

**EDWARD F. POOLOS**  
DIRECTOR

**JEFFERY W. KITCHENS**  
DEPUTY DIRECTOR



**KAY IVEY**  
GOVERNOR

Alabama Department of Environmental Management  
adem.alabama.gov

1400 Coliseum Blvd. 36110-2400 ■ Post Office Box 301463  
Montgomery, Alabama 36130-1463  
(334) 271-7700 ■ FAX (334) 271-7950

March 23, 2026

Mr. Jason Winner  
EHS Director  
Acme Brick Company, Inc.  
3024 Acme Brick Plaza  
Fort Worth, TX 76109-4104

RE: Draft Permit  
Maddox Clay Pit  
NPDES Permit Number AL0068071  
Montgomery County (101)

Dear Mr. Winner:

Transmitted herein is a draft of the above referenced permit. Please review the enclosed draft permit carefully. If previously permitted, the draft may contain additions/revisions to the language in your current permit. Please submit any comments on the draft permit to the Department within 30 days from the date of receipt of this letter.


Since the Department has made a tentative decision to reissue with a name ownership change for the above referenced permit, ADEM Admin. Code r. 335-6-6-.21 requires a public notice of the draft permit followed by a period of at least 30 days for public comment before the permit can be issued. The United States Environmental Protection Agency will also receive the draft permit for review during the 30-day public comment period.

Any mining, processing, construction, land disturbance, or other regulated activity proposed to be authorized by this draft permit is prohibited prior to the effective date of the formal permit. Any mining or processing activity within the drainage basin associated with each permitted outfall which is conducted prior to Departmental receipt of certification from a professional engineer licensed to practice in the State of Alabama, that the Pollution Abatement/Prevention Plan was implemented according to the design plan, or notification from the Alabama Surface Mining Commission that the sediment control structures have been certified, is prohibited.

This permit requires Discharge Monitoring Reports (DMR) to be submitted utilizing the Department's web-based electronic reporting system. Please read Part I.D of the permit carefully and visit <https://aepacs.adem.alabama.gov/nviro/ncore/external/home>.

Should you have any questions concerning this matter, please contact Ange Boatwright at (334) 274-4208 or [maboatwright@adem.alabama.gov](mailto:maboatwright@adem.alabama.gov).

Sincerely,

  
William D. McClimans, Chief  
Mining and Natural Resource Section  
Stormwater Management Branch  
Water Division

WDM/mab

File: DPER/6704

cc: Ange Boatwright, ADEM  
Environmental Protection Agency Region IV  
Alabama Department of Conservation and Natural Resources  
U.S. Fish and Wildlife Service  
Alabama Historical Commission  
Advisory Council on Historic Preservation  
U.S. Army Corps of Engineers Mobile District  
U.S. Army Corps of Engineers Nashville District  
Alabama Department of Labor



**Birmingham Office**  
110 Vulcan Road  
Birmingham, AL 35209-4702  
(205) 942-6168  
(205) 941-1603 (FAX)

**Decatur Office**  
2715 Sandlin Road, S.W.  
Decatur, AL 35603-1333  
(256) 353-1713  
(256) 340-9359 (FAX)

**Coastal Office**  
1615 South Broad Street  
Mobile, AL 36605  
(251) 450-3400  
(251) 479-2593 (FAX)



# NATIONAL POLLUTANT DISCHARGE ELIMINATION SYSTEM PERMIT

PERMITTEE: Acme Brick Company, Inc.  
3024 Acme Brick Plaza  
Fort Worth, TX 76109

FACILITY LOCATION: Maddox Clay Pit  
3400 Jackson Ferry Road  
Montgomery, AL 36101  
Montgomery County  
T17N, R18E, S19, 30

PERMIT NUMBER: AL0068071

DSN & RECEIVING STREAM: 003 - 1 Unnamed Tributary to Alabama River  
005 - 1 Unnamed Tributary to Alabama River

*In accordance with and subject to the provisions of the Federal Water Pollution Control Act, as amended, 33 U.S.C. §§1251-1388 (the "FWPCA"), the Alabama Water Pollution Control Act, as amended, Code of Alabama 1975, §§ 22-22-1 to 22-22-14 (the "AWPCA"), the Alabama Environmental Management Act, as amended, Code of Alabama 1975, §§22-22A-1 to 22-22A-17, and rules and regulations adopted thereunder, and subject further to the terms and conditions set forth in this permit, the Permittee is hereby authorized to discharge into the above-named receiving waters.*

ISSUANCE DATE:

EFFECTIVE DATE:

EXPIRATION DATE:

## DRAFT

---

Alabama Department of Environmental Management  
Water Division Chief

**MINING AND NATURAL RESOURCE SECTION  
 NATIONAL POLLUTANT DISCHARGE ELIMINATION SYSTEM (NPDES) PERMIT  
 Shale and/or Common Clay Mine, Transportation and Storage, and Associated Areas**

**TABLE OF CONTENTS**

<b>PART I</b>	<b>DISCHARGE LIMITATIONS, CONDITIONS, AND REQUIREMENTS</b>	
A.	DISCHARGE LIMITATIONS AND MONITORING REQUIREMENTS.....	4
B.	REQUIREMENTS TO ACTIVATE A PROPOSED MINING OUTFALL.....	4
C.	DISCHARGE MONITORING AND RECORD KEEPING REQUIREMENTS .....	4
	1. Sampling Schedule and Frequency.....	4
	2. Measurement Frequency .....	5
	3. Monitoring Schedule.....	5
	4. Sampling Location.....	6
	5. Representative Sampling .....	6
	6. Test Procedures .....	6
	7. Recording of Results .....	7
	8. Routine Inspection by Permittee.....	7
	9. Records Retention and Production.....	8
	10. Monitoring Equipment and Instrumentation .....	8
D.	DISCHARGE REPORTING REQUIREMENTS.....	8
	1. Requirements for Reporting of Monitoring.....	8
	2. Noncompliance Notification .....	10
	3. Reduction, Suspension, or Termination of Monitoring and/or Reporting .....	11
E.	OTHER REPORTING AND NOTIFICATION REQUIREMENTS.....	12
	1. Anticipated Noncompliance.....	12
	2. Termination of Discharge.....	12
	3. Updating Information.....	12
	4. Duty to Provide Information.....	13
F.	SCHEDULE OF COMPLIANCE.....	13
<b>PART II</b>	<b>OTHER REQUIREMENTS, RESPONSIBILITIES, AND DUTIES</b>	
A.	OPERATIONAL AND MANAGEMENT REQUIREMENTS.....	14
	1. Facilities Operation and Management .....	14
	2. Pollution Abatement and/or Prevention Plan .....	14
	3. Best Management Practices (BMPs).....	15
	4. Biocide Additives.....	16
	5. Facility Identification.....	16
	6. Removed Substances.....	16
	7. Loss or Failure of Treatment Facilities .....	17
	8. Duty to Mitigate.....	17
B.	BYPASS AND UPSET .....	17
	1. Bypass.....	17
	2. Upset.....	18
C.	PERMIT CONDITIONS AND RESTRICTIONS.....	19
	1. Prohibition against Discharge from Facilities Not Certified .....	19
	2. Permit Modification, Suspension, Termination, and Revocation .....	19
	3. Automatic Expiration of Permits for New or Increased Discharges.....	20
	4. Transfer of Permit.....	21

5. Groundwater .....	21
6. Property and Other Rights.....	21
<b>D. RESPONSIBILITIES .....</b>	<b>21</b>
1. Duty to Comply .....	21
2. Change in Discharge .....	22
3. Compliance with Toxic or Other Pollutant Effluent Standard or Prohibition .....	22
4. Compliance with Water Quality Standards and Other Provisions.....	23
5. Compliance with Statutes and Rules .....	23
6. Right of Entry and Inspection.....	23
7. Duty to Reapply or Notify of Intent to Cease Discharge.....	24

**PART III ADDITIONAL REQUIREMENTS, CONDITIONS, AND LIMITATIONS**

<b>A. CIVIL AND CRIMINAL LIABILITY.....</b>	<b>25</b>
1. Tampering.....	25
2. False Statements .....	25
3. Permit Enforcement.....	25
4. Relief From Liability.....	25
<b>B. OIL AND HAZARDOUS SUBSTANCE LIABILITY.....</b>	<b>25</b>
<b>C. AVAILABILITY OF REPORTS.....</b>	<b>25</b>
<b>D. DEFINITIONS .....</b>	<b>25</b>
<b>E. SEVERABILITY.....</b>	<b>30</b>
<b>F. PROHIBITIONS AND ACTIVITIES NOT AUTHORIZED.....</b>	<b>30</b>
<b>G. DISCHARGES TO IMPAIRED WATERS.....</b>	<b>30</b>

## PART I DISCHARGE LIMITATIONS, CONDITIONS, AND REQUIREMENTS

### A. DISCHARGE LIMITATIONS AND MONITORING REQUIREMENTS

During the period beginning on the effective date of this Permit and lasting through the expiration date of this Permit, the Permittee is authorized to discharge from each point source identified on Page 1 of this Permit and described more fully in the Permittee's application, if the outfalls have been constructed and certified. Discharges shall be limited and monitored by the Permittee as specified below:

Parameter	Discharge Limitations			Monitoring Requirements	
	Daily Minimum	Monthly Average	Daily Maximum	Sample Type	Measurement Frequency <sup>1</sup>
pH 00400	6.0 s.u.	-----	8.5 s.u.	Grab	2/Month
Solids, Total Suspended 00530	-----	-----	35.0 mg/L	Grab	2/Month
Flow, In Conduit or Thru Treatment Plant <sup>2</sup> 50050	-----	Report MGD	Report MGD	Instantaneous	2/Month

### B. REQUIREMENTS TO ACTIVATE A PROPOSED MINING OUTFALL

1. Discharge from any point source identified on Page 1 of this Permit which is a proposed outfall is not authorized by this Permit until the outfall has been constructed and certification received by the Department from a professional engineer, registered in the State of Alabama, certifying that such facility has been constructed according to good engineering practices and in accordance with the Pollution Abatement and/or Prevention (PAP) Plan.
2. Certification required by Part I.B.1. shall be submitted on a completed ADEM Form 432. The certification shall include the latitude and longitude of the constructed and certified outfall.
3. Discharge monitoring and Discharge Monitoring Report (DMR) reporting requirements described in Part I.C. of this Permit do not apply to point sources that have not been constructed and certified.
4. Upon submittal of the certification required by Part I.B.1. to the Department, all monitoring and DMR submittal requirements shall apply to the constructed and certified outfall.

### C. DISCHARGE MONITORING AND RECORD KEEPING REQUIREMENTS

#### I. Sampling Schedule and Frequency

- a. The Permittee shall collect at least one grab sample of the discharge to surface waters from each constructed and certified point source identified on Page 1 of this Permit and described more fully in the Permittee's application twice per month at a rate of at least every other week if a discharge occurs at any time during the two week period, but need not collect more than two samples per calendar month. Each sample collected shall be analyzed for each parameter specified in Part I.A. of this Permit

<sup>1</sup> See Part I.C.2. for further measurement frequency requirements.

<sup>2</sup> Flow must be determined at the time of sample collection by direct measurement, calculation, or other method acceptable to the Department.

- b. If the final effluent is pumped in order to discharge (e.g. from incised ponds, old highwall cuts, old pit areas or depressions, etc.), the Permittee shall collect at least one grab sample of the discharge from each point source identified on Page 1 of this Permit and described more fully in the Permittee's application each quarterly (three month) monitoring period if a discharge occurs at any time during the quarterly monitoring period which results from direct pumped drainage. Each sample collected shall be analyzed for each parameter specified in Part I.A. of this Permit.
- c. The Permittee may increase the frequency of sampling listed in Parts I.C.1.a and I.C.1.b; however, all sampling results must be reported to the Department and included in any calculated results submitted to the Department in accordance with this Permit.

## 2. Measurement Frequency

Measurement frequency requirements found in Part I.A. shall mean:

- a. A measurement frequency of one day per week shall mean sample collection on any day of discharge which occurs every calendar week.
- b. A measurement frequency of two days per month shall mean sample collection on any day of discharge which occurs every other week, but need not exceed two sample days per month.
- c. A measurement frequency of one day per month shall mean sample collection on any day of discharge which occurs during each calendar month.
- d. A measurement frequency of one day per quarter shall mean sample collection on any day of discharge which occurs during each calendar quarter.
- e. A measurement frequency of one day per six months shall mean sample collection on any day of discharge which occurs during the period of January through June and during the period of July through December.
- f. A measurement frequency of one day per year shall mean sample collection on any day of discharge which occurs during each calendar year.

## 3. Monitoring Schedule

The Permittee shall conduct the monitoring required by Part I.A. in accordance with the following schedule:

- a. MONITORING REQUIRED MORE FREQUENTLY THAN MONTHLY AND MONTHLY shall be conducted during the first full month following the effective date of coverage under this Permit and every month thereafter. More frequently than monthly and monthly monitoring may be done anytime during the month, unless restricted elsewhere in this Permit, but the results should be reported on the last Discharge Monitoring Report (DMR) due for the quarter (i.e., with the March, June, September, and December DMRs).
- b. QUARTERLY MONITORING shall be conducted at least once during each calendar quarter. Calendar quarters are the periods of January through March, April through June, July through September, and October through December. The Permittee shall conduct the quarterly monitoring during the first complete calendar quarter following the effective date of this Permit and is then required to monitor once during each quarter thereafter. Quarterly monitoring may be done anytime during the quarter, unless restricted elsewhere in this

Permit, but the results should be reported on the last DMR due for the quarter (i.e., with the March, June, September, and December DMRs).

- c. SEMIANNUAL MONITORING shall be conducted at least once during the period of January through June and at least once during the period of July through December. The Permittee shall conduct the semiannual monitoring during the first complete semiannual calendar period following the effective date of this Permit and is then required to monitor once during each semiannual period thereafter. Semiannual monitoring may be done anytime during the semiannual period, unless restricted elsewhere in this Permit, but it should be reported on the last DMR due for the month of the semiannual period (i.e., with the June and December DMRs).
- d. ANNUAL MONITORING shall be conducted at least once during the period of January through December. The Permittee shall conduct the annual monitoring during the first complete calendar annual period following the effective date of this Permit and is then required to monitor once during each annual period thereafter. Annual monitoring may be done anytime during the year, unless restricted elsewhere in this Permit, but it should be reported on the December DMR.

**4. Sampling Location**

Unless restricted elsewhere in this Permit, samples collected to comply with the monitoring requirements specified in Part I.A. shall be collected at the nearest accessible location just prior to discharge and after final treatment, or at an alternate location approved in writing by the Department.

**5. Representative Sampling**

Sample collection and measurement actions taken as required herein shall be representative of the volume and nature of the monitored discharge and shall be in accordance with the provisions of this Permit.

**6. Test Procedures**

For the purpose of reporting and compliance, Permittees shall use one of the following procedures:

- a. For parameters with an EPA established Minimum Level (ML), report the measured value if the analytical result is at or above the ML and report "0" for values below the ML. Test procedures for the analysis of pollutants shall conform to 40 CFR Part 136, guidelines published pursuant to Section 304(h) of the FWPCA, 33 U.S.C. Section 1314(h), and ADEM Standard Operating Procedures. If more than one method for analysis of a substance is approved for use, a method having a minimum level lower than the permit limit shall be used. If the minimum level of all methods is higher than the permit limit, the method having the lowest minimum level shall be used and a report of less than the minimum level shall be reported as zero and will constitute compliance, however should EPA approve a method with a lower minimum level during the term of this Permit the Permittee shall use the newly approved method.
- b. For pollutant parameters without an established ML, an interim ML may be utilized. The interim ML shall be calculated as 3.18 times the Method Detection Level (MDL) calculated pursuant to 40 CFR Part 136, Appendix B.

Permittees may develop an effluent matrix-specific ML, where an effluent matrix prevents attainment of the established ML. However, a matrix specific ML shall be based upon proper laboratory method and technique. Matrix-specific MLs must be approved by the

Department, and may be developed by the Permittee during permit issuance, reissuance, modification, or during compliance schedule.

In either case the measured value should be reported if the analytical result is at or above the ML and "0" reported for values below the ML.

- c. For parameters without an EPA established ML, interim ML, or matrix-specific ML, a report of less than the detection limit shall constitute compliance if the detection limit of all analytical methods is higher than the permit limit using the most sensitive EPA approved method. For the purpose of calculating a monthly average, "0" shall be used for values reported less than the detection limit.

The Minimum Level utilized for procedures identified in Parts I.C.6.a. and b. shall be reported on the Permittee's DMR. When an EPA approved test procedure for analysis of a pollutant does not exist, the Director shall approve the procedure to be used.

## **7. Recording of Results**

For each measurement or sample taken pursuant to the requirements of this Permit, the Permittee shall record the following information:

- a. The facility name and location, point source number, date, time, and exact place of sampling or measurements;
- b. The name(s) of person(s) who obtained the samples or measurements;
- c. The dates and times the analyses were performed;
- d. The name(s) of the person(s) who performed the analyses;
- e. The analytical techniques or methods used including source of method and method number; and
- f. The results of all required analyses.

## **8. Routine Inspection by Permittee**

- a. The Permittee shall inspect all point sources identified on Page 1 of this Permit and described more fully in the Permittee's application and all treatment or control facilities or systems used by the Permittee to achieve compliance with the terms and conditions of this Permit at least as often as the applicable sampling frequency specified in Part I.C.1 of this Permit.
- b. The Permittee shall maintain a written log for each point source identified on Page 1 of this Permit and described more fully in the Permittee's application in which the Permittee shall record the following information:
  - (1) The date and time the point source and any associated treatment or control facilities or systems were inspected by the Permittee;
  - (2) Whether there was a discharge from the point source at the time of inspection by the Permittee;
  - (3) Whether a sample of the discharge from the point source was collected at the time of inspection by the Permittee;



- (4) Whether all associated treatment or control facilities or systems appeared to be in good working order and operating as efficiently as possible, and if not, a description of the problems or deficiencies; and
- (5) The name and signature of the person performing the inspection of the point source and associated treatment or control facilities or systems.

**9. Records Retention and Production**

- a. The Permittee shall retain records of all monitoring information, including all calibration and maintenance records and all original strip chart recordings for continuous monitoring instrumentation, copies of all reports required by this Permit, and records of all data used to complete the above reports or the application for this Permit, for a period of at least three (3) years from the date of the sample collection, measurement, report, or application. This period may be extended by request of the Director at any time. If litigation or other enforcement action, under the AWPCA, AEMA, and/or the FWPCA, is ongoing which involves any of the above records, the records shall be kept until the litigation is resolved. Upon the written request of the Director, the Permittee shall provide the Director with a copy of any record required to be retained by this paragraph. Copies of these records should not be submitted unless requested.
- b. All records required to be kept for a period of three (3) years shall be kept at the permitted facility or an alternate location approved by the Department in writing and shall be available for inspection.

**10. Monitoring Equipment and Instrumentation**

All equipment and instrumentation used to determine compliance with the requirements of this Permit shall be installed, maintained, and calibrated in accordance with the manufacturer's instructions or, in the absence of manufacturer's instructions, in accordance with accepted practices. The Permittee shall develop and maintain quality assurance procedures to ensure proper operation and maintenance of all equipment and instrumentation. The quality assurance procedures shall include the proper use, maintenance, and installation, when appropriate, of monitoring equipment at the plant site.

**D. DISCHARGE REPORTING REQUIREMENTS**

**1. Requirements for Reporting of Monitoring**

- a. Monitoring results obtained during the previous three (3) months shall be summarized for each month on a Discharge Monitoring Report (DMR) Form approved by the Department, and submitted to the Department so that it is received by the Director no later than the 28<sup>th</sup> day of the month following the quarterly reporting period (i.e., on the 28<sup>th</sup> day of January, April, July, and October of each year).
- b. The Department utilizes a web-based electronic reporting system for submittal of DMRs. **Except as allowed by Part I.D.1.c. or d., the Permittee shall submit all DMRs required by Part I.D.1.a. by utilizing the Department's current electronic reporting system.** The Department's current reporting system, Alabama Environmental Permitting and Compliance System (AEPACS), can be found online at <https://aepacs.adem.alabama.gov/nviro/ncore/external/home>.

- c. If the electronic reporting system is down (i.e. electronic submittal of DMR data is unable to be completed due to technical problems originating with the Department's system; this could include entry/submittal issues with an entire set of DMRs or individual parameters), permittees are not relieved of their obligation to submit DMR data to the Department by the required submittal date. However, if the electronic reporting system is down on the 28th day of the month or is down for an extended period of time as determined by the Department when a DMR is required to be submitted, the facility may submit the data in an alternate manner and format acceptable to the Department. Preapproved alternate acceptable methods include faxing, e-mailing, mailing, or hand-delivery of data such that they are received by the required reporting date. Within five calendar days of the electronic reporting system resuming operation, the Permittee shall enter the data into the reporting system unless an alternate timeframe is approved by the Department. An attachment should be included with the electronic DMR submittal verifying the original submittal date (date of the fax, copy of dated e-mail, or hand-delivery stamped date).
- d. The permittee may submit a request to the Department for a temporary electronic reporting waiver for DMR submittals. The waiver request should include the permit number; permittee name; facility/site name; facility address; name, address, and contact information for the responsible official or duly authorized representative; a detailed statement regarding the basis for requesting such a waiver; and the duration for which the waiver is requested. Approved electronic reporting waivers are not transferrable. Permittees with an approved electronic reporting waiver for DMRs may submit hard copy DMRs for the period that the approved electronic reporting waiver request is effective. The Permittee shall submit the Department-approved DMR forms to the address listed in Part I.D.1.i.
- e. If the Permittee, using approved analytical methods as specified in Part I.C.6., monitors any discharge from a point source identified on Page 1 of this Permit and describe more fully in the Permittee's application more frequently than required by this Permit; the results of such monitoring shall be included in the calculation and reporting of values on the DMR Form, and the increased frequency shall be indicated on the DMR Form.
- f. In the event no discharge from a point source identified on Page 1 of this Permit and described more fully in the Permittee's application occurs during a monitoring period, the Permittee shall report "No Discharge" for such period on the appropriate DMR Form.
- g. Each DMR Form submitted by the Permittee to the Department in accordance with Part I.D.1. must be legible and bear an original signature or electronic signature. Photo and electronic copies of the signature are not acceptable and shall not satisfy the reporting requirements of this Permit.
- h. All reports and forms required to be submitted by this Permit, the AWPCA, and the Department's rules and regulations, shall be signed by a "responsible official" of the Permittee as defined in ADEM Admin. Code r. 335-6-6-.09 or a "duly authorized representative" of such official as defined in ADEM Admin. Code r. 335-6-6-.09 and shall bear the following certification:

"I certify under penalty of law that this document and all attachments were prepared under my direction or supervision in accordance with a system designed to assure that qualified personnel properly gather and evaluate the information submitted. Based on my inquiry of the person or persons who manage the system, or those persons directly responsible for gathering the information, the information submitted is, to the best of my knowledge and belief, true, accurate, and complete. I am aware that there are significant penalties for submitting false information, including the possibility, of fine and imprisonment for knowing violations."

- i. All DMRs, reports, and forms required to be submitted by this Permit, the AWPCA and the Department's rules and regulations, shall be submitted through the Department's electronic reporting system, AEPACS, or, if in hardcopy, shall be addressed to:

Alabama Department of Environmental Management  
Water Division, Mining and Natural Resource Section  
Post Office Box 301463  
Montgomery, Alabama 36130-1463

Certified and Registered Mail shall be addressed to:

Alabama Department of Environmental Management  
Water Division, Mining and Natural Resource Section  
1400 Coliseum Boulevard  
Montgomery, Alabama 36110-2059

- j. Unless authorized in writing by the Department, approved reporting forms required by this Permit or the Department are not to be altered, and if copied or reproduced, must be consistent in format and identical in content to the ADEM approved form. Unauthorized alteration, falsification, or use of incorrectly reproduced forms constitutes noncompliance with the requirements of this Permit and may significantly delay processing of any request, result in denial of the request, result in permit termination, revocation, suspension, modification, or denial of a permit renewal application, or result in other enforcement action.
- k. If this Permit is a reissuance, then the Permittee shall continue to submit DMRs in accordance with the requirements of their previous permit until such time as DMRs are due as discussed in Part I.D.1.

## 2. Noncompliance Notification

- a. The Permittee must notify the Department if, for any reason, the Permittee's discharge:
- (1) Potentially threatens human health or welfare;
  - (2) Potentially threatens fish or aquatic life;
  - (3) Causes an in-stream water quality criterion to be exceeded;
  - (4) Does not comply with an applicable toxic pollutant effluent standard or prohibition established under Section 307(a) of the FWPCA, 33 U.S.C. §1317(a);
  - (5) Contains a quantity of a hazardous substance which has been determined may be harmful to the public health or welfare under Section 311(b)(4) of the FWPCA, 33 U.S.C. §1321(b)(4); or
  - (6) Exceeds any discharge limitation for an effluent parameter as a result of an unanticipated bypass or upset.

The Permittee shall orally or electronically report any of the above occurrences, describing the circumstances and potential effects of such discharge to the Director within 24-hours after the Permittee becomes aware of the occurrence of such discharge. In addition to the oral or electronic report, the Permittee shall submit to the Director a written report as

provided in Part I.D.2.c., no later than five (5) days after becoming aware of the occurrence of such discharge.

- b. If for any reason, the Permittee's discharge does not comply with any limitation of this Permit, the Permittee shall submit a written report to the Director as provided in Part I.D.2.c. This report must be submitted with the next Discharge Monitoring Report required to be submitted by Part I.D.1. of this Permit after becoming aware of the occurrence of such noncompliance.
- c. An electronic Noncompliance Notification Form in a Department-approved format must be submitted to the Director in accordance with Parts I.D.2.a. and b. The completed form must document the following information:
  - (1) A description of the discharge and cause of noncompliance;
  - (2) The period of noncompliance, including exact dates and times, or if not corrected, the anticipated time the noncompliance is expected to continue; and
  - (3) A description of the steps taken and/or being taken to reduce or eliminate the noncomplying discharge and to prevent its recurrence.

**3. Reduction, Suspension, or Termination of Monitoring and/or Reporting**

- a. The Director may, with respect to any point source identified on Page 1 of this Permit and described more fully in the Permittee's application, authorize the Permittee to reduce, suspend, or terminate the monitoring and/or reporting required by this Permit upon the submission of a written request for such reduction, suspension, or termination by the Permittee provided:
  - (1) All mining, processing, or disturbance in the drainage basin(s) associated with the discharge has ceased and site access is adequately restricted or controlled to preclude unpermitted and unauthorized mining, processing, transportation, or associated operations/activity;
  - (2) Permanent, perennial vegetation has been re-established on all areas mined or disturbed for at least one year since mining has ceased in the drainage basin(s) associated with the surface discharge, or all areas have been permanently graded such that all drainage is directed back into the mined pit to preclude all surface discharges;
  - (3) Unless waived in writing by the Department, the Permittee has been granted, in writing, a 100% Bond Release, if applicable, by the Alabama Department of Industrial Relations and, if applicable, by the Surface Mining Commission for all areas mined or disturbed in the drainage basin(s) associated with the discharge;
  - (4) Unless waived in writing by the Department, the Permittee has submitted inspection reports prepared and certified by a Professional Engineer (PE) registered in the State of Alabama or a qualified professional under the PE's direction which certify that the facility has been fully reclaimed or that water quality remediation has been achieved. The first inspection must be conducted approximately one year prior to and the second inspection must be conducted within thirty days of the Permittee's request for termination of monitoring and reporting requirements;

- (5) All surface effects of the mining activity such as fuel or chemical tanks, preparation plants or equipment, old tools or equipment, junk or debris, etc., must be removed and disposed of according to applicable state and federal regulations;
  - (6) The Permittee's request for termination of monitoring and reporting requirements contained in this Permit has been supported by monitoring data covering a period of at least six consecutive months or such longer period as is necessary to assure that the data reflect discharges occurring during varying seasonal climatological conditions;
  - (7) The Permittee has stated in its request that the samples collected and reported in the monitoring data submitted in support of the Permittee's request for monitoring termination or suspension are representative of the discharge and were collected in accordance with all Permit terms and conditions respecting sampling times (e.g., rainfall events) and methods and were analyzed in accordance with all Permit terms and conditions respecting analytical methods and procedures;
  - (8) The Permittee has certified that during the entire period covered by the monitoring data submitted, no chemical treatment of the discharge was provided;
  - (9) The Permittee's request has included the certification required by Part I.D.1.e. of this Permit; and
  - (10) The Permittee has certified to the Director in writing as part of the request, its compliance with (1) through (9) above.
- b. It remains the responsibility of the Permittee to comply with the monitoring and reporting requirements of this Permit until written authorization to reduce, suspend, or terminate such monitoring and/or reporting is received by the Permittee from the Director.

## **E. OTHER REPORTING AND NOTIFICATION REQUIREMENTS**

### **1. Anticipated Noncompliance**

The Permittee shall give the Director written advance notice of any planned changes or other circumstances regarding a facility which may result in noncompliance with permit requirements.

### **2. Termination of Discharge**

The Permittee shall notify the Director, in writing, when all discharges from any point source(s) identified on Page 1 of this Permit and described more fully in the Permittee's application have permanently ceased.

### **3. Updating Information**

- a. The Permittee shall inform the Director of any change in the Permittee's mailing address or telephone number or in the Permittee's designation of a facility contact or officer(s) having the authority and responsibility to prevent and abate violations of the AWPCA, the AEMA, the Department's rules and regulations, and the terms and conditions of this Permit, in writing, no later than ten (10) days after such change. Upon request of the Director, the Permittee shall furnish the Director with an update of any information provided in the permit application.

- b. If the Permittee becomes aware that it failed to submit any relevant facts in a permit application, or submitted incorrect information in a permit application or in any report to the Director, it shall promptly submit such facts or information with a written explanation for the mistake and/or omission.

**4. Duty to Provide Information**

- a. The Permittee shall furnish to the Director, within a reasonable time, any information which the Director may request to determine whether cause exists for modifying, suspending, terminating, or revoking and reissuing this Permit, in whole or in part, or to determine compliance with this Permit. The Permittee shall also furnish to the Director upon request, copies of records required to be maintained by this Permit.
- b. The Permittee shall furnish to the Director upon request, within a reasonable time, available information (name, phone number, address, and site location) which identifies offsite sources of material or natural resources (mineral, ore, or other material such as iron, coal, coke, dirt, chert, shale, clay, sand, gravel, bauxite, rock, stone, etc.) used in its operation or stored at the facility.

**F. SCHEDULE OF COMPLIANCE**

The Permittee shall achieve compliance with the discharge limitations specified in Part I.A. of this Permit in accordance with the following schedule:

**Compliance must be achieved by the effective date of this Permit.**

## **PART II OTHER REQUIREMENTS, RESPONSIBILITIES, AND DUTIES**

### **A. OPERATIONAL AND MANAGEMENT REQUIREMENTS**

#### **1. Facilities Operation and Management**

The Permittee shall at all times operate and maintain all facilities and systems of treatment and control (and related appurtenances) which are installed or used by the Permittee to achieve compliance with the conditions of this Permit. Proper operation and maintenance includes effective performance, adequate funding, adequate operator staffing and training, and adequate laboratory and process controls, including appropriate quality assurance procedures. This provision requires the operation of backup or auxiliary facilities only when necessary to achieve compliance with the conditions of this Permit.

#### **2. Pollution Abatement and/or Prevention Plan**

- a. The Pollution Abatement and/or Prevention (PAP) Plan shall be prepared and certified by a registered Professional Engineer (PE), licensed to practice in the State of Alabama, and shall include at a minimum:
- (1) The information indicated in ADEM Admin Code r. 335-6-9-.03 and ADEM Admin. Code ch. 335-6-9 and its Appendices A and B;
  - (2) A description of methods which will be implemented to prevent offsite vehicle tracking onto roadways and/or into ditches at the entrances and/or exits of the Permittee's operations;
  - (3) A description of setbacks from waters of the State in units of linear feet on the horizontal plane; a description of the methods taken to visibly delineate setbacks from waters of the State; and a description of any other actions taken to prevent encroachment upon setbacks;
  - (4) A description of the methods used to delineate the boundaries of coverage under this Permit such that the boundaries are readily visible during the life of the operation;
  - (5) A description of any other Best Management Practices (BMPs) which will be implemented to provide control of all nonpoint source pollution that is or may be associated with the Permittee's operations;
- b. The PAP Plan shall become a part of this Permit and all requirements of the PAP Plan shall become requirements of this Permit pursuant to ADEM Admin Code r. 335-6-9-.05(2). The PAP Plan shall be amended if the Department determines that the existing sediment control measures, erosion control measures, or other site management practices are ineffective or do not meet the requirements of this Permit.
- c. For existing sources, the PAP Plan shall be updated to include all requirements of this section within 180 days of the effective date of this permit. New sources shall submit the PAP plan with the NPDES Individual Permit application prior to coverage under this Permit.

**3. Best Management Practices (BMPs)**

- a. Unless otherwise authorized in writing by the Director, the Permittee shall provide a means of subsurface withdrawal for any discharge from each point source identified on Page 1 of this Permit and described more fully in the Permittee's application. Notwithstanding the above provision, a means of subsurface withdrawal need not be provided for any discharge caused by a 24-hour precipitation event greater than a 10-year, 24-hour precipitation event.
- b. Dilution water shall not be added to achieve compliance with discharge limitations except when the Director has granted prior written authorization for dilution to meet water quality requirements.
- c. The Permittee shall minimize the contact of water with overburden, including but not limited to stabilizing disturbed areas through grading, diverting runoff, achieving quick growing stands of temporary vegetation, sealing acid-forming and toxic-forming materials, and maximizing placement of waste materials in back-fill areas.
- d. The Permittee shall prepare, submit to the Department for approval, and implement a Best Management Practices (BMPs) Plan for containment of any or all process liquids or solids, in a manner such that these materials do not present a potential for discharge, if so required by the Director. When submitted and approved, the BMP Plan shall become a part of this Permit and all requirements of the BMP Plan shall become requirements of this Permit.
- e. Spill Prevention, Control, and Management

The Permittee shall prepare, implement, and maintain a Spill Prevention, Control and Countermeasures (SPCC) Plan acceptable to the Department that is prepared and certified by a Professional Engineer (PE), registered in the State of Alabama, for all onsite petroleum product or other pollutant storage tanks or containers as provided by ADEM Admin. Code r. 335-6-6-.08(j)5. The Plan shall describe and the Permittee shall implement appropriate structural and/or non-structural spill prevention, control, and/or management pursuant to ADEM Admin. Code r. 335-6-6-.12 (r) sufficient to prevent any spills of pollutants from entering a ground or surface water of the State or a publicly or privately owned treatment works. The Plan shall include at a minimum, the engineering requirements provided in 40 C.F.R. §§112.1. Any containment system used to implement this requirement shall be constructed of materials compatible with the substance(s) contained and shall prevent the contamination of groundwater. Such containment systems shall be capable of retaining a volume equal to 110 percent of the capacity of the largest tank for which containment is provided. The Plan shall list any materials which the Permittee may utilize to contain and to absorb fuel and chemical spills and leaks. The Permittee shall maintain sufficient amounts of such materials onsite or have sufficient amounts of such materials readily available to contain and/or absorb fuel and chemical spills and leaks. Soil contaminated by chemical spills, oil spills, etc., must be immediately cleaned up or be removed and disposed of in a manner consistent with all State and federal regulations.

- f. All surface drainage and storm water runoff which originate within or enters the Permittee's premises and which contains any pollutants or other wastes shall be discharged, if at all, from a point source identified on Page 1 of this Permit and described more fully in the Permittee's application.
- g. The Permittee shall take all reasonable precautions to prevent any surface drainage or storm water runoff which originates outside the Permittee's premises and which contains any pollutants or other wastes from entering the Permittee's premises. At no time shall the Permittee discharge any such surface drainage or storm water runoff which enters the Permittee's premises if, either alone or in combination with the Permittee's effluent, the



discharge would exceed any applicable discharge limitation specified in Part I.A. of this Permit.

**4. Biocide Additives**

- a. The Permittee shall notify the Director in writing not later than sixty (60) days prior to instituting the use of any biocide corrosion inhibitor or chemical additive in any cooling or boiler system(s) regulated by this Permit. Notification is not required for additives that should not reasonably be expected to cause the cooling water or boiler water to exhibit toxicity as determined by analysis of manufacturer's data or testing by the Permittee. Such notification shall include:
  - (a) Name and general composition of biocide or chemical;
  - (b) 96-hour median tolerance limit data for organisms representative of the biota of the water(s) which the discharge(s) enter(s);
  - (c) Quantities to be used;
  - (d) Frequencies of use;
  - (e) Proposed discharge concentrations; and
  - (f) EPA registration number, if applicable.
- b. The use of any biocide or chemical additive containing tributyl tin, tributyl tin oxide, zinc, chromium, or related compounds in any cooling or boiler system(s) regulated by the Permit is prohibited except as exempted below. The use of a biocide or additive containing zinc, chromium or related compounds may be used in special circumstances if (1) the permit contains limits for these substances, or (2) the applicant demonstrates during the application process that the use of zinc, chromium or related compounds as a biocide or additive will not pose a reasonable potential to violate the applicable State water quality standards for these substances. The use of any additive, not identified in this Permit or in the application for this Permit or not exempted from notification under this Permit is prohibited, prior to a determination by the Department that permit modification to control discharge of the additive is not required or prior to issuance of a permit modification controlling discharge of the additive.

**5. Facility Identification**

The Permittee shall clearly display prior to commencement of any regulated activity and until permit coverage is properly terminated, the name of the Permittee, entire NPDES permit number, facility or site name, and other descriptive information deemed appropriate by the Permittee at an easily accessible location(s) to adequately identify the site, unless approved otherwise in writing by the Department. The Permittee shall repair or replace the sign(s) as necessary upon becoming aware that the identification is missing or is unreadable due to age, vandalism, theft, weather, or other reason.

**6. Removed Substances**

Solids, sludges, filter backwash, or any other pollutants or other wastes removed in the course of treatment or control of wastewaters shall be disposed of in a manner that complies with all applicable Department rules and regulations.

**7. Loss or Failure of Treatment Facilities**

Upon the loss or failure of any treatment facility, including but not limited to the loss or failure of the primary source of power of the treatment facility, the Permittee shall, where necessary to maintain compliance with the discharge limitations specified in Part I.A. of this Permit or any other terms or conditions of this Permit, cease, reduce, or otherwise control production and/or discharges until treatment is restored.

**8. Duty to Mitigate**

The Permittee shall promptly take all reasonable steps to minimize or prevent any violation of this Permit or to mitigate and minimize any adverse impact to waters resulting from noncompliance with any discharge limitation specified in Part I.A. of this Permit, including such accelerated or additional monitoring of the discharge and/or the receiving waterbody as is necessary to determine the nature and impact of the noncomplying discharge.

**B. BYPASS AND UPSET**

**1. Bypass**

- a. Any bypass is prohibited except as provided in Parts II.B.1.b. and c.
- b. A bypass is not prohibited if:
  - (1) It does not cause any applicable discharge limitation specified in Part I.A. of this Permit to be exceeded;
  - (2) The discharge resulting from such bypass enters the same receiving water as the discharge from the permitted outfall;
  - (3) It is necessary for essential maintenance of a treatment or control facility or system to assure efficient operation of such facility or system; and
  - (4) The Permittee monitors the discharge resulting from such bypass at a frequency, at least daily, sufficient to prove compliance with the discharge limitations specified in Part I.A. of this Permit.
- c. A bypass is not prohibited and need not meet the discharge limitations specified in Part I.A. of this Permit if:
  - (1) It is unavoidable to prevent loss of life, personal injury, or severe property damage;
  - (2) There are no feasible alternatives to the bypass, such as the use of auxiliary treatment facilities, retention of untreated wastes, or maintenance during normal periods of equipment downtime. This condition is not satisfied if the Permittee could have installed adequate backup equipment to prevent a bypass which occurred during normal periods of equipment downtime or preventive maintenance; and
  - (3) The Permittee submits a written request for authorization to bypass to the Director at least ten (10) days, if possible, prior to the anticipated bypass or within 24 hours of an unanticipated bypass, the Permittee is granted such authorization, and

Permittee complies with any conditions imposed by the Director to minimize any adverse impact to waters resulting from the bypass.

- d. The Permittee has the burden of establishing that each of the conditions of Parts II.B.1.b. or c. have been met to qualify for an exception to the general prohibition against bypassing contained in Part II.B.1.a. and an exemption, where applicable, from the discharge limitations specified in Part I.A. of this Permit.

**2. Upset**

- a. The Permittee may seek to demonstrate that noncompliance with technology-based effluent limits occurred as a result of an upset if the conditions of Part II.B.2.b are met and if the Permittee complies with the conditions provided in Part II.B.2.c.

- b. If the Permittee wishes to establish the affirmative defense of an upset for technology-based effluent limit noncompliance, the Permittee must demonstrate through properly signed, contemporaneous operating logs, or other relevant evidence that:

- (1) An upset occurred and that the Permittee can identify the specific cause(s) of the upset;
- (2) The wastewater treatment facility was at the time being properly operated in accordance with Part II.B.d.
- (3) The Permittee submitted notice of the noncompliance during the upset as required by Part II.B.2.c; and
- (4) The Permittee complied with any remedial measures required under Part II.A.7. of this Permit.

- c. If the Permittee wishes to establish the affirmative defense of an upset for technology-based effluent limit noncompliance, the Permittee shall:

- (1) No later than 24-hours after becoming aware of the occurrence of the upset, orally report the occurrence and circumstances of the upset to the Director in accordance with Part I.G.2.; and
- (2) No later than five (5) days after becoming aware of the occurrence of the upset, furnish the Director with evidence, including properly signed, contemporaneous operating logs, design drawings, construction certification, maintenance records, weir flow measurements, dated photographs, rain gauge measurements, or other relevant evidence, demonstrating that:
  - (i) An upset occurred;
  - (ii) The Permittee can identify the specific cause(s) of the upset;
  - (iii) The Permittee's treatment facility was being properly operated at the time of the upset; and
  - (iv) The Permittee promptly took all reasonable steps to minimize any adverse impact to waters resulting from the upset.

- d. A discharge which is an overflow from a treatment facility or system, or an excess discharge from a point source associated with a treatment facility or system and which

results from a 24-hour precipitation event larger than a 10-year, 24-hour precipitation event is not eligible to be considered as a result of an upset unless:

- (1) The treatment facility or system is designed, constructed, and maintained to contain the maximum volume of wastewater which would be generated by the facility during a 24-hour period without an increase in volume from precipitation and the maximum volume of wastewater resulting from a 10-year, 24-hour precipitation event or to treat the maximum flow associated with these volumes. In computing the maximum volume of wastewater which would result from a 10-year, 24-hour precipitation event, the volume which would result from all areas contributing runoff to the individual treatment facility must be included (i.e., all runoff that is not diverted from the mining area and runoff which is not diverted from the preparation plant area); and
  - (2) The Permittee takes all reasonable steps to maintain treatment of the wastewater and minimize the amount of overflow or excess discharge.
- e. The Permittee has the burden of proof in defense of any enforcement action as a result of noncompliance of technology-based effluent limits the Permittee proposes to attribute to an upset.

## **C. PERMIT CONDITIONS AND RESTRICTIONS**

### **1. Prohibition against Discharge from Facilities Not Certified**

- a. Notwithstanding any other provisions of this Permit, if the permitted facility has not obtained or is not required to obtain a permit from the Alabama Surface Mining Commission, any discharge(s) from any point or nonpoint source(s) from the permitted facility which was not certified to the Department on a form approved by the Department by a professional engineer, registered in the State of Alabama, as being designed, constructed, and in accordance with plans and specifications reviewed by the Department is prohibited; or
- b. Notwithstanding any other provisions of this Permit, if the permitted facility has obtained or is required to obtain a permit from the Alabama Surface Mining Commission, any discharge(s) from any point or nonpoint source(s) from the permitted facility which is associated with a treatment facility which was not constructed and certified to the Alabama Surface Mining Commission pursuant to applicable provisions of said Commission's regulations, is prohibited until the Permittee submits to the Alabama Surface Mining Commission, certification by a professional engineer, registered in the State of Alabama, certifying that such facility has been constructed in accordance with plans and specifications approved by the Alabama Surface Mining Commission. This requirement shall not apply to pumped discharges from the underground works of underground coal mines where no surface structure is required by the Alabama Surface Mining Commission, provided the Department is notified in writing of the completion or installation of such facilities, and the pumped discharges will meet permit effluent limits without treatment.

### **2. Permit Modification, Suspension, Termination, and Revocation**

- a. This Permit may be modified, suspended, terminated, or revoked and reissued, in whole or in part, during its term for cause, including but not limited to, the following:
  - (1) The violation of any term or condition of this Permit;

- (2) The obtaining of this Permit by misrepresentation or the failure to disclose fully all relevant facts;
  - (3) The submission of materially false or inaccurate statements or information in the permit application or reports required by the Permit;
  - (4) The need for a change in any condition that requires either a temporary or permanent reduction or elimination of the permitted discharge;
  - (5) The existence of any typographical or clerical errors or of any errors in the calculation of discharge limitations;
  - (6) The existence of material and substantial alterations or additions to the facility or activity generating wastewater which occurred after permit issuance which justify the application of permit conditions that are different or absent in the existing permit;
  - (7) The threat of the Permittee's discharge on human health or welfare; or
  - (8) Any other cause allowed by ADEM Admin. Code ch. 335-6-6.
- b. The filing of a request by the Permittee for modification, suspension, termination, or revocation and reissuance of this Permit, in whole or in part, does not stay any Permit term or condition of this Permit.

**3. Automatic Expiration of Permits for New or Increased Discharges**

- a. Except as provided by ADEM Admin. Code r. 335-6-6-.02(h) and 335-6-6-.05, if this Permit was issued for a new discharger or new source, it shall expire eighteen months after the issuance date if construction has not begun during that eighteen month period.
- b. Except as provided by ADEM Admin. Code r. 335-6-6-.02(h) and 335-6-6-.05, if any portion of this Permit was issued or modified to authorize the discharge of increased quantities of pollutants to accommodate the modification of an existing facility, that portion of this Permit shall expire eighteen months after this Permit's issuance if construction of the modification has not begun within eighteen month period.
- c. Construction has begun when the owner or operator has:
  - (1) Begun, or caused to begin as part of a continuous on-site construction program:
    - (i) Any placement, assembly, or installation of facilities or equipment; or
    - (ii) Significant site preparation work including clearing, excavation, or removal of existing buildings, structures, or facilities which is necessary for the placement, assembly, or installation of new source facilities or equipment; or
  - (2) Entered into a binding contractual obligation for the purpose of placement, assembly, or installation of facilities or equipment which are intended to be used in its operation within a reasonable time. Options to purchase or contracts which can be terminated or modified without substantial loss, and contracts for feasibility, engineering, and design studies do not constitute a contractual obligation under the paragraph. The entering into a lease with the State of

Alabama for exploration and production of hydrocarbons shall also be considered beginning construction.

- d. The automatic expiration of this Permit for new or increased discharges if construction has not begun within the eighteen month period after the issuance of this Permit may be tolled by administrative or judicial stay.

#### 4. Transfer of Permit

This Permit may not be transferred or the name of the Permittee changed without notice to the Director and subsequent modification or revocation and reissuance of this Permit to identify the new Permittee and to incorporate any other changes as may be required under the FWPCA or AWPCA. In the case of a change in name, ownership, or control of the Permittee's premises only, a request for permit modification in a format acceptable to the Director is required at least 30 days prior to the change. In the case of a change in name, ownership, or control of the Permittee's premises accompanied by a change or proposed change in effluent characteristics, a complete permit application is required to be submitted to the Director at least 180 days prior to the change. Whenever the Director is notified of a change in name, ownership, or control, he may decide not to modify the existing Permit and require the submission of a new permit application.

#### 5. Groundwater

Unless authorized on page 1 of this Permit, this Permit does not authorize any discharge to groundwater. Should a threat of groundwater contamination occur, the Director may require groundwater monitoring to properly assess the degree of the problem, and the Director may require that the Permittee undertake measures to abate any such discharge and/or contamination.

#### 6. Property and Other Rights

This Permit does not convey any property rights in either real or personal property, or any exclusive privileges, nor does it authorize any injury to persons or property or invasion of other private rights, trespass, or any infringement of Federal, State, or local laws or regulations, nor does it authorize or approve the construction of any physical structures or facilities or the undertaking of any work in any waters of the State or of the United States.

### D. RESPONSIBILITIES

#### 1. Duty to Comply

- a. The Permittee must comply with all terms and conditions of this Permit. Any permit noncompliance constitutes a violation of the AWPCA, AEMA, and the FWPCA and is grounds for enforcement action, for permit termination, revocation and reissuance, suspension, modification, or denial of a permit renewal application.
- b. The Permittee shall comply with effluent standards or prohibitions established under Section 307(a) of the FWPCA for toxic pollutants within the time provided in the regulations that establish these standards or prohibitions, even if this Permit has not yet been modified to incorporate the effluent standard, prohibition or requirement.
- c. For any violation(s) of this Permit, the Permittee is subject to a civil penalty as authorized by the AWPCA, the AEMA, the FWPCA, and Code of Alabama 1975, §§22-22A-1 et. seq., as amended, and/or a criminal penalty as authorized by Code of Alabama 1975, §22-22-1 et. seq., as amended.

- d. The necessity to halt or reduce production or other activities in order to maintain compliance with the conditions of this Permit shall not be a defense for a Permittee in an enforcement action.
- e. Nothing in this Permit shall be construed to preclude or negate the Permittee's responsibility or liability to apply for, obtain, or comply with other ADEM, federal, state, or local government permits, certifications, licenses, or other approvals.
- f. The discharge of a pollutant from a source not specifically identified in the permit application for this Permit and not specifically included in the description of an outfall in this Permit is not authorized and shall constitute noncompliance with this Permit.
- g. The Permittee shall take all reasonable steps, including cessation of production or other activities, to minimize or prevent any violation of this Permit or to minimize or prevent any adverse impact of any permit violation.

**2. Change in Discharge**

- a. The Permittee shall apply for a permit modification at least 180 days in advance of any facility expansion, production increase, process change, or other action that could result in the discharge of additional pollutants, increase the quantity of a discharged pollutant, or that could result in an additional discharge point. This requirement also applies to pollutants that are not subject to discharge limitations in this Permit. No new or increased discharge may begin until the Director has authorized it by issuance of a permit modification or a reissued permit.
- b. The Permittee shall notify the Director as soon as it knows or has reason to believe that it has begun or expects to begin to discharge any pollutant listed as a toxic pollutant pursuant to Section 307(a) of the FWPCA, 33 U.S.C. §1317(a), any substance designated as a hazardous substance pursuant to Section 311(b)(2) of the FWPCA, 33 U.S.C. §1321(b)(2), any waste listed as a hazardous waste pursuant to Code of Alabama 1975, §22-30-10, or any other pollutants or other wastes which is not subject to any discharge limitations specified in Part I.A. of this Permit and was not reported in the Permittee's application, was reported in the Permittee's application in concentrations or mass rates lower than that which the Permittee expects to begin to be discharged, or has reason to believe has begun to be discharged.

**3. Compliance with Toxic or Other Pollutant Effluent Standard or Prohibition**

If any applicable effluent standard or prohibition (including any schedule of compliance specified in such effluent standard or prohibition) is established under Sections 301(b)(2)(C),(D),(E) and (F) of the FWPCA, 33 U.S.C. §1311(b)(2)(C),(D),(E), and (F); 304(b)(2) of the FWPCA, 33 U.S.C. §1314(b)(2); or 307(a) of the FWPCA, 33 U.S.C. §1317(a), for a toxic or other pollutant discharged by the Permittee, and such standard or prohibition is more stringent than any discharge limitation on the pollutant specified in Part I.A. of this Permit or controls a pollutant not limited in Part I.A. of this Permit, this Permit shall be modified to conform to the toxic or other pollutant effluent standard or prohibition and the Permittee shall be notified of such modification. If this Permit has not been modified to conform to the toxic or other pollutant effluent standard or prohibition before the effective date of such standard or prohibition, the authorization to discharge in this Permit shall be void to the extent that any discharge limitation on such pollutant in Part I.A. of this Permit exceeds or is inconsistent with the established toxic or other pollutant effluent standard or prohibition.

**4. Compliance with Water Quality Standards and Other Provisions**

- a. On the basis of the Permittee's application, plans, or other available information, the Department has determined that compliance with the terms and conditions of this Permit will assure compliance with applicable water quality standards. However, this Permit does not relieve the Permittee from compliance with applicable State water quality standards established in ADEM Admin. Code ch. 335-6-10, and does not preclude the Department from taking action as appropriate to address the potential for contravention of applicable State water quality standards which could result from discharges of pollutants from the permitted facility.
- b. Compliance with Permit terms and conditions notwithstanding, if the Permittee's discharge(s) from point source(s) identified on Page 1 of this Permit cause(s) or contribute(s) to a condition in contravention of State water quality standards, the Department may require abatement action to be taken by the Permittee, modify the Permit pursuant to the Department's rules and regulations, or both.
- c. If the Department determines, on the basis of a notice provided pursuant to Part II.C.2. of this Permit or any investigation, inspection, or sampling, that a modification of this Permit is necessary to assure maintenance of water quality standards or compliance with other provisions of the AWPCA or FWPCA, the Department may require such modification and, in cases of emergency, the Director may prohibit the noticed act until the Permit has been modified.

**5. Compliance with Statutes and Rules**

- a. This Permit has been issued under ADEM Admin. Code div. 335-6. All provisions of this division, that are applicable to this Permit, are hereby made a part of this Permit. A copy of this division may be obtained for a small charge from the Office of General Counsel, Alabama Department of Environmental Management, 1400 Coliseum Blvd., Montgomery, AL 36110-2059.
- b. This Permit does not authorize the noncompliance with or violation of any Laws of the State of Alabama or the United States of America or any regulations or rules implementing such laws. FWPCA, 33 U.S.C. Section 1319, and Code of Alabama 1975, Section 22-22-14.

**6. Right of Entry and Inspection**

The Permittee shall allow the Director, or an authorized representative, upon the presentation of credentials and other documents as may be required by law to:

- a. Enter upon the Permittee's premises where a regulated facility or activity is located or conducted, or where records must be kept under the conditions of the Permit;
- b. Have access to and copy, at reasonable times, any records that must be kept under the conditions of this Permit;
- c. Inspect at reasonable times any facilities, equipment (including monitoring and control equipment), practices, or operations regulated or required under this Permit; and
- d. Sample or monitor at reasonable times, for the purposes of assuring Permit compliance or as otherwise authorized by the AWPCA, any substances or parameters at any location.



7. **Duty to Reapply or Notify of Intent to Cease Discharge**

- a. If the Permittee intends to continue to discharge beyond the expiration date of this Permit, the Permittee shall file with the Department a complete permit application for reissuance of this Permit at least 180 days prior to its expiration. **Applications must be submitted electronically via the Department's current electronic permitting system. The Department's current online permitting system, Alabama Environmental Permitting and Compliance System (AEPACS), can be found online at <https://aepacs.adem.alabama.gov/nviro/ncore/external/home>.**
- b. If the Permittee does not desire to continue the discharge(s) allowed by this Permit, the Permittee shall notify the Department at least 180 days prior to expiration of this Permit of the Permittee's intention not to request reissuance of this Permit. This notification must include the information required in Part I.D.4.a. and be signed by an individual meeting the signatory requirements for a permit application as set forth in ADEM Admin. Code r. 335-6-6-.09.
- c. Failure of the Permittee to submit to the Department a complete application for reissuance of this Permit at least 180 days prior to the expiration date of this Permit will void the automatic continuation of this Permit provided by ADEM Admin. Code r. 335-6-6-.06; and should this Permit not be reissued for any reason, any discharge after the expiration of this Permit will be an unpermitted discharge.

## **PART III ADDITIONAL REQUIREMENTS, CONDITIONS, AND LIMITATIONS**

### **A. CIVIL AND CRIMINAL LIABILITY**

#### **1. Tampering**

Any person who falsifies, tampers with, or knowingly renders inaccurate any monitoring device or method required to be maintained or performed under this Permit shall, upon conviction, be subject to penalties and/or imprisonment as provided by the AWPCA and/or the AEMA.

#### **2. False Statements**

Any person who knowingly makes any false statement, representation, or certification in any record or other document submitted or required to be maintained under this Permit, including monitoring reports or reports of compliance or noncompliance shall, upon conviction, be punished as provided by applicable State and Federal law.

#### **3. Permit Enforcement**

This NPDES Permit is a Permit for the purpose of the AWPCA, the AEMA, and the FWPCA, and as such all terms, conditions, or limitations of this Permit are enforceable under State and Federal law.

#### **4. Relief From Liability**

Except as provided in Part II.B.1. (Bypass) and Part II.B.2. (Upset), nothing in this Permit shall be construed to relieve the Permittee of civil or criminal liability under the AWPCA, AEMA, or FWPCA for noncompliance with any term or condition of this Permit.

### **B. OIL AND HAZARDOUS SUBSTANCE LIABILITY**

Nothing in this Permit shall be construed to preclude the institution of any legal action or relieve the Permittee from any responsibilities, liabilities, or penalties to which the Permittee is or may be subject to under Section 311 of the FWPCA, 33 U.S.C. §1321.

### **C. AVAILABILITY OF REPORTS**

Except for data determined to be confidential under Code of Alabama 1975, §22-22-9(c), all reports prepared in accordance with the terms of this Permit shall be available for public inspection at the offices of the Department. Effluent data shall not be considered confidential. Knowingly making any false statement in any such report may result in the imposition of criminal penalties as provided for in Section 309 of the FWPCA, 33 U.S.C. §1319, and Code of Alabama 1975, §22-22-14.

### **D. DEFINITIONS**

1. Alabama Environmental Management Act (AEMA) - means Code of Alabama 1975, §§22-22A-1 et. seq., as amended.
2. Alabama Water Pollution Control Act (AWPCA) - means Code of Alabama 1975, §§22-22-1 et. seq., as amended.
3. Average monthly discharge limitation - means the highest allowable average of "daily discharges" over a calendar month, calculated as the sum of all "daily discharges" measured during a calendar

month divided by the number of "daily discharges" measured during that month (zero discharge days shall not be included in the number of "daily discharges" measured and a less than detectable test result shall be treated as a concentration of zero if the most sensitive EPA approved method was used).

4. Arithmetic Mean - means the summation of the individual values of any set of values divided by the number of individual values.
5. BOD - means the five-day measure of the pollutant parameter biochemical oxygen demand
6. Bypass - means the intentional diversion of waste streams from any portion of a treatment facility.
7. CBOD - means the five-day measure of the pollutant parameter carbonaceous biochemical oxygen demand.
8. Controlled Surface Mine Drainage – means any surface mine drainage that is pumped or siphoned from the active mining area.
9. Daily discharge - means the discharge of a pollutant measured during any consecutive 24-hour period in accordance with the sample type and analytical methodology specified by the discharge permit.
10. Daily maximum - means the highest value of any individual sample result obtained during a day.
11. Daily minimum - means the lowest value of any individual sample result obtained during a day.
12. Day - means any consecutive 24-hour period.
13. Department - means the Alabama Department of Environmental Management.
14. Director - means the Director of the Department or his authorized representative or designee.
15. Discharge - means "[t]he addition, introduction, leaking, spilling or emitting of any sewage, industrial waste, pollutant or other waste into waters of the state." Code of Alabama 1975, §22-22-1(b)(8).
16. Discharge monitoring report (DMR) - means the form approved by the Director to accomplish monitoring report requirements of an NPDES Permit.
17. DO - means dissolved oxygen.
18. E. coli – means the pollutant parameter Escherichia coli.
19. 8HC - means 8-hour composite sample, including any of the following:
  - a. The mixing of at least 5 equal volume samples collected at constant time intervals of not more than 2 hours over a period of not less than 8 hours between the hours of 6:00 a.m. and 6:00 p.m. If the sampling period exceeds 8 hours, sampling may be conducted beyond the 6:00 a.m. to 6:00 p.m. period.
  - b. A sample continuously collected at a constant rate over period of not less than 8 hours between the hours of 6:00 a.m. and 6:00 p.m. If the sampling period exceeds 8 hours, sampling may be conducted beyond the 6:00 a.m. to 6:00 p.m. period.
20. EPA - means the United States Environmental Protection Agency.

21. Federal Water Pollution Control Act (FWPCA) - means 33 U.S.C. §§1251 et. seq., as amended.
22. Flow – means the total volume of discharge in a 24-hour period.
23. Geometric Mean - means the Nth root of the product of the individual values of any set of values where N is equal to the number of individual values. The geometric mean is equivalent to the antilog of the arithmetic mean of the logarithms of the individual values. For purposes of calculating the geometric mean, values of zero (0) shall be considered one (1).
24. Grab Sample - means a single influent or effluent portion which is not a composite sample. The sample(s) shall be collected at the period(s) most representative of the discharge.
25. Indirect Discharger - means a nondomestic discharger who discharges pollutants to a publicly owned treatment works or a privately owned treatment facility operated by another person.
26. Industrial User - means those industries identified in the Standard Industrial Classification manual, Bureau of the Budget 1967, as amended and supplemented, under the category “Division D – Manufacturing” and such other classes of significant waste producers as, by regulation, the Director deems appropriate.
27. mg/L - means milligrams per liter of discharge.
28. MGD - means million gallons per day.
29. Monthly Average - means, other than for E. coli bacteria, the arithmetic mean of all the composite or grab samples taken for the daily discharges collected in one month period. The monthly average for E. coli bacteria is the geometric mean of daily discharge samples collected in a one month period. The monthly average for flow is the arithmetic mean of all flow measurements taken in a one month period. (Zero discharges shall not be included in the calculation of monthly averages.)
30. New Discharger - means a person owning or operating any building, structure, facility or installation:
  - a. From which there is or may be a discharge of pollutants;
  - b. From which the discharge of pollutants did not commence prior to August 13, 1979, and which is not a new source; and
  - c. Which has never received a final effective NPDES Permit for dischargers at that site.
31. New Source - means:
  - a. A new source as defined for coal mines by 40 CFR Part 434.11 (1994); and
  - b. Any building, structure, facility, or installation from which there is or may be a discharge of pollutants, the construction of which commenced:
    - (1) After promulgation of standards of performance under Section 306 of FWPCA which are applicable to such source; or
    - (2) After proposal of standards of performance in accordance with Section 306 of the FWPCA which are applicable to such source, but only if the standards are promulgated in accordance with Section 206 within 120 days of their proposal.
32. NH3-N - means the pollutant parameter ammonia, measured as nitrogen.

33. 1-year, 24-hour precipitation event - means the maximum 24-hour precipitation event with a probable recurrence interval of once in one year as defined by the National Weather Service and Technical Paper No. 40, "Rainfall Frequency Atlas of the U.S.," May 1961, or equivalent regional or rainfall probability information developed therefrom.
34. Permit application - means forms and additional information that are required by ADEM Admin. Code r. 335-6-6-.08 and applicable permit fees.
35. Point Source - means "any discernible, confined and discrete conveyance, including but not limited to any pipe, channel, ditch, tunnel, conduit, well, discrete fissure, container, rolling stock, concentrated animal feeding operation, or vessel or other floating craft from which pollutants are or may be discharged." Section 502(14) of the FWPCA, 33 U.S.C. §1362(14).
36. Pollutant - includes for purposes of this Permit, but is not limited to, those pollutants specified in Code of Alabama 1975, §22-22-1(b)(3) and those effluent characteristics, excluding flow, specified in Part I.A. of this Permit.
37. Pollutant of Concern - means those pollutants for which a water body is listed as impaired or which contribute to the listed impairment.
38. Pollution Abatement and/or Prevention Plan (PAP Plan) – mining operations plan developed to minimize impacts on water quality to avoid a contravention of the applicable water quality standards as defined in ADEM Admin. Code r. 335-6-9-.03
39. Preparation, Dry - means a dry preparation facility within which the mineral/material is cleaned, separated, or otherwise processed without use of water or chemical additives before it is shipped to the customer or otherwise utilized. A dry preparation plant includes all ancillary operations and structures necessary to clean, separate, or otherwise process the mineral/material, such as storage areas and loading facilities. Dry preparation also includes minor water spray(s) used solely for dust suppression on equipment and roads to minimize dust emissions.
40. Preparation, Wet - means a wet preparation facility within which the mineral/material is cleaned, separated, or otherwise processed using water or chemical additives before it is shipped to the customer or otherwise utilized. A wet preparation plant includes all ancillary operations and structures necessary to clean, separate, or otherwise process the mineral/material, such as storage areas and loading facilities. Wet preparation also includes mineral extraction/processing by dredging, slurry pumping, etc.
41. Privately Owned Treatment Works - means any devices or system which is used to treat wastes from any facility whose operator is not the operator of the treatment works, and which is not a "POTW".
42. Publicly Owned Treatment Works (POTW) - means a wastewater collection and treatment facility owned by the State, municipality, regional entity composed of two or more municipalities, or another entity created by the State or local authority for the purpose of collecting and treating municipal wastewater.
43. Receiving Stream - means the "waters" receiving a "discharge" from a "point source".
44. Severe property damage - means substantial physical damage to property, damage to the treatment facilities which causes them to become inoperable, or substantial and permanent loss of natural resources which can reasonably be expected to occur in the absence of a bypass. Severe property damage does not mean economic loss caused by delays in production.
45. 10-year, 24-hour precipitation event - means that amount of precipitation which occurs during the maximum 24-hour precipitation event with a probable recurrence interval of once in ten years as

defined by the National Weather Service and Technical Paper No. 40, "Rainfall Frequency Atlas of the U.S.," May 1961, or equivalent regional or rainfall probability information developed therefrom.

46. TKN - means the pollutant parameter Total Kjeldahl Nitrogen.
47. TON - means the pollutant parameter Total Organic Nitrogen.
48. TRC - means Total Residual Chlorine.
49. TSS – means the pollutant parameter Total Suspended Solids
50. Treatment facility and treatment system - means all structures which contain, convey, and as necessary, chemically or physically treat mine and/or associated preparation plant drainage, which remove pollutants limited by this Permit from such drainage or wastewater. This includes all pipes, channels, ponds, tanks, and all other equipment serving such structures.
51. 24HC - means 24-hour composite sample, including any of the following:
  - a. The mixing of at least 12 equal volume samples collected at constant time intervals of not more than 2 hours over a period of 24 hours;
  - b. A sample collected over a consecutive 24-hour period using an automatic sampler composite to one sample. As a minimum, samples shall be collected hourly and each shall be no more than one twenty-fourth (1/24) of the total sample volume collected; or
  - c. A sample collected over a consecutive 24-hour period using an automatic composite sampler composited proportional to flow.
52. 24-hour precipitation event - means that amount of precipitation which occurs within any 24-hour period.
53. 2-year, 24-hour precipitation event - means the maximum 24-hour precipitation event with a probable recurrence interval of once in two years as defined by the National Weather Service and Technical Paper No. 40, "Rainfall Frequency Atlas of the U.S.," May 1961, or equivalent regional or rainfall probability information developed therefrom.
54. Upset - means an exceptional incident in which there is an unintentional and temporary noncompliance with technology-based permit discharge limitations because of factors beyond the control of the Permittee. An upset does not include noncompliance to the extent caused by operational error, improperly designed treatment facilities, inadequate facilities, lack of preventive maintenance, or careless or improper operation.
55. Waters - means "[a]ll waters of any river, stream, watercourse, pond, lake, coastal, ground or surface water, wholly or partially within the State, natural or artificial. This does not include waters which are entirely confined and retained completely upon the property of a single individual, partnership, or corporation unless such waters are used in interstate commerce." Code of Alabama 1975, §22-22-1(b)(2). "Waters" include all "navigable waters" as defined in §502(7) of the FWPCA, 33 U.S.C. §1362(7), which are within the State of Alabama.
56. Week - means the period beginning at twelve midnight Saturday and ending at twelve midnight the following Saturday.
57. Weekly (7-day and calendar week) Average – is the arithmetic mean of all samples collected during a consecutive 7-day period or calendar week, whichever is applicable. The calendar week is defined as beginning on Sunday and ending on Saturday. Weekly averages shall be calculated for all calendar weeks with Saturdays in the month. If a calendar week overlaps two months (i.e., the

Sunday is in one month and the Saturday in the following month), the weekly average calculated for the calendar week shall be included in the data for the month that contains the Saturday.

#### **E. SEVERABILITY**

The provisions of this Permit are severable, and if any provision of this Permit or the application of any provision of this Permit to any circumstance, is held invalid, the application of such provision to other circumstances, and the remainder of this Permit, shall not be affected thereby.

#### **F. PROHIBITIONS AND ACTIVIES NOT AUTHORIZED**

1. Discharges from disposal or landfill activities as described in ADEM Admin. Code div. 335-13 are not authorized by this Permit unless specifically approved by the Department.
2. Relocation, diversion, or other alteration of a water of the State is not authorized by this Permit unless specifically approved by the Department.
3. Lime or cement manufacturing or production and discharge of process waters from such manufacturing or production is not authorized by this Permit unless specifically approved by the Department.
4. Concrete or asphalt manufacturing or production and discharge of process waters from such manufacturing or production is not authorized by this Permit unless specifically approved by the Department.
5. The discharge of wastewater, generated by any process, facility, or by any other means not under the operational control of the Permittee or not identified in the application for this Permit or not identified specifically in the description of an outfall in this Permit is not authorized by this Permit.

#### **G. DISCHARGES TO IMPAIRED WATERS**

1. This Permit does not authorize new sources or new discharges of pollutants of concern to impaired waters unless consistent with an EPA-approved or EPA-established Total Maximum Daily Load (TMDL) and applicable State law, or unless compliance with the limitations and requirements of the Permit ensure that the discharge will not contribute to further degradation of the receiving stream. Impaired waters are those that do not meet applicable water quality standards and are identified on the State of Alabama's §303(d) list or on an EPA-approved or EPA-established TMDL. Pollutants of concern are those pollutants for which the receiving water is listed as impaired or contribute to the listed impairment.
2. Facilities that discharge into a receiving stream which is listed on the State of Alabama's §303(d) list of impaired waters, and with discharges that contain the pollutant(s) for which the waters are impaired, must within six (6) months of the Final §303(d) list approval, document in its BMP plan how the BMPs will control the discharge of the pollutant(s) of concern, and must ensure that there will be no increase of the pollutants of concern. A monitoring plan to assess the effectiveness of the BMPs in achieving the allocations must also be included in the BMP plan.
3. If the facility discharges to impaired waters as described above, it must determine whether a TMDL has been developed and approved or established by EPA for the listed waters. If a TMDL is approved or established during this Permit cycle by EPA for any waters into which the facility discharges, the facility must review the applicable TMDL to see if it includes requirements for control of any water discharged by the Permittee. Within six (6) months of the date of TMDL approval or establishment, the facility must notify the Department on how it will modify its BMP plan to include best management practices specifically targeted to achieve the allocations prescribed

by the TMDL, if necessary. Any revised BMP plans must be submitted to the Department for review. The facility must include in the BMP plan a monitoring component to assess the effectiveness of the BMPs in achieving the allocations.



**ALABAMA DEPARTMENT OF ENVIRONMENTAL MANAGEMENT  
WATER DIVISION**

**NPDES INDIVIDUAL PERMIT RATIONALE**

**Company Name:** Acme Brick Company, Inc.  
**Facility Name:** Maddox Clay Pit  
**County:** Montgomery  
**Permit Number:** AL0068071  
**Prepared by:** Ange Boatwright  
**Date:** March 16, 2026  
**Receiving Waters:** Unnamed Tributaries to Alabama River  
**Permit Coverage:** Shale and/or Common Clay and Sand Mine, Transportation and storage, and Associated Areas  
**SIC Code:** 1459

The Department has made a tentative determination that the available information is adequate to support reissuance and name ownership change of this permit.

This proposed permit covers shale and/or common clay and sand mine, transportation and storage, and associated areas which discharge to surface waters of the state.

The proposed permit authorizes treated discharges into unnamed tributaries to Alabama River classified as Fish and Wildlife (F&W) per ADEM Admin. Code ch. 335-6-11. If the requirements of the proposed permit are fully implemented, the facility will not discharge pollutants at levels that will cause or contribute to a violation of the F&W classification.

Information included in the Permittee's application shows the presence of potential jurisdictional wetlands within the area covered by the Permit. Any impacts to waters of the U.S. must be appropriately permitted through the U.S. Army Corps of Engineers (USACE) before any impacts may occur. Any surface waters not covered under a USACE Permit must maintain the required 50-foot setbacks under ADEM Admin. Code r. 335-6-9-.07.

Full compliance with the proposed permit terms and conditions is expected to be protective of instream water quality and ensure consistency with applicable instream State water quality standards (WQS) for the receiving stream.

Technology Based Effluent Limits (TBELs) for shale and common clay have not yet been developed by the EPA. The pollutants expected to be discharged from the facility, and therefore limited in the proposed permit, are pH and Total Suspended Solids (TSS) (40 CFR 401.16).

Effluent limitations for TSS are those proposed by the EPA for shale and/or common clay mine drainage in the *Development Document for Effluent Limitations Guidelines and New Source Performance Standards for the Mineral Mining and Processing Point Source Category* (July 1979). The TSS limit in the proposed permit is a daily maximum of 35 mg/l.

The discharge limitations for pH of 6.0 – 8.5 s.u. are based on the instream water quality standards for pH in streams classified as Fish and Wildlife per ADEM Admin. Code r. 335-6-10-.09.

The applicant has requested, in accordance with 40 CFR Part 122.21 and their NPDES permit application, a waiver from testing for the Part A, B, and C pollutants listed in the EPA Form 2C and 2D that are not addressed in their application. They have also certified that due to the processes involved in their mining activity these pollutants are believed to be not present in the waste stream.

The Pollution Abatement/Prevention (PAP) plan for this facility has been prepared by a professional engineer (PE) registered in the State of Alabama and is designed to ensure reduction of pollutants in the waste stream to a level that, if operated properly, the discharge will not contribute to or cause a violation of applicable State WQS. The proposed permit terms and conditions are predicated on the basis of ensuring a reduction of pollutants in the discharge to a level that reduces the potential of contributing to or causing a violation of applicable State WQS.

In accordance with ADEM Admin. Code r. 335-6-3-.07 the design PE, as evidenced by their seal and/or signature on the application, has accepted full responsibility for the effectiveness of the waste treatment facility to treat the Permittee's effluent to meet NPDES permit limitations and requirements, and to fully comply with Alabama's WQS, when such treatment facilities are properly operated.

If there is a reasonable potential that a pollutant present in the treated discharges from a facility could cause or contribute to a contravention of applicable State WQS above numeric or narrative criteria, 40 CFR Part 122 requires the Department to establish effluent limits using calculated water quality criterion, establish effluent limits on a case-by-case basis using criteria established by EPA, or establish effluent limits based on an indicator parameter. Based on available information, potential pollutants discharged from this facility, if discharged within the concentrations allowed by this permit, would not have a reasonable potential to cause or contribute to a contravention of applicable State WQS.

Pursuant to ADEM Admin. Code r. 335-6-6-.12(r) this permit requires the Permittee to design and implement a Spill Prevention Control and Countermeasures (SPCC) plan for all stored chemicals, fuels and/or stored pollutants that have the potential to discharge to a water of the State. This plan must meet the minimum engineering requirements as defined in 40 CFR Part 112 and must provide for secondary containment adequate to control a potential spill.

The applicant is not proposing discharges into a stream segment or other State water that is included on Alabama's current CWA §303(d) list.

The applicant is not proposing discharges of pollutants to a water of the State with an approved Total Maximum Daily Load (TMDL).

The applicant is not proposing new discharges of pollutant(s) to an ADEM identified Tier I water.

The proposed permit does not authorize new or increased discharges of pollutants to a Tier II water. Therefore, the Antidegradation Policy (ADEM Admin. Code 335-6-10-.04) does not apply to this permit.

# NPDES Individual Permit - Modification/Reissuance - Mining (Form 315)

version 4.9

(Submission #: HQB-GCW7-0FEMQ, version 1)

## Details

---

**Submission ID** HQB-GCW7-0FEMQ

## Form Input

---

### General Instructions

NPDES Individual Application - Mining and Coalbed Methane Operations - Mod/Reissuance (Form 315/549)

PLEASE CONTACT YOUR ASSIGNED PERMIT CONTACT TO DISCUSS THE TYPE OF MODIFICATION YOU SHOULD APPLY FOR BEFORE COMPLETING THIS FORM.

This form should be used to submit the following permit requests for individually permitted Mining and Coalbed Methane Operations:

Modifications/Reissuances that include Permit Transfers and/or Permittee/Facility Name Changes

Minor Modifications

Major Modifications

Reissuances

Reissuance of a permit on or after the current permit's expiration date

Revocation and Reissuance before the current permit's expiration date

Please complete all questions and attach all necessary documentation as prompted throughout the application process. Incomplete or incorrect information will delay processing.

Applicable Fees:

Minor Modifications

\$3,400 (Mineral/Resource Extraction Mining, Storage Transloading, Dry Processing)

\$3,940 (Wet Preparation, Processing, Beneficiation)

\$3,940 (Coalbed Methane Operations)

Major Modifications

\$5,820 (Mineral/Resource Extraction Mining, Storage Transloading, Dry Processing)

\$6,860 (Wet Preparation, Processing, Beneficiation)

\$6,860 (Coalbed Methane Operations)

Reissuances

\$5,820 (Mineral/Resource Extraction Mining, Storage Transloading, Dry Processing)

\$6,860 (Wet Preparation, Processing, Beneficiation)

\$6,860 (Coalbed Methane Operations)

Potential Add-on Fees for Major Modifications and Reissuances

\$1,015 (Biomonitoring & Toxicity Limits)

\$2,705 (Review of Model Performed by Others)

\$4,855 (Modeling – desktop)

[For assistance, please click here to determine the permit staff responsible for the site or call \(334\) 394-4372.](#)

### Processing Information

#### **Purpose of Application**

Reissuance of Permit Due to Approaching Expiration

**Please indicate if the Permittee is applying for a permit transfer and/or name change in addition to permit modification or reissuance:**

Permittee or Facility Name Change

**Action Type**

Reissuance with NOC

**Briefly describe any planned changes at the facility that are included in this reissuance application:**

No planned changes at the facility.

**Is this a coalbed methane operation?**

No

**Permit Information****Permit Number**

AL0068071

**Current Permittee Name**

Acme Brick Tile &amp; Stone, Inc.

**Permittee****Permittee Name**

Acme Brick Company, Inc.

**Mailing Address**3024 Acme Brick Plaza  
Fort Worth, TX 76109**Responsible Official****Prefix**

Mr.

**First Name      Last Name**

Jason              Winner

**Title**

EHS Director

**Organization Name**

Acme Brick Company, Inc.

**Phone Type    Number          Extension**

Business        8178708368

**Email**

jwinner@brick.com

**Mailing Address**3024 ACME BRICK PLZ  
FORT WORTH, TX 76109-4104**Existing Permit Contacts**

Affiliation Type	Contact Information	Remove?
Permittee	Acme Brick Tile & Stone, Inc.	Remove
DMR Contact	Brian Sims	Remove
Notification Recipient, Responsible Official	Ed Watson, Acme Brick Tile & Stone, Inc.	Remove

**Facility/Operations Information****Facility/Operations Name**

Maddox Clay Pit

**Permittee Organization Type**

Corporation

**Parent Corporation and Subsidiary Corporations of Applicant, if any:**

N/A

**Landowner(s) Name, Address and Phone Number:**

Jenkins Brick & Tile Company LLC  
P.O. Box 425  
Fort Worth, Texas 76101-0425  
817-870-8368

**Sub-contractor(s)/Operator(s), if known:**

N/A

**Is the Company/Permittee properly registered and in good standing with the Alabama Secretary of State's office?**

Yes

**Facility/Operations Address or Location Description**

3400 Jackson Ferry Road  
Montgomery, AL 36101

**Facility/Operations County (Front Gate)**

Montgomery

**Do the operations span multiple counties?**

No

**Detailed Directions to the Facility/Operations**

2 miles northwest of the Western Blvd on the south side of the Alabama River Parkway

**Please refer to the link below for Lat/Long map instruction help:**

[Map Instruction Help](#)

**Facility/Operations Front Gate Latitude and Longitude**

32.431528,-86.308444

3400 Jackson Ferry Road, Montgomery, AL

**Township(s), Range(s), Section(s) (Note: If you are submitting multiple TRSs, please separate each TRS by a semicolon.**

**Example: T19S,R1E,S15; T20S,R2E,S16)**

T17N,R18E,S19; T17N,R18E, S30

**SIC Code(s) [Please select your primary SIC code first]:**

1459-Clay Ceramic and Refractory Minerals

**NAICS Code(s) [Please select your primary NAICS code first]:**

212323-Kaolin, Clay, And Ceramic And Refractory Minerals Mining

**Facility/Operations Contact**

**Prefix**

Mr.

**First Name      Last Name**

Keith              Fallin

**Title**

Plant Manager

**Organization Name**

Acme Brick Company, Inc.

**Phone Type      Number              Extension**

Business          334-246-2759

**Email**

kfallin@brick.com

**Member Information**

Identify the name, title/position, and unless waived in writing by the Department, the resident address of every officer (a PO Box is

not acceptable), general partner, LLP partner, LLC member, investor, director, or person performing a function similar to a director, of the applicant, and each person who is the record or beneficial owner of 10 percent or more of any class of voting stock of the applicant, or any other responsible official(s) of the applicant with legal or decision making responsibility or authority for the facility/operations (if this does not apply, then enter N/A after selecting "Manually Enter in Table"):

**List of Names/Titles/Addresses will be entered by:**

Manually Entering in Table

Name	Title/Position	Physical Address of Residence
Ed Watson	President & CEO	1505 Oak Lawn Court, Aledo, TX 76008
Elaine Suleski	CFO	230 Deer Creek Drive, Aledo, TX 76008
Mike Shipley	Senior Vice President of Production	3604 Bellaire Drive N, Fort Worth, TX 76109

Other than the "Company/Permittee", identify the name of each corporation, partnership, association, and single proprietorship for which any individual identified above is or was an officer, general partner, LLP partner, LLC member, investor, director, or individual performing a function similar to a director, or principal (10% or more) stockholder, that had an Alabama NPDES permit at any time during the five year (60 month) period immediately preceding the date on which this form is signed (if this does not apply, then enter N/A after selecting "Manually Enter in Table"):

**List of Corporations/Partnerships/etc, Names and Titles will be entered by:**

Manually Entering in Table

Name of Corporation, Partnership, Association, or Single Proprietorship	Name of Individual	Title/Position in Corporation, Partnership, Association, or Single Proprietorship
N/A	N/A	N/A

**Additional Contacts (1 of 1)**

**ADDITIONAL CONTACTS:**

**Contact Type**

NONE PROVIDED

**Contact**

**First Name** NONE PROVIDED **Last Name** NONE PROVIDED

**Title** NONE PROVIDED

**Organization Name** NONE PROVIDED

**Phone Type** NONE PROVIDED **Number** NONE PROVIDED **Extension** NONE PROVIDED

**Email** NONE PROVIDED

**Address**  
[NO STREET ADDRESS SPECIFIED]  
[NO CITY SPECIFIED], AL [NO ZIP CODE SPECIFIED]

**Compliance History**

Has the applicant ever had any of the following:

Event	Apply?
An Alabama NPDES, SID, or UIC permit suspended or terminated	No
An Alabama or federal environmental permit suspended/terminated	No
An Alabama State Oil Gas Board permit or other approval suspended or terminated	No

Event	Apply?
An Alabama or federal performance/environmental bond, or similar security deposited in lieu of a bond, or portion thereof, forfeited	No

Has the applicant, parent corporation, subsidiary, general partner, LLP partner, or LLC Member had any Warning Letters, Notice of Violations (NOVs), Administrative Actions, or litigation filed by ADEM or EPA during the three year (36 month) period preceding the date on which this form is signed?

Yes

Identify every Warning Letter, Notice of Violation (NOV), Administrative Action, or litigation issued to the applicant, parent corporation, subsidiary, general partner, LLP partner, or LLC Member and filed by ADEM or EPA during the three year (36 month) period preceding the date on which this form is signed.

Date of Issuance	Type of Action	Briefly describe alleged violations:	Date of Final Resolution
06/21/2023	Warning Letter	operating crushing and screening units without control devices for 4 days	07/03/2023
05/13/2024	Notice of Violation	6 weeks of VEs and pressure differential checks missing from records	06/03/2024

For this facility, list any other NPDES or other environmental permits (including permit numbers), authorizations, or certifications that have been applied for or issued within the State by ADEM, EPA, Alabama Department of Labor (ADOL), US Army Corp of Engineers (USACE), or other agency, to the applicant, parent corporation, subsidiary, or LLC member whether presently effective, expired, suspended, revoked, or terminated:

ADOL: 11508, 11299, 10988, 10396, 10195, 9788, 8175, 7637

For other facilities, list any other NPDES or other ADEM permits (including permit numbers), authorizations, or certifications that have been applied for or issued within the State by ADEM, EPA, ASMC, ADOL, or USACE, to the applicant, parent corporation, subsidiary, or LLC member whether presently effective, expired, suspended, revoked, or terminated:

AL0083909, AL0077984, ALG230045, ALG230055, AL0077992, AL0073491, AL0078115, ALG230047, ALG230043, AL0069671, ALR168161, ALR160298  
 ADOL: 9512, 9788, 9149, 9621, 9158  
 AIR: 410-0035, 209-0011, 205-0010

**Anti-Degradation Evaluation**

Pursuant to ADEM Admin. Code ch. 335-6-10-12(9), responses to the following questions must be provided by the applicant requesting NPDES permit coverage for new or expanded discharges of pollutant(s) to Tier 2 waters (except discharges eligible for coverage under general permits). As part of the permit application review process, the Department is required to consider, based on the applicant's demonstration, whether the proposed new or increased discharge to Tier 2 waters is necessary for important economic or social development in the area in which the waters are located. Does this modification/reissuance include new or expanded discharges to Tier II water(s)?

No

**Activity Description & Information**

**Narrative description of activity(s):**

Mining clay which is hauled via trucks to the brick plant for face brick production.

**Total Facility/Operations Area (acres)**

247.00

**Total Disturbed Area (acres)**

82.00

**Anticipated Commencement Date**

06/01/1994

**Anticipated Completion Date**

12/31/2031

Please identify which of the following apply to this operation:

Activity/Condition	Appy?
An existing facility/operation which currently results in discharges to State waters?	Yes
A proposed facility/operation which will result in a discharge to State waters?	No
Be located within any 100-year flood plain?	Yes
Discharge to Municipal Separate Storm Sewer?	No
Discharge to waters of or be located in the Coastal Zone?	No
Need/have ADEM UIC permit coverage?	No
Be located on Indian/historically significant lands?	No
Need/have ADEM SID permit coverage?	No
Need/have ASMC permit coverage?	No
Need/have State Oil & Gas Board permit coverage?	No
Need/have ADOL permit coverage?	Yes
Generate, treat, store, or dispose of hazardous or toxic waste?	No
Be located in or discharge to a Public Water Supply (PWS) watershed or be located within ½ mile of any PWS well?	No
Incised pit	No

**Does your facility/operation use cooling water?**

No

**Material to be Removed, Processed, or Transloaded**

**Material To Be Removed, Processed, Or Transloaded (Note: Sum must equal 100.)**

Mineral(s)/Mineral product(s)	%
Shale and/or Common Clay	90
Dirt and/or Chert	10
	Sum: 100

**Proposed Activity To Be Conducted**

**Type(s) of activity presently conducted at applicant's existing facility or proposed to be conducted at facility (Select Yes or No):**

Activity	Apply?
Adjacent/associated asphalt/concrete plant(s)	No
Alternative fuels operation	No
Auger mining	No
Cement production	No
Chemical processing or leaching	No
Chemicals used in process or wastewater treatment (coagulant, biocide, etc.)	No
Construction related temporary borrow pits/areas	No
Creek/stream crossings	No
Dredging	No
Excavation	Yes
Grading, clearing, grubbing, etc.	Yes
Hydraulic mining	No
Hydraulic mining, dredging, instream or between stream-bank mining	No
Lime production	No
Low volume sewage treatment package plant	No
Mineral dry processing (crushing & screening)	No
Mineral loading	Yes



Activity	Apply?
Mineral storing	Yes
Mineral transportation	Yes
Mineral wet preparation	No
Onsite construction debris or equipment storage/disposal	No
Onsite mining debris or equipment storage/disposal	Yes
Other beneficiation & manufacturing operations	No
Pre-construction ponded water removal	No
Pre-mining logging or land clearing	Yes
Preparation plant waste recovery	No
Quarrying	No
Reclamation of disturbed areas	Yes
Solution mining	No
Surface mining	Yes
Synthetic fuel production	No
Underground mining	No
Waterbody relocation or other alteration	No
Within-bank mining	No

If the operation will include activities other than those listed above, please describe them below:

NONE PROVIDED

If the type of activity presently conducted or proposed is Mineral Transportation, please indicate which of the following apply:

Barge	Apply?
Barge	No
Rail	No
Truck	Yes

## Fuel - Chemical Handling, Storage, & Spill Prevention Control & Countermeasures (SPCC) Plan

Will fuels, chemicals, compounds, or liquid waste be used or stored onsite?

Yes

Please identify the fuel, chemicals, compounds, or liquid waste and indicate the volume of each:

Volume (gallons)	Contents
1,000.0	Diesel

### SPCC Plan

SPCC Signed 6.2025 - Acme Brick - Maddox Clay Pit.pdf - 07/01/2025 08:29 AM

#### Comment

NONE PROVIDED

## ASMC Regulated Entities

Is this a coal mining operation regulated by ASMC?

No

## Topographic Map Submittal

### Topographic Map

Attach to this application a 7.5 minute series U.S.G.S. topographic map(s) or equivalent map(s) no larger than, or folded to a size of

8.5 by 11 inches (several pages may be necessary), of the area extending to at least one mile beyond property boundaries. The topographic or equivalent map(s) must include a caption indicating the name of the topographic map, name of the applicant, facility name, county, and township, range, & section(s) where the facility are located. Unless approved in advance by the Department, the topographic or equivalent map(s), at a minimum, must show: a) An accurate outline of the area to be covered by the permit (b) An outline of the facility (c) All existing and proposed disturbed areas (d) Location of intake and discharge areas (e) Proposed and existing discharge points (f) Perennial, intermittent, and ephemeral streams (g) Lakes, springs, water wells, wetlands (h) All known facility dirt/improved access/haul roads (i) All surrounding unimproved/improved roads (j) High-tension power lines and railroad tracks (k) Contour lines, township-range-section lines (l) Drainage patterns, swales, washes (m) All drainage conveyance/treatment structures (ditches, berms, etc.) (n) Any other pertinent or significant feature.

### Topographic Map

[NOI Map 4.2025 - Acme Brick - Maddox Clay Pit.pdf - 04/21/2025 12:08 PM](#)

#### Comment

NONE PROVIDED

## Detailed Facility Map Submittal

### Detailed Facility Map

[PAP Maps - Acme Brick - Maddox Clay Pit.pdf - 06/25/2025 03:49 PM](#)

#### Comment

NONE PROVIDED

## Outfalls (1 of 2)

**Outfall Identifier:** 003

### Feature Type

Outfall (External)

### Outfall Identifier

003

### Outfall Status

Existing

Please be aware that you should only mark an outfall status as existing if (1) the Department has been previously notified that it was constructed as proposed or (2) it began discharge prior to this application. A proposed outfall is one that is being newly added to the permit OR one that has never discharged or has never been authorized by the Department to discharge. Should you have any questions about which status to select, please contact the Department's permit engineer for this site.

### Permit Action

Reissue

### Receiving Water

Alabama River

### Check below if the discharge enters the receiving water via an unnamed tributary.

Unnamed Tributary

### Location of Outfall

32.43361100000000, -86.29833300000000

### Are the location coordinates above still correct for this outfall?

Yes

### Distance to Receiving Water (ft)

100.0

### Disturbed Area (acres)

37.0

**Drainage Area (acres)**

37.0

**303(d) Segment?**

No

**TMDL Segment?**

No

---

Please do not add a new outfall unless you are requesting a modification that includes a new outfall. All of the currently permitted outfalls are already included in this form. If you add an outfall in error, please choose **Delete** under **Permit Action** for the outfall. If you have any questions, please contact your permit engineer BEFORE proceeding.

**Outfalls (2 of 2)****Outfall Identifier: 005****Feature Type**

Outfall (External)

**Outfall Identifier**

005

**Outfall Status**

Existing

Please be aware that you should only mark an outfall status as existing if (1) the Department has been previously notified that it was constructed as proposed or (2) it began discharge prior to this application. A proposed outfall is one that is being newly added to the permit OR one that has never discharged or has never been authorized by the Department to discharge. Should you have any questions about which status to select, please contact the Department's permit engineer for this site.

**Permit Action**

Reissue

**Receiving Water**

Alabama River

**Check below if the discharge enters the receiving water via an unnamed tributary.**

Unnamed Tributary

**Location of Outfall**

32.42638900000000, -86.29880600000000

**Are the location coordinates above still correct for this outfall?**

Yes

**Distance to Receiving Water (ft)**

100.0

**Disturbed Area (acres)**

45.0

**Drainage Area (acres)**

56.0

**303(d) Segment?**

No

**TMDL Segment?**

No

Please do not add a new outfall unless you are requesting a modification that includes a new outfall. All of the currently permitted outfalls are already included in this form. If you add an outfall in error, please choose **Delete** under **Permit Action** for the outfall. If you have any questions, please contact your permit engineer BEFORE proceeding.

**Discharge Characterization**

**EPA Form 2C, EPA Form 2D, and/or ADEM Form 567 Submittal**

Yes, pursuant to 40 CFR 122.21, the applicant requests a waiver for completion of EPA Form 2C, EPA Form 2D, and ADEM Form 567 and certifies that the operating facility will discharge treated stormwater only; that chemical/compound additives are not used (unless waived in writing by the Department on a programmatic, categorical, or individual compound/chemical basis); that there are no process, manufacturing, or other industrial operations or wastewaters, including but not limited to lime or cement production and synfuel operations; and that coal and coal products are not mined nor stored onsite.

Please download the following Excel file to enter your information. Once complete, please attach to the below control. [Download spreadsheet here.](#)

**Required attachment:**

[Form315TableB - Acme Brick Co Inc - Maddox Pit.pdf - 04/21/2025 11:35 AM](#)

**Comment**

NONE PROVIDED

Please download the following Excel file to enter your information. Once complete, please attach to the below control. [Download spreadsheet here.](#)

**Required attachment:**

[Form315TableC - Acme Brick Co Inc - Maddox Clay Pit.pdf - 04/21/2025 11:36 AM](#)

**Comment**

NONE PROVIDED

**Discharge Structure Description & Pollutant Source**

Please download the following Excel file to enter your information. Once complete, please attach to the below control. [Download spreadsheet here.](#)

**Required attachment:**

[Form315DischargeStructure - Acme Brick Co Inc - Maddox Clay Pit.pdf - 04/21/2025 11:37 AM](#)

**Comment**

NONE PROVIDED

**Variance Request**

**Do you intend to request or renew one or more of the CWA technology variances authorized at 40 CFR 122.21(m)?**

No

**Pollution Abatement & Prevention (PAP) Plan Summary (1 of 2)**

**Outfall(s):**

003E

Outfall Questions:	Please select one:
Runoff from all areas of disturbance is controlled	Yes
Drainage from pit area, stockpiles, and spoil areas directed to a sedimentation pond	No

Outfall Questions:	Please select one:
Sedimentation basin at least 0.25 acre/feet for every acre of disturbed drainage	Yes
Sedimentation basin cleaned out when sediment accumulation is 60% of design capacity	Yes
Trees, boulders, and other obstructions removed from pond during initial construction	Yes
Width of top of dam greater than 12'	No
Side slopes of dam no steeper than 3:1	No
Cutoff trench at least 8' wide	No
Side slopes of cutoff trench no less than 1:1	No
Cutoff trench located along the centerline of the dam	No
Cutoff trench extends at least 2' into bedrock or impervious soil	No
Cutoff trench filled with impervious material	No
Embankments and cutoff trench 95% compaction standard proctor ASTM	No
Embankment free of roots, tree debris, stones >6" diameter, etc.	No
Embankment constructed in lifts no greater than 12"	No
Spillpipe sized to carry peak flow from a one year storm event	No
Spillpipe will not chemically react with effluent	No
Subsurface withdrawal	Yes
Anti-seep collars extend radially at least 2' from each joint in spillpipe	No
Splashpad at the end of the spillpipe	Yes
Emergency Spillway sized for peak flow from 25-yr 24-hr event if discharge not into PWS classified stream	Yes
Emergency spillway sized for peak flow from 50-yr 24-hr event if discharge is into PWS classified stream	N/A
Emergency overflow at least 20' long	Yes
Side slopes of emergency spillway no steeper than 2:1	Yes
Emergency spillway lined with riprap or concrete	Yes
Minimum of 1.5' of freeboard between normal overflow and emergency overflow	Yes
Minimum of 1.5' of freeboard between max. design flow of emergency spillway and top of dam	Yes
All emergency overflows are sized to handle entire drainage area for ponds in series	Yes
Dam stabilized with permanent vegetation	Yes
Sustained grade of haul road <10%	Yes
Maximum grade of haul road <15% for no more than 300'	Yes
Outer slopes of haul road no steeper than 2:1	Yes
Outer slopes of haul road vegetated or otherwise stabilized	Yes
Detail drawings supplied for all stream crossings	N/A
Short-Term Stabilization/Grading And Temporary Vegetative Cover Plans	Yes
Long-Term Stabilization/Grading And Permanent Reclamation or Water Quality Remediation Plans	Yes

**Identify and provide detailed explanation for any  N  or  N/A  response(s):**

Primary outfall is a spillway with pump. There is no pipe.  
 Basin is a previously mined pond. No dam constructed.  
 Receiving water is not classified as a PWS.  
 No stream crossings.

**Pollution Abatement & Prevention (PAP) Plan Summary (2 of 2)**

**Outfall(s):**  
 005E

Outfall Questions:	Please select one:
Runoff from all areas of disturbance is controlled	Yes
Drainage from pit area, stockpiles, and spoil areas directed to a sedimentation pond	Yes

<b>Outfall Questions:</b>	<b>Please select one:</b>
Sedimentation basin at least 0.25 acre/feet for every acre of disturbed drainage	Yes
Sedimentation basin cleaned out when sediment accumulation is 60% of design capacity	Yes
Trees, boulders, and other obstructions removed from pond during initial construction	Yes
Width of top of dam greater than 12'	Yes
Side slopes of dam no steeper than 3:1	Yes
Cutoff trench at least 8' wide	Yes
Side slopes of cutoff trench no less than 1:1	Yes
Cutoff trench located along the centerline of the dam	Yes
Cutoff trench extends at least 2' into bedrock or impervious soil	Yes
Cutoff trench filled with impervious material	Yes
Embankments and cutoff trench 95% compaction standard proctor ASTM	Yes
Embankment free of roots, tree debris, stones >6" diameter, etc.	Yes
Embankment constructed in lifts no greater than 12"	Yes
Spillpipe sized to carry peak flow from a one year storm event	Yes
Spillpipe will not chemically react with effluent	Yes
Subsurface withdrawal	Yes
Anti-seep collars extend radially at least 2' from each joint in spillpipe	Yes
Splashpad at the end of the spillpipe	Yes
Emergency Spillway sized for peak flow from 25-yr 24-hr event if discharge not into PWS classified stream	Yes
Emergency spillway sized for peak flow from 50-yr 24-hr event if discharge is into PWS classified stream	N/A
Emergency overflow at least 20' long	Yes
Side slopes of emergency spillway no steeper than 2:1	Yes
Emergency spillway lined with riprap or concrete	No
Minimum of 1.5' of freeboard between normal overflow and emergency overflow	Yes
Minimum of 1.5' of freeboard between max. design flow of emergency spillway and top of dam	Yes
All emergency overflows are sized to handle entire drainage area for ponds in series	Yes
Dam stabilized with permanent vegetation	Yes
Sustained grade of haul road <10%	Yes
Maximum grade of haul road <15% for no more than 300'	Yes
Outer slopes of haul road no steeper than 2:1	Yes
Outer slopes of haul road vegetated or otherwise stabilized	Yes
Detail drawings supplied for all stream crossings	N/A
Short-Term Stabilization/Grading And Temporary Vegetative Cover Plans	Yes
Long-Term Stabilization/Grading And Permanent Reclamation or Water Quality Remediation Plans	Yes

**Identify and provide detailed explanation for any N or N/A response(s):**

Receiving water is not classified as a PWS.  
 Spillway stabilized with heavy natural vegetation is a valid alternative.  
 No stream crossings.

**Pollution Abatement & Prevention (PAP) Plan Review Checklist**

<b>General Information:</b>	<b>Please select one:</b>
PE Seal with License #	Yes
Name and Address of Operator	Yes
Legal Description of Facility	Yes
Name of Company	Yes
Number of Employees	Yes

<b>General Information:</b>	<b>Please select one:</b>
Products to be Mined	Yes
Hours of Operation	Yes
Water Supply and Disposition	Yes

<b>Maps:</b>	<b>Please select one:</b>
Topographic Map including Information from Part XIII (a) (o) of this Application	Yes
1" or 500' or Equivalent Facility Map including Information from Part XIV of this Application	Yes

<b>Detailed Design Diagrams:</b>	<b>Please select one:</b>
Plan Views	Yes
Cross-section Views	Yes
Method of Diverting Runoff to Treatment Basins	Yes
Line Drawing of Water Flow through Facility with Water Balance or Pictorial Description of Water Flow	Yes

<b>Narrative of Operations:</b>	<b>Please select one:</b>
Raw Materials Defined	Yes
Processes Defined	Yes
Products Defined	Yes

<b>Schematic Diagram:</b>	<b>Please select one:</b>
Points of Waste Origin	Yes
Collection System	Yes
Disposal System	Yes

<b>Post Treatment Quantity and Quality of Effluent:</b>	<b>Please select one:</b>
Flow	Yes
Suspended Solids	Yes
Iron Concentration	Yes
pH	Yes

<b>Description of Waste Treatment Facility:</b>	<b>Please select one:</b>
Pre-Treatment Measures	Yes
Recovery System	Yes
Expected Life of Treatment Basin	Yes
Measures for Ensuring Access to All Treatment Structures and Related Appurtenances including Outfall Locations	Yes
Schedule of Cleaning and/or Abandonment	Yes

<b>Other:</b>	<b>Please select one:</b>
Precipitation/Volume Calculations/Diagram Attached	Yes
BMP Plan for Haul Roads	Yes
Measures for Minimizing Impacts to Adjacent Stream (e.g., Buffer Strips, Berms)	Yes
Measures for Ensuring Appropriate Setbacks are Maintained at All Times	Yes
Methods for Minimizing Nonpoint Source Discharges	Yes
If Chemical Treatment Used, Methods for Ensuring Appropriate Dosage	N/A
Facility Closure Plans	Yes
PE Rationale(s) For Alternate Standards, Designs or Plans	N/A

**Identify and provide detailed explanation for any ~~N~~ or ~~N/A~~ response(s):**

No chemical treatment proposed.

No alternative standards, designs, or plans proposed.

## **Pollution Abatement & Prevention (PAP) Plan**

**Is this a coal mining operation regulated by ASMC?**

No

**PAP Plan (non-coal mining facilities)**

[PAP 4.2025 - Acme Brick - Maddox Clay Pit.pdf - 06/25/2025 04:27 PM](#)

**Comment**

NONE PROVIDED

## **Professional Engineer (PE)**

**Registration License Number**

20897

**Professional Engineer**

**Prefix**

Mr.

**First Name      Last Name**

Steven              Speaks

**Title**

President

**Organization Name**

Larry E. Speaks & Associates, Inc.

**Phone Type    Number            Extension**

Business        334-262-1091

**Email**

SSpeaks@lespeaks.com

**Address**

535 Herron Street

Montgomery, AL 36104

## **Information for the Applicant**

**Please read the following information and acknowledge below:**

Contact the Department prior to submittal with any questions or to request acceptable alternate content/format.

Be advised that you are not authorized to commence regulated activity until this application can be processed, publicly noticed, and approval to proceed is received in writing from the Department.

EPA Form(s) 1 and 2F need not be submitted unless specifically required by the Department. EPA Form(s) 2C and/or 2D are required to be submitted unless the applicant is eligible for a waiver and the Department grants a waiver, or unless the relevant information required by EPA Form(s) 2C and/or 2D are submitted to the Department in an alternative format acceptable to the Department.

Planned/proposed mining sites that are greater than 5 acres, that mine/process coal or metallic mineral/ore, or that have wet or chemical processing, must apply for and obtain coverage under an Individual or General NPDES Permit prior to commencement of any land disturbance. Such Individual NPDES Permit coverage may be requested via this ADEM Form 315.

The applicant is advised to contact:

- (1) The Alabama Surface Mining Commission (ASMC) if coal, coal fines, coal refuse, or other coal related materials are mined, transloaded, processed, etc.;
- (2) The Alabama Department of Labor (ADOL) if conducting non-coal mining operations;
- (3) The Alabama Historical Commission for requirements related to any potential historic or culturally significant sites;
- (4) The Alabama Department of Conservation and Natural Resources (ADCNR) for requirements related to potential presence of



threatened/endangered species;

(5) The US Army Corps of Engineers, Mobile or Nashville Districts, if this project could cause fill to be placed in federal waters or could interfere with navigation.

The Department must be in receipt of a completed version of this form, including any supporting documentation, and the appropriate processing fee [including Greenfield Fee and Biomonitoring & Toxicity Limits fee(s), if applicable], prior to development of a draft NPDES permit.

**Acknowledgement**

I acknowledge I have read and understand the information above.

**Additional Attachments**

**Additional Attachments**

Ed Watson Delegation EHS Director 2024.pdf - 06/25/2025 03:50 PM

**Comment**

NONE PROVIDED

**Application Preparer**

**Application Preparer**

**Prefix**

Ms.

**First Name      Last Name**

Tina              Alms

**Title**

Senior Environmental Scientist

**Organization Name**

Larry E. Speaks & Associates, Inc.

**Phone Type    Number            Extension**

Business        334-262-1091

**Email**

talms@lespeaks.com

**Address**

535 Herron Street

Montgomery, AL 36104

**Fees Assessed**

The following itemized fees have been assessed in accordance with Fee Schedule D and 335-1-6-.04(a) of ADEM Admin. Code Division 1 regulations based on the information provided in this application.

If the correct fees are not displayed, please contact your permit engineer PRIOR to submitting the form. Do NOT answer questions erroneously in order to have the correct fee assessed.

**Mineral/Resource Extraction Mining, Storage Transloading, Dry Processing:**

5820

**Fee**

**Fee**

5820

# Agreements and Signature(s)

## **SUBMISSION AGREEMENTS**

- I am the owner of the account used to perform the electronic submission and signature.
- I have the authority to submit the data on behalf of the facility I am representing.
- I agree that providing the account credentials to sign the submission document constitutes an electronic signature equivalent to my written signature.
- I have reviewed the electronic form being submitted in its entirety, and agree to the validity and accuracy of the information contained within it to the best of my knowledge.

## **Professional Engineer (PE)**

*A detailed, comprehensive Pollution Abatement & Prevention (PAP) Plan must be prepared, signed, and certified by a professional engineer (PE), registered in the State of Alabama, and the PE must certify as follows: I certify under penalty of law that the technical information and data contained in this application, and a comprehensive Pollution Abatement & Prevention (PAP) Plan, including any attached SPCC plan, maps, engineering designs, etc. acceptable to ADEM, for the prevention and minimization of all sources of pollution in stormwater and authorized related process wastewater runoff has been prepared under my supervision for this facility utilizing effective, good engineering and pollution control practices and in accordance with the provisions of this Permit, and ADEM Admin. Code Division 335-6, including Chapter 335-6-9 and Appendices A & B. If the PAP Plan is properly implemented and maintained by the Permittee, discharges of pollutants can reasonably be expected to be effectively minimized to the maximum extent practicable and according to permit discharge limitations and other permit requirements. The applicant has been advised that appropriate pollution abatement/prevention facilities and structural & nonstructural management practices or Department approved equivalent management practices as detailed in the PAP Plan must be fully implemented and regularly maintained as needed at the facility in accordance with good sediment, erosion, and other pollution control practices, permit requirements, and other ADEM requirements to ensure protection of groundwater and surface water quality.*

**Signed By** Steven Speaks on 07/02/2025 at 6:09 AM

## **Responsible Official**

*This application must be signed and initialed by a Responsible Official of the applicant pursuant to ADEM Admin. Code Rule 335-6-6-.09 who has overall responsibility for the operation of the facility. I certify under penalty of law that this document, including technical information and data, the PAP Plan, including any SPCC plan, maps, engineering designs, and all other attachments were prepared under my direction or supervision in accordance with a system designed to assure that qualified personnel properly gathered and evaluated the information submitted. Based on my inquiry of the PE and other person or persons under my supervision who manage the system or those persons directly responsible for gathering the information, the information submitted is, to the best of my knowledge and belief, true, accurate, and complete. I am aware that there are significant penalties for submitting false information including the possibility of fine or imprisonment for knowing violations. A comprehensive PAP Plan to prevent and minimize discharges of pollution to the maximum extent practicable has been prepared at my direction by a PE for this facility utilizing effective, good engineering and pollution control practices and in accordance with the provisions of ADEM Admin. Code Division 335-6, including Chapter 335-6-9 and Appendices A & B, and information contained in this application, including any attachments. I understand that regular inspections must be performed by, or under the direct supervision of, a PE and all appropriate pollution abatement/prevention facilities and structural & nonstructural management practices or Department approved equivalent management practices identified by the PE must be fully implemented prior to and concurrent with commencement of regulated activities and regularly maintained as needed at the facility in accordance with good sediment, erosion, and other pollution control practices and ADEM requirements. I understand that the PAP Plan must be fully implemented and regularly maintained so that discharges of pollutants can reasonably be expected to be effectively minimized to the maximum extent practicable and according to permit discharge limitations and other requirements to ensure protection of groundwater and surface water quality. I understand that failure to fully implement and regularly maintain required management practices for the protection of groundwater and surface water quality may subject the Permittee to appropriate enforcement action. I certify that this form has not been altered, and if copied or reproduced, is consistent in format and identical in content to the ADEM approved form. I further certify that the discharges described in this application have been tested or evaluated for the presence of non-stormwater discharges and any non-mining associated beneficiation/process pollutants and wastewaters have been fully identified. I acknowledge my understanding that I may be required to obtain a permit from the ADOL. I acknowledge my understanding that if the proposed activities will be conducted in or potentially impact waters of the state or waters of the US (including wetlands), that I may be required to obtain a permit from the USACE.*

**Signed By** Jason Winner on 07/01/2025 at 9:42 AM









November 26, 2024

RE: Signature Delegation Authorization

To Whom It May Concern:

I, Ed Watson, President and Chief Executive Officer, give Delegated Authority, Responsible Official or Duly Authorized Representative designation, and signature authorization to the EHS Director effective November 26, 2024.

This approval is granted to ensure proper personnel is available to approve State and Federal environmental regulatory approval and certification duties.

A handwritten signature in blue ink that reads "Ed Watson". The signature is written in a cursive style and is positioned above a horizontal line.

Ed Watson  
President and Chief Executive Officer  
Acme Brick Company

A handwritten date in blue ink that reads "Dec. 1, 2024". The date is written in a cursive style and is positioned above a horizontal line.

Date

**NOI MAP:**

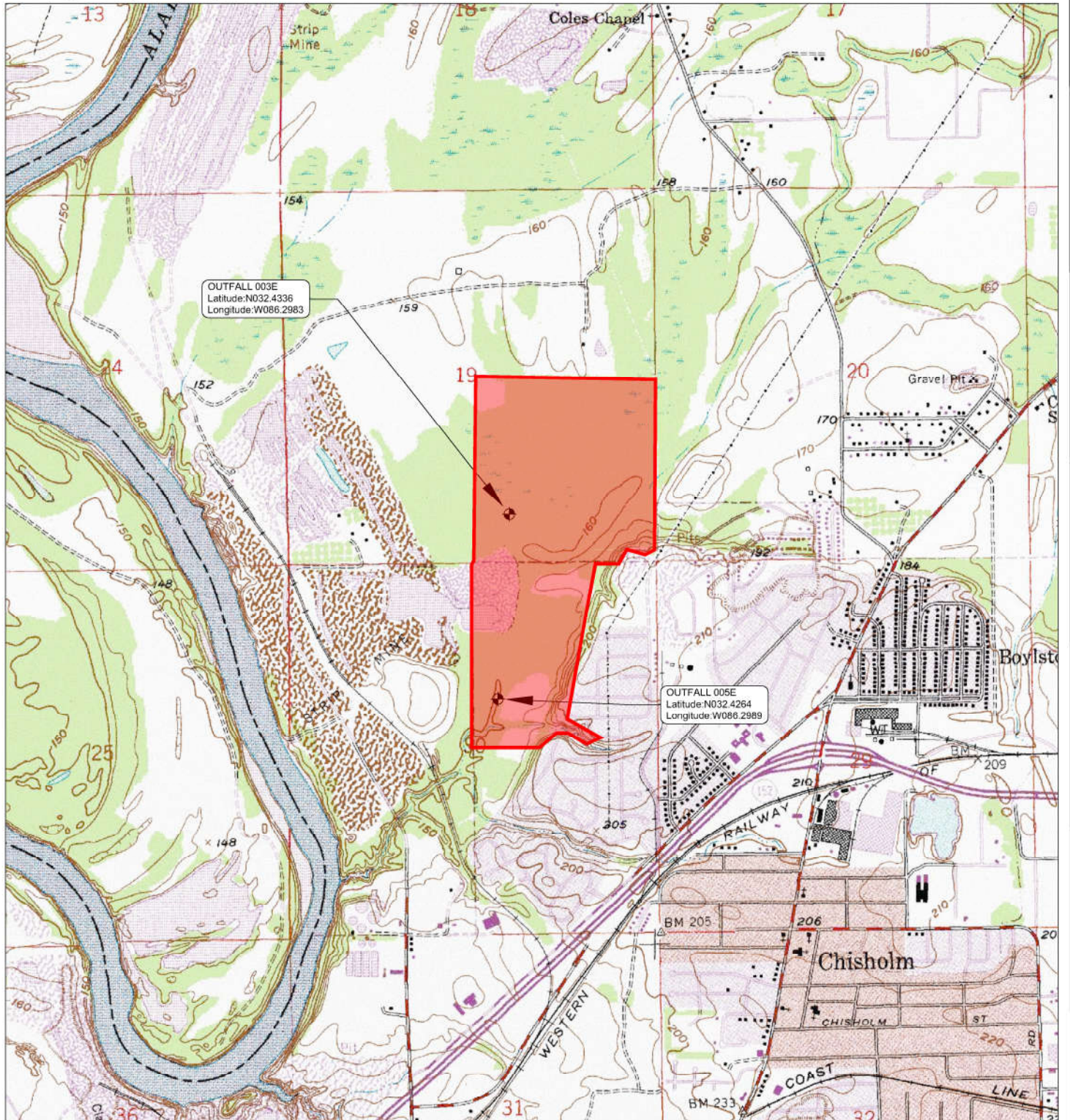

Acme Brick Company, Inc.

Maddox Clay Pit

Located in Sections 19 & 30, T-17-N, R-18-E


Montgomery North Quadrangle

Montgomery County, Alabama



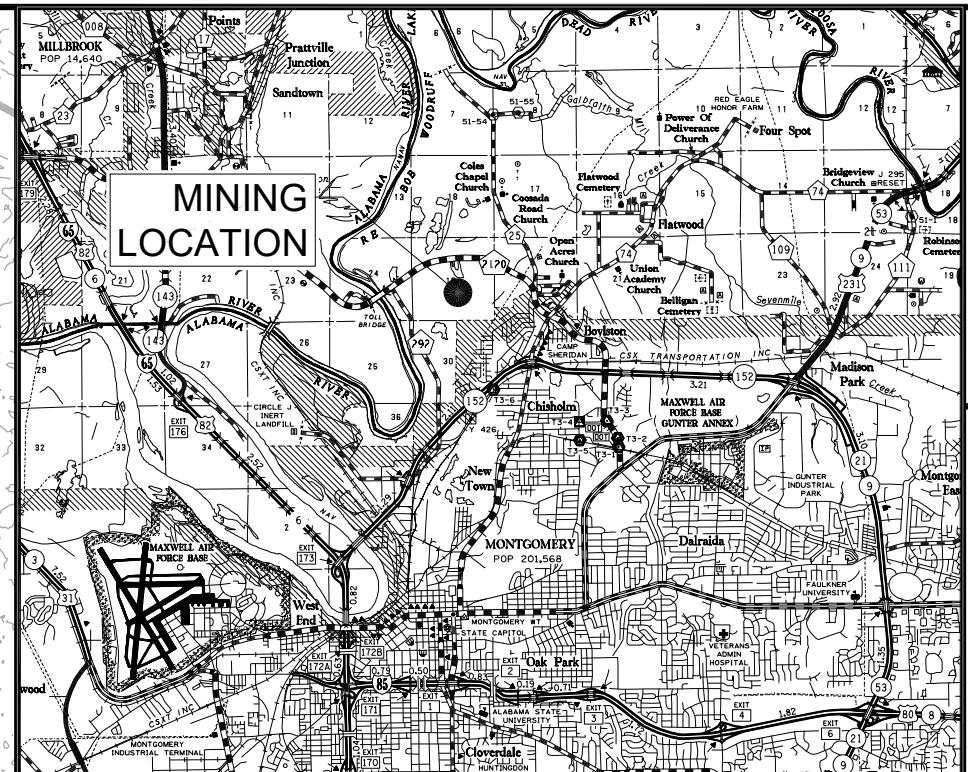
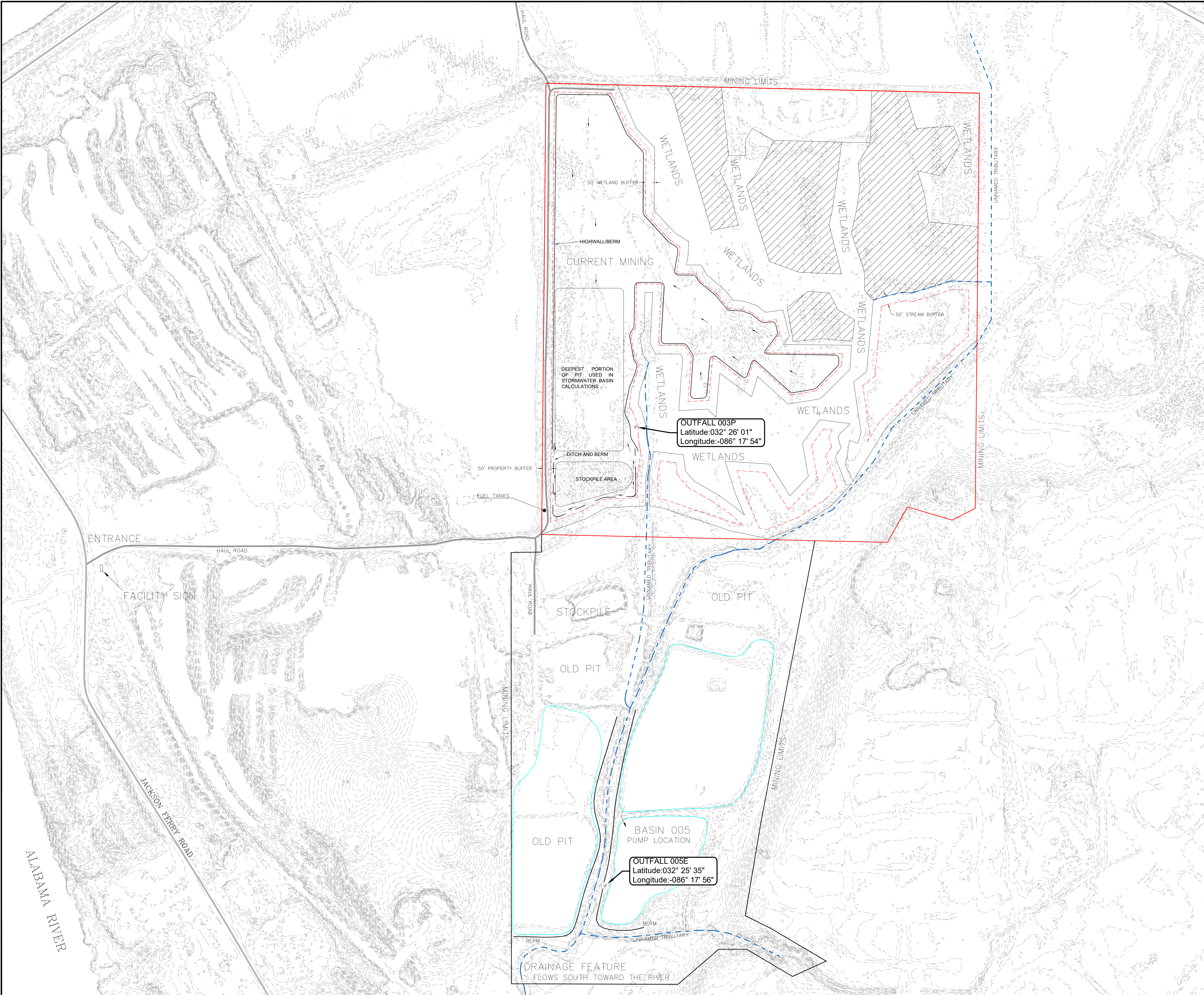
 **MINING LIMITS**

UPDATED: 4/21/2025  
DATE: 1/28/2020

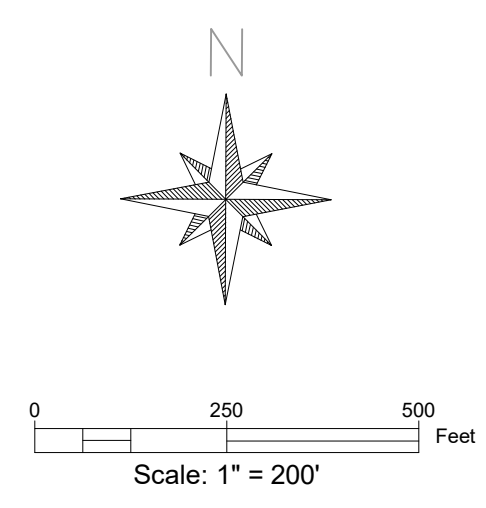


**LARRY E. SPEAKS & ASSOCIATES, INC.**  
CONSULTING ENGINEERS & LAND SURVEYORS

535 HERRON STREET  
MONTGOMERY, AL 36104  
TEL (334)262-1091



LOCATION MAP  
MONTGOMERY COUNTY, AL



- LEGEND:**
- EXISTING CONTOURS
  - PROPOSED CONTOURS
  - UNNAMED TRIBUTARY
  - DRAINAGE DIRECTION
  - ▨ UNCONFIRMED WETLAND AREA

- NOTES:**
- EXISTING CONTOURS ARE DERIVED FROM LIDAR DATA OBTAINED FROM THE USDA GEOSPATIAL DATA GATEWAY
  - AREAS TO BE DITCHED OR BERMED SHALL BE GRADED IN A WAY TO ENSURE ALL WATER RUNOFF TRAVELS INTO A SEDIMENTATION BASIN.

**LARRY E. SPEAKS ASSOCIATES, INC.**  
CONSULTING ENGINEERS & LAND SURVEYORS  
535 HERRON STREET  
MONTGOMERY, AL 36104  
TEL: 334-835-3304

**ACME BRICK TILE & STONE, LLC**  
**MADDOX CLAY PIT**  
LOCATED IN SECTION 19 & 30  
T-17-N, R-18-E  
MONTGOMERY COUNTY, ALABAMA

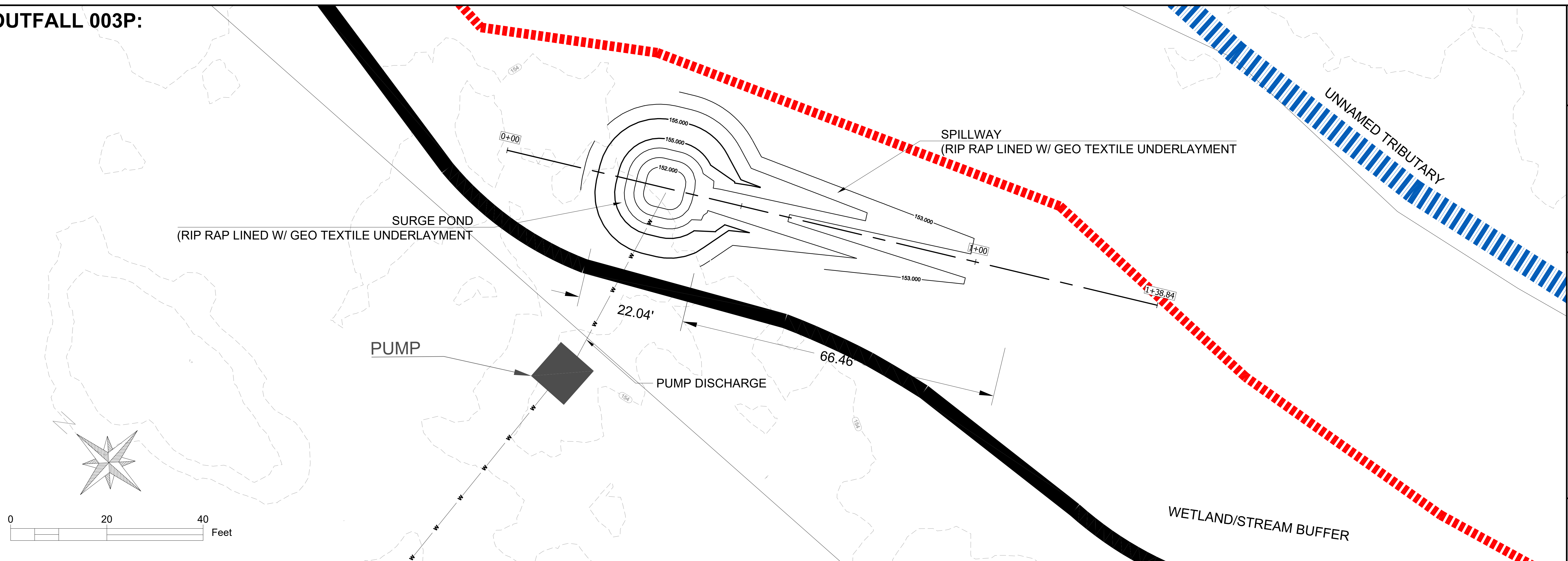
REVISIONS	
No.	DATE

Project No.: 4286	Project Name: Madtox Pit P&AP Map 12/2019.dwg
Scale: 1" = 150'	Scale: WES
Drawn By: WES	Reviewed By: SES
Date Issued: 1/28/2020	

DRAWING TITLE:  
**POLLUTION ABATEMENT PLAN**

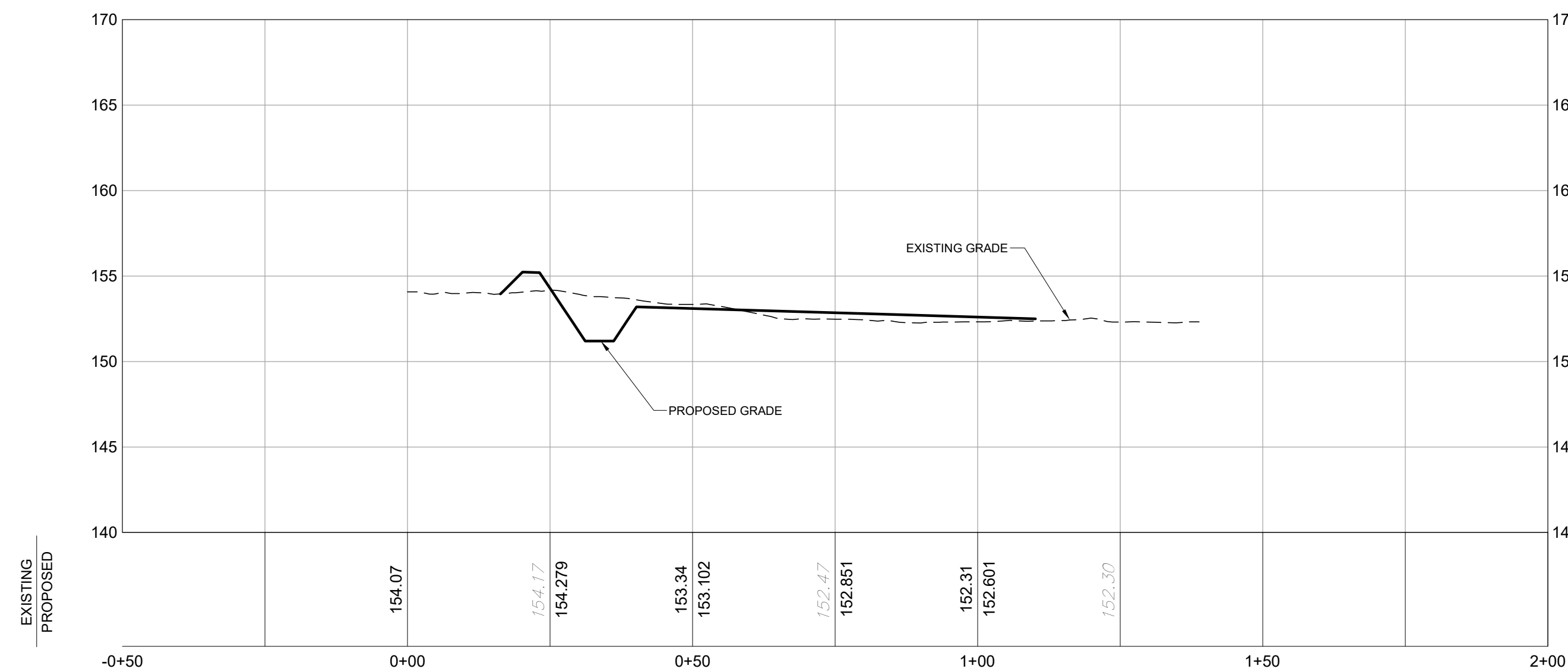


**OUTFALL 003P:**

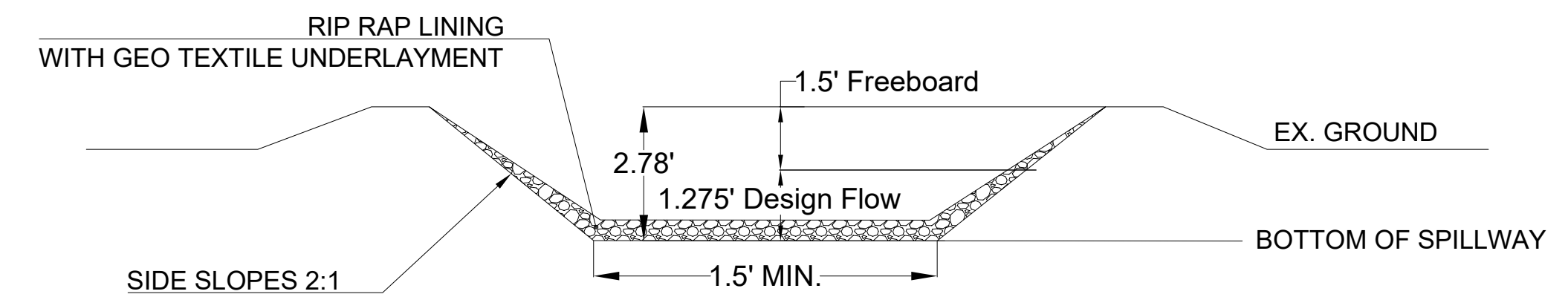


**OUTFALL 003P:**

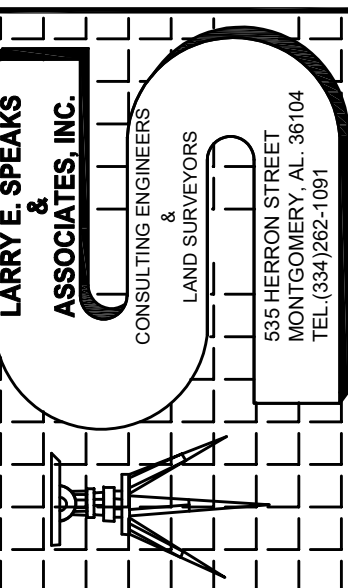
SCALE:  
 HORIZONTAL: 1" = 20'  
 VERTICAL: 1" = 7'



**OUTFALL 003P:**



**SPILLWAY DETAILS**  
 (N.T.S.)



ACME BRICK TILE & STONE, LLC  
 MADDOX CLAY PIT  
 LOCATED IN SECTION 19 & 30  
 T-17-N, R-18-E  
 MONTGOMERY COUNTY, ALABAMA

REVISIONS	DESCRIPTION	DATE
No.		

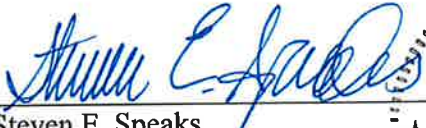
Project No.: 4280	Drawn By: WES
Div Name: Maddox Pit/PAP Map 12/2019.dwg	Reviewed By: SES
Scale: VARIES	Date Issued: 1/28/2020


DRAWING TITLE:  
**OUTFALL 003P  
 DEWATERING OPERATION  
 OUTFALL DESIGN**

**Spill Prevention Control and Countermeasure Plan (SPCC)**  
For  
**Acme Brick Company, Inc.**  
**Maddox Clay Pit**


Located in T-17-N, R-18-E, Section 19 & 30  
Montgomery County, Alabama

This is to certify that I, Steven E. Speaks, a Registered Engineer in the State of Alabama, am familiar with the **Acme Brick Company, Inc. - Maddox Clay Pit**, located in Montgomery County, Alabama, and, to the best of my knowledge, all information herein is true and correct, and the Spill Prevention Control and Countermeasure Plan has been prepared in accordance with good engineering practices.

  
Steven E. Speaks  
Alabama Registration No. 20897  
Date: 6-29-2019



This plan has been reviewed by the management of **Acme Brick Company, Inc.**, and we hereby adopt this SPCC Plan into the operation of our facility at the **Maddox Clay Pit** in Montgomery County, Alabama.

  
Jason Winner  
EHS Director  
Date: 6/30/25

**Spill Prevention Control and Countermeasure Plan**  
For  
**Acme Brick Company, Inc.**  
**Maddox Clay Pit**  
**April 2025**

Location: T-17-N, R-18-E, Section 19 & 30  
Montgomery County, Alabama  
3400 Jackson Ferry Road, Montgomery, Alabama

Name and Address of Responsible Official & Site Responsible Person:

Jason Winner  
EHS Director  
3024 Acme Brick Drive  
Fort Worth, TX 76109  
(817) 870-8368

Keith Fallin  
Plant Manger  
1228 N. McDonough Street  
Montgomery, AL 36104  
(334) 263-6660

1. This facility has never experienced a spill from their fuel tank.
2. The only fuel onsite is a portable 1,000-gallon tank of diesel fuel located at a fixed location. The fuel tank is stored on-site under cover. If any spill should occur while a tank is onsite, ADEM will be notified, and the contaminated soils will be treated according to ADEM rules and regulations.
  - The fuel tank is to be double - walled. If not double walled an impervious structure of concrete must be built to contain 110% of the volume of the tank.
3. The nearest navigable water courses(s) are the Alabama River and an unnamed tributary to the Alabama River.
4. If a spill should occur, the polluted soil in the area will be excavated and disposed of in accordance with existing State and Federal regulations.
5. A written record shall be maintained by the Superintendent of any spill which occurs, and the action taken to dispose of all spilled material and the cleanup procedures.
6. The Superintendent will make periodic inspections of the refueling area to detect signs of minor spills. If spills are evident, the polluted soil will be removed to the nearest landfill and the area refilled.
7. All personnel who are in any way connected with use of fuel oil, maintenance of the facility or responsible for storm water drainage and spill cleanup will be made familiar with this plan.
8. Potential Sources of Spills:
  - A. Tank or Tank Valve Rupture:

Prevention: Properly maintain tanks and keep them in good condition. Visually inspect tanks periodically for leaks.

B. Tank Overfill:

Prevention: Personnel should follow correct operating procedures when refueling tank with diesel fuel and stay with equipment at all times during refueling operations. Key personnel should always know when the tank is onsite.

C. Hose Rupture During Refueling and Spillage from Hoses after Disconnection:

Prevention: Periodic inspection of transport unloading hoses, the replacement of hoses as necessary, and use of the proper hose drainage procedure.

In the event of an oil spill call:

Emergency Management Agency	1-800-843-0699
National Response Center	1-800-424-8802
ADEM	1-334-271-7700

Report the following information:

1. Name, address and telephone number of person reporting spill
2. Exact location of facility and spill
3. Company name, number and location
4. Material spilled
5. Estimated quantity
6. Source of spill
7. Cause of spill
8. Nearest down-stream body of water to receive spill
9. Take actions to take for containment and cleanup

Specifically, the employees of **Acme Brick Company, Inc. - Maddox Clay Pit**, know that this plan is to minimize contamination of public water by spills of fuel oil and diesel fuel in/or adjacent to public water and to provide a reporting procedure to be followed by plant supervisors and management in reporting such spills.

# POLLUTION ABATEMENT PLAN

**For:**

Maddox Clay Pit  
NPDES # AL0068071  
3400 Jackson Ferry Road  
Montgomery, Montgomery County, AL 36104

**Prepared For:**

Acme Brick Company, Inc.  
3024 Acme Brick Plaza  
Fort Worth, TX 76109

**Permittee Contact:**

Acme Brick Company, Inc.  
Mr. Keith Fallin, Plant Manager  
kfallin@brick.com  
(334) 263-6660

**Prepared by:**

Larry E. Speaks & Associates, Inc.  
535 Herron Street  
Montgomery, AL 36104  
sspeaks@lespeaks.com  
(334) 262-1091



**Certified by:**

Steven E. Speaks  
Professional Engineer & Professional Land Surveyor  
PE/PLS Number: 20897

<b>Re-Issuance:</b>	<b>April 21, 2025</b>
Re-Issuance:	January 23, 2020
Update:	October 7, 2015
Update:	June 26, 2015
Re-Issuance:	April 29, 2014
Re-Issuance:	June 30, 2009
Update:	October 2007
Re-Issuance:	June 16, 2004
Re-Issuance:	June 26, 2000
Re-Issuance:	July 21, 1999
Initial Issuance:	May 5, 1994

## *Table of Contents*

I.	INTRODUCTION .....	3
II.	OPERATOR .....	3
III.	GENERAL INFORMATION.....	3
IV.	SITE LAYOUT.....	4
V.	METHOD OF DIVERTING SURFACE WATER RUNOFF .....	4
VI.	NARRATIVE OF OPERATIONS .....	4
VII.	REQUIRED ROUTINE INSPECTIONS .....	4
VIII.	QUALITY AND QUANTITY CHARACTERISTICS OF THE WASTE .....	5
IX.	WASTE TREATMENT FACILITIES .....	5
X.	SEDIMENT CONTROL FOR HAUL ROADS.....	6
XI.	DAM FOR THE SEDIMENT BASIN .....	7
XII.	LOCATION OF ALL STREAMS ADJACENT TO MINING AREA AND MEASURES TO MINIMIZE IMPACTS TO ADJACENT STREAMS.....	8
XIII.	NON-POINT SOURCE POLLUTION.....	9
XIV.	WATER SUPPLY AND DISPOSITION.....	9
XV.	RECLAMATION PROCEDURE/RELEASED OUTFALLS.....	9
XVI.	ADDITIONAL INFORMATION ABOUT THE SOUTHWEST PIT.....	9

<i>Appendix A</i> .....	<i>NOI Map scale 1"=2000'</i>
<i>Appendix B</i> .....	<i>Facility Layout Map</i>
<i>Appendix C</i> .....	<i>Flow Schematic for Outfall</i>
<i>Appendix D</i> .....	<i>Design Details for Pollution Abatement Structures &amp; Other BMPs</i>

## **I. INTRODUCTION**

This document has been prepared for a Pollution Abatement Plan (PAP) for re-issuance of the NPDES permit AL0068071. Acme Brick Company, Inc. – Maddox Clay Pit is located in Sections 19 and 30 in Township 17-North, Range 18-East, Montgomery County, Alabama. This application is being prepared in accordance with the rules and regulations of the Alabama Department of Environmental Management (ADEM). A thorough field review has been accomplished preceding the approval and submittal of this application. Field checks were made of the entire sedimentation basin system to determine compliance with ADEM rules and regulations.

The pollution abatement plan is presented in two parts, which includes a brief narrative presented herein and the Pollution Abatement plans which are attached hereto. The narrative is intended to address the format as outlined by the ADEM Water Division - Water Quality and Control Program, Rules and Regulations, as well as present the basis for the designs as further detailed in the "Pollution Abatement Plan". Drawings as presented in the "Pollution Abatement Plan" were derived from rules and regulations of the ADEM as well as from other generally accepted design data sources primarily from the NRCS. Generally, the narrative will follow the outline of chapter 6 - 9 - .03, Surface Mining Rules and Regulations from the ADEM Rules and Regulations.

## **II. OPERATOR**

This operator's home office business address is as follows:

Acme Brick Company, Inc.  
3024 Acme Brick Plaza  
Fort Worth, TX 76109

The existing pit will lie within the property boundary as follows:

### **LEGAL DESCRIPTION FOR MADDOX CLAY PIT PROPERTIES**

STATE OF ALABAMA  
MONTGOMERY COUNTY

Part of the East 1/2 of Section 24 and part of the NE 1/4 of Section 25 all lying in T-17-N, R-17-E and part of the North 1/2 and all the South 1/2 of Section 19 and part of the West 1/2 of Section 20 all lying in T-17-N, R-18-E, Montgomery County, Alabama.

Land lying in the NE ¼ of Section 30 T-17-N, R-18-E, Montgomery County, Alabama.

## **III. GENERAL INFORMATION**

The pit employs approximately five (5) individuals from Montgomery and the surrounding area. Acme Brick Company, Inc. is a Delaware corporation. Common clay used in the production of

face bricks will be mined at the Maddox Pit. Face brick will be the product sold. No asphalt or concrete operations are or will be operating on this site. Hours of operation are generally 7:00 a.m. to 5:00 p.m., Monday through Friday. All surface water from the stockpiles and mining areas is diverted back into the mined area or settling ponds. This allows all solids to settle before discharging into the Alabama River and unnamed tributaries (UT) to the Alabama River.

#### **IV. SITE LAYOUT**

Design plans submitted with this document show the exact layout of the mined areas, stockpile areas, haul road and the runoff locations.

#### **V. METHOD OF DIVERTING SURFACE WATER RUNOFF**

The "Pollution Abatement Plan" shows the general contour of the land. All disturbed areas are graded and diverted through the use of berms and/or swales to drain back to the mined pits or ponds which will be excavated as work progresses. Stockpiles are located in or adjacent to the mining pit so any silt carried by drainage will flow into the mined pits or pond. Highwalls and berms will be used to ensure that all stormwater is contained. Detaining the water allows soil particles, including fines, to precipitate to the bottom of the pit. Any discharges must be within the effluent limits required by the ADEM permit to protect water quality. Any discharges must be through permitted and certified outfalls.

#### **VI. NARRATIVE OF OPERATIONS**

Common clay is the only raw material mined. This operation consists of stripping topsoil from the clay deposit and stockpiling the topsoil for later use in reclamation. The clay is then removed from the pit by backhoe or a pan and stockpiled near the pit site. Later, the clay is hauled by trucks to a plant site which has been previously permitted. All runoff from the stockpile sites is diverted back into the previously mined pit area. The current conditions are pits designed with no discharge. Jenkins Brick Company has a brick clay lease agreement that encompasses 247 acres ±. As mining operations progress, modifications to the permit may be necessary. It is the responsibility of Jenkins Brick to initiate any modifications needed for this plan, in order to maintain compliance with ADEM rules and regulations.

#### **VII. REQUIRED ROUTINE INSPECTIONS**

The permittee is required to inspect each permitted outfall and treatment system(s) / structure(s) at least twice per month. The permittee is required to keep a written log of these inspections documenting the date and time of the inspection, whether or not there was discharge at each permitted outfall at the time of the inspection, whether or not a sample of the discharge was collected at the time of the inspection, and whether the treatment system(s) / structure(s) are working as effectively and efficiently as possible. Any problems or deficiencies must be described in the log. Action must be taken to resolve the problem or deficiency. The log must contain the name and signature of the person performing the inspection.





## **X. SEDIMENT CONTROL FOR HAUL ROADS**

Haul roads are designed and should be built using the following as minimum criteria:

- a) The grade is designed not to exceed 10 percent.
- b) The maximum grade is designed not to exceed 15 percent for 300 feet.
- c) The roads are designed not to be more than 300 feet of 15 percent maximum grade for each 1,000 feet of road constructed.
- d) The haul roads are required to be located so that runoff from the road enters a sediment basin or pit area constructed for the mining operation.
- e) Outer slopes for haul roads out of the permitted area are designed not to be steeper than 2:1 and should be seeded with annual and perennial grasses with at least 80 percent cover to avoid erosion. Where this is not possible, basins, check dams or diversion ditches should be cut, built or placed to intercept runoff. Details outlining control measures must be included with the abatement plan. Contact Larry E. Speaks & Associates for plan amendments.
- f) No stream crossings are planned for this site at this time. Should plans change the Engineer must be contacted immediately prior to any crossing construction so detailed drawings can be developed, and the U.S. Army Corps of Engineers can be contacted for permitting requirements.
- g) Roads are to be treated or otherwise maintained to control dust in order to minimize fine particles in the air and water on site. The typical method of control is operating a water truck or sprinkler system to lightly wet the roads and suppress the production of dust during dry conditions.

Pit/haul roads will be ditched and stabilized so that runoff will be collected in mined/mining areas, sediment basins, abandoned pits, or other similar site feature(s) and treated by the final sedimentation basin in any series combination. In any instance where the haul roads or other minor disturbed areas do not drain to a basin, then temporary best management practices (BMPs) are required to prevent sediment loss from the site. The Engineer must be contacted for BMP recommendations, placement instructions, and PAP plan updates for any of these instances.

The permittee is to prevent offsite vehicle-tracking onto roadways and/or into ditches at the entrances and exits of the facility.

- Restrict vehicle use to designated entrances and exits.
- Use appropriate stabilization techniques at all entrances and exits onto paved roads.
- Unpaved entrances and exits and transitions from dirt to pavement are to be covered with a minimum of 1 to 3-inch diameter aggregate, 6-inches thick. The aggregate should extend the full width of the access road and be a minimum of 50-feet in length from the edge of pavement. A geotextile filter fabric is recommended between the aggregate fill and the soil surface to reduce the migration of the underlying soil into the stone and vice versa.

- Topdressing with clean stone will be required to maintain the effectiveness of a stone entrance/exit.
- Use of commercially available rumble grates, plates, and pads is acceptable. The devices must be adequately sized to accommodate the largest vehicle entering and exiting the site. The devices must be maintained per the manufacturer's recommendations to remain effective.
- If the majority of mud is not removed from vehicle tires by stone or other rumble devices, then tires are to be washed prior to the vehicle entering the roadway. Washing is to be strictly limited to tires only. The use of solvents, detergents and/or petroleum products is strictly prohibited. All wash water must be captured on site and directed to catch basins or other control BMPs such as filtration devices, filter bags, or other similar effective controls to remove sediment prior to discharging through a permitted outfall.
- Concrete and asphalt aprons at roadways are to be swept, shoveled, or vacuumed regularly to prevent tracking onto roadways. The removed sediment is to be taken back onto facility property for disposal as clean fill dirt.
- The State prohibits removal by hosing or sweeping tracked out sediment to any stormwater conveyance, storm drain inlet, or water of the State.
- The ditches of the haul road and all surrounding earthen areas near the entrances and exits are to be permanently stabilized with perennial vegetation. Temporary BMPs such as silt fence, check dams, grassed berms etc. are to be used to prevent sediment from entering the roadway until permanent stabilization is achieved.

## **XI. DAM FOR THE SEDIMENT BASIN**

The dam for the sediment pond(s) have been designed and are required to be built using the following as minimum criteria:

- a) The dam for the sediment basin top width is required to be no less than 12 feet wide.
- b) The slope on either side of the dam is required to be no steeper than 3:1.
- c) The dam is required to be constructed with a cutoff trench at least 8 feet wide. The side slopes are designed to be no less than 1:1. The cutoff trench shall be located on the dam centerline and be of sufficient depth (not less than 2 feet) to extend into a relatively impervious material from which the core of the dam shall be constructed.
- d) Trees, boulders and other obstructions are to be removed from pond's dam area during initial construction.
- e) The entire embankment and cutoff trench shall be compacted to 95% density.
- f) The material placed in the embankment is required to be free of sod, roots, stones over 6 inches in diameter and other objectionable materials.
- g) The fill material should be placed and spread over the entire fill area, starting at the lowest point of the foundation, in layers not to exceed 08 inches in thickness.

- h) The spill pipe is sized to adequately carry the expected peak flow from a two-year frequency storm or smaller event.
- i) The spill pipes are required to be made of a material capable of withstanding any chemical reactions caused by the quality of water being discharged.
- j) The spill pipe is required to be equipped with a device, or constructed, such to ensure that subsurface withdrawal is accomplished in order to help prevent floating solids from discharging.
- k) The spill pipes are required to be equipped with anti-seep collars at each joint which radiate at least 2 feet from the pipe in all directions. The collars and their connections to the pipe should be watertight.
- l) A splash pad or rip-rap is required to be placed under the discharge of the spill pipe, or the location of the discharge set, so as to ensure that the discharge does not erode the dam or pipe can be constructed to be level with the natural ground.
- m) The emergency spillway has been designed to safely carry the expected peak flow from a 25-year, 24-hour storm or shorter duration. The slope of the entrance and to the exit to the emergency overflow is required to be constructed with a control section at least 20 feet long. The side slopes of the emergency overflow shall not be steeper than 2:1. The emergency overflow should be rip-rapped, vegetated or concreted in order to prevent erosion.
- n) The spillway is required to have a minimum of 1 ½ feet of freeboard between the normal overflow and the emergency overflow. There should be at least 1 ½ feet of freeboard between the maximum design flow elevation in the emergency overflow and the top of the dam.
- o) If ponds are built in a series, then the emergency overflow for each is designed to accommodate the entire drainage area.
- p) The dam shall be sowed with both perennial and annual grasses in order to ensure erosion is minimized. The necessary erosion control measures should be placed at the toe of the dam prior to completion of construction activity.
- q) Areas in which surface mined minerals are stockpiled, and areas in which refuse resulting from any type of mining operation is or has been deposited, should be provided with diversion ditches or other appropriate methods of intercepting surface water in such a way as to minimize the possibility of sediment laden, acidic or toxic waters from such areas, being deposited into a stream.

## **XII. LOCATION OF ALL STREAMS ADJACENT TO MINING AREA AND MEASURES TO MINIMIZE IMPACTS TO ADJACENT STREAMS**

Included with this pollution abatement plan is a drawing which has been reproduced from the USGS quad sheet at a 1" = 2000' scale showing the mining limits in relation to adjacent streams and major geographic features. The mining operation is required to provide at minimum a 50-foot-wide undisturbed, vegetated buffer zone at property boundaries and around all streams and wetlands that may be identified in the project area. Buffer zones need to be surveyed and clearly

identified with bright flagging or paint so areas to avoid are clearly visible. Equipment operators are to be educated as to the reason for the buffers, the location of the buffers, and the identification technique used to demarcate the buffers. Any damage to the buffer zones must be repaired immediately upon being identified.

### **XIII. NON-POINT SOURCE POLLUTION**

By virtue of the fact that all disturbed areas are graded such that the drainage will carry yard dust to the ponds, non-point sources of pollution do not result from this project. If non-point sources arise due to changes in the mining plan or other reasons not known at the time of the plan, then drainage from these areas must be treated by BMP's (typically check dams and silt fencing).

### **XIV. WATER SUPPLY AND DISPOSITION**

This facility will not discharge to a stream segment classified as a public water supply (PWS). The eventual receiving water will be the Alabama River and unnamed tributaries to the Alabama River. All discharges to receiving waters will meet effluent limitations. Each sedimentation pond is designed so that all discharges through a permitted outfall will meet effluent limitations due to settling time required in the sedimentation pond or existing excavated pit areas.

### **XV. RECLAMATION PROCEDURE/RELEASED OUTFALLS**

As mining is completed in an area, the area shall be dressed/graded to eliminate any piles of dirt, or low areas which will hold water, with terraces to keep erosion to a minimum, and seed with both perennial and annual plant species. A sump shall be maintained at the low end of all reclamation work until a satisfactory stand of grass is obtained. Disturbed areas without construction activity for more than 21 days should be temporarily seeded and fertilized.

Outfalls that have been released from monitoring, by letter from ADEM, are considered finished. Therefore, the outfalls cannot receive any pumped water from the mining operation. Additionally, all runoff from mined areas is required to be directed to certified outfalls.

### **XVI. ADDITIONAL INFORMATION ABOUT THE SOUTHWEST PIT**

The mining procedure for this area will be the same as detailed in the previous sections. Topsoil will be stripped exposing brick clay. The brick clay will be removed from the pit and stockpiled on site until the material is needed by the brick plant. The brick clay will be loaded with equipment onto trucks and hauled from the site.

The excavated (pit) area will leave a depression in the ground approximately 950' x 400' x 8'. This will result in 69.79 acre-feet of water storage capacity. This is 7.5 times greater than the storage requirement for this disturbed area. If water does not percolate into the ground or evaporate, water from this area will be pumped by a portable pump to an approved and certified outfall (003E). The pit will be graded so that all water will flow to the area adjacent to the pump. Water will be tested to confirm that it meets all permit requirements before pumped discharge

begins. The pump hose must lay on the water surface to ensure that it pulls clean water. Water will be pumped at a rate of 850 GPM (2.27 CFS) into a small riprap-lined surge pond and spillway to be discharged.

If leaks should arise in the pump's equipment or piping, pumping will cease until the problem can be corrected. If the pump develops an oil leak, appropriate measures will be taken to minimize and reduce all leaks.

## **XVII. DESIGN DATA**

Minimum dimensions required per ADEM regulations requiring 0.25 acre-feet per disturbed acre

### **OUTFALL 003E:**

Drainage Area = 37 acres

Disturbed Area = 37 acres

Therefore  $1/4 \text{ AC/FT} \times 37 \text{ AC.} = 9.25 \text{ acre-foot of pond required minimum}$

### **OUTFALL 003 – OPERATIONAL / REPORTING / MONITORING:**

The outfall will be pumped from the inactive pit. Settling time will be determined visually and quantitatively with a lab sample. A lab sample report will be required prior to any pumping from this outfall. The following information must be gathered during pumping activities:

- Sample Date
- Report Received Date
- Sample Results
- Compliance must be determined by the site manager prior to pumping.
- The pump if fueled by diesel must be filled carefully without spills.
- If a fuel spill occurs, at any time, pumping must stop immediately, and the spill cleaned up.
- The time pumping starts and stops must be recorded (to include stoppage for refueling).
- The pump event data must be retained for flow and DMR purposes.

### **OUTFALL 005E:**

Drainage Area = 56 acres

Disturbed Area = 4 acres

Therefore  $1/4 \text{ AC/FT} \times 4 \text{ AC.} = 1 \text{ acre-foot of pond required minimum}$

## **Appendix A**

**NOI MAP:**

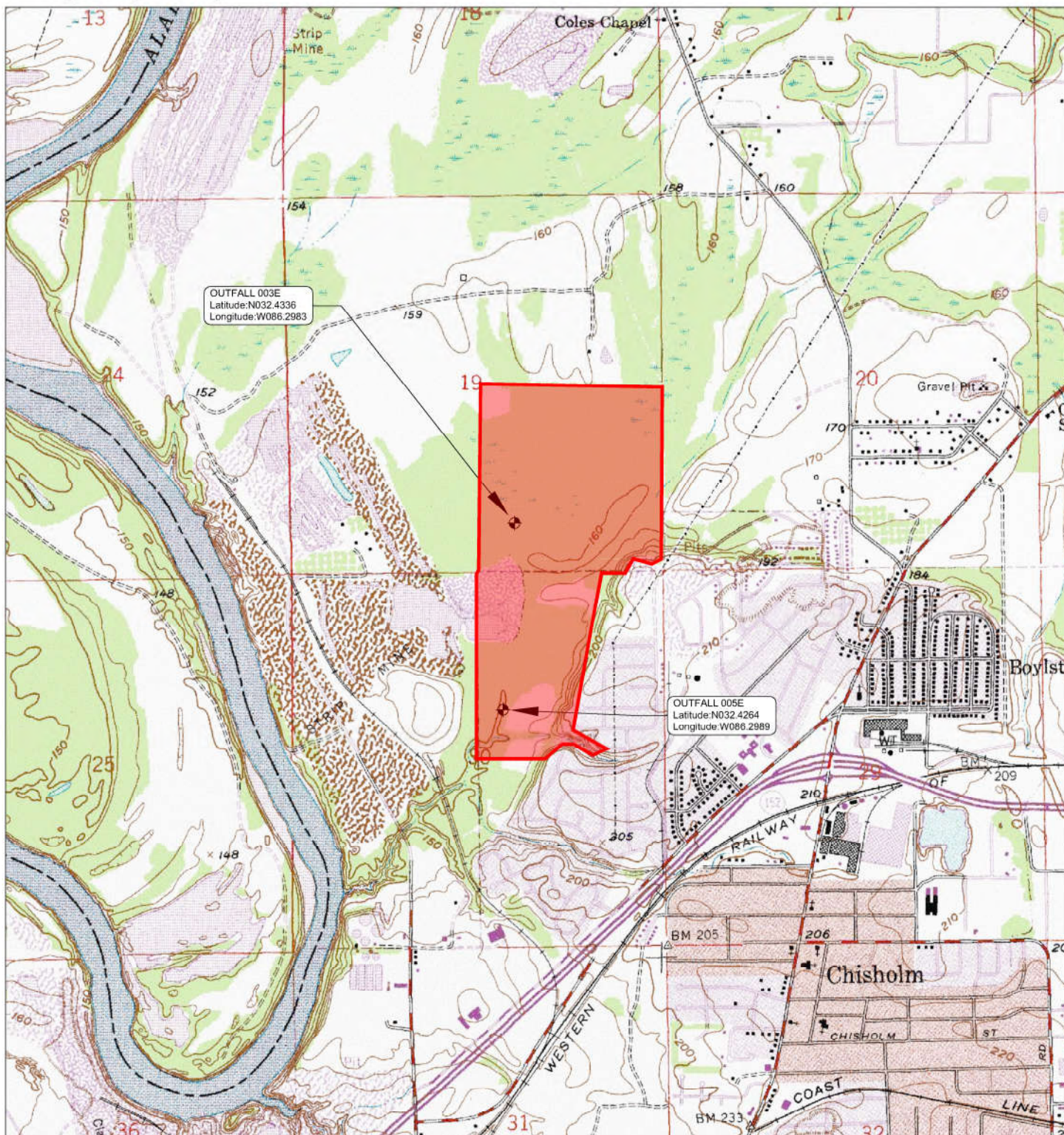

Acme Brick Company, Inc.

Maddox Clay Pit

Located in Sections 19 & 30, T-17-N, R-18-E

Montgomery North Quadrangle

Montgomery County, Alabama



 **MINING LIMITS**

UPDATED: 4/21/2025  
DATE: 1/28/2020

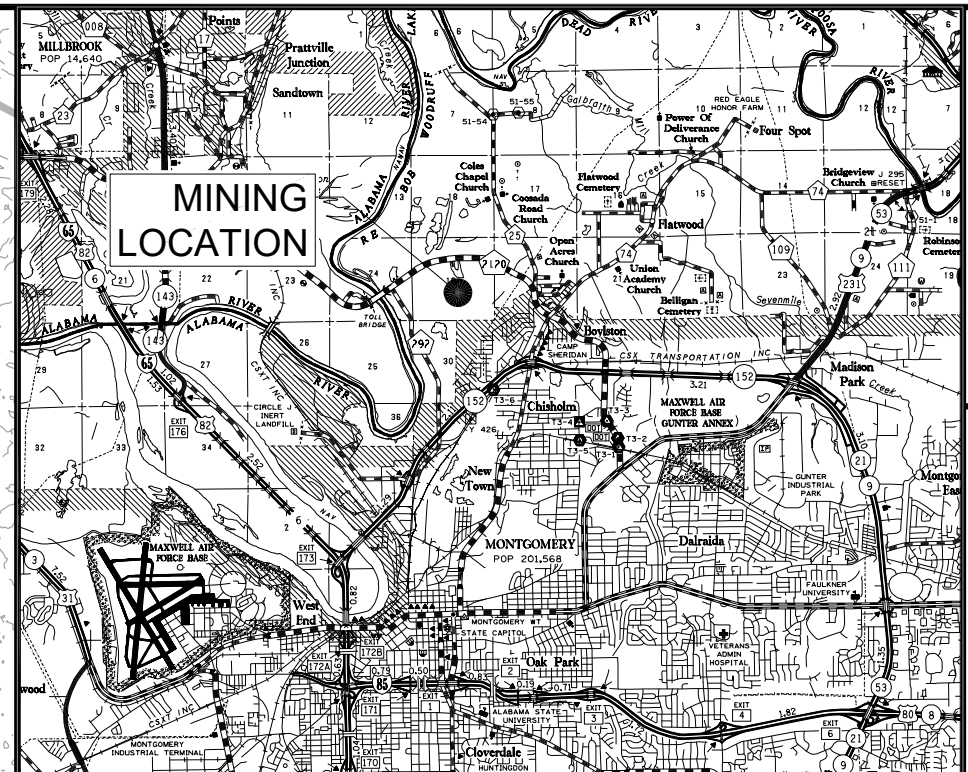
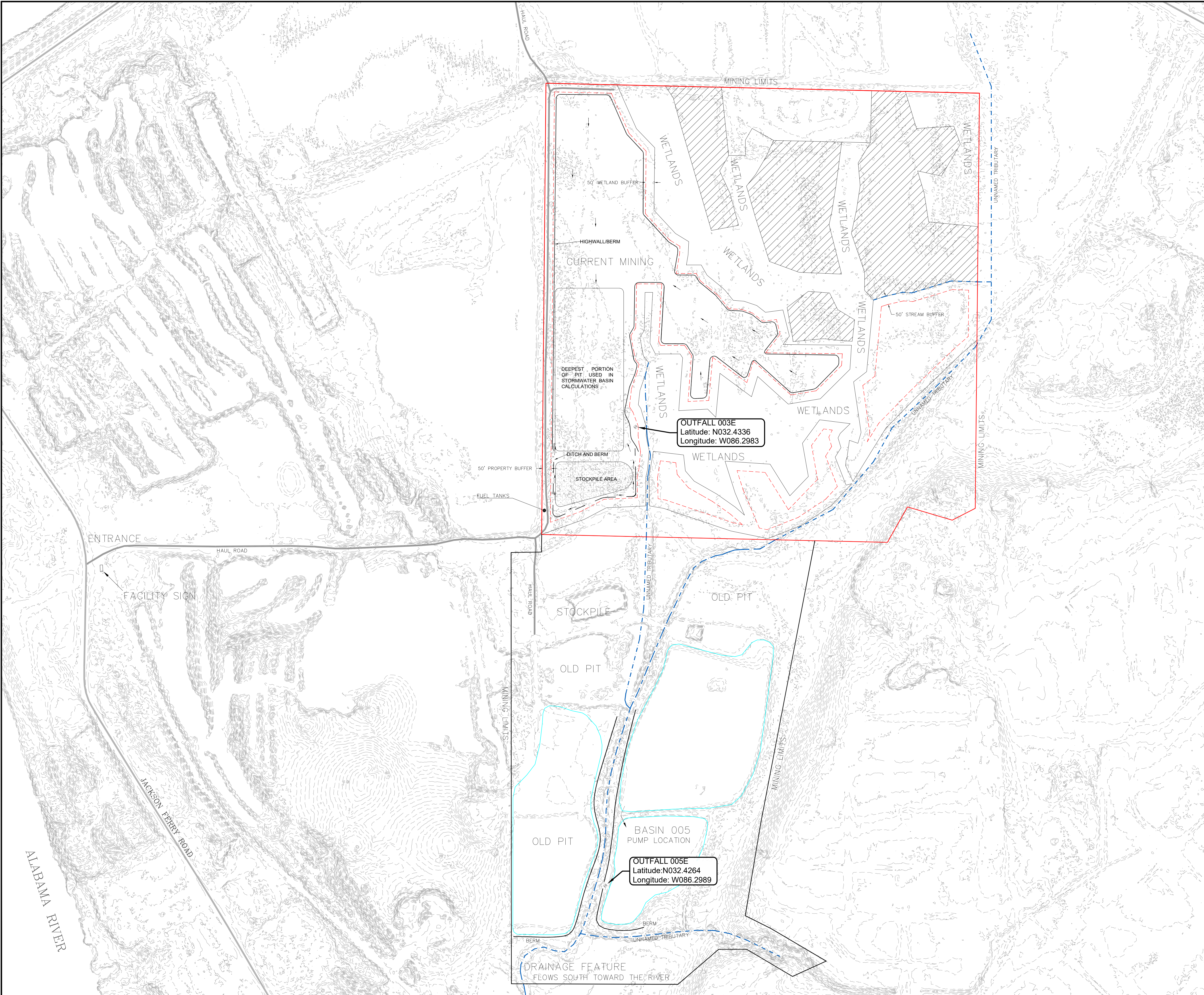


**LARRY E. SPEAKS & ASSOCIATES, INC.**  
CONSULTING ENGINEERS & LAND SURVEYORS

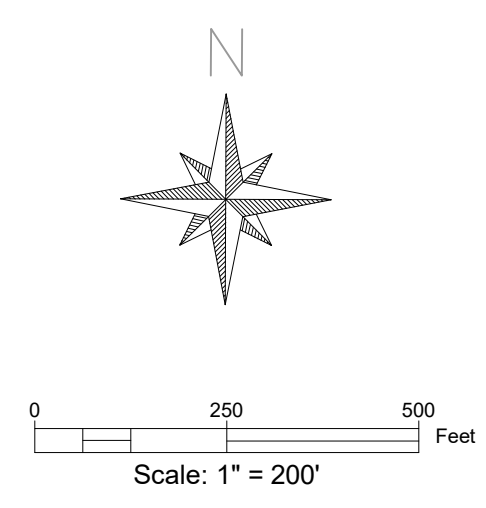
535 HERRON STREET  
MONTGOMERY, AL 36104  
TEL (334)262-1091



## **Appendix B**



**LOCATION MAP**  
MONTGOMERY COUNTY, AL



- LEGEND:**
- EXISTING CONTOURS
  - PROPOSED CONTOURS
  - UNNAMED TRIBUTARY
  - DRAINAGE DIRECTION
  - ▨ UNCONFIRMED WETLAND AREA

- NOTES:**
- EXISTING CONTOURS ARE DERIVED FROM LIDAR DATA OBTAINED FROM THE USDA GEOSPATIAL DATA GATEWAY
  - AREAS TO BE DITCHED OR BERMED SHALL BE GRADED IN A WAY TO ENSURE ALL WATER RUNOFF TRAVELS INTO A SEDIMENTATION BASIN.

**LARRY E. SPEAKS ASSOCIATES, INC.**  
CONSULTING ENGINEERS & LAND SURVEYORS  
535 HERRON STREET  
MONTGOMERY, AL 36104  
TEL: (205) 836-1004

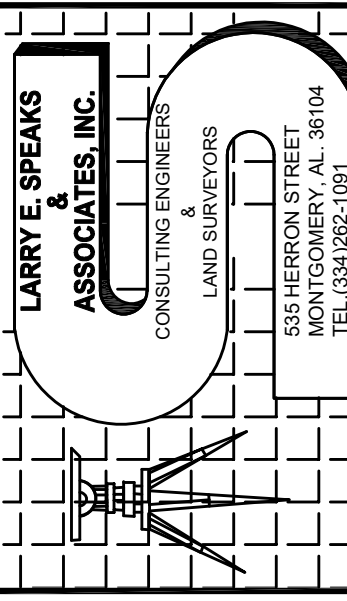

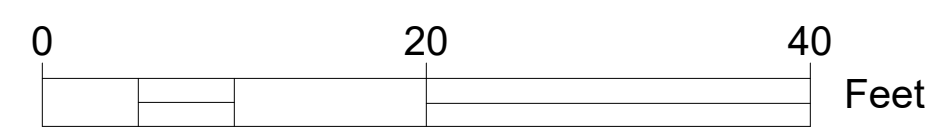
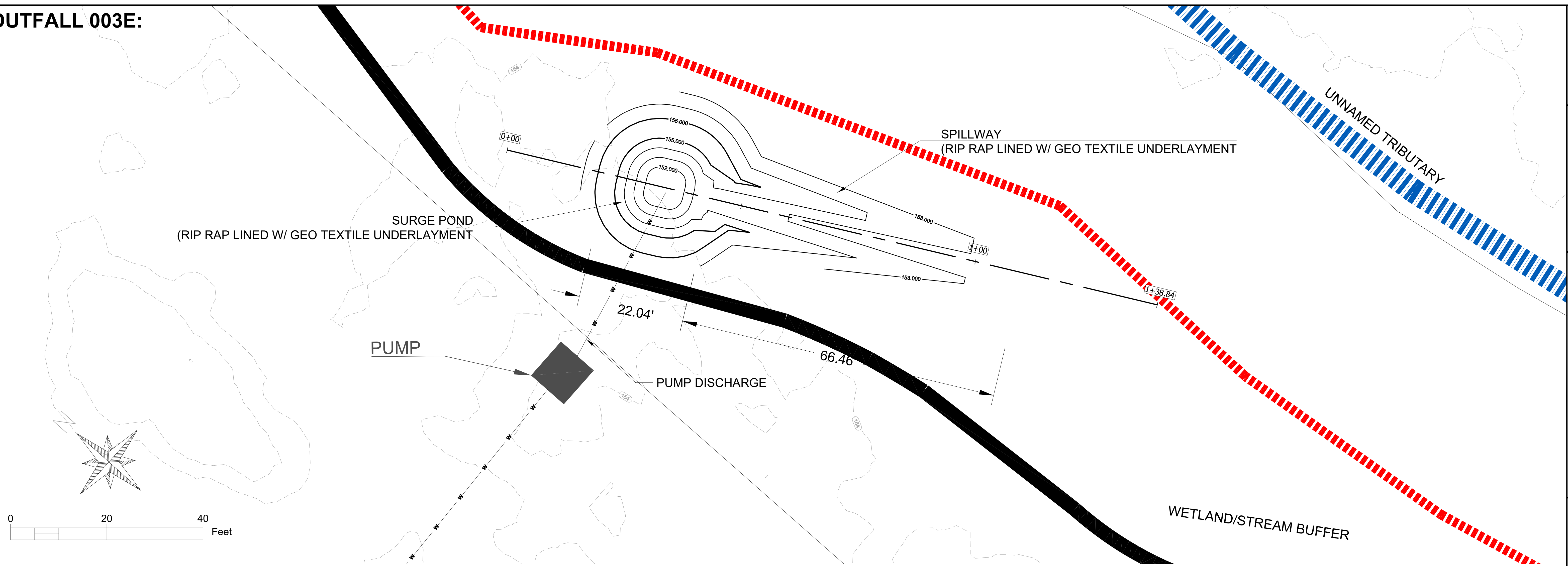
**ACME BRICK TILE & STONE, LLC**  
**MADDOX CLAY PIT**  
LOCATED IN SECTION 19 & 30  
T-17-N, R-18-E  
MONTGOMERY COUNTY, ALABAMA

REVISIONS	
No.	DESCRIPTION

Project No.: 4286	Drawn By: WES
Dwg Name: Maddox Pit PAP Map 12/2019.dwg	Reviewed By: SES
Scale: 1" = 150'	Date Issued: 11/29/2020

**DRAWING TITLE:**  
**POLLUTION ABATEMENT PLAN**

**OUTFALL 003E:**



**LARRY E. SPEAKS ASSOCIATES, INC.**  
 CONSULTING ENGINEERS & LAND SURVEYORS  
 535 HERRON STREET  
 MONTGOMERY, AL 36104  
 TEL: (205) 836-3300

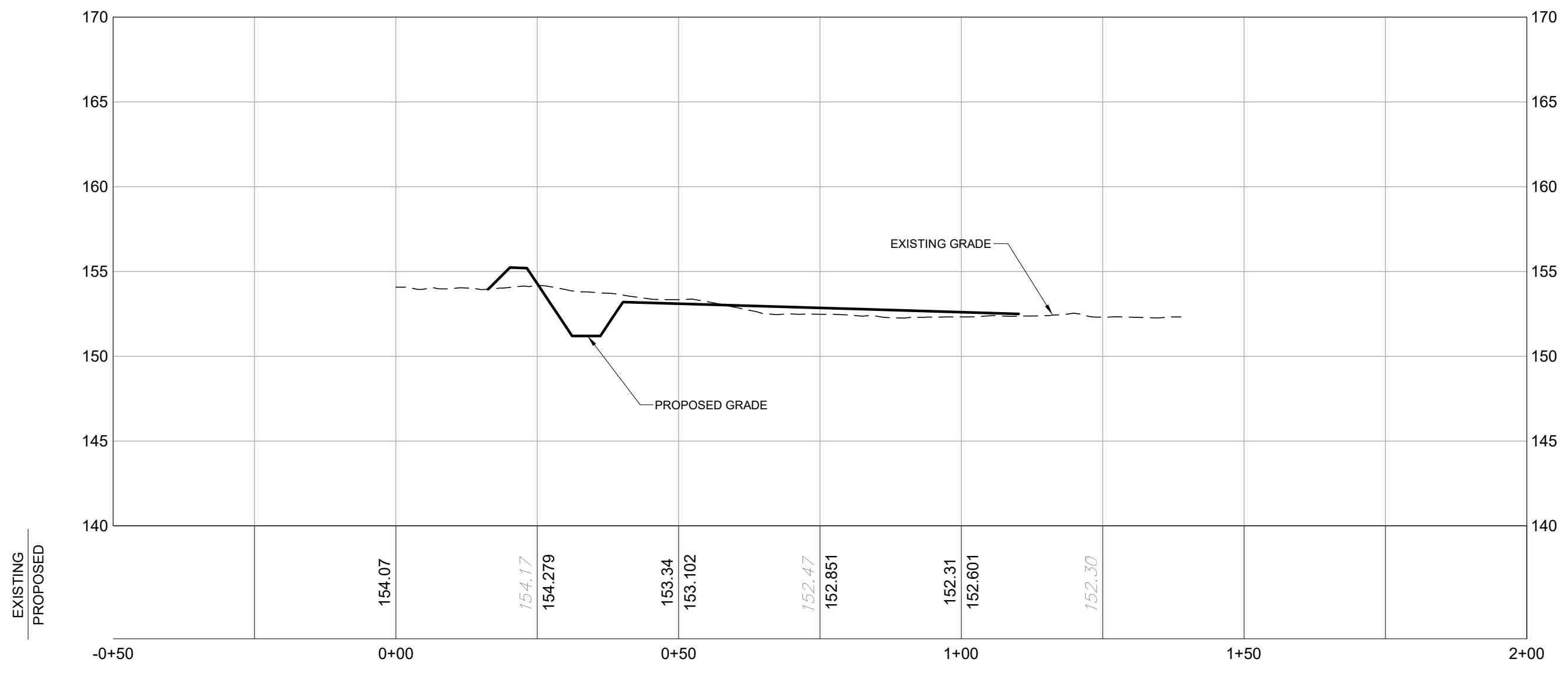
**ACME BRICK TILE & STONE, LLC**  
 MADDOX CLAY PIT  
 LOCATED IN SECTION 19 & 30  
 T-17-N, R-18-E  
 MONTGOMERY COUNTY, ALABAMA

REVISIONS	DESCRIPTION	DATE
No.		

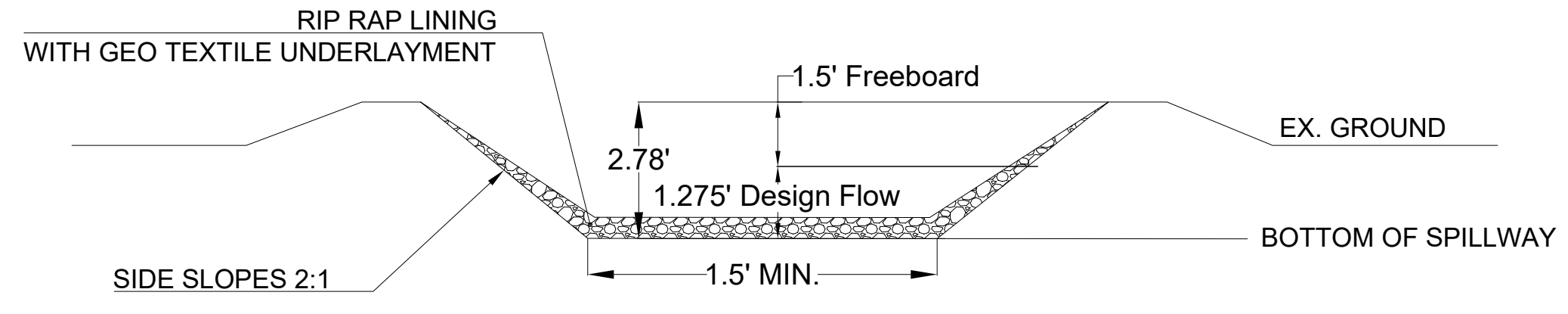
Project No.:	4280
Div. Name:	Maddox Pit PAP Map 12/2019.dwg
Scale:	VARIES
Drawn By:	WES
Reviewed By:	SES
Date Issued:	1/28/2020

**OUTFALL 003E:**

SCALE:  
 HORIZONTAL: 1" = 20'  
 VERTICAL: 1" = 7'



**OUTFALL 003E:**

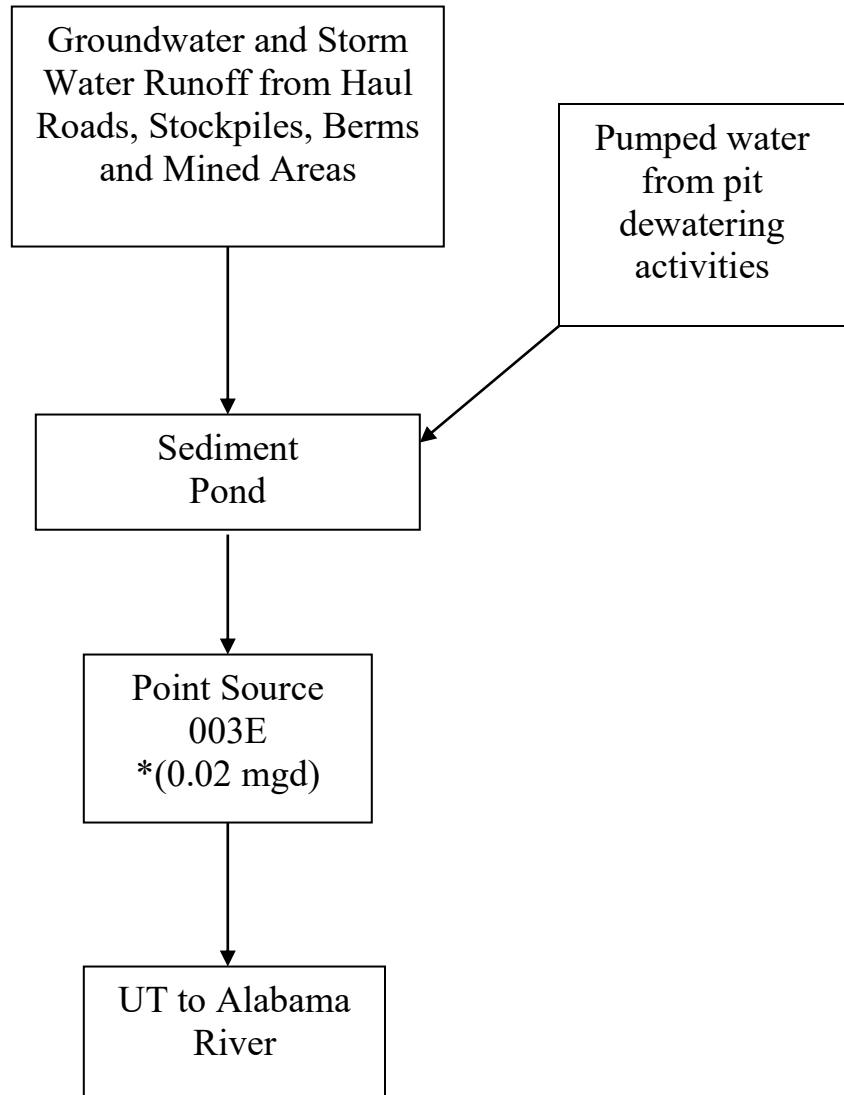


**SPILLWAY DETAILS**  
 (N.T.S.)

**DRAWING TITLE:**  
 OUTFALL 003E  
 DEWATERING OPERATION  
 OUTFALL DESIGN

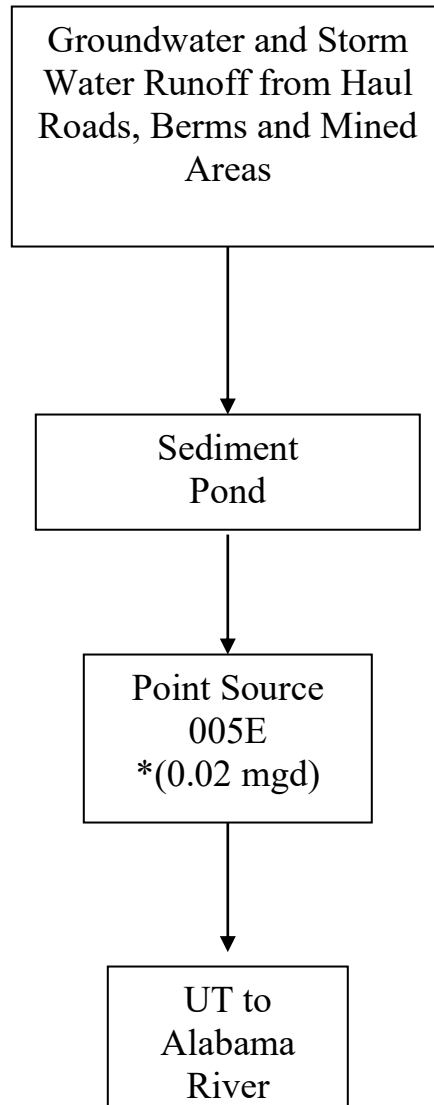
## **Appendix C**

**SCHEMATIC DIAGRAM FOR THE MADDOX PIT  
A CLAY MINING OPERATION**  
*POINT SOURCE 003E*



\* Estimated Flow

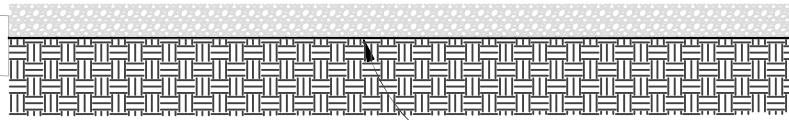
**SCHEMATIC DIAGRAM FOR THE MADDOX PIT  
A CLAY MINING OPERATION**  
*POINT SOURCE 005E*



**\* Estimated Flow**

## **Appendix D**

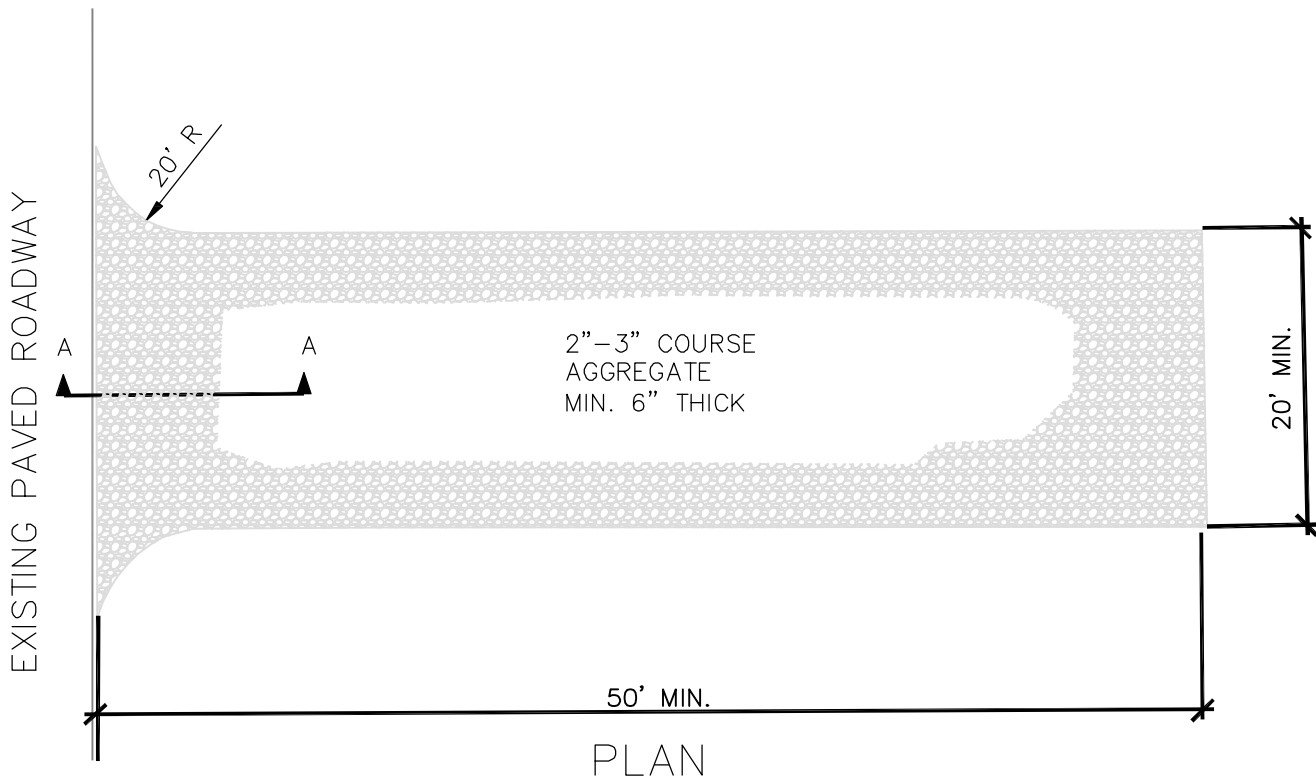
EXISTING PAVED  
ROADWAY



AGGREGATE  
SUBGRADE

SECTION A-A

GEOTEXTILE  
UNDERLINER  
IF NECESSARY FOR  
SOFT SUBGRADE



NOTES:

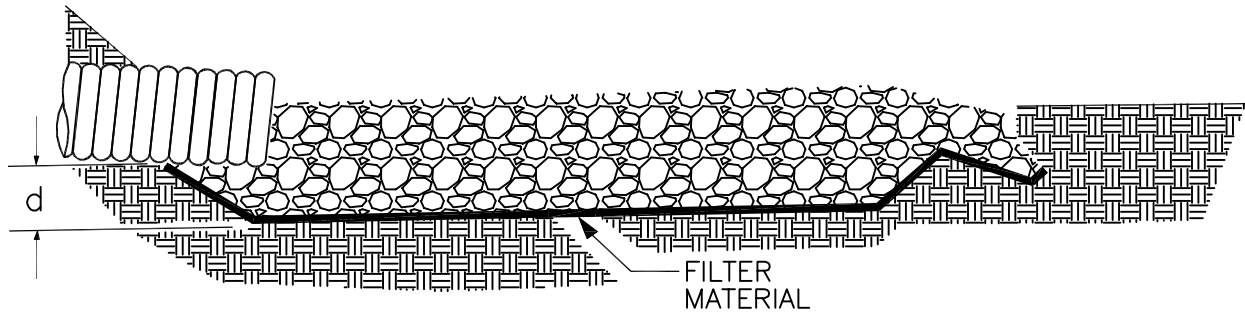
1. THE ENTRANCE SHALL BE MAINTAINED IN A CONDITION THAT WILL PREVENT TRACKING OR FLOWING OF SEDIMENT ONTO PUBLIC RIGHTS-OF -WAY. THIS MAY REQUIRE TOP DRESSING WITH CLEAN GRAVEL, REPAIRING RUTS, AND/OR REMOVAL OF CAKED SOIL AND DIRT CLOUDS.
2. AN ALDOT COARSE AGGREGATE NO. 1 OR AN EQUIVALENT IS THE MINIMUM SIZE AGGREGATE RECOMMENDED.
3. IF SOILS UNDER EXIT PAD ARE SOFT AND/OR WILL NOT SUPPORT TRAFFIC WHEN WET, AN UNDERLINER OF CLASS IV NON-WOVEN GEOTEXTILE IS REQUIRED.

**TEMPORARY GRAVEL  
CONSTRUCTION  
ENTRANCE/EXIT**



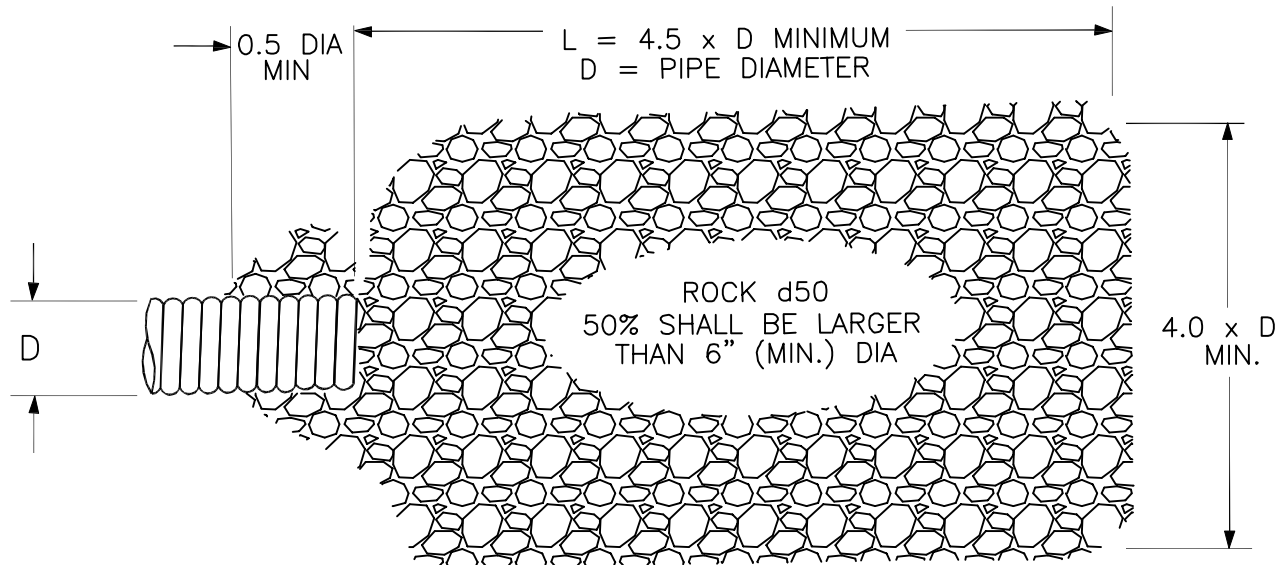
# OUTLET PROTECTION

## SIDE VIEW



THICKNESS (d) = 1.5 x MAX ROCK DIAMETER (6" MIN.)

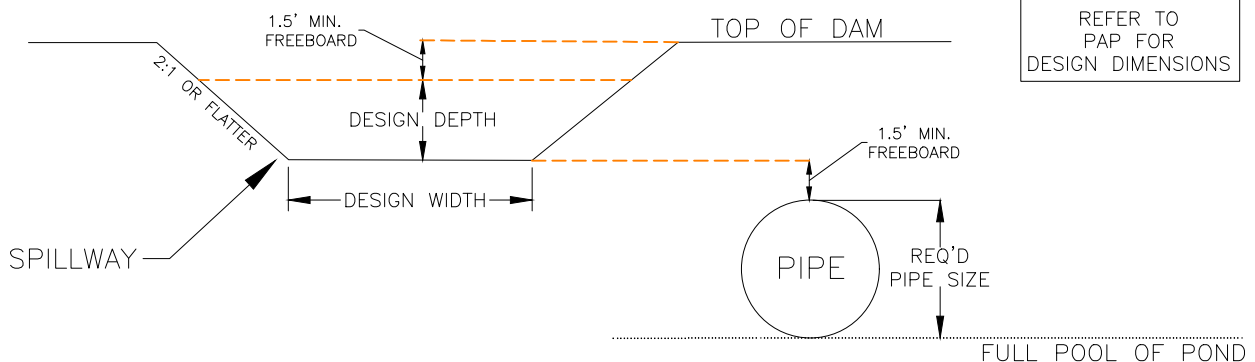
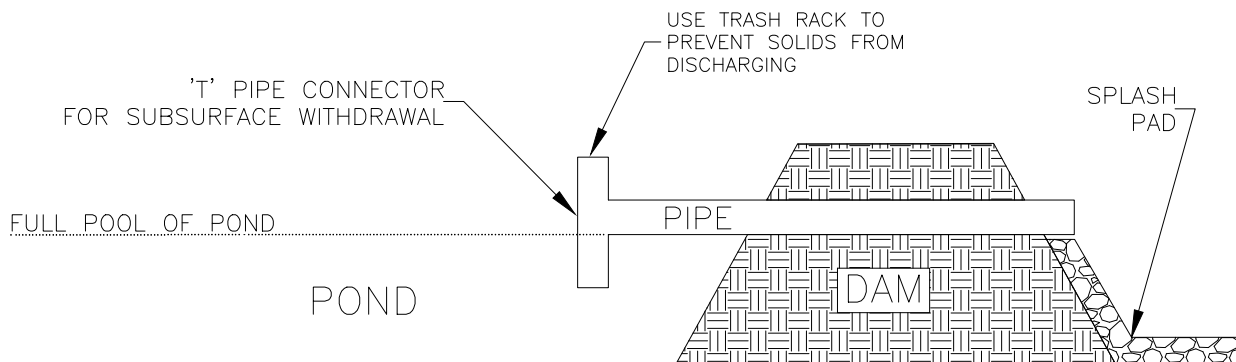
## OVERHEAD VIEW



### NOTES:

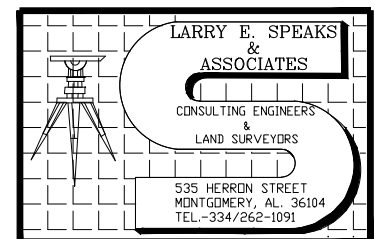
1. "L" = LENGTH OF APRON. DISTANCE "L" SHALL BE SUFFICIENT TO DISSIPATE ENERGY AND MINIMIZE EROSION DAMAGE.
2. APRON SHALL BE SET AT A ZERO GRADE WITH NO OVERFALL AND ALIGNED STRAIGHT.
3. FILTER MATERIAL SHALL BE FILTER FABRIC OR MINIMUM 6" THICK GRADED GRAVEL LAYER. AVOID DAMAGE TO THE FABRIC WHEN PLACING ROCK.
4. A CONCRETE SPLASH BLOCK MAY ALSO BE USED.
5. AFTER RAIN EVENTS, CHECK FOR EROSION AROUND OR BENEATH AND FOR ROCK DISPLACEMENT.
6. DETAILS FOR SPECIFICATION CAN BE FOUND ON THE CONSTRUCTION DRAWINGS. SPECIFICATIONS LISTED HERE ARE A MINIMUM REQUIRED FOR EROSION CONTROL PURPOSES ONLY.

# TYPICAL SECTION FOR DAM CONSTRUCTION

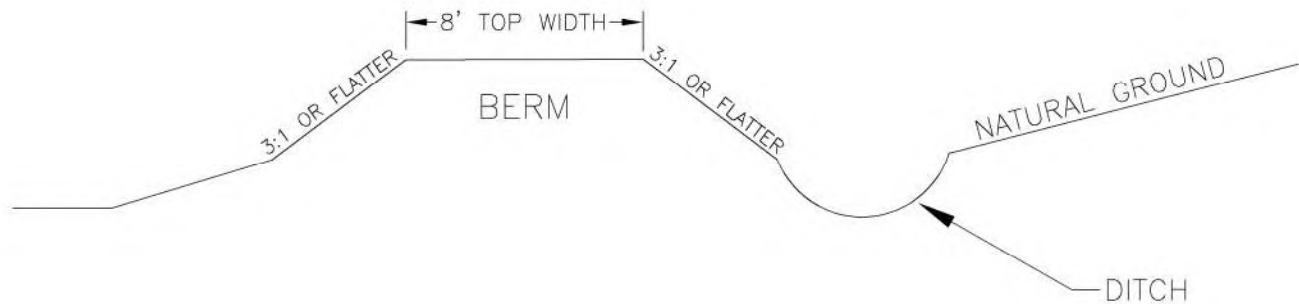


## CONSTRUCTION REQUIREMENTS FOR DAM:

1. All trees, boulders, and other obstructions are to be removed from proposed pond area.
2. All materials excavated from pond shall be placed up stream from the pond so any silt from the excavated material will runoff back into the pond.
3. All embankments are to be constructed in lifts no greater than 12-inches and compacted to 95 percent density.
4. Spill pipe is to be equipped with anti-seep collars at each joint to radiate at least 2 feet from the pipe in all directions. All connections are to be water tight.
5. Spill pipe is to be laid as shown in detail to prevent any floating solids from being discharged.
6. Final elevation of all dams, pipes, and emergency spillways is to be determined in the field, depending upon the size of the pond.
7. Topsoil and grass dam immediately upon completion of construction.
8. Splash pad minimum length should be 4.5 times the diameter of the pipe. The minimum width should be 4 times the diameter of the pipe.



TYPICAL SECTION  
FOR DITCH AND/OR BERM  
TO DIVERT RUNOFF



NOTES FOR BERM / DITCH CONSTRUCTION:

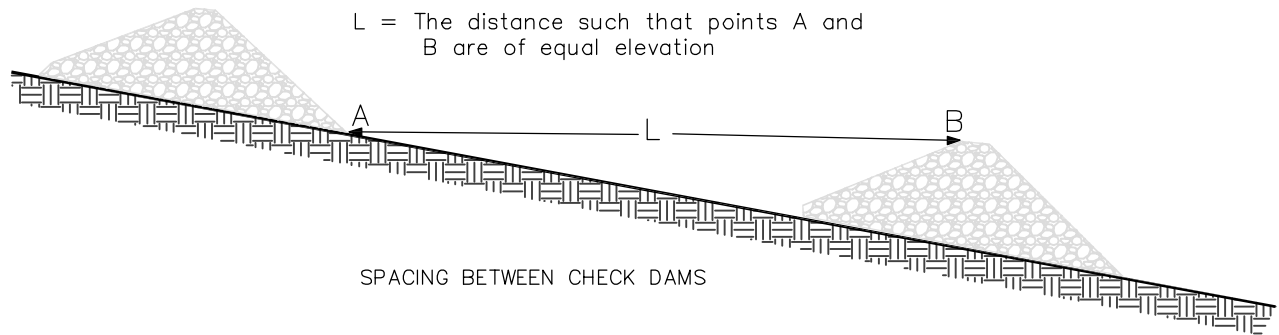
1. Use soil free of roots, large rocks, vegetation, organic matter, and other non-soil materials for construction. Berms must be substantial enough to maintain structural integrity.
2. Stabilize berm and ditch with grass or erosion control blanket immediately upon completing construction to prevent erosion of structures from becoming a source of sediment runoff.
3. Soils with sand content exceeding 70 percent may not be effective for berms experiencing high velocity flows.
4. Install energy dissipation at the outlet of the ditch if scour or erosion may occur.
5. Structures must be inspected and maintained after rain events.
6. Clean out accumulated sediment and debris once the depth reaches one-half the height of the structure.

RECLAMATION PROCEDURE:

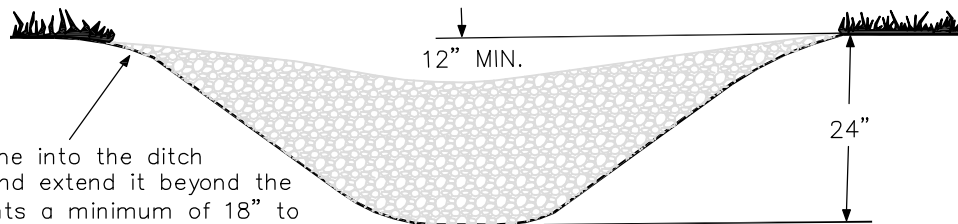
1. Areas not being used for daily mining or haul roads must be grassed with both perennial and annual grasses to ensure erosion is kept to a minimum. Grassed areas are to be limed and fertilized as necessary to establish and maintain an adequate stand of grass.
2. Disturbed and bare areas without grading/mining activity for more than 21 days are to be temporarily seeded and fertilized until activity resumes.
3. As mining is completed in an area, the area is to be dressed to eliminate any piles of dirt, or low areas which will hold water, with terraces to keep erosion to a minimum, and grassed as detailed in paragraph 1 above. A sump shall be maintained at the low end of all reclamation work until a satisfactory stand of grass is obtained. Established vegetation is considered satisfactory when 100 percent of the soil surface is uniformly covered in perennial vegetation with a density of 85 percent or greater.
4. During mining and reclamation, all erosion controls necessary to minimize erosion on site are required to be used. This may include silt fences, wattles, hay bales, rip-rap, cleared trees, erosion control blanket, and other acceptable methods.



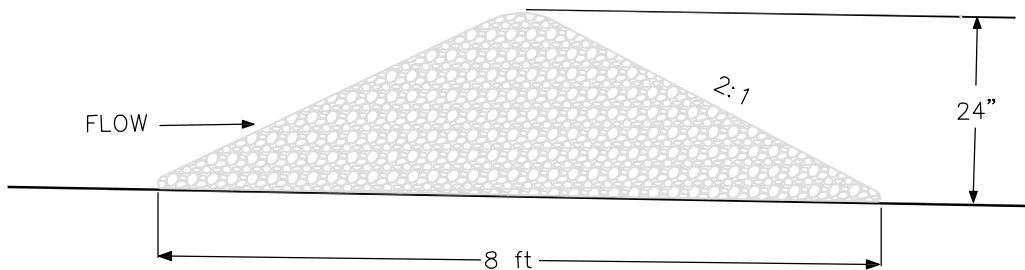
CROSS SECTION OF TYPICAL ROCK CHECK DAM



PROFILE OF TYPICAL ROCK CHECK DAM



Note: Key stone into the ditch banks and extend it beyond the abutments a minimum of 18" to prevent over flow around dam.



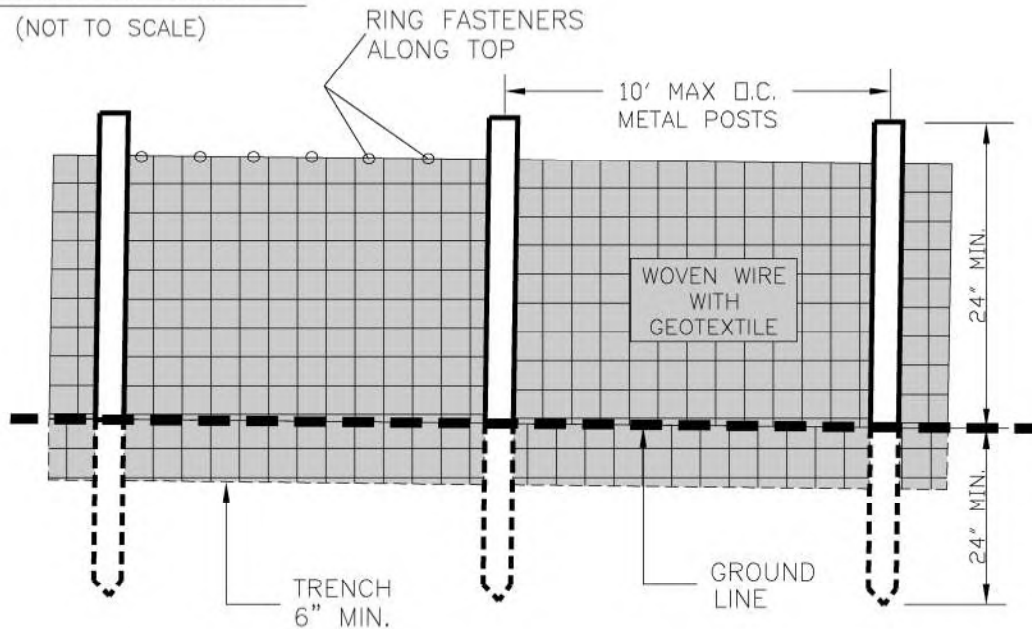
NOTES:

1. INSTALLED TO REDUCE CHANNEL EROSION
2. A SMALL BARRIER/DAM CONSTRUCTED ACROSS SWALES, DRAINAGE DITCHES, OR OTHER AREAS OF CONCENTRATED FLOW.
3. CHECK DAMS ARE USUALLY CONSTRUCTED WITH STONE, BUT MAY BE HAY BALES, LOGS, SILT FENCE, AND OTHER SUITABLE MATERIALS.
4. DO NOT USE IN LIVE STREAMS!

CHECK DAM

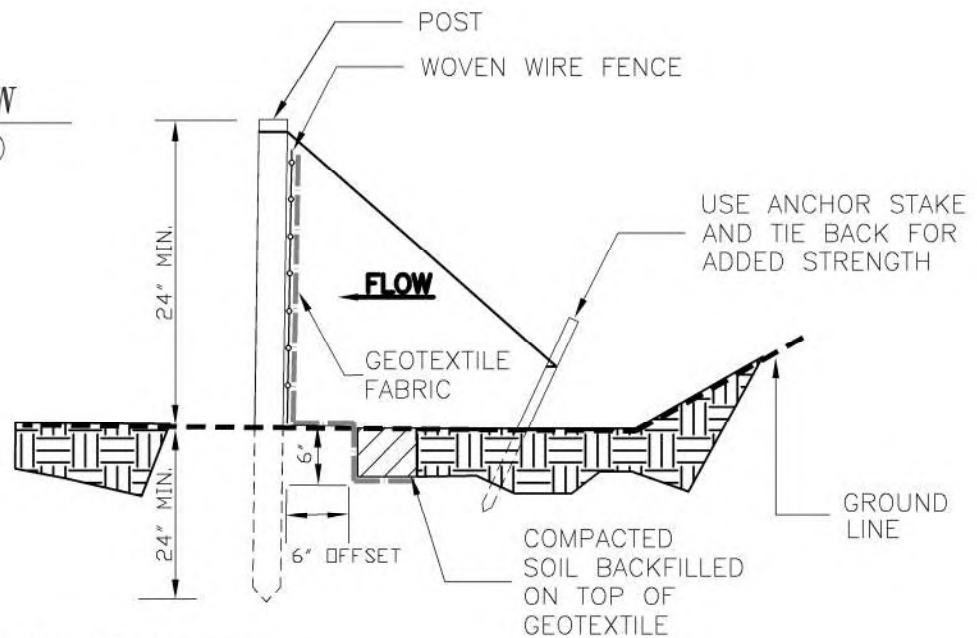
## FRONT VIEW

(NOT TO SCALE)



## SIDE VIEW

(NOT TO SCALE)



### NOTES:

1. THE WOVEN WIRE FENCING SHALL BE MINIMUM 14 GAUGE, 6" X 6", AND FASTENED TO THE UPSTREAM SIDE OF POSTS BY STAPLES OR WIRE TIES.
2. GEOTEXTILE FABRIC SHALL BE SECURELY FASTENED TO THE WOVEN WIRE FENCING.
3. POSTS SHALL BE MADE OF STEEL AND BE A MINIMUM OF 4 FEET IN LENGTH.
4. THE GEOTEXTILE FABRIC SHALL BE 36 INCHES MINIMUM IN WIDTH.
5. SILT FENCE MUST BE TACKED TO THE STAKE IN AT LEAST 3 LOCATIONS EQUIDISTANT FROM ONE ANOTHER. THE TIES MUST BE VISIBLE ABOVE THE GROUND SURFACE FOR INSPECTOR VERIFICATION.

**SILT FENCE  
TYPE A**