ALABAMA DEPARTMENT OF ENVIRONMENTAL MANAGEMENT

NOTICE OF A PROPOSED VOLUNTARY CLEANUP PLAN UNDER THE ALABAMA LAND RECYCLING AND ECONOMIC REDEVELOPMENT ACT (ALRERA) AND REQUEST FOR COMMENTs

PUBLIC NOTICE – 461-097-25017

Mobile County

Zarzour Companies, LLC, has submitted a Voluntary Cleanup Plan for the facility located at 150 Viaduct Road, Chickasaw, Mobile County, Alabama 35401. The site was the subject of remedial activities. The property will have institutional controls in use at the site. ADEM has completed the review of the Voluntary Cleanup Plan and determined it to be programmatically adequate.

Copies of the fact sheet and Voluntary Cleanup Plan are available for public inspection electronically via http://adem.alabama.gov/newsEvents/publicNotices.cnt. and at the following location Monday – Friday (except legal holidays) during the hours of 8:00 a.m. to 5:00 p.m. for 30 days from the date of this notice. A nominal fee for copying and/or mailing may be charged. Arrangements for copying should be made in advance.

Russell A. Kelly, Chief Permits and Services Division

Alabama Department of Environmental Management

P.O. Box 301463 (Zip 36130-1463)

1400 Coliseum Boulevard (Zip 36110-2400)

Montgomery, Alabama

(334) 271-7714

Persons wishing to comment may do so, in writing, to the Department's named contact above within 30 days following the publication date of this notice. In order to affect final decisions, comments must offer technically substantial information that is applicable to the proposed plan.

The Department maintains a list of interested individuals who are mailed legal notices regarding proposed permits. If you wish to receive such notices, contact the Permits & Services Division via telephone (334- 271-7714), e-mail (permitsmail@adem.alabama.gov), or postal service (P.O. Box 301463, Montgomery, AL 36130-1463).

This notice is hereby given on the June 18th , 2025, by authorization of the Alabama Department of Environmental Management.

Jeffery W Kitchens , Acting Director

Nondiscrimination Statement: The Department does not discriminate on the basis of race, color, national origin, sex, religion, age or disability in the administration of its programs.

bullock environmental, llc 4924 5th avenue south, birmingham, alabama 35222 t 205.876.1715 f 205.443.9413

March 10, 2025

Ms. Crystal Collins
Redevelopment Unit
Land Division
Alabama Department of Environmental Management
P.O. Box 301463
Montgomery, Alabama 36130-1463

Subject: **Voluntary Property Assessment Report & Cleanup Plan**
Chickasaw Marine Terminal
150 Viaduct Road
Chickasaw, Mobile County, Alabama
Bullock Environmental, LLC Project #: 25-BUCH01

Dear Ms. Collins:

On behalf of Zarzour Companies, LLC, Bullock Environmental, LLC (Bullock) submits the attached Voluntary Property Assessment Report & Cleanup Plan for the above-referenced Site. As detailed in the attached document, the remedial activities proposed for the Site include the installation of a barrier wall on the upgradient side of the former waste oil pit using in-situ stabilization and in-situ fixation of contaminated soils via Shallow Soil Mixing (SSM). Using SSM on the upgradient side of the former oil pit is intended to divert groundwater flow around former oil pit area and prevent potential lateral migration of petroleum-affected groundwater.

As you know, Zarzour Companies, LLC is eager to proceed with this cleanup effort and commence operations on this property. To that end, Zarzour Companies, LLC hopes to begin work no later than June 2025 (following ADEM's approval of this cleanup plan and the subsequent 30-day public notice period).

If you have any questions or comments concerning the content and recommendations of this report, please call us at (205) 876-1715.

Sincerely,
BULLOCK ENVIRONMENTAL, LLC

Douglas A. Bullock
Principal

cc: Mr. Matt Zarzour (Zarzour Companies, LLC)
cc: Ms. Schuyler Espy (Burr Forman LLP)
Mr. Chris Williams (KMCL)

bullock environmental, llc 4924 5th avenue south, birmingham, alabama 35222 t 205.876.1715 f 205.443.9413

Voluntary Property Assessment Report & Cleanup Plan
Chickasaw Marine Terminal
150 Viaduct Road
Chickasaw, Mobile County, Alabama
Bullock Environmental, LLC Project #: 25-BUCH01

Prepared for:

Zarzour Companies, LLC
118 North Royal Street, Suite 708
Mobile, Alabama 36602

March 10, 2025

BULLOCK ENVIRONMENTAL, LLC

Douglas A. Bullock
Principal
March 10, 2025

Samuel Smith, P.G.
Senior Geologist
March 10, 2025

TABLE OF CONTENTS

1.0 INTRODUCTION 1
1.1 SITE DESCRIPTION 1
1.2 SITE HISTORY & PURPOSE 1
2.0 SUMMARY OF PREVIOUS ASSESSMENT ACTIVITIES 2
2.1 MODIFIED PHASE II ESA (JULY 1998) 3
2.2 PHASE II ESA (FEBRUARY 2024) 3
2.3 PHASE I ESA (MARCH 2024) 3
2.4 LIMITED PHASE II ESA (MARCH 2024) 4
2.5 RELEASE INCIDENT (1995) 5
3.0 SCOPE OF WORK AND REPORT ORGANIZATION 6
3.1 SCOPE OF WORK 6
3.2 REPORT ORGANIZATION 7
4.0 SITE CHARACTERIZATION AND FIELD INVESTIGATION RESULTS 7
4.1 SURROUNDING POPULATION 7
4.2 GEOLOGY AND HYDROGEOLOGY 7
4.3 SITE SOILS 8
4.4 RELEASE CHARACTERIZATION AND DISTRIBUTION OF COCs 8
4.4.1 Chemicals of Concern 8
4.4.2 Distribution of COCs 8
4.4.2.1 Soil 8
4.4.2.2 Groundwater 9
4.4.2.3 Vapor Intrusion 10
5.0 DESCRIPTION OF REMEDIATION IN-SITU STABILIZATION & IN-SITU FIXATION OF CONTAMINATED SOILS VIA SSM BARRIER WALL 11
5.1 BASIS FOR SELECTION OF SSM/BARRIER WALL 11
5.2 DESCRIPTION OF REMEDIAL METHOD 12
5.3 PROPOSED IMPLEMENTATION OF REMEDIATION 13
5.3.1 Pilot Test/Treatability Study 13
5.3.2 Remedial Implementation Tasks 13
5.4 DEVELOPMENT OF A SOIL MANAGEMENT PLAN 13
5.5 GROUNDWATER MONITORING ACTIVITIES 14
6.0 SITE CONTROLS (DECONTAMINATION AND RUNOFF) 14
7.0 ANTICIPATED SCHEDULE 14
8.0 CONCLUSIONS & RECOMMENDATIONS 15
9.0 REFERENCE MATERIALS 16

TABLES

Table 1	Summary of Groundwater Elevations
Table 2A	Chemicals of Concern in Soil-Volatile Organic Compounds
Table 2B	Chemicals of Concern in Soil-Polynuclear Aromatic Hydrocarbons
Table 2C	Chemicals of Concern in Soil-RCRA Metals
Table 3A	Chemicals of Concern in Groundwater-Volatile Organic Compounds
Table 3B	Chemicals of Concern in Groundwater-Polynuclear Aromatic Hydrocarbons
Table 3C	Chemicals of Concern in Groundwater-RCRA Metals
Table 4	Sub-Slab Vapor Samples with VISL Results

FIGURES

Figure 1	Site Location Map
Figure 2	Site Plan
Figure 3	Surrounding Land Use Map
Figure 4	Geologic Map (Including Area Water Supply Wells)
Figure 5	Potentiometric Surface Map-August 28, 2024
Figure 6A	Chemicals of Concern in Soil-January 2024
Figure 6B	Chemicals of Concern in Soil-July 2024
Figure 7A	Chemicals of Concern in Groundwater-January 2024
Figure 7B	Chemicals of Concern in Groundwater-August 2024
Figure 8	Sub-Slab Vapor Sampling Areas (July 2024)
Figure 9	Limitations to Proposed Remedial Area
Figure 10	Proximity of Former Waste Oil Area to Waters of the US and Wetland Areas
Figure 11	Proposed SSM Barrier Wall Installation Area
Figure 12A	Example Cross-Section View of Shallow Soil Mixing/Barrier Wall Area
Figure 12B	Plan View of Shallow Soil Mixing/Barrier Wall Area

APPENDICES

Appendix A	Previous Environmental Assessment Reports
Appendix B	Laboratory Analytical Data Reports
Appendix C	EPA VISL Calculator & Johnson Ettinger Model Output
Appendix D	Soil Management Plan
Appendix E	Milestone Schedule for Implementation

CERTIFICATION PAGE

I certify under penalty of law that this document and all plans, specifications, and technical data submitted were prepared under my direction or supervision in accordance with a system designed to assure that qualified personnel properly gathered and evaluated the information submitted. Based on my inquiring of the person or persons who directly gathered the enclosed information, the information submitted is, to the best of my knowledge and belief, is true, accurate, and complete. I am aware that there are significant penalties for submitting false information.

_____
Signed

Samuel Smith, AL-P.G. (#1287)
Printed

_____1287__
Registration Number

_____3/10/25__
Date

1.0 INTRODUCTION

1.1 SITE DESCRIPTION

The Site comprises approximately 15.4 acres (four parcels) of industrial land located along the western side of Chickasaw Creek in Chickasaw, Mobile County, Alabama. Currently vacant, the Site (known as the Chickasaw Marine Terminal) was most recently operated by Crimson Shipping Company, an ocean and intermodal cargo transportation service provider for the federal government (reportedly in operation on the Site since 1999).

Accessed from Viaduct Road on the western side, the Site is currently vacant and houses three structures.

A 33,000 square-foot corrugated, two-story, metal building (reportedly constructed in 1998), is located in the southeastern section of the Site (Office Building). This structure contains office space on the western side with a machine shop and warehouse (formerly used for lumber storage) occupying the remainder of the building space. A secondary containment area is present along the western exterior wall, which formerly housed an aboveground petroleum tank (removal date unknown). A concrete foundation for a high-power transmission line is located immediately northeast of the structure with overhead lines spanning west along Viaduct Road.

A 50,800 square-foot warehouse structure (north of the Office Building) is located in the central section of the Site (Main Building). This single-story, non-enclosed structure is steel-framed with corrugated metal siding and was reportedly built in 1971.

The northernmost building (reportedly constructed in 1995 and comprising approximately 15,000 square feet) is also a single-level, non-enclosed structure with corrugated metal siding.

Finally, approximately 5.90 acres of undeveloped land is located in the southwestern corner of the Site (south of Viaduct Road) and has most recently been used for the storage of shipping containers.

The remainder of the Site is covered with concrete and small sections of landscaping on the eastern and western boundaries. Chickasaw Creek (along with two barge slips) is present along the eastern boundary. Likewise, a railroad spur is present along the eastern boundary, providing access to the barge slips.

A Site Location Map (depicted on the U.S. Geological Survey Topographic Quadrangle *Chickasaw, Alabama, dated 2020*) is included as **Figure 1**. **Figure 2** illustrates the Site layout. As indicated on **Figure 1**, the Site is approximately located at north latitude 30° 45' 42" North and west longitude 88°03’01”.

1.2 SITE HISTORY & PURPOSE

The Site reportedly began operating as a ship building and repair facility in 1917. Following its purchase by Gulf Shipbuilding Corporation in 1940, it functioned as a construction and repair facility for US Navy vessels during World War II for the War Department. Review of historical imagery and documentation prepared by the Department of the Army under the Defense Environmental Restoration Account (DERA) Program for formerly used War Department/Department of Defense (DOD) facilities revealed the Site housed a shallow waste oil collection pit (described as 200 feet by 300 feet) used to store discarded (waste) oil and sludges generated during shipbuilding, repair, and construction operations. Records indicate the waste oil pit was used from at least 1940 through the early 1970s. In the early 1970s, Gulf Shipbuilding Corporation sold the Site to Morgan Stanley and the Central States Southeast and Southwest

Pension Fund (Teamsters Union). Review of aerial photographs indicate the oil pit was filled and covered by approximately 1974.

In approximately 1995, an additional warehouse was constructed on the northern portion of the Site. Additionally, in 1998, a warehouse/office building was constructed over a portion of the former waste oil pit.

Bullock Environmental, LLC (Bullock) prepared this document on behalf of Zarzour Companies, LLC to achieve the following objectives:

1. Demonstrate adequate assessment of chemicals of concern (COCs) in soil and groundwater on the Site to develop an appropriate remedial plan;
2. Evaluate onsite vapor intrusion risks (if any) on the Site;
3. Present a viable Voluntary Cleanup Plan to address COCs detected in onsite soil and groundwater through the Alabama Land Recycling and Economic Redevelopment Act (ALRERA);
4. Develop a remedial framework which defines the extent of corrective action necessary to eliminate potential exposure risks from, and migration of, free-phase petroleum hydrocarbons and dissolved petroleum constituents in groundwater within and surrounding the former waste oil pit;
5. Develop a Soil Management Plan to properly manage waste material generated during future Site improvements (should such improvements be needed);
6. Complete a treatability study of onsite soil to optimize onsite remedial outcomes;
7. Document the continued stability of the onsite groundwater plume through the two comprehensive monitoring events (before and after the implementation of this Voluntary Cleanup Plan);
8. Obtain ADEM approval of this Voluntary Cleanup Plan by May 30, 2025; and
9. Establish appropriate institutional and/or engineering controls (through an environmental covenant, following the implementation of this Voluntary Cleanup Plan) to mitigate potential exposure to COCs potentially remaining in onsite soil and groundwater.

In order to achieve these objectives, Bullock proposes the installation of a barrier wall on the upgradient side (western and northern sides) of the former waste oil pit using in-situ stabilization and in-situ fixation of contaminated soils via Shallow Soil Mixing (SSM).

The following sections present the required elements of a Voluntary Property Assessment Report and Voluntary Cleanup Plan (as outlined in ADEM Administrative Code 335-15-4-.03 and 335-15-4-.04) and detail the process for implementing the Plan following ADEM approval. As such, this Voluntary Cleanup Plan will "*describe in sufficient detail those actions necessary to return the property to residential quality use, or at a minimum include restrictions such as land use controls, if appropriate to, satisfy the cleanup requirements for the qualifying property* (ADEM Administrative Code 335-4-.04(1))."

2.0 SUMMARY OF PREVIOUS ASSESSMENT ACTIVITIES

To date, Zarzour Companies, LLC has completed the following environmental due diligence studies on the Site:

1. A *Modified Phase I/II Environmental Site Assessment* (ESA), dated July 1998
2. A Phase II Environmental Site Assessment (ESA), dated February 2024, completed by Thompson Engineering (Thompson);
3. A Phase I ESA, dated March 21, 2024, completed by LaBella Associates, D.P.C. (LaBella);
4. A Limited Phase II ESA, dated September 4, 2024, completed by LaBella; and
5. Documents & Correspondence from 1995 Release Incident.

Additionally, while included in the March 21, 2024 Phase I ESA, this section also summarizes a release at the Site reported to ADEM in 1995.

The following sections summarize the findings from each investigation.

2.1 MODIFIED PHASE II ESA (JULY 1998)

In July 1998, Analytical Chemical Testing Laboratory, Inc. (ACT) completed a *Modified Phase I/II Environmental Site Assessment* (ESA) report for the southwestern section of the Site on behalf of B&F Terminals. The investigation included the installation of 18 shallow soil borings (to depths ranging from 1.5 feet to six feet below grade) and the collection of soil samples from each location for analysis of Total Petroleum Hydrocarbons (TPHs). The results from this investigation revealed elevated TPH concentrations (greater than 100 milligrams per kilogram) to be present in five of the 21 shallow soil samples submitted for analysis. One groundwater sample was also collected during this investigation. No detectable concentrations of petroleum constituents (benzene, toluene, ethylbenzene, total xylenes) were present in this groundwater sample (See **Appendix A**).

2.2 PHASE II ESA (FEBRUARY 2024)

On January 10, 2024, Thompson personnel installed ten soil borings (SB-1 through SB-10) using direct-push technology (DPT) and collected one soil sample from each location for analysis of Volatile Organic Compounds (VOCs), Semi-VOCs (SVOCs), Resource Conservation & Recovery Act (RCRA) metals, and polychlorinated biphenyls (PCBs) according to Environmental Protection Agency (EPA) Methods 8260B, 8270C, 6010B (7470C for Mercury), and 8082, respectively. Field personnel also collected six groundwater samples from soil borings SB-1 through SB-4, SB-9, and SB-10 for analysis of the same constituents listed above. Review of the results from this investigation (included in **Appendix A**) revealed 1-methylnaphthalene and PCB Aroclor 1260 to be present in one soil sample (SB-07) at concentrations exceeding their respective Industrial Regional Screening Levels (RSLs, last updated November 2024). Arsenic was also detected in one soil sample (SB-06) at a concentration above its applicable Industrial RSL of 3.0 mg/kg. Additionally, 1-methylnaphthalene, 2-methylnaphthalene, naphthalene, and phenol, were detected in one groundwater sample (SB-04) at concentrations exceeding their applicable tap water RSLs. Section 4.0 provides additional detail regarding the concentrations of each COC in soil and groundwater.

Finally, free-phase petroleum hydrocarbons (described as waste oil) were detected in borings SB-05, SB-06, SB-07, and SB-08 during this investigation.

With these results, Thompson concluded the Site to be "environmentally impacted," as evidenced by the petroleum-affected media (related to the former waste oil pit) encountered in five of the ten soil borings installed during the investigation. The report further stated the extent of petroleum-affected media had not been laterally assessed and remained unknown.

2.3 PHASE I ESA (MARCH 2024)

LaBella completed a Phase I ESA report on March 21, 2024 (included in **Appendix A**), in conformance with the scope of American Society of Testing & Materials (ASTM) Standard Practice E 1527-21. The *recognized environmental conditions* (RECs) identified in the Phase I ESA are presented below:

- Staining within the secondary containment area (west of the Office Building) from the removal of former ASTs;

- Potentially hazardous material in corroded, unlabeled containers, buckets, and drums (with evidence of a possible release) in the Office Building machine shop and Main Building;
- A former waste oil pit (approximately 200' x 300' in area) located in the east central section of the Site, formerly used by Gulf Shipbuilding Corporation, and reportedly used for the disposal of waste oil, sludges, and other potentially hazardous substances;
- A release incident, which occurred on the Site in 1995, which identified petroleum- and PCB-containing soils, prompting the removal of approximately 210 cubic yards of non-hazardous waste;
- Environmental impacts to soil and groundwater noted in the (Thompson) Phase II ESA, which documented free product in soil borings SB-05 through SB-08 (Soil borings SB-06, SB-07, and SB-08 were installed within the former waste oil pit area);
- Floor drains in the Main Building with possible staining observed near one of the drains;
- Unknown historical management practices of petroleum products and hazardous chemicals by previous owners/operators;
- A petroleum bulk storage terminal on the adjoining property to the north/northwest, which has been in operation for approximately 50 years; and
- Previous ship building operations on the bulk storage petroleum terminal property before its conversion to its current use.

2.4 LIMITED PHASE II ESA (MARCH 2024)

With the findings from the Phase I ESA, Zarzour Companies, LLC authorized LaBella to complete a Limited Phase II ESA in July and August 2024 (see **Appendix A** for complete report), which included the installation of 16 soil borings (SB-1 through SB-16), conversion of nine soil borings into groundwater monitoring wells (MW-1 through MW-9), and the collection of 18 sub-slab vapor samples beneath the three onsite structures.

Soil borings were advanced to depths ranging from approximately seven feet below land surface (BLS) and 16 feet BLS with soil samples collected from each location for analysis of VOCs, Polynuclear Aromatic Hydrocarbons (PAHs), RCRA Metals, and PCBs according to EPA Methods 8260B, 8270-SIM, 6010D (7471A for Mercury), and 8082. Review of the results obtained from the soil sampling activities revealed 1-methylnaphthalene and arsenic to be present in soil at concentrations exceeding their applicable Industrial RSLs (See Section 4.0 for further detail).

The Limited Phase II ESA also included the collection of nine groundwater samples (MW-1 through MW-9) for analysis of VOCs, Polynuclear Aromatic Hydrocarbons (PAHs), RCRA Metals, and PCBs according to the same EPA Methods listed above. Review of the results obtained from the groundwater sampling activities revealed five VOCs (1,2-dibromo-3-chloropropane, 1,2-dichloroethane [DCA], 1,1,2,2-tetrachloroethane [TCA], 1,2,3-trichloropropane, and 1,2,3-trimethylbenzene[TMB]) and one PAH compound (1-methylnaphthalene) were detected at concentrations exceeding their corresponding tap water RSLs (See Section 4.0 for further detail).

In addition to the dissolved-phase COCs described above, free-phase petroleum hydrocarbons were detected in monitoring wells MW-2, MW-3, and MW-4 during monitoring events conducted on August 2, August 21, and August 28, 2024 (See **Table 1** for water table elevations and free product thicknesses measured during the August 28, 2024, gauging event).

In an effort to identify the type of petroleum free product measured in onsite groundwater, a total petroleum hydrocarbon (TPH) fingerprint analysis was conducted on free product collected from three monitoring wells MW-2, MW-3, and MW-4 and the oily product encountered in soil sample SB-11 (4-6 feet BLS). Each of the samples was analyzed in accordance with EPA Method 8015. Based on the results of the fingerprint analysis, the product present in each of the samples submitted for laboratory analysis

was consistent with hydraulic fluid. No other types of petroleum products were indicated such as gasoline, diesel fuel, jet fuel, motor oil, etc. Laboratory analytical results from the fingerprint analysis are included in **Appendix B**.

With regard to the sub-slab vapor results, four samples collected beneath the Office Building (SS-4 through SS-7) contained select VOCs at concentrations sufficient to represent a potential Estimated Increased Lifetime Cancer Risk (EILCR)/carcinogenic risk exceeding ADEM's recommended default threshold. Likewise, three sub-slab vapor samples collected beneath the Main Building and one sub-slab vapor sample beneath the northern building yielded similar results (i.e., indicating a potential carcinogenic risk above ADEM-recommended thresholds). As detailed in Section 4.4.2.3, however, the Main Building and Northern Building are not enclosed structures, ruling out a viable vapor intrusion pathway within these structures.

The analytical results for soil, groundwater, and sub-slab vapor (presented above) are further detailed in Section 4.0 of this Report and summarized in **Tables 2A** through **Table 4**. Laboratory analytical results from each investigation are presented in **Appendix B**.

2.5 RELEASE INCIDENT (1995)

In May 1995, Alabama Power Company (APCO) encountered petroleum-affected material in the subsurface while advancing a boring during the construction of a transmission tower foundation. APCO reported the spill to the Alabama Department of Environmental Management (ADEM) and collected one groundwater sample from the boring pit for analysis of benzene, toluene, ethylbenzene, total xylenes (BTEX), polynuclear aromatic hydrocarbons (PAHs), total lead, and oil and grease (O&G). Laboratory analysis of the groundwater sample revealed all results to be below applicable screening levels and/or Maximum Contaminant Levels (MCLs).

APCO personnel also collected two waste samples of the affected soil (approximately 210 cubic yards), which had been placed in roll-off containers for subsequent disposal. The waste samples were analyzed for Toxicity Characteristic Leaching Procedure (TCLP) metals, volatile organic compounds (VOCs), semi-VOCs (SVOCs), and pesticides as well as BTEX, total petroleum hydrocarbons (TPH), and polychlorinated biphenyls (PCBs). Laboratory analysis revealed no compounds to be present in the waste material at concentrations exceeding their applicable TCLP thresholds (for characteristically hazardous waste). Likewise, BTEX concentrations were present below applicable screening levels established by ADEM; however, both waste samples contained elevated TPH concentrations, indicating a petroleum source. Finally, PCBs were detected in both waste samples; however, the concentrations were less than 50 parts per million (ppm), exempting the material from 40 CFR Part 761 requirements.

With no UST discovered in the vicinity of the release area, the UST Branch referred the matter to Hydrogeology and the Industrial Hazardous Waste Unit for review. Following its review of the laboratory analytical results provided by APCO, ADEM concluded the waste material to be non-hazardous and recommended coordination of its disposal through the Solid Waste Branch. With this direction from ADEM, APCO personnel then proceeded with the transportation and disposal of the waste at a permitted landfill. Upon completion, ADEM determined no additional actions to be warranted. Available documents relating to this release incident are included in **Appendix B**.

3.0 SCOPE OF WORK AND REPORT ORGANIZATION

3.1 SCOPE OF WORK

In accordance with ADEM Administrative Code 335-15-4-.03 and . 335-15-4-04, this Voluntary Property Assessment Report & Cleanup Plan includes the following:

335-15-4-.03 (2) (Voluntary Property Assessment Plan/Report Content)

A Voluntary Property Assessment Plan (and Report) *submitted by an applicant shall describe in sufficient detail those actions planned to develop the information necessary to perform a risk assessment or identify applicable cleanup standards for the qualifying property utilizing requirements found in the Alabama Risk-based Corrective Action Guidance (ARBCA)Manual or other appropriate risk-based corrective action principles through the appropriate implementation of applicable response actions or land use controls. The* (Report) *should describe the methods to be used to determine the type(s) and the amount(s) of any contamination including the delineation of all soil and groundwater contamination discovered or known to exist within the qualifying property boundaries or portions thereof. Information submitted in the Voluntary Property Assessment* (Report) *shall be submitted in a format consistent with the Alabama Environmental Investigation and Remediation Guidance (AEIRG).*

335-15-4-.04 (Voluntary Cleanup Plan)

An acceptable Voluntary Cleanup Plan *must identify those steps necessary to perform approved cleanup for the site. At a minimum, the cleanup plan must include:*

1. A description of the remediation at each area of known contamination;
2. A description of the conduct of the cleanup at the facility;
a. A detailed description of the methods to be used during cleanup, including but not limited to, removing, transporting, treating, storing, or disposing of all remediation waste, identification of the type(s) of off-site solid and/or hazardous waste management unit(s) to be used, if applicable.
b. A detailed description of the steps needed to remove or decontaminate all hazardous residues and contaminated containment system components, equipment, structures, and soils during cleanup including, but not limited to:
(i) Procedures for cleaning equipment and removal of contaminated soils;
(ii) Methods for sampling and testing surrounding soils; and
(iii) Criteria for determining the extent of remediation necessary to satisfy the cleanup requirements.
c. A detailed description of other activities necessary during or after the cleanup period to ensure compliance with the cleanup performance requirements. This description may include operation and maintenance, such as, but not limited to groundwater monitoring, leachate collection, and run-on and run-off control;
d. A schedule for cleanup of known areas of contamination. At a minimum, the schedule must include the total time necessary to remediate each known area of contamination and the time required for cleanup activities;
e. Provide proof of financial assurance in accordance with 335-15-5 (covered by EPA Cleanup Grant awarded to the City of Birmingham, May 2020); and
f. An estimate of the expected year of cleanup for facilities that use trust funds to demonstrate financial assurance under 335-15-5-.02(b).
3. An estimate of the maximum inventory of remediation wastes/contaminated media on-site during cleanup operations; and

4. A voluntary cleanup plan submitted by a non-responsible party must provide for remediation of all contamination described in the property assessment report on-site only.

3.2 REPORT ORGANIZATION

Section 4.0 summarizes Site characterization information and includes the general geology, hydrogeology, and lithology of the Site area and provides Site-specific information regarding COCs detected in onsite soil, groundwater, and sub-slab vapor. Section 5.0 details the proposed remedial plan to address potential exposure and groundwater migration risks related to the former waste oil pit and includes a post-remediation Soil Management Plan and groundwater sampling plan to be completed in connection with the proposed remedial efforts. Sections 6.0 and 7.0 present the proposed Site controls to be incorporated during the Voluntary Cleanup Plan implementation as well as a proposed schedule for completion. Section 8.0 presents conclusions and recommendations while Section 9.0 lists the reference sources cited throughout this report.

4.0 SITE CHARACTERIZATION AND FIELD INVESTIGATION RESULTS

4.1 SURROUNDING POPULATION

Properties immediately surrounding the Site include industrial and/or undeveloped land with Chickasaw Creek located immediately east. Center Point Terminal (bulk storage petroleum storage facility) and Delta Marine Services are located north-northwest of the Site while Chickasaw Marine Services is present immediately south. Viaduct Road and Zenith Energy are located west of the Site. A surrounding land use map is included as **Figure 3**.

4.2 GEOLOGY AND HYDROGEOLOGY

According to the Geological Survey of Alabama (GSA) Geologic Map of Alabama, Special Map 220, dated 1988, the Site is located within the East Gulf Coastal Plain, Deltaic Plain. The East Gulf Coastal Plain physiographic section of the Coastal Plain province in Alabama is an area of Mesozoic and Cenozoic sediments in the southern and western parts of the state, where mostly unconsolidated sediments of the Coastal Plain overlap consolidated rocks of the Plateaus, Valley and Ridge, and Piedmont provinces.

A search of public and private water wells within one mile of the Site revealed three United States Geological Survey (USGS) wells to be present within this radius (**Figure 4**). Review of available records for each well revealed no additional information regarding depth, date of installation, or the geologic formation into which each was installed. However, considering their respective distances from the Site (closest well is more than one-half mile west of the Site and upgradient relative to groundwater flow), none appear to be hydraulically connected.

Site topography, which has been altered by development, is generally level. Stormwater is directed away from the Site via surface flow, infiltration, curb and gutter, and storm drains. Various factors can affect groundwater flow direction. In general, for unconfined aquifers, the direction of shallow groundwater movement mirrors surface topography and generally flows from hilltops and uplands (recharge areas) to stream valleys (discharge areas). Based on previous water table elevation measurements, shallow groundwater beneath the Site appears to flow east toward Chickasaw Creek. **Table 1** summarizes the water table elevations measured on the Site. **Figure 5** illustrates the estimated direction of groundwater flow across the Site.

4.3 SITE SOILS

According to the United States Department of Agriculture (USDA) Natural Resource Conservation Service (NRCS) Web Soil Survey, the Site is underlain by Dorovan soils, which consist of very deep, very poorly drained, moderately permeable soils on densely forested flood plains, hardwood swamps, and depressions in the Southern Coastal Plain Major Land Resource Areas. They formed in highly decomposed acid-organic materials. The underlying soil texture is described as mucky peat, comprising highly organic soils and peat. Slopes are reportedly less than one percent. Soils encountered during onsite assessment activities included silty sand and sandy, peaty loam underlain by intermittent layers of silty clay and plastic clay.

4.4 RELEASE CHARACTERIZATION AND DISTRIBUTION OF COCs

Considering the results of assessment activities conducted at the Site, the primary COCs to be addressed in this Voluntary Cleanup Plan include free-phase petroleum within the former waste oil pit area and dissolved VOCs and PAHs in the groundwater proximal to the former waste oil pit. Low-level VOCs, naphthalene, and 1-methylnaphthalene were also detected in more distal wells (MW-2, MW-8, and MW-9); however, the concentrations measured do not appear to pose a risk to future occupants via applicable exposure pathways.

The former waste oil pit represents the sole contaminant source on the Site. Given the relatively low concentrations of dissolved VOCs and PAHs located in groundwater surrounding the former oil pit area, however, it appears the free-phase petroleum (determined to be hydraulic fluid) is generally static, showing no indications of significant lateral migration. The underlying soil composition, containing abundant peat with high levels of total organic carbon (ranging from 18% to 58%, *Peat Definitions: A Critical Review*, Sage Journals, October 4, 2022) supports the absence of lateral migration of free-phase and dissolved petroleum compounds associated with the former oil pit.

Given the absence of demonstrable migration of the free-phase hydrocarbon plume (consistent with both the underlying soil composition and the low solubility and poor mobility of hydraulic fluid in groundwater), installation of the proposed barrier wall on the upgradient (western and northern) sides of the former waste oil pit, using in-situ stabilization and in-situ fixation of contaminated soils via SSM, should function as a protective measure, redirecting groundwater to the northern and southern sides of the former waste oil pit. This SSM/barrier wall will function as a supplemental measure to further mitigate the potential for future plume migration and complement the hydrologic dynamics already in place (i.e., no evidence of appreciable migration to date). However, as detailed in Section 5.0, two comprehensive groundwater monitoring events are proposed to validate the conclusions and recommendations presented in this Plan.

4.4.1 Chemicals of Concern

The primary COCs considered in this Voluntary Cleanup Plan include VOCs and PAHs (in subsurface soil and groundwater and free-phase hydrocarbons in shallow groundwater overlying the former waste oil pit.

4.4.2 Distribution of COCs

4.4.2.1 Soil

Surficial Soil: Site investigations revealed no COCs to be present in surficial soil at concentrations exceeding applicable EPA RSLs.

Subsurface Soil: 1-methylnaphthalene, PCB Aroclor 1260, and arsenic have been detected in subsurface soil within and immediately surrounding the former waste oil pit.

- 1-methylnaphthalene has been detected above its Industrial in soil borings SB-07 (January 2024 Investigation), SB-1 (1-4 feet BLS), SB-3 (6-8 feet BLS), SB-4 (3-6 feet BLS), SB-5 (2-4 feet BLS), and SB-5 (4-7 feet BLS) (July 2024 Investigation);
- PCB Aroclor 1260 was detected in soil boring SB-07 above its Industrial RSL (January 2024 Investigation); and
- Finally, arsenic was detected in four soil samples (SB-06 [January 2024 Investigation], SB-1, 4-7 feet BLS, , SB-10, 2-4 feet BLS, and SB-10, 4-5.5 feet BLS [July 2024 Investigation]) at concentrations slightly exceeding its Industrial RSL.

Table 2A through **Table 2C** summarize the analytical results for the soil samples collected at the Site while **Figure 6A** and **Figure 6B** illustrate the extent of COC-affected media on the Site. The laboratory analytical data reports are included in **Appendix B**.

4.4.2.2 Groundwater

The analytical results for groundwater samples collected during the January 2024 and August 2024 assessments were compared to the EPA Maximum Contaminant Levels (MCLs, or to EPA RSLs for tap water, if no MCL was listed). The results indicated the following:

- **1,2-dibromo-3-chloropropane** was detected above its tap water RSL of 0.0002 mg/L in monitoring wells MW-3 and MW-4 at concentrations of 0.003 mg/L and 0.001 mg/L.
- **1,2-DCA** was detected above its tap water RSL of 0.005 mg/L in monitoring well MW-8 at a concentration of 0.025 mg/L.
- **1,1,2,2-TCA** was detected above its tap water RSL of 0.000076 mg/L in monitoring well MW-4 at a concentration of 0.001 mg/L.
- **1,2,3-trichloropropane** was detected above its tap water RSL of 0.00000075 mg/L in monitoring wells MW-2, MW-3 and MW-4 at concentrations of 0.05 mg/L, 0.056 mg/L, and 0.001 mg/L.
- **1,2,3-TMB** was detected above its tap water RSL of 0.0055 mg/L in monitoring wells MW-3 and MW-4 at concentrations of 0.012 mg/L and 0.050 mg/L.
- **1-methylnaphthalene** was detected in all nine groundwater samples at concentrations exceeding its tap water RSL of 0.00000063 mg/L with concentrations ranging from 0.000011 mg/L (MW-7) to 0.0317 mg/L (MW-3). Additionally, it was detected in temporary well SB-04 (January 2024 investigation) at a concentration of 0.183 mg/L.
- **2-methylnaphthalene** was detected above its EPA-established tap water RSL of 0.036 in monitoring wells MW-3 and MW-4 at concentrations of 0.0161 mg/L and 0.00694 mg/L. Additionally, it was detected in temporary well SB-04 (January 2024 investigation) at a concentration of 0.294 mg/L.
- **Naphthalene** was detected above its EPA-established tap water RSL of 0.000012 mg/Lin monitoring wells MW-2, MW-3, and MW-4 at concentrations of 0.0036 mg/L, 0.00207 mg/L, and 0.00803 mg/L. Additionally, it was detected in temporary well SB-04 (January 2024 investigation) at a concentration of 0.123 mg/L.
- **Phenol** was detected in temporary well SB-04 above its EPA-established tap water RSL of 0.58 mg/L at a concentration of 0.881 mg/L

Table 3A through **3C** summarize the analytical results for the groundwater samples collected at the Site while **Figure 7A** and **Figure 7B** illustrate the extent of COC-affected groundwater on the Site. The laboratory analytical data reports are included in **Appendix B**.

4.4.2.3 Vapor Intrusion

Sub-slab vapor samples collected beneath the office building contained certain VOCs at concentrations with sufficient volatility and toxicity to warrant further evaluation. As summarized below and detailed in **Table 4**, benzene, benzyl chloride, 1,3-Butadiene, 1,1-DCA, 1,4-Dioxane, ethylbenzene, methylene chloride, naphthalene,, and PCE were detected at concentrations indicating a potential cumulative risk exceeding the default EILCR of $1X10^{-6}$. Non-cancer risk thresholds were not exceeded in any of the sub-slab vapor samples collected beneath the office building.

OFFICE BUILDING-SUMMARY OF CUMULATIVE RISKS		
Sample ID	Carcinogenic Risk: Default threshold ($1X10^{-6}$)	Non-Carcinogenic Risk; Default Threshold (0.1)
Office SS-1	4.57E-07	1.87E-02
Office SS-2	4.00E-07	1.69E-02
Office SS-3	6.58E-10	1.33E-03
Office SS-4	1.89E-06	7.75E-02
Office SS-5	1.4E-06	4.79E-02
Office SS-6	1.04E-06	7.48E-02
Office SS-7	1.22E-06	6.27E-02
Office SS-8	2.88E-07	1.70E-02
Maximum sub-slab vapor concentrations beneath office building:	Benzene (SS-5): 20 µg/m³ 1,3-Butadiene: 16 µg/m³ 1,1-DCA (SS-5): 51 µg/m³ 1,4-Dioxane (SS-7): 79 µg/m³ Ethylbenzene (SS-7): 30 µg/m³	Methylene Chloride (SS-2): 232 µg/m³ Naphthalene (SS-5): 6.8 µg/m³ Benzyl Chloride (SS-6): 5.2 µg/m³ PCE (SS-1): 22 µg/m³

Appendix C contains a copy of the Vapor Intrusion Screening Level (VISL) Calculator output with the COC concentrations detected in each sub-slab vapor sample (along with the carcinogenic risk associated with each compound).

However, the September 2024 Phase II ESA report concluded that if Site-specific data were used to calculate exposure risk (e.g., depth to groundwater, soil characteristics, and associated attenuation factors), a vapor intrusion risk could likely be ruled out as a concern. In an effort to validate this conclusion (i.e., accounting for the media-specific variables noted above), Bullock utilized the analytical solutions of Johnson and Ettinger (1991) for contaminant partitioning and subsurface vapor transport into buildings to derive site-specific attenuation factors (AFs) for the evaluation of vapor intrusion risk to current and/or future occupants of the office building. As demonstrated from these models (detailed in **Appendix C**), use of the site-specific lithology and depth to groundwater, resulted in a modified AF value 0.003 (relative to the default AF of 0.03 employed in the VISL Calculator), more accurately representing actual subsurface conditions at the Site. The modified AF, combined with the maximum concentrations for each COC in soil vapor beneath the office building structure, resulted in the following predicted carcinogenic risk for each compound.

COC	Maximum Sub-Slab Vapor Concentration	Predicted Vapor Intrusion Risk
Benzene	20 µg/m³	3.82E-08
1,3-Butadiene	16 µg/m³	6.23E-08
Benzyl Chloride	5.2 µg/m³	1.17E-07
1,1-DCA	51 µg/m³	2.00E-08
1,4-Dioxane	79 µg/m³	9.66E-08
Ethylbenzene	30 µg/m³	1.83E-08
Methylene Chloride	232 µg/m³	1.63E-09
Naphthalene	6.8 µg/m³	5.66E-08
PCE	22 µg/m³	1.40E-09
Combined Vapor Intrusion Risk- Maximum COC Concentrations:		**4.12E-07**

As detailed in the table above (with supporting documentation included in **Appendix C**), the maximum sub-slab vapor concentrations of each compound do not represent a viable vapor intrusion risk to current or future commercial workers on the Site. Likewise, the combined vapor intrusion risk (using the maximum concentrations measured in sub-slab vapor) does not exceed the default EILCR of 1.0 E^{-6}.

Regarding the remainder of onsite structures (Main Building and Northern Building), both are open warehouse buildings with ceiling heights of 30 feet or more. As neither of these buildings are enclosed structures, evaluation of indoor vapor intrusion risk is not warranted.

With these findings, vapor intrusion can removed from further consideration as a viable exposure risk.

Figure 8 illustrates the location of each sub-slab vapor sample collected during the July 2024 investigation.

5.0 DESCRIPTION OF REMEDIATION IN-SITU STABILIZATION & IN-SITU FIXATION OF CONTAMINATED SOILS VIA SSM BARRIER WALL

As detailed in previous sections, the purpose of this Voluntary Cleanup Plan is to mitigate or altogether eliminate potential exposure risks and migration of petroleum-affected groundwater from the former oil pit area. Bullock evaluated multiple remedial alternatives to achieve these objectives and concluded that the installation of an SSM/barrier wall on the upgradient (northern and western) sides of the former waste oil pit using in-situ stabilization/fixation of contaminated soils via SSM to be the most viable option. The following sections provide additional regarding the rationale of the selected remedy.

5.1 BASIS FOR SELECTION OF SSM/BARRIER WALL

The location of the certain structures on the Site (relative to the former oil pit area) present inherent constraints with regard to the extent of remediation possible (see **Figure 9**). An office building/

warehouse structure (to the south) and foundations for an electrical transmission line (to the east) overlie approximately 25,000 square feet of the former waste oil pit. An additional area of approximately 16,000 square feet, adjacent to the office building/warehouse (south), a warehouse structure (north), and the electrical transmission foundations (east) limits the lateral extent for potential removal to approximately 30,000 square feet. Extension of an excavation beyond these boundaries would pose structural risks to each surrounding structure. Likewise, given the depth to groundwater (approximately three to five feet BLS), combined with the free-phase petroleum located within the former waste oil pit area, removal of this material would require both dewatering of the excavation area and management of dissolved and free-phase hydrocarbons during those efforts. Given the proximity of the remedial area to Chickasaw Creek (Riverine environment), immediately east, and established freshwater emergent and forested/shrub wetlands (immediately west and south, see National Wetland Inventory Map on **Figure 10**), Bullock concluded that an open excavation (e.g., removing the accessible source area material) presented an unacceptable risk for a potential release to these areas. As such, removal of petroleum-affected media (and replacement with clean backfill material) was ruled out as a viable remedy.

Given the potential complications with respect to removal of the petroleum-affected media, Bullock concluded in-place management of this material to be a more effective and lower risk remedial option. In-situ stabilization/in-situ fixation of contaminated soils by SSM significantly reduces the risk of impacting the surrounding wetland/riverine environments while also generating little to no regulated waste during installation. Furthermore, installation of a barrier wall (using SSM as illustrated on **Figure 11**) will disturb significantly less surface concrete, thereby reducing the potential for discharges of both surface sediment and petroleum-affected water to the surrounding environment. Likewise, this remedial solution is ideal for highly transmissive lithologies (i.e., coarse sand and silty sands, which are present in the subsurface beneath the property) and eliminates the need for managing and treating accumulated water and oil in an excavation advanced in areas with shallow water tables.

5.2 DESCRIPTION OF REMEDIAL METHOD

Soil mixing for in-situ stabilization of contaminated soils offers a methodology which allows soils to be treated above and below the water table without removal. There is little to no environmental impact to the surrounding subsurface and surface conditions and no special preparation (beyond establishing the proper ratio of reagents to optimize performance and function) is required. SSM utilizes a mounted mixing system equipped with a mixing auger (three to six feet in diameter), which is driven by a high torque turntable. The mixing head is enclosed in a bottom-opened cylinder to allow for closed system mixing of the target material and treatment reagents. Following installation, each interconnected cylindrical column (installed with the mixing auger) solidifies to form the barrier wall.

Treatment reagents are precisely weighed and transferred pneumatically to allow the correct proportions to be mixed with the untreated waste sludge or soil. The bottom-opened cylinder is lowered into the waste and the mixing blades are started while chemicals are introduced. The mixing blades advance through the total depth of the affected material (up to nine feet below grade proposed in this Plan) in an up and down motion. A negative pressure is kept on the head space of the bottom-opened cylinder to pull any vapors or dust to the vapor treatment system (included with the SSM assembly). Given the chemical composition (i.e., low volatility) of the petroleum hydrocarbons in the former oil pit area (hydraulic fluid), capture and treatment of vapors is not anticipated as part of the SSM.

At the completion of a mixed cylinder of waste, the blades are retracted inside the bottom-opened cylinder and the cylinder removed. The cylinder is then placed adjacent, and overlapping, to the previous cylinder and the process is repeated until the target area has been treated. **Figure 12A** and **Figure 12B** illustrate the SSM installation process to be employed to construct the barrier wall along the western and northern boundaries of the former waste oil pit.

Upon completion, the SSM barrier wall (which will cure to form a solid matrix) will redirect groundwater around the former waste oil pit, further mitigating the potential for future lateral plume migration (See **Figure 11**).

5.3 PROPOSED IMPLEMENTATION OF REMEDIATION

5.3.1 Pilot Test/Treatability Study

Before the full-scale implementation of this Plan, Bullock will complete a treatability study to verify the mix design of reagents required to optimize the function of the barrier wall. The treatability study will be completed on 10 to 20 gallons of representative subsurface material. The results from the treatability study will inform the proportions of reagents to be used in the SSM/barrier wall process to optimize its overall effectiveness. Typical reagents used in this process include Portland cement, lime (quicklime), fly ash, ground granulated blast furnace slag, bentonite clay, activated carbon, and specialty clays (e.g., organophilic clays), all of which are mixed into the soil to solidify and stabilize contaminants, reducing their mobility and potential for leaching into the environment while also redirecting groundwater flow around the barrier wall following installation.

5.3.2 Remedial Implementation Tasks

With the results of the treatability study, field personnel will mobilize to the Site and complete the following tasks:

1. Removal of surface concrete overlying the proposed SSM/barrier wall area (estimated width of five to seven feet by approximately 550 feet in length);
2. Mobilization of a small batch plant to the Site for grout/reagent mixture in the SSM/barrier wall installation process;
3. Following the removal of surface concrete, utilize the SSM auger and open cylinder components equipment to install the SSM/barrier wall in overlapping columns as illustrated on **Figure 12A and Figure 12B**;
4. The in-situ treatment area (SSM/barrier wall) will extend up to nine feet below grade;
5. Upon completion, the treatment area will be capped with aggregate material to underlie the future concrete surface cover; and
6. Field personnel will disassemble all equipment and replace the concrete surface to match (to the degree possible) existing surface grades.

Upon completion of the remedial activities summarized above, Bullock will prepare a Voluntary Cleanup Plan Implementation Report for ADEM's review and approval.

5.4 DEVELOPMENT OF A SOIL MANAGEMENT PLAN

With the completion of the remedial tasks described above, petroleum-affected media will remain on one parcel (Parcel #2208440001006.000) of the Site (though sequestered from potential lateral migration via groundwater flow). However, should future Site improvements require the excavation or disturbance of subsurface material potentially containing petroleum-affected media, Bullock has prepared a Soil Management Plan (included as **Appendix D**) to ensure the proper management and handling of this material.

5.5 GROUNDWATER MONITORING ACTIVITIES

In an effort to ensure onsite groundwater conditions are consistent with the results obtained from previous sampling events, Bullock proposes to complete two comprehensive monitoring events. The first event will occur before the installation of the SSM/barrier wall. The second will occur within two months following the completion of the SSM/barrier wall installation.

Bullock will collect groundwater samples from each onsite monitoring well (MW-1 through MW-9) for analysis of VOCs and PAHs according to EPA Methods 8260B, 8270C. Before purging and collecting groundwater samples, the static water level, total well depth, and depth to free product (if applicable) will be measured from each onsite monitoring well using an electronic water-level indicator/interface probe (IP) to establish the relative depth to groundwater in each location and to calculate the volume of standing water in each well before purging. The IP and all other equipment used between monitoring well locations will be decontaminated between measurements.

Each monitoring well will be developed/purged in accordance with Appendix B.4 of the AEIRG using either a peristaltic pump with polyethylene tubing or a dedicated, disposable polyethylene bailer. Three to five wetted casing volumes of water will be purged from each monitoring well before collecting groundwater samples (or until the well is dry). Following a minimum of 24 hours after well installation and development, field personnel will collect groundwater samples from each monitoring well using a low-flow sampling pump. Before collecting and dispensing the groundwater samples into laboratory-provided containers, field personnel will collect groundwater chemistry parameters at five-minute intervals (dissolved oxygen, conductivity, oxidation-reduction potential, and pH) until such parameters stabilize to within ten percent for two consecutive intervals. Following collection, each sample container will be labeled, wrapped in bubble-pack, and placed immediately in a cooler containing ice. The groundwater samples will then be shipped under chain-of-custody to an ADEM-approved laboratory for analysis.

The results of the groundwater monitoring events will be provided with the final Cleanup Implementation Report.

6.0 SITE CONTROLS (DECONTAMINATION AND RUNOFF)

During the installation of the SSM/barrier wall, field personnel establish a work perimeter to control access to the Site along the western entrance. The batch plant and other onsite equipment will remain within the fenced Site boundary throughout the implementation of this Voluntary Cleanup Plan.

Additionally, field personnel will install applicable stormwater controls along the western boundary (e.g., silt fencing or other suitable sediment controls) to mitigate stormwater runoff from the Site to nearby wetland environments. As the Site area does not qualify for a National Pollutant Discharge Elimination System (NPDES) Construction Stormwater Permit, these controls will be implemented and maintained without a Permit. However, all controls and monitoring of the runoff controls will be consistent with NPDES requirements and continue throughout the duration of the project.

7.0 ANTICIPATED SCHEDULE

Following ADEM's approval of the Voluntary Cleanup Plan, a mandated 30-day public notice period will follow. Bullock proposes to complete the first groundwater monitoring event and collect a sufficient volume of soil from the proposed SSM/barrier wall installation area to conduct the treatability study

(proposed sampling locations included on **Figure 11**). Field personnel will mobilize to the Site within 45 days following ADEM's approval of this Plan (which will occur upon the expiration of the 30-day public notice period). Bullock anticipates up to four weeks onsite to complete the remedial activities detailed in this Plan. The second comprehensive groundwater monitoring event will occur within two months following the completion of the remedial tasks. Finally, Bullock anticipates delivery of a Cleanup Implementation Report to ADEM within 30 days following receipt of the laboratory analytical results from the second comprehensive groundwater monitoring event. Following ADEM's approval of the Cleanup Implementation Report (with associated conclusions and recommendations), field personnel will abandon monitoring wells MW-1 through MW-9.

A milestone schedule reflecting the anticipated timeframe for each task presented in this Plan, along with deliverables to be submitted to ADEM, is included as **Appendix E**.

8.0 CONCLUSIONS & RECOMMENDATIONS

Considering the information detailed in this Voluntary Cleanup Plan, the investigations completed to date indicate the COCs in onsite soil include select VOCs, PAHs, and free-phase petroleum hydrocarbons within and immediately surrounding the former waste oil pit. The extent of COC-affected media does not extend beyond the Site boundary (as demonstrated in previous assessments completed by Zarzour Companies, LLC property).

With these findings, Bullock, on behalf of Zarzour Companies, LLC (the Non-Responsible Party Applicant), recommends the following:

1. A treatability study of onsite soil to maximize the effectiveness of the proposed remedy;
2. Two comprehensive groundwater monitoring events to demonstrate Site conditions are consistent with previous sampling events;
3. Installation of a SSM/barrier wall along the western and northern (upgradient) sides of the former waste oil pit to mitigate potential (future) lateral movement of petroleum-affected groundwater;
4. Restore the Site conditions to match (to the degree possible) the onsite conditions prior to the commencement of remedial work work;
5. Employ stormwater measures and access controls (detailed in Section 6.0) for the duration of the excavation and transportation of waste from the Site; and
6. Document the implementation of this Voluntary Cleanup Plan to ADEM upon completion.

With these actions completed, Zarzour Companies, LLC would then submit a draft environmental covenant for review and approval by ADEM. The environmental covenant would include the following land use restrictions (which would be incorporated onto the deed):

1. The use of groundwater for potable or irrigation purposes from or on the Site is prohibited;
2. Use of the Site shall be limited to commercial/industrial activities (i.e., residential housing, schools, daycares, hospitals, etc. shall be prohibited); and
3. Should future Site improvements require the disturbance or removal of soil on parcel #2208440001006.000 of the Site, such activities will occur in accordance with the Soil Management Plan (**Appendix D**) as well as applicable ADEM Solid Waste regulations.

9.0 REFERENCE MATERIALS

Bullock referenced the following sources during the preparation of this report.

1. Modified Phase II ESA Report prepared by ACT, Inc. (July 1998)
2. Phase I ESA Report prepared by LaBella (2024).
3. Phase II ESA Reports prepared by LaBella and Thompson (2024).
4. ADEM Administrative Code 335-15.
5. Alabama Environmental Investigation and Remediation Guidance (Revised February 2017).
6. Alabama Risk Based Corrective Action (ARBCA) Guidance document (February 2017)
7. USGS 7.5-minute Topographic Quadrangle *Chickasaw, Alabama, dated 2020*.
8. GSA *Geologic Map of Alabama*, dated 1988.
9. EPA Regional Screening Levels (November 2024).
10. Soil Survey Staff, NRCS, USDA. Web Soil Survey. Available online at http://websoilsurvey.nrcs.usda.gov.
11. *Peat Definitions: A Critical Review*, Mauro Lourenco, Jennifer M Fitchett, and Stephan Woodborne, Sage Journals, October 4, 2022
12. *U.S. Environmental Protection Agency Office of Solid Waste and Emergency Response (OSWER) Technical Guide for Assessing and Mitigating the Vapor Intrusion Pathway from Subsurface Vapor Sources to Indoor Air, June 2015*.
13. Analytical Solutions of Johnson & Ettinger (1991).
14. National Wetlands Inventory Map (US Fish & Wildlife Service).

TABLES

‘

Table 1
Summary of Groundwater Elevations
Chickasaw Marine Terminal
150 Viaduct Road
Chickasaw, Mobile County, Alabama
Bullock Environmental, LLC Project #: 25-BUCC01

MW ID	Date	TOC	Total Depth	Screen Interval	DTP	DTW	WTE
MW-1	8/28/2024	9.24	15.30	5.3-15.3	--	4.83	4.41
MW-2	8/28/2024	9.42	15.30	5.3-15.3	--	4.30	5.12
MW-3	8/28/2024	8.22	15.10	5.1-15.1	5.85	6.20	2.33
MW-4	8/28/2024	8.30	14.90	4.9-14.9	--	6.30	2.00
MW-5	8/28/2024	8.86	13.90	3.9-13.9	--	6.05	2.81
MW-6	8/28/2024	8.52	15.60	5.6-15.6	--	5.90	2.62
MW-7	8/28/2024	7.74	13.70	3.7-13.7	--	6.60	1.14
MW-9	8/28/2024	8.20	13.30	3.3-13.3	--	5.25	2.95
MW-9	8/28/2024	5.56	13.70	3.7-13.7	--	5.30	0.26

Notes:
MW ID = Monitoring Well Identification
TOC = Top of Casing (feet above mean sea level [ft amsl])
DTW = Depth to Water (feet below top of casing [ft btoc])
WTE = Water Table Elevation (ft amsl)
DTP=Depth to Free Product

Table 2A
Chemicals of Concern in Soil
Volatile Organic Compounds
Chickasaw Marine Terminal
150 Viaduct Road
Chickasaw, Mobile County, Alabama
Bullock Environmental, LLC Project #: 25-BUCC01

July/August 2024 Investigation														
Sample ID			SB1	SB1	SB2	SB3	SB4	SB5	SB5	SB6	SB7	SB9	SB10	SB10
Sample Depth (ft. below land surface)			1-4	4-7	1-6	6-8	3-6	2-4	4-7	3-5	2-3	5-7	2-4	4-5.5
Sample Date			7/29/2024				7/30/2024							
Method	**Analyte**	**EPA RSL**	**Result**	**Result**	**Result**	**Result**	**Result**	**Result**	**Result**	**Result**	**Result**	**Result**	**Result**	**Result**
8260B	Acetone	110,000	<0.0254	0.0777	0.0455J	0.0968	0.15	0.0845	0.316	0.0287J	<0.0290	<0.0254	<0.0444	<0.0254
8260B	Benzene	5.1	0.0038	0.0026	0.0051	0.0015J	<0.0009	0.0036	0.0027	0.0022	<0.0010	<0.0009	<0.0016	<0.0009
8260B	2-Butanone (MEK)	19,000	<0.0365	<0.0365	<0.0645	<0.0365	0.044	<0.0365	0.0973	<0.0365	<0.0417	<0.0365	<0.0638	<0.0365
8260B	n-Butylbenzene	5,800	<0.0018	0.0021	<0.0032	0.0505	0.0528	0.164	0.117	<0.0018	<0.0021	<0.0018	<0.0032	<0.0018
8260B	sec-Butyl benzene	12,000	<0.0013	<0.0013	<0.0023	0.0018J	0.0067	0.0184	0.0188	<0.0013	<0.0015	<0.0013	<0.0023	<0.0013
8260B	tert-Butyl benzene	12,000	<0.0010	<0.0010	<0.0019	<0.0010	<0.0011	0.0017J	<0.0011	<0.0010	<0.0012	<0.0010	<0.0019	<0.0010
8260B	Carbon Disulfide	350	0.0058J	<0.0037	<0.0066	0.0052J	<0.0037	<0.0037	<0.0039	0.0043J	<0.0042	<0.0037	<0.0065	<0.0037
8260B	Cyclohexane	2,700	<0.0086	<0.0086	<0.0153	<0.0086	<0.0087	0.0281	<0.0089	<0.0086	<0.0098	<0.0086	<0.0151	<0.0086
8260B	1,2-Dichlorobenzene	930	<0.0017	<0.0017	<0.0030	<0.0017	<0.0017	<0.0017	0.0084	<0.0017	<0.0019	<0.0017	<0.0030	<0.0017
8260B	Ethylbenzene	25	<0.0011	<0.0011	<0.0020	0.0089	0.0085	0.143	0.118	<0.0011	<0.0013	<0.0011	<0.0020	<0.0011
8260B	Isopropylbenzene	990	<0.0015	<0.0015	<0.0026	0.0025	0.0053	0.0213	0.0171	<0.0015	<0.0017	<0.0015	<0.0026	<0.0015
8260B	4-Isopropyl toluene	na	<0.0013	<0.0013	<0.0023	0.0029	0.0089	0.0166	0.0241	<0.0013	<0.0015	<0.0013	<0.0023	<0.0013
8260B	Methylcyclohexane	41	<0.0081	<0.0081	<0.0144	<0.0081	<0.0082	0.112	0.0451	<0.0081	<0.0092	<0.0081	<0.0142	<0.0081
8260B	n-Propylbenzene	2,400	<0.0011	<0.0011	<0.0020	0.0436	0.0499	0.124	0.115	<0.0011	<0.0013	<0.0011	<0.0020	<0.0011
8260B	Toluene	4,700	0.0035J	0.0010J	0.0037J	0.0021J	<0.0010	0.0124	0.0266	0.0021J	<0.0012	<0.0010	<0.0018	<0.0010
8260B	Trichloroethene	1.9	<0.0010	<0.0010	<0.0018	<0.0010	<0.0010	0.0013J	<0.0011	<0.0010	<0.0012	<0.0010	<0.0018	<0.0010
8260B	1,2,3-Trimethylbenzene	200	<0.0020	<0.0020	<0.0035	0.0056	0.0233	0.0351	0.04	<0.0020	<0.0022	<0.0020	<0.0035	<0.0020
8260B	1,2,4-Trimethylbenzene	180	<0.0019	<0.0019	<0.0034	0.0065	0.0083	0.0302	0.0784	<0.0019	<0.0022	<0.0019	<0.0034	<0.0019
8260B	1,3,5-Trimethylbenzene	150	<0.0008	<0.0008	<0.0015	0.0015J	<0.0008	0.0098	0.014	<0.0008	<0.0009	<0.0008	<0.0014	<0.0008
8260B	Xylene (Total)	250	<0.0007	0.0008J	<0.0013	0.0209	0.0184	0.103	0.11	<0.0007	<0.0008	<0.0007	<0.0013	<0.0007

January 2024 Investigation												
Sample ID			SB-01	SB-02	SB-03	SB-04	SB-05	SB-06	SB-07	SB-08	SB9	SB10
Sample Date			1/10/2024							1/11/24		
Method	**Analyte**	**EPA RSL**	**Result**	**Result**	**Result**	**Result**	**Result**	**Result**	**Result**	**Result**	**Result**	**Result**
8260B	Isopropylbenzene	990	BDL	BDL	BDL	BDL	BDL	BDL	0.251	BDL	BDL	BDL
8260B	Methyl Acetate	12,000	BDL	BDL	BDL	BDL	2.1	0.602	BDL	BDL	BDL	BDL

Notes:

All results presented in milligrams per kilogram (mg/kg)

EPA RSL (Industrial Soil) - Environmental Protection Agency (EPA) Regional Screening Level (RSL) for Industrial Soil, November 2024

Bold	Detected concentration exceeds
###	Detected above laboratory reporting
J	Qualifier indicatres estimated value between the MDL and the MQL
NS	Constituent not analyzed in sample
na	No EPA screening level established
MDL	Method Detection Limit
MQL	Method Quantitation Limit
BDL	Below Detection Limit

Table 2B
Chemicals of Concern in Soil
Polynuclear Aromatic Hydrocarbons
Chickasaw Marine Terminal
150 Viaduct Road
Chickasaw, Mobile County, Alabama
Bullock Environmental, LLC Project #: 25-BUCC01

July/August 2024 Investigation														
Sample ID			SB1	SB1	SB2	SB3	SB4	SB5	SB5	SB6	SB7	SB9	SB10	SB10
Sample Depth (ft. below land surface)			1-4	4-7	1-6	6-8	3-6	2-4	4-7	3-5	2-3	5-7	2-4	4-5.5
Sample Date			7/29/2024				7/30/2024							
Method	**Analyte**	**EPA RSL**	**Result**	**Result**	**Result**	**Result**	**Result**	**Result**	**Result**	**Result**	**Result**	**Result**	**Result**	**Result**
8270-SIM	Acenaphthene	4500	0.0629	<0.0152	0.699	0.122	0.574	0.352	1.02	0.0346	0.0122J	<0.000304	0.0588	0.000370J
8270-SIM	Anthracene	23000	0.106	0.0194J	0.709	0.24	0.968	0.446	1.07	0.0576	0.0130J	<0.000334	<0.00668	0.000887
8270-SIM	Benzo(a)anthracene	21	0.13	<0.0247	0.359	0.288	1.02	0.402	0.85	0.051	<0.00986	<0.000493	<0.00986	0.00801
8270-SIM	Benzo(a)pyrene	2.1	0.157	0.0366	0.312	0.242	0.867	0.267	0.667	0.0532	0.02	<0.000468	0.0477	0.0169
8270-SIM	Benzo(b)fluoranthene	21	0.0593	<0.0293	0.113	0.0953	0.298	0.146	0.32	0.0348	<0.0117	<0.000585	0.049	0.0204
8270-SIM	Benzo(g,h,i)perylene	na	0.093	0.0334J	0.154	0.128	0.468	0.212	0.49	0.0358	<0.0128	<0.000639	<0.0128	0.0131
8270-SIM	Benzo(k)fluoranthene	210	<0.0219	<0.0219	0.0270J	0.0459	0.141	0.0853	0.157	<0.00874	<0.00874	<0.000437	0.0158	0.00671
8270-SIM	Chrysene	2100	0.338	0.0434	0.84	0.778	2.47	1.2	2.35	0.135	0.03	<0.000624	<0.0125	0.0122
8270-SIM	Dibenz(a,h)anthracene	2.1	<0.0307	<0.0307	<0.0307	<0.0307	0.101	0.0399	0.096	<0.0123	<0.0123	<0.000614	<0.0123	0.00311
8270-SIM	Fluoranthene	3000	0.152	0.0384	0.898	0.248	0.805	0.288	0.671	0.14	0.0394	<0.000394	0.0273	0.0181
8270-SIM	Fluorene	3000	0.124	0.0443	0.998	0.255	1.47	0.861	2.36	0.0167	0.00703J	<0.000286	0.0339	0.000531J
8270-SIM	Indeno(1,2,3-cd)pyrene	21	<0.0314	<0.0314	0.037	<0.0314	0.118	0.0485	0.0806	<0.0125	<0.0125	<0.000627	<0.0125	0.0135
8270-SIM	1-Methylnaphthalene	0.077	**0.134**	<0.0549	0.355	**0.149**	**3.29**	**2.00**	**8.37**	<0.0218	<0.0218	<0.00109	<0.0218	<0.00109
8270-SIM	2-Methylnaphthalene	300	0.136	<0.0972	0.247	0.176	3.8	2.51	9.86	<0.0387	<0.0387	<0.00194	<0.0387	<0.00194
8270-SIM	Naphthalene	8.6	<0.0730	<0.0730	<0.0730	<0.0730	0.745	0.133	0.415	<0.0290	<0.0290	<0.00145	<0.0290	<0.00145
8270-SIM	Phenanthrene	na	0.285	0.0378	2.29	0.353	3.39	1.92	4.65	0.0394	0.0183	<0.000421	0.0185	0.007
8270-SIM	Pyrene	2300	0.642	0.139	1.72	1.37	3.7	1.81	3.5	0.304	0.11	<0.000643	0.0526	0.0174

January 2024 Investigation												
Sample ID			SB-01	SB-02	SB-03	SB-04	SB-05	SB-06	SB-07	SB-08	SB9	SB10
Sample Date			1/10/2024							1/11/24		
Method	**Analyte**	**EPA RSL**	**Result**	**Result**	**Result**	**Result**	**Result**	**Result**	**Result**	**Result**	**Result**	**Result**
8270C	Benzo(a)pyrene	2.1	BDL	BDL	BDL	BDL	BDL	BDL	BDL	BDL	BDL	0.509
8270C	Benzo(b)fluoranthene	21	BDL	BDL	BDL	BDL	BDL	BDL	BDL	BDL	BDL	1.43
8270C	Chrysene	2,100	BDL	BDL	BDL	BDL	BDL	BDL	BDL	BDL	BDL	392
8270C	Fluoranthene	3,000	BDL	BDL	BDL	BDL	BDL	BDL	BDL	BDL	BDL	0.337
8270C	1-Methylnaphthalene	0.077	BDL	BDL	BDL	BDL	BDL	BDL	**125**	BDL	BDL	BDL
8270C	2-Methylnaphthalene	300	BDL	BDL	BDL	BDL	BDL	BDL	134	BDL	BDL	BDL
8270C	Pyrene	2,300	BDL	BDL	BDL	BDL	BDL	BDL	BDL	BDL	BDL	1.35
8082	PCB-1260 (Aroclor 1260)	0.99	BDL	BDL	BDL	BDL	BDL	BDL	**2.52**	BDL	BDL	1.35

Notes:
All results presented in milligrams per kilogram (mg/kg)
EPA RSL (Industrial Soil) - Environmental Protection Agency (EPA) Regional Screening Level (RSL) for Industrial Soil, November 2024

Bold	Detected concentration exceeds EPA
###	Detected above laboratory reporting limits
J	Qualifier indicatres estimated value between the MDL and the MQL
NS	Constituent not analyzed in sample
na	No EPA screening level established
MDL	Method Detection Limit
MQL	Method Quantitation Limit
BDL	Below Detection Limit

Table 2C
Chemicals of Concern in Soil
RCRA Metals
Chickasaw Marine Terminal
150 Viaduct Road
Chickasaw, Mobile County, Alabama
Bullock Environmental, LLC Project #: 25-BUCC01

July/August 2024 Investigation														
Sample ID			SB1	SB1	SB2	SB3	SB4	SB5	SB5	SB6	SB7	SB9	SB10	SB10
Sample Depth (ft. below land surface)			1-4	4-7	1-6	6-8	3-6	2-4	4-7	3-5	2-3	5-7	2-4	4-5.5
Sample Date			7/29/2024				7/30/2024							
Method	**Analyte**	**EPA RSL**	**Result**	**Result**	**Result**	**Result**	**Result**	**Result**	**Result**	**Result**	**Result**	**Result**	**Result**	**Result**
6010D	Arsenic	3.0	2.49	**3.13**	0.92	NS	NS	1.23	1.05	NS	NS	NS	**3.48**	**3.07**
6010D	Barium	22,000	132	86.9	17.6	NS	NS	8.29	37.9	NS	NS	NS	205	31.3
6010D	Cadmium	10	0.157	0.118	<0.0500	NS	NS	0.0504J	1.37	NS	NS	NS	0.351	<0.0500
6010D	Chromium (total)	na	17.7	22.4	9.63	NS	NS	4.34	6.37	NS	NS	NS	61.7	14.6
7471A	Lead	800	89.8	81.8	59.2	NS	NS	33.4	60.2	NS	NS	NS	81.1	12.1
6010D	Mercury	4.6	0.287	0.0579J	0.0779J	NS	NS	0.148J	0.259	NS	NS	NS	0.487	<0.0215
6010D	Selenium	580	<0.350	<0.350	<0.350	NS	NS	<0.350	<0.350	NS	NS	NS	<0.350	<0.350
6010D	Silver	580	<0.200	<0.200	<0.200	NS	NS	<0.200	<0.200	NS	NS	NS	<0.200	<0.200

January 2024 Investigation												
Sample ID			SB-01	SB-02	SB-03	SB-04	SB-05	SB-06	SB-07	SB-08	SB9	SB10
Sample Date			1/10/2024							1/11/24		
Method	**Analyte**	**EPA RSL**	**Result**	**Result**	**Result**	**Result**	**Result**	**Result**	**Result**	**Result**	**Result**	**Result**
6010B	Arsenic	3.0	1.5	1.0	BDL	BDL	2.3	**3.1**	2.4	BDL	1.2	1.7
6010B	Barium	22,000	BDL	BDL	BDL	BDL	150	406	152	BDL	75.1	120
6010B	Cadmium	10	BDL	BDL	BDL	BDL	BDL	BDL	1.7	BDL	BDL	BDL
6010B	Chromium (total)	na	8.3	3.6	1.5	2.1	12.5	15.1	26.0	4.0	6.3	8.6
6010B	Lead	800	3.7	3.7	5.1	1.8	94.7	65.9	432	10.8	262	47.7
6010B	Selenium	580	BDL	BDL	BDL	BDL	BDL	BDL	BDL	BDL	BDL	BDL
6010B	Silver	580	BDL	BDL	BDL	BDL	BDL	BDL	BDL	BDL	BDL	BDL
7471B	Mercury	3.0	0.02	BDL	BDL	BDL	0.14	0.17	0.10	0.04	0.02	0.13

Notes:
All results presented in milligrams per kilogram (mg/kg)
RCRA=Resource Conservation & Recovery Act
EPA RSL (Industrial Soil) - Environmental Protection Agency (EPA) Regional Screening Level (RSL) for Industrial Soil, November 2024

Bold	Detected concentration exceeds EPA Industrial RSL
###	Detected above laboratory reporting limits
J	Qualifier indicatres estimated value between the MDL and the MQL
NS	Constituent not analyzed in sample
na	No EPA screening level established
MDL	Method Detection Limit
MQL	Method Quantitation Limit
BDL	Below Detection Limit

Table 3A
Chemicals of Concern in Groundwater
Volatile Organic Compounds
Chickasaw Marine Terminal
150 Viaduct Road
Chickasaw, Mobile County, Alabama
Bullock Environmental, LLC Project #: 25-BUCC01

July/August 2024 Investigation											
Client Sample ID			MW-1	MW-2	MW-3	MW-4	MW-5	MW-6	MW-7	MW-8	MW-9
Date Collected			8/2/2024	8/21/2024	8/21/2024	8/21/2024	8/2/2024	8/2/2024	8/2/2024	8/2/2024	8/2/2024
Method	Analyte	**MCL/RSL**	Result	Result	Result	Result	Result	Result	Result	Result	Result
8260B	Acetone	1.8	0.019J	0.009J	0.011J	0.02	0.018J	0.010J	0.008J	0.011J	0.009J
8260B	Benzene	0.005	<0.0008	<0.0008	0.001	0.001	<0.0008	<0.0008	<0.0008	<0.0008	<0.0008
8260B	Bromobenzene	0.0062	<0.0007	<0.0007	<0.0007	0.001	<0.0007	<0.0007	<0.0007	<0.0007	<0.0007
8260B	2-Butanone (MEK)	0.56	<0.003	<0.003	<0.003	0.005J	0.005J	<0.003	<0.003	<0.003	<0.003
8260B	n-Butylbenzene	0.1	<0.0008	<0.0008	0.001	0.002	<0.0008	<0.0008	<0.0008	<0.0008	<0.0008
8260B	sec-Butyl benzene	0.2	<0.0007	<0.0007	<0.0007	0.001	<0.0007	<0.0007	<0.0007	<0.0007	<0.0007
8260B	2-Chlorotoluene	0.024	<0.0007	<0.0007	<0.0007	0.005	<0.0007	<0.0007	<0.0007	<0.0007	<0.0007
8260B	1,2-Dibromo-3-Chloropropane	0.0002	<0.0008	<0.0008	**0.003**	**0.001J**	<0.0008	<0.0008	<0.0008	<0.0008	<0.0008
8260B	1,2-Dichlorobenzene	0.6	<0.001	<0.001	<0.001	0.002	<0.001	<0.001	<0.001	<0.001	<0.001
8260B	1,2-Dichloroethane	0.005	<0.0006	<0.0006	<0.0006	<0.0006	<0.0006	<0.0006	<0.0006	**0.025**	<0.0006
8260B	1,1-Dichloropropene	na	<0.0006	0.004	0.004	0.004	<0.0006	<0.0006	<0.0006	<0.0006	<0.0006
8260B	Ethylbenzene	0.7	<0.0006	<0.0006	<0.0006	0.002	<0.0006	<0.0006	<0.0006	<0.0006	<0.0006
8260B	Isopropylbenzene	0.045	<0.0007	<0.0007	0.001	0.002	<0.0007	<0.0007	<0.0007	<0.0007	<0.0007
8260B	n-Propylbenzene	0.066	<0.0007	<0.0007	0.003	0.003	<0.0007	<0.0007	<0.0007	<0.0007	<0.0007
8260B	1,1,2,2-Tetrachloroethane	0.000076	<0.0005	<0.0005	<0.0005	**0.001**	<0.0005	<0.0005	<0.0005	<0.0005	<0.0005
8260B	Toluene	1	<0.0006	<0.0006	<0.0006	0.001J	<0.0006	<0.0006	<0.0006	<0.0006	<0.0006
8260B	1,1,2-Trichloroethane	0.005	<0.0008	0.0009J	<0.0008	0.001	<0.0008	<0.0008	<0.0008	<0.0008	<0.0008
8260B	1,2,3-Trichloropropane	0.00000075	<0.0008	**0.05**	**0.056**	**0.001**	<0.0008	<0.0008	<0.0008	<0.0008	<0.0008
8260B	1,2,3-Trimethylbenzene	0.0055	<0.001	0.002	**0.012**	**0.050**	<0.001	<0.001	<0.001	<0.001	<0.001
8260B	1,2,4-Trimethylbenzene	0.0056	<0.0009	<0.0009	<0.0009	0.001	<0.0009	<0.0009	<0.0009	<0.0009	<0.0009
8260B	Vinyl Chloride	0.002	<0.0006	<0.0006	<0.0006	0.001	<0.0006	<0.0006	<0.0006	<0.0006	<0.0006
8260B	Xylene (Total)	10	<0.0008	<0.0008	0.001	0.002	<0.0008	<0.0008	<0.0008	<0.0008	<0.0008

January 2024 Investigation								
Client Sample ID			SB-01	SB-02	SB-03	SB-04	SB-09	SB-10
Date Collected			1/11/2024	1/11/2024	1/11/2024	1/11/2024	1/11/2024	1/11/2024
Method	Analyte	**MCL/RSL**	Result	Result	Result	Result	Result	Result
8260B	VOCS	NA	All VOCs Below Detection Limits					

Notes:
All concentrations presented in milligrams per liter (mg/L), parts per million equivalent.
VOCs = Volatile Organic Compounds
MCL = Maximum Contaminant Level (THQ 0.1) established by Environmental Protection Agency
RSL = Regional Screening Level for Tapwater (THQ 0.1) established by EPA Region 9 (November 2024)
Detected above laboratory reporting limits
Highlighted/bolded Cell = Concentration exceeds corresponding EPA MCL/RSL
J Qualifier indicatres estimated value between the MDL and the MQL
NS Constituent not analyzed in sample
na No EPA screening level established
MDL Method Detection Limit
MQL Method Quantitation Limit
BDL Below Detection Limit

Table 3B
Chemicals of Concern in Groundwater
Polynuclear Aromatic Hydrocarbons
Chickasaw Marine Terminal
150 Viaduct Road
Chickasaw, Mobile County, Alabama
Bullock Environmental, LLC Project #: 25-BUCC01

July/August 2024 Investigation											
Client Sample ID			MW-1	MW-2	MW-3	MW-4	MW-5	MW-6	MW-7	MW-8	MW-9
Date Collected			8/2/2024	8/21/2024	8/21/2024	8/21/2024	8/2/2024	8/2/2024	8/2/2024	8/2/2024	8/2/2024
Method	Analyte	**MCL/RSL**	Result	Result	Result	Result	Result	Result	Result	Result	Result
8270-SIM	Acenaphthene	0.053	0.000258	0.000256	0.000948J	0.000922	0.000126	0.00117	0.000029	0.000137	0.000251
8270-SIM	Acenaphthylene	na	0.000057J	0.000054J	<0.000459	<0.000045	<0.000005	0.000009J	<0.000005	<0.000005	<0.000005
8270-SIM	Anthracene	0.18	0.000464	0.000654	0.00120J	0.000442	0.00021	0.000048	0.000034	0.000121	0.000012J
8270-SIM	Fluoranthene	0.08	<0.000052	<0.000052	<0.000527	<0.000052	0.000007J	<0.000006	0.000017J	0.000006J	0.000014J
8270-SIM	Fluorene	0.029	0.00106	0.000959	0.00531	0.00162	0.000046	0.000106	0.000059	0.000101	0.000084
8270-SIM	1-Methylnaphthalene	0.00000063	**0.00144**	**0.000536**	**0.0317**	**0.00941**	**0.000013J**	**0.000014J**	**0.000011J**	**0.000025**	**0.000130**
8270-SIM	2-Methylnaphthalene	0.0036	<0.000119	0.000419	**0.0161**	**0.00694**	<0.000014	<0.000014	<0.000014	0.000018J	0.000018J
8270-SIM	Naphthalene	0.00012	<0.000154	**0.00036**	**0.00207**	**0.00803**	<0.000018	<0.000018	<0.000018	<0.000018	<0.000018
8270-SIM	Phenanthrene	na	<0.000156	<0.000156	<0.00156	<0.000156	0.000038	0.000092	0.00002	0.000077	0.000058
8270-SIM	Pyrene	0.012	0.000146J	0.000046J	<0.000417	<0.000041	0.000011J	0.000006J	0.000073	0.00009	0.000012J

January 2024 Investigation								
Client Sample ID			SB-01	SB-02	SB-03	SB-04	SB-09	SB-10
Date Collected			1/11/2024	1/11/2024	1/11/2024	1/11/2024	1/11/2024	1/11/2024
Method	Analyte	**MCL/RSL**	Result	Result	Result	Result	Result	Result
8270C	1-Methylnaphthalene	0.00000063	BDL	BDL	BDL	**0.182**	BDL	BDL
8270C	2-Methylnaphthalene	0.0036	BDL	BDL	BDL	**0.294**	BDL	BDL
8270C	2-methylphenol	na	BDL	BDL	BDL	0.193	0.173	0.114
8270C	3 & 4 methylphenol	na	BDL	BDL	BDL	0.426	0.26	0.194
8270C	Naphthalene	0.00012	BDL	BDL	BDL	**0.123**	BDL	BDL
8270C	Phenol	0.58	BDL	BDL	BDL	**0.881**	0.274	0.274
8082	PCBS	0.0078	All PCBs Below Detection Limits					

Notes:
All concentrations presented in milligrams per liter (mg/L), parts per million equivalent.
PAHs = Polycyclic Aromatic Hydrocarbons
MCL = Maximum Contaminant Level (THQ 0.1) established by Environmental Protection Agency
RSL = Regional Screening Level for Tapwater (THQ 0.1) established by EPA Region 9 (November 2024)

###	Detected above laboratory reporting limits
Highlighted/bolded Cell = Concentration exceeds corresponding EPA MCL/RSL	
J	Qualifier indicatres estimated value between the MDL and the MQL
NS	Constituent not analyzed in sample
na	No EPA screening level established
MDL	Method Detection Limit
MQL	Method Quantitation Limit
BDL	Below Detection Limit

Table 3C
Chemicals of Concern in Groundwater
RCRA Metals
Chickasaw Marine Terminal
150 Viaduct Road
Chickasaw, Mobile County, Alabama
Bullock Environmental, LLC Project #: 25-BUCC01

July/August 2024 Investigation											
Client Sample ID			MW-1	MW-2	MW-3	MW-4	MW-5	MW-6	MW-7	MW-8	MW-9
Date Collected			8/2/2024	8/21/2024	8/21/2024	8/21/2024	8/2/2024	8/2/2024	8/2/2024	8/2/2024	8/2/2024
Method	Analyte	**MCL/RSL**	Result	Result	Result	Result	Result	Result	Result	Result	Result
6010D	Barium	2.0	0.534	0.651	1.95	1.01	0.293	0.059	0.075	0.113	0.123
6010D	Chromium	0.1	<0.0040	0.0043J	<0.0040	<0.0040	<0.0040	<0.0040	<0.0040	<0.0040	0.024
6010D	Lead	0.015	0.008	<0.0030	<0.0030	<0.0030	<0.0030	<0.0030	<0.0030	<0.0030	0.015

January 2024 Investigation								
Client Sample ID			SB-01	SB-02	SB-03	SB-04	SB-09	SB-10
Date Collected			1/11/2024	1/11/2024	1/11/2024	1/11/2024	1/11/2024	1/11/2024
Method	Analyte	**MCL/RSL**	Result	Result	Result	Result	Result	Result
6010B	Arsenic	0.01	**0.0247**	BDL	BDL	BDL	**0.0267**	BDL
6010B	Barium	2	0.23	BDL	BDL	BDL	0.419	0.289
6010B	Chromium	0.1	0.0542	BDL	BDL	BDL	BDL	0.0201
6010B	Lead	0.015	**0.126**	BDL	BDL	0.0061	**0.146**	**0.0495**
7471B	Mercury	0.002	0.00045	BDL	BDL	BDL	BDL	BDL

Notes:
All concentrations presented in milligrams per liter (mg/L), parts per million equivalent.
RCRA=Resource Conservation & Recovery Act
MCL = Maximum Contaminant Level (THQ 0.1) established by Environmental Protection Agency
RSL = Regional Screening Level for Tapwater (THQ 0.1) established by EPA Region 9 (November 2024)

###	Detected above laboratory reporting limits
Highlighted/bolded Cell = Concentration exceeds corresponding EPA MCL/RSL	
J	Qualifier indicatres estimated value between the MDL and the MQL
NS	Constituent not analyzed in sample
na	No EPA screening level established
MDL	Method Detection Limit
MQL	Method Quantitation Limit
BDL	Below Detection Limit

Table 4
Sub-slab Vapor Samples with VISL Results
Chickasaw Marine Terminal
150 Viaduct Road
Chickasaw, Mobile County, Alabama
Bullock Environmental, LLC Project #: 25-BUCC01

The tables below summarize all chemical detections for each sample location and the carcinogenic and hazard quotient risk calculations. Carcinogenic risk and hazard quotients highlighted in yellow exceed the applicable screening levels.

Office-SS1

Chemical	CAS Number	Site Sub-Slab and Exterior Soil Gas Concentration Csg (µg/m3)	VI Carcinogenic Risk CR	VI Hazard HQ
Acetone	67-64-1	1.60E+02	-	-
Benzene	71-43-2	2.00E+01	3.82E-07	4.57E-03
Carbon Disulfide	75-15-0	1.40E+01	-	1.37E-04
Cyclohexane	110-82-7	3.90E+01	-	4.45E-05
Ethyl Chloride	75-00-3	8.20E+00	-	1.40E-05
Ethylbenzene	100-41-4	8.50E+00	5.20E-08	5.82E-05
Heptane, N-	142-82-5	1.40E+01	-	2.40E-04
Hexane, N-	110-54-3	5.40E+01	-	5.28E-04
Hexanone, 2-	591-78-6	2.30E+01	-	5.25E-03
Methyl Ethyl Ketone	78-93-3	5.70E+01	-	7.81E-05
Methyl Isobutyl	108-10-1	1.50E+01	-	3.42E-05
Methyl tert-Butyl	1634-04-4	1.50E+01	9.54E-09	3.42E-05
Propylene	115-07-1	1.30E+02	-	2.97E-04
Styrene	100-42-5	6.40E+00	-	4.38E-05
Tetrachloroethylene	127-18-4	2.20E+01	1.40E-08	3.77E-03
Tetrahydrofuran	109-99-9	2.20E+01	-	7.53E-05
Toluene	108-88-3	6.30E+01	-	8.63E-05
Trimethylbenzene,	95-63-6	5.70E+00	-	6.51E-04
Trimethylpentane,	540-84-1	1.10E+01	-	-
Vinyl Acetate	108-05-4	9.20E+00	-	3.15E-04
Xylenes	1330-20-7	3.60E+01	-	2.47E-03
**Sum*		-	*4.57E-07*	*1.87E-02*

Office-SS2

Chemical	CAS Number	Site Sub-Slab and Exterior Soil Gas Concentration Csg (µg/m3)	VI Carcinogenic Risk CR	VI Hazard HQ
Acetone	67-64-1	3.40E+02	-	-
Benzene	71-43-2	1.80E+01	3.43E-07	4.11E-03
Carbon Disulfide	75-15-0	1.90E+01	-	1.86E-04
Cyclohexane	110-82-7	2.10E+01	-	2.40E-05
Dichloroethane, 1,1-	75-34-3	4.00E+00	1.57E-08	-
Ethylbenzene	100-41-4	4.80E+00	2.94E-08	3.29E-05
Heptane, N-	142-82-5	1.90E+01	-	3.25E-04
Hexane, N-	110-54-3	6.40E+01	-	6.26E-04
Hexanone, 2-	591-78-6	1.80E+01	-	4.11E-03
Methyl Ethyl Ketone	78-93-3	2.60E+01	-	3.56E-05
Methyl Isobutyl	108-10-1	6.10E+00	-	1.39E-05
Methylene Chloride	75-09-2	2.30E+02	5.63E-09	2.63E-03
Propylene	115-07-1	4.40E+02	-	1.00E-03
Styrene	100-42-5	6.20E+00	-	4.25E-05
Tetrachloroethylene	127-18-4	9.20E+00	5.85E-09	1.58E-03
Tetrahydrofuran	109-99-9	4.70E+00	-	1.61E-05
Toluene	108-88-3	2.00E+01	-	2.74E-05
Trimethylbenzene,	95-63-6	5.40E+00	-	6.16E-04
Trimethylpentane,	540-84-1	5.60E+00	-	-
Vinyl Acetate	108-05-4	5.30E+00	-	1.82E-04
Xylenes	1330-20-7	1.90E+01	-	1.30E-03
**Sum*		-	*4.00E-07*	*1.69E-02*

Table 4
Sub-slab Vapor Samples with VISL Results
Chickasaw Marine Terminal
150 Viaduct Road
Chickasaw, Mobile County, Alabama
Bullock Environmental, LLC Project #: 25-BUCC01

Office-SS3

Chemical	CAS Number	Site Sub-Slab and Exterior Soil Gas Concentration Csg (µg/m3)	VI Carcinogenic Risk CR	VI Hazard HQ
Acetone	67-64-1	28	-	-
Carbon Disulfide	75-15-0	54	-	5.28E-04
Cyclohexane	110-82-7	6.0	-	6.85E-06
Heptane, N-	142-82-5	35	-	-
Methyl Ethyl Ketone	78-93-3	4.4	-	6.03E-06
Methylene Chloride	75-09-2	28	6.85E-10	3.20E-04
Vinyl Acetate	108-05-4	3.7	-	1.27E-04
**Sum*			*6.85E-10*	*1.33E-03*

Office-SS4

Chemical	CAS Number	Site Sub-Slab and Exterior Soil Gas Concentration Csg (µg/m3)	VI Carcinogenic Risk CR	VI Hazard HQ
Acetone	67-64-1	2.10E+02	-	-
Benzene	71-43-2	3.40E+01	6.49E-07	7.76E-03
Butadiene, 1,3-	106-99-0	1.60E+01	1.17E-06	5.48E-02
Carbon Disulfide	75-15-0	3.10E+01	-	3.03E-04
Chlorobenzene	108-90-7	9.50E+00	-	1.30E-03
Cyclohexane	110-82-7	2.20E+01	-	2.51E-05
Ethyl Chloride	75-00-3	3.70E+00	-	6.34E-06
Ethylbenzene	100-41-4	8.70E+00	5.32E-08	5.96E-05
Heptane, N-	142-82-5	1.80E+01	-	3.08E-04
Hexane, N-	110-54-3	3.30E+01	-	3.23E-04
Hexanone, 2-	591-78-6	1.60E+01	-	3.65E-03
Methyl Ethyl Ketone	78-93-3	3.60E+01	-	4.93E-05
Methyl Isobutyl	108-10-1	1.90E+01	-	4.34E-05
Methyl tert-Butyl	1634-04-4	7.80E+00	4.96E-09	1.78E-05
Propylene	115-07-1	1.40E+02	-	3.20E-04
Styrene	100-42-5	6.60E+00	-	4.52E-05
Tetrachloroethylene	127-18-4	1.80E+01	1.14E-08	3.08E-03
Toluene	108-88-3	4.50E+01	-	6.16E-05
Trimethylbenzene,	95-63-6	9.60E+00	-	1.10E-03
Trimethylbenzene,	108-67-8	5.20E+00	-	5.94E-04
Vinyl Acetate	108-05-4	1.50E+01	-	5.14E-04
Xylenes	1330-20-7	4.60E+01	-	3.15E-03
**Sum*		-	1.89E-06	*7.75E-02*

Table 4
Sub-slab Vapor Samples with VISL Results
Chickasaw Marine Terminal
150 Viaduct Road
Chickasaw, Mobile County, Alabama
Bullock Environmental, LLC Project #: 25-BUCC01

Office-SS5

Chemical	CAS Number	Site Sub-Slab and Exterior Soil Gas Concentration Csg (µg/m3)	VI Carcinogenic Risk CR	VI Hazard HQ
Acetone	67-64-1	1.70E+02	-	-
Benzene	71-43-2	1.40E+01	2.67E-07	3.20E-03
Carbon Disulfide	75-15-0	1.10E+02	-	1.08E-03
Chlorobenzene	108-90-7	1.40E+01	-	1.92E-03
Cyclohexane	110-82-7	8.30E+01	-	9.47E-05
Dichloroethane, 1,1-	75-34-3	5.10E+01	2.00E-07	-
Dioxane, 1,4-	123-91-1	2.60E+01	3.18E-07	5.94E-03
Ethylbenzene	100-41-4	8.50E+00	5.20E-08	5.82E-05
Heptane, N-	142-82-5	9.80E+01	-	1.68E-03
Hexane, N-	110-54-3	1.40E+02	-	1.37E-03
Hexanone, 2-	591-78-6	2.70E+01	-	6.16E-03
Methyl Ethyl Ketone	78-93-3	3.50E+01	-	4.79E-05
Methyl Isobutyl	108-10-1	5.10E+00	-	1.16E-05
Methyl tert-Butyl	1634-04-4	-	-	-
Methylene Chloride	75-09-2	2.10E+01	5.14E-10	2.40E-04
Naphthalene	91-20-3	6.80E+00	5.66E-07	1.55E-02
Propylene	115-07-1	1.10E+02	-	2.51E-04
Toluene	108-88-3	4.50E+01	-	6.16E-05
Trimethylbenzene,	95-63-6	3.40E+01	-	3.88E-03
Trimethylbenzene,	108-67-8	1.30E+01	-	1.48E-03
Trimethylpentane,	540-84-1	3.00E+01	-	-
Xylenes	1330-20-7	7.20E+01	-	4.93E-03
*Sum		-	1.40E-06	*4.79E-02*

Office-SS6

Chemical	CAS Number	Site Sub-Slab and Exterior Soil Gas Concentration Csg (µg/m3)	VI Carcinogenic Risk CR	VI Hazard HQ
Acetone	67-64-1	2.40E+03	-	-
Benzene	71-43-2	1.30E+01	2.48E-07	2.97E-03
Benzyl Chloride	100-44-7	5.20E+00	6.23E-07	3.56E-02
Carbon Disulfide	75-15-0	9.80E+00	-	9.59E-05
Chlorobenzene	108-90-7	2.30E+01	-	3.15E-03
Cyclohexane	110-82-7	4.30E+02	-	4.91E-04
Dichloroethane, 1,1-	75-34-3	3.50E+01	1.37E-07	-
Ethylbenzene	100-41-4	5.20E+00	3.18E-08	3.56E-05
Heptane, N-	142-82-5	1.50E+02	-	2.57E-03
Hexane, N-	110-54-3	5.40E+02	-	5.28E-03
Hexanone, 2-	591-78-6	4.90E+01	-	1.12E-02
Methyl Ethyl Ketone	78-93-3	4.80E+01	-	6.58E-05
Methyl Isobutyl	108-10-1	3.50E+01	-	7.99E-05
Propylene	115-07-1	1.40E+03	-	3.20E-03
Toluene	108-88-3	1.20E+01	-	1.64E-05
Trimethylbenzene,	95-63-6	9.80E+00	-	1.12E-03
Trimethylpentane,	540-84-1	1.20E+02	-	-
Vinyl Acetate	108-05-4	2.00E+02	-	6.85E-03
Xylenes	1330-20-7	3.00E+01	-	2.05E-03
*Sum		-	1.04E-06	*7.48E-02*

Table 4
Sub-slab Vapor Samples with VISL Results
Chickasaw Marine Terminal
150 Viaduct Road
Chickasaw, Mobile County, Alabama
Bullock Environmental, LLC Project #: 25-BUCC01

Office-SS7

Chemical	CAS Number	Site Sub-Slab and Exterior Soil Gas Concentration Csg (µg/m3)	VI Carcinogenic Risk CR	VI Hazard HQ
Acetone	67-64-1	6.90E+02	-	-
Carbon Disulfide	75-15-0	1.50E+02	-	1.47E-03
Chlorobenzene	108-90-7	1.00E+02	-	1.37E-02
Cyclohexane	110-82-7	4.00E+02	-	4.57E-04
Dichloroethane, 1,1-	75-34-3	1.70E+01	6.65E-08	-
Dioxane, 1,4-	123-91-1	7.90E+01	9.66E-07	1.80E-02
Ethyl Chloride	75-00-3	1.80E+01	-	3.08E-05
Ethylbenzene	100-41-4	3.00E+01	1.83E-07	2.05E-04
Heptane, N-	142-82-5	1.80E+02	-	3.08E-03
Hexane, N-	110-54-3	3.60E+02	-	3.52E-03
Hexanone, 2-	591-78-6	2.80E+01	-	6.39E-03
Isopropanol	67-63-0	2.50E+01	-	8.56E-04
Methyl Ethyl Ketone	78-93-3	5.20E+01	-	7.12E-05
Methyl Isobutyl	108-10-1	8.00E+00	-	1.83E-05
Methylene Chloride	75-09-2	3.70E+00	9.05E-11	4.22E-05
Propylene	115-07-1	4.60E+02	-	1.05E-03
Tetrachloroethylene	127-18-4	7.10E+00	4.52E-09	1.22E-03
Toluene	108-88-3	2.10E+01	-	2.88E-05
Trimethylbenzene,	95-63-6	1.20E+01	-	1.37E-03
Trimethylbenzene,	108-67-8	6.90E+00	-	7.88E-04
Trimethylpentane,	540-84-1	6.90E+01	-	-
Vinyl Acetate	108-05-4	2.20E+02	-	7.53E-03
Xylenes	1330-20-7	4.10E+01	-	2.81E-03
**Sum*		-	1.22E-06	*6.27E-02*

Office-SS8

Chemical	CAS Number	Site Sub-Slab and Exterior Soil Gas Concentration Csg (µg/m3)	VI Carcinogenic Risk CR	VI Hazard HQ
Acetone	67-64-1	6.30E+02	-	-
Benzene	71-43-2	1.00E+01	1.91E-07	2.28E-03
Carbon Disulfide	75-15-0	1.20E+02	-	1.17E-03
Chlorobenzene	108-90-7	6.40E+00	-	8.77E-04
Cyclohexane	110-82-7	7.20E+01	-	8.22E-05
Dichloroethane, 1,1-	75-34-3	1.40E+01	5.48E-08	-
Ethylbenzene	100-41-4	4.80E+00	2.94E-08	3.29E-05
Heptane, N-	142-82-5	2.60E+01	-	4.45E-04
Hexane, N-	110-54-3	1.20E+02	-	1.17E-03
Hexanone, 2-	591-78-6	9.80E+00	-	2.24E-03
Methyl Ethyl Ketone	78-93-3	6.70E+01	-	9.18E-05
Methylene Chloride	75-09-2	2.40E+00	5.87E-11	2.74E-05
Propylene	115-07-1	8.20E+01	-	1.87E-04
Tetrachloroethylene	127-18-4	2.00E+01	1.27E-08	3.42E-03
Toluene	108-88-3	1.80E+01	-	2.47E-05
Trimethylbenzene,	95-63-6	5.90E+00	-	6.74E-04
Trimethylpentane,	540-84-1	9.10E+01	-	-
Vinyl Acetate	108-05-4	7.70E+01	-	2.64E-03
Xylenes	1330-20-7	2.40E+01	-	1.64E-03
**Sum*		-	*2.88E-07*	*1.70E-02*

Table 4
Sub-slab Vapor Samples with VISL Results
Chickasaw Marine Terminal
150 Viaduct Road
Chickasaw, Mobile County, Alabama
Bullock Environmental, LLC Project #: 25-BUCC01

Main-SS9

Chemical	CAS	Site	VI	VI
Acetone	67-64-1	3.90E+02	-	-
Benzene	71-43-2	1.40E+01	2.67E-07	3.20E-03
Butadiene, 1,3-	106-99-0	5.50E+00	4.04E-07	1.88E-02
Carbon Disulfide	75-15-0	1.80E+02	-	1.76E-03
Cyclohexane	110-82-7	5.10E+01	-	5.82E-05
Ethylbenzene	100-41-4	4.60E+00	2.81E-08	3.15E-05
Heptane, N-	142-82-5	1.60E+01	-	2.74E-04
Hexane, N-	110-54-3	5.40E+01	-	5.28E-04
Hexanone, 2-	591-78-6	1.70E+01	-	3.88E-03
Methyl Ethyl Ketone	78-93-3	4.60E+01	-	6.30E-05
Methyl Isobutyl	108-10-1	8.20E+00	-	1.87E-05
Methyl tert-Butyl	1634-04-4	-	-	-
Methylene Chloride	75-09-2	3.80E+00	9.30E-11	4.34E-05
Naphthalene	91-20-3	-	-	-
Propylene	115-07-1	4.70E+01	-	1.07E-04
Tetrachloroethylene	127-18-4	8.10E+00	5.15E-09	1.39E-03
Toluene	108-88-3	1.30E+01	-	1.78E-05
Trimethylbenzene,	95-63-6	5.70E+00	-	6.51E-04
Trimethylpentane,	540-84-1	1.10E+01	-	-
Vinyl Acetate	108-05-4	1.90E+01	-	6.51E-04
Xylenes	1330-20-7	2.80E+01	-	1.92E-03
**Sum*		-	*7.04E-07*	*3.34E-02*

Main-SS10

Chemical	CAS	Site	VI	VI
Acetone	67-64-1	7.60E+02	-	-
Benzene	71-43-2	3.70E+02	7.06E-06	8.45E-02
Carbon Disulfide	75-15-0	4.10E+01	-	4.01E-04
Chlorobenzene	108-90-7	2.40E+02	-	3.29E-02
Cyclohexane	110-82-7	3.00E+02	-	3.42E-04
Dichlorobenzene,	95-50-1	5.70E+01	-	1.95E-03
Dichlorobenzene,	541-73-1	3.80E+01	-	-
Dichlorobenzene,	106-46-7	1.90E+02	5.11E-06	1.63E-03
Ethyl Acetate	141-78-6	1.70E+01	-	1.66E-03
Ethylbenzene	100-41-4	3.00E+01	1.83E-07	2.05E-04
Heptane, N-	142-82-5	1.00E+02	-	1.71E-03
Hexane, N-	110-54-3	2.80E+02	-	2.74E-03
Hexanone, 2-	591-78-6	4.50E+01	-	1.03E-02
Isopropanol	67-63-0	2.90E+01	-	9.93E-04
Methyl Ethyl Ketone	78-93-3	1.80E+02	-	2.47E-04
Methyl Isobutyl	108-10-1	1.80E+01	-	4.11E-05
Naphthalene	91-20-3	1.10E+01	9.15E-07	2.51E-02
Propylene	115-07-1	3.50E+02	-	7.99E-04
Styrene	100-42-5	6.80E+00	-	4.66E-05
Tetrahydrofuran	109-99-9	1.60E+01	-	5.48E-05
Toluene	108-88-3	7.10E+01	-	9.73E-05
Trichlorobenzene,	120-82-1	4.40E+01	-	1.51E-01
Trichloroethylene	79-01-6	1.50E+01	1.50E-07	5.14E-02
Trimethylbenzene,	95-63-6	7.40E+00	-	8.45E-04
Trimethylpentane,	540-84-1	1.60E+01	-	-
Vinyl Acetate	108-05-4	5.90E+01	-	2.02E-03
Vinyl Chloride	75-01-4	2.90E+00	3.12E-08	1.99E-04
Xylenes	1330-20-7	1.60E+02	-	1.10E-02
**Sum*		-	*1.35E-05*	[illegible]

Table 4
Sub-slab Vapor Samples with VISL Results
Chickasaw Marine Terminal
150 Viaduct Road
Chickasaw, Mobile County, Alabama
Bullock Environmental, LLC Project #: 25-BUCC01

Main-SS11

Chemical	CAS	Site	VI	VI
Acetone	67-64-1	6.30E+02	-	-
Bromodichlorometha	75-27-4	4.10E+01	3.71E-06	-
Butadiene, 1,3-	106-99-0	-	-	-
Carbon Disulfide	75-15-0	4.00E+01	-	3.91E-04
Hexane, N-	110-54-3	3.30E+02	-	3.23E-03
Methyl Isobutyl	108-10-1	6.30E+00	-	1.44E-05
ne)				
Propylene	115-07-1	2.60E+02	-	5.94E-04
Toluene	108-88-3	4.00E+00	-	5.48E-06
Trimethylpentane,	540-84-1	7.60E+01	-	-
Xylenes	1330-20-7	5.60E+00	-	3.84E-04
**Sum*		-	*3.71E-06*	*4.62E-03*

Main-SS12

Chemical	CAS	Site	VI	VI
Acetone	67-64-1	4.80E+02	-	-
Carbon Disulfide	75-15-0	3.70E+00	-	3.62E-05
Cyclohexane	110-82-7	1.20E+01	-	1.37E-05
Ethyl Chloride	75-00-3	1.90E+01	-	3.25E-05
Hexane, N-	110-54-3	4.10E+00	-	4.01E-05
Hexanone, 2-	591-78-6	8.00E+00	-	1.83E-03
Methyl Ethyl Ketone	78-93-3	7.10E+01	-	9.73E-05
Methyl Isobutyl	108-10-1	3.10E+01	-	7.08E-05
Propylene	115-07-1	1.80E+01	-	4.11E-05
Tetrahydrofuran	109-99-9	4.40E+00	-	1.51E-05
Toluene	108-88-3	1.30E+01	-	1.78E-05
Trichloroethane,	71-55-6	3.30E+01	-	4.52E-05
Trichloroethylene	79-01-6	8.50E+00	8.52E-08	2.91E-02
Xylenes	1330-20-7	1.90E+01	-	1.30E-03
**Sum*		-	*8.52E-08*	*3.26E-02*

Main-SS13

Chemical	CAS	Site	VI	VI
Acetone	67-64-1	540	-	-
Benzene	71-43-2	3.7	7.06E-08	8.45E-04
Carbon Disulfide	75-15-0	7.0	-	6.85E-05
Cyclohexane	110-82-7	80	-	9.13E-05
Heptane, N-	142-82-5	9.0	-	1.54E-04
Hexane, N-	110-54-3	160	-	1.57E-03
Hexanone, 2-	591-78-6	6.6	-	1.51E-03
Isopropanol	67-63-0	35	-	1.20E-03
Methyl Ethyl Ketone	78-93-3	65	-	8.90E-05
Propylene	115-07-1	130	-	2.97E-04
Toluene	108-88-3	6.0	-	8.22E-06
Trimethylpentane,	540-84-1	30	-	-
**Sum*		-	*7.06E-08*	*5.82E-03*

Table 4
Sub-slab Vapor Samples with VISL Results
Chickasaw Marine Terminal
150 Viaduct Road
Chickasaw, Mobile County, Alabama
Bullock Environmental, LLC Project #: 25-BUCC01

Main-SS14

Chemical	CAS	Site	VI	VI
Acetone	67-64-1	2.70E+02	-	-
Benzene	71-43-2	6.30E+02	1.20E-05	1.44E-01
Bromodichlorometha	75-27-4	3.10E+01	2.81E-06	-
Carbon Disulfide	75-15-0	6.50E+00	-	6.36E-05
Chlorobenzene	108-90-7	4.80E+02	-	6.58E-02
Cyclohexane	110-82-7	6.00E+02	-	6.85E-04
Dichlorobenzene,	95-50-1	1.70E+01	-	5.82E-04
Dichlorobenzene,	106-46-7	5.60E+01	1.51E-06	4.79E-04
Dichloroethane, 1,1-	75-34-3	1.90E+01	7.44E-08	-
Ethyl Chloride	75-00-3	3.20E+01	-	5.48E-05
Ethylbenzene	100-41-4	1.20E+01	7.34E-08	8.22E-05
Heptane, N-	142-82-5	3.30E+01	-	5.65E-04
Hexane, N-	110-54-3	2.00E+02	-	1.96E-03
Hexanone, 2-	591-78-6	2.40E+01	-	5.48E-03
Methyl Ethyl Ketone	78-93-3	7.70E+01	-	1.05E-04
Methyl Isobutyl	108-10-1	7.30E+01	-	1.67E-04
Propylene	115-07-1	2.60E+02	-	5.94E-04
Toluene	108-88-3	1.80E+01	-	2.47E-05
Trimethylbenzene,	95-63-6	8.50E+00	-	9.70E-04
Trimethylpentane,	540-84-1	5.70E+01	-	-
Xylenes	1330-20-7	7.40E+01	-	5.07E-03
**Sum*		-	*1.65E-05*	*2.28E-01*

North-SS15

Chemical	CAS	Site	VI	VI
Ethyl Chloride	75-00-3	230	-	3.94E-04
Toluene	108-88-3	170	-	2.33E-04
**Sum*		-	-	*6.27E-04*

North-SS-16

Chemical	CAS	Site	VI	VI
Acetone	67-64-1	1.90E+02	-	-
Benzene	71-43-2	4.00E+00	7.63E-08	9.13E-04
Carbon Disulfide	75-15-0	7.30E+00	-	7.14E-05
Cyclohexane	110-82-7	4.60E+00	-	5.25E-06
Ethyl Chloride	75-00-3	2.30E+02	-	3.94E-04
Ethylbenzene	100-41-4	8.90E+00	5.44E-08	6.10E-05
Hexane, N-	110-54-3	2.70E+01	-	2.64E-04
Hexanone, 2-	591-78-6	5.70E+00	-	1.30E-03
Methyl Ethyl Ketone	78-93-3	2.30E+01	-	3.15E-05
Methyl Isobutyl	108-10-1	8.40E+00	-	1.92E-05
Methylene Chloride	75-09-2	2.60E+01	6.36E-10	2.97E-04
Propylene	115-07-1	1.10E+01	-	2.51E-05
Toluene	108-88-3	1.70E+02	-	2.33E-04
Trichlorobenzene,	120-82-1	7.20E+00	-	2.47E-02
Trimethylbenzene,	95-63-6	4.90E+00	-	5.59E-04
Xylenes	1330-20-7	6.40E+01	-	4.38E-03
**Sum*		-	*1.31E-07*	*3.32E-02*

Table 4
Sub-slab Vapor Samples with VISL Results
Chickasaw Marine Terminal
150 Viaduct Road
Chickasaw, Mobile County, Alabama
Bullock Environmental, LLC Project #: 25-BUCC01

North-SS17

Chemical	CAS	Site Sub-Slab and Exterior Soil Gas Concentration Csg (µg/m3)	VI Carcinogenic Risk CR	VI Hazard HQ
Acetone	67-64-1	2.20E+02	-	-
Benzene	71-43-2	7.90E+00	1.51E-07	1.80E-03
Carbon Disulfide	75-15-0	7.20E+00	-	7.05E-05
Chloroform	67-66-3	7.70E+00	4.33E-07	2.70E-02
Cyclohexane	110-82-7	1.70E+01	-	1.94E-05
Ethyl Chloride	75-00-3	1.10E+01	-	1.88E-05
Ethylbenzene	100-41-4	4.90E+01	3.00E-07	3.36E-04
Heptane, N-	142-82-5	1.00E+01	-	1.71E-04
Hexane, N-	110-54-3	3.00E+01	-	2.94E-04
Isopropanol	67-63-0	1.30E+01	-	4.45E-04
Methyl Ethyl Ketone	78-93-3	2.70E+01	-	3.70E-05
Methyl Isobutyl	108-10-1	3.40E+01	-	7.76E-05
Propylene	115-07-1	4.80E+01	-	1.10E-04
Styrene	100-42-5	6.40E+00	-	4.38E-05
Tetrahydrofuran	109-99-9	5.30E+00	-	1.82E-05
Toluene	108-88-3	1.90E+01	-	2.60E-05
Vinyl Acetate	108-05-4	7.90E+00	-	2.71E-04
Xylenes	1330-20-7	3.90E+02	-	2.67E-02
**Sum*		*-*	*8.84E-07*	*5.75E-02*

North-SS18

Chemical	CAS Number	Site Sub-Slab and Exterior Soil	VI Carcinogenic Risk CR	VI Hazard CDI	IUR (ug/m3)-1
Acetone	67-64-1	1.30E+02	-	-	-
Carbon Disulfide	75-15-0	1.00E+02	-	6.85E-04	-
Chlorobenzene	108-90-7	8.10E+00	-	5.55E-05	-
Dichloroethylene, trans-1,2-	156-60-5	4.80E+00	-	3.29E-05	-
Ethylbenzene	100-41-4	2.00E+01	1.22E-07	1.37E-04	2.50E-06
Hexane, N-	110-54-3	6.00E+00	-	4.11E-05	-
Hexanone, 2-	591-78-6	5.10E+00	-	3.49E-05	-
Methyl Ethyl Ketone (2-Butanone)	78-93-3	1.50E+01	-	1.03E-04	-
Methyl Isobutyl Ketone (4-methyl-2-pentanone)	108-10-1	1.70E+01	-	1.16E-04	-
Tetrachloroethane, 1,1,2,2-	79-34-5	8.20E+00	1.16E-06	5.62E-05	5.80E-05

FIGURES

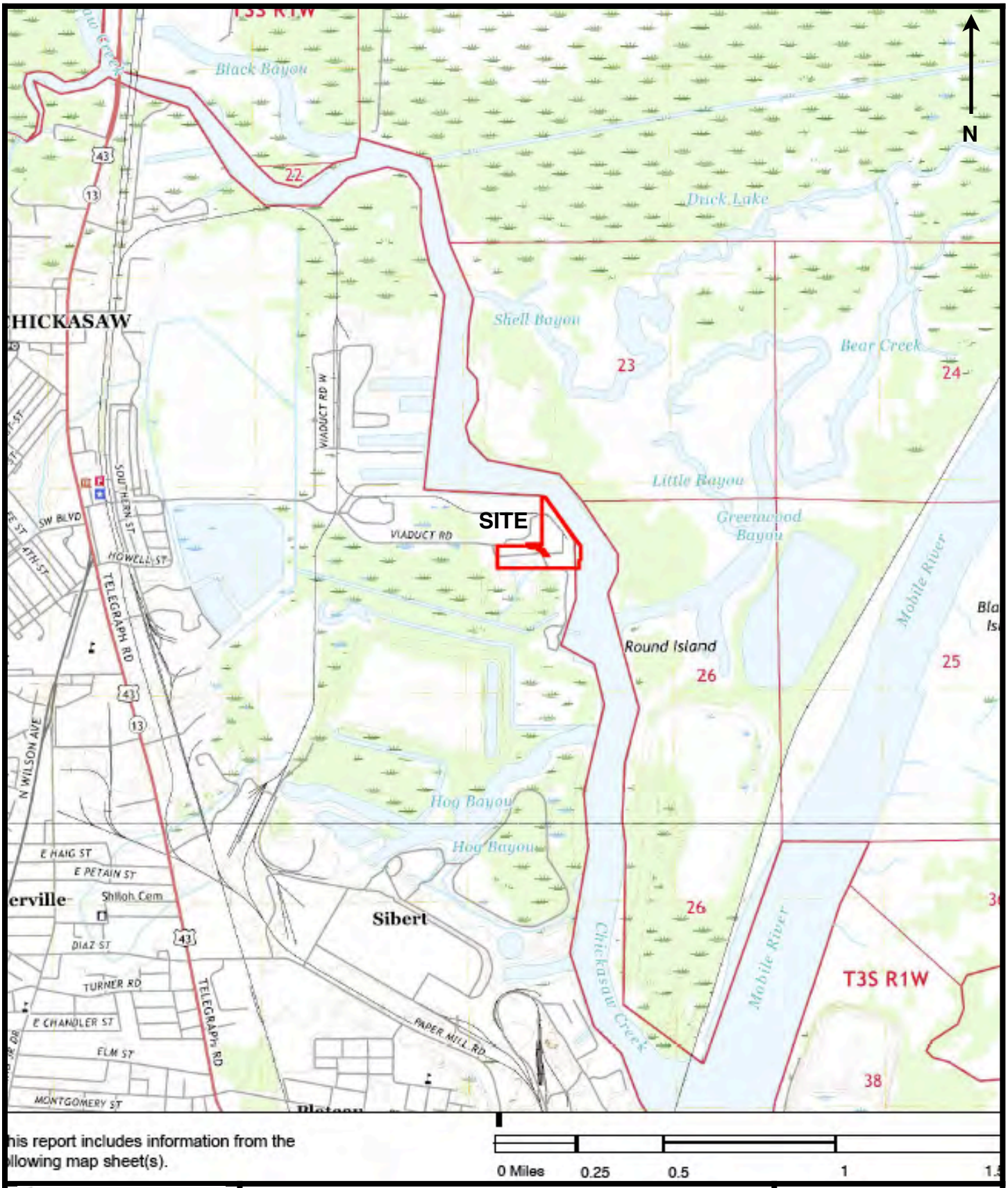

his report includes information from the
llowing map sheet(s).

0 Miles 0.25 0.5 1 1.5

bullock environmental, llc

PROJECT

VOLUNTARY PROPERTY ASSESSMENT REPORT/CLEANUP PLAN
CHICKASAW MARINE TERMINAL
150 VIADUCT ROAD
CHICKASAW, MOBILE COUNTY, ALABAMA
BULLOCK ENVIRONMENTAL, LLC PROJECT #: 25-BUCH01

FIGURE 1

SITE LOCATION MAP

USGS 7.5-MINUTE
TOPOGRAPHIC QUADRANGLE
CHICASAW, ALABAMA,
DATED 2020

SCALE: AS SHOWN

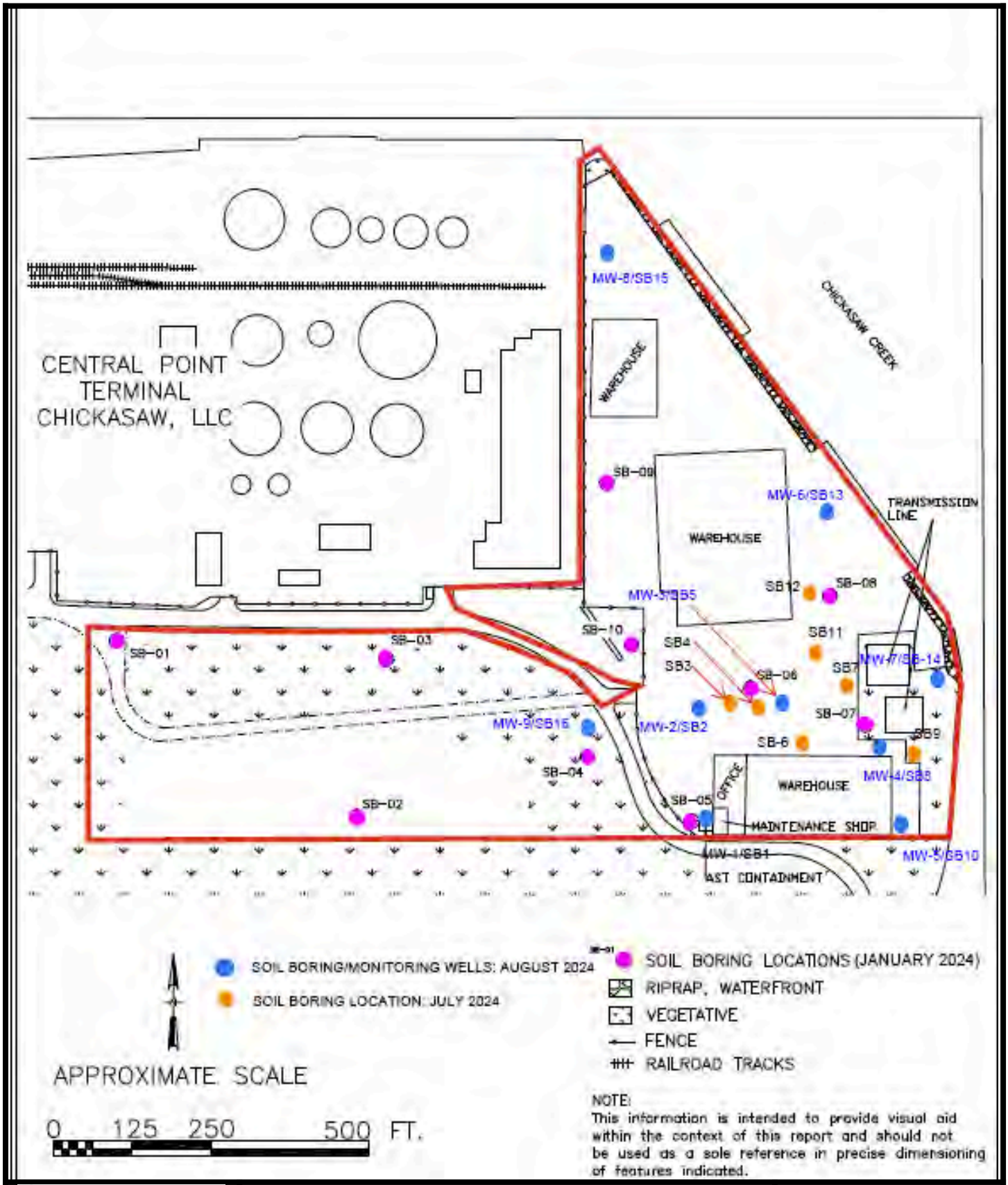

bullock environmental, llc

PROJECT

VOLUNTARY PROPERTY ASSESSMENT REPORT/CLEANUP PLAN
CHICKASAW MARINE TERMINAL
150 VIADUCT ROAD
CHICKASAW, MOBILE COUNTY, ALABAMA
BULLOCK ENVIRONMENTAL, LLC PROJECT #: 25-BUCH01

FIGURE 2

SITE PLAN

SCALE: 1" = 250 FEET

bullock environmental, llc

PROJECT

VOLUNTARY PROPERTY ASSESSMENT REPORT/CLEANUP PLAN
CHICKASAW MARINE TERMINAL
150 VIADUCT ROAD
CHICKASAW, MOBILE COUNTY, ALABAMA
BULLOCK ENVIRONMENTAL, LLC PROJECT #: 25-BUCH01

FIGURE 3

AREA LAND USE MAP

SCALE: 1”= 100’

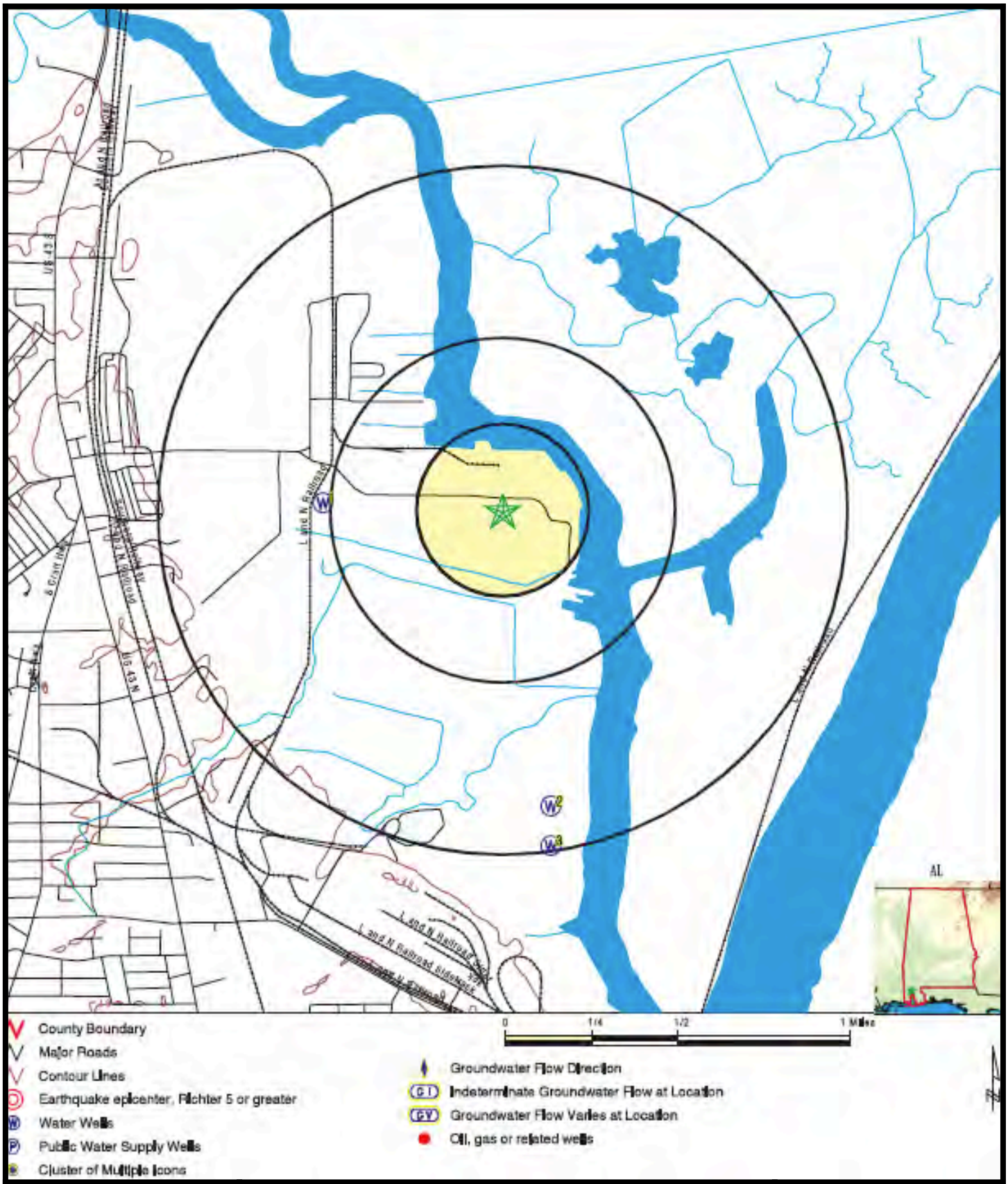

bullock environmental, llc

PROJECT

VOLUNTARY PROPERTY ASSESSMENT REPORT/CLEANUP PLAN
CHICKASAW MARINE TERMINAL
150 VIADUCT ROAD
CHICKASAW, MOBILE COUNTY, ALABAMA
BULLOCK ENVIRONMENTAL, LLC PROJECT #: 25-BUCH01

FIGURE 4

WELL INVENTORY MAP

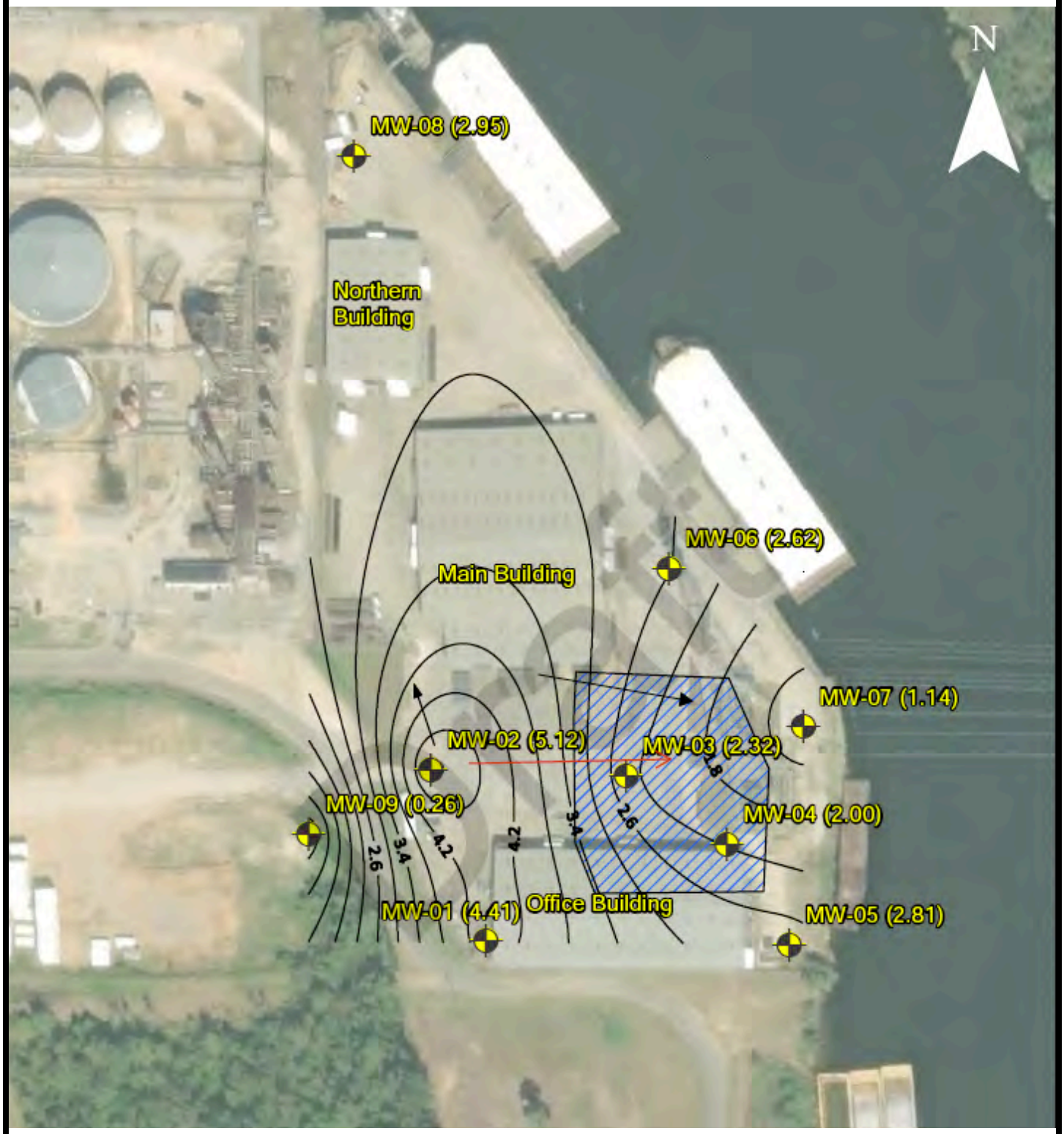

bullock environmental, llc

PROJECT

VOLUNTARY PROPERTY ASSESSMENT REPORT/CLEANUP PLAN
CHICKASAW MARINE TERMINAL
150 VIADUCT ROAD
CHICKASAW, MOBILE COUNTY, ALABAMA
BULLOCK ENVIRONMENTAL, LLC PROJECT #: 25-BUCH01

FIGURE 5

POTENTIOMETRIC SURFACE MAP
(AUGUST 28, 2024)

SCALE: APPROX. 1" = 1,200 FT

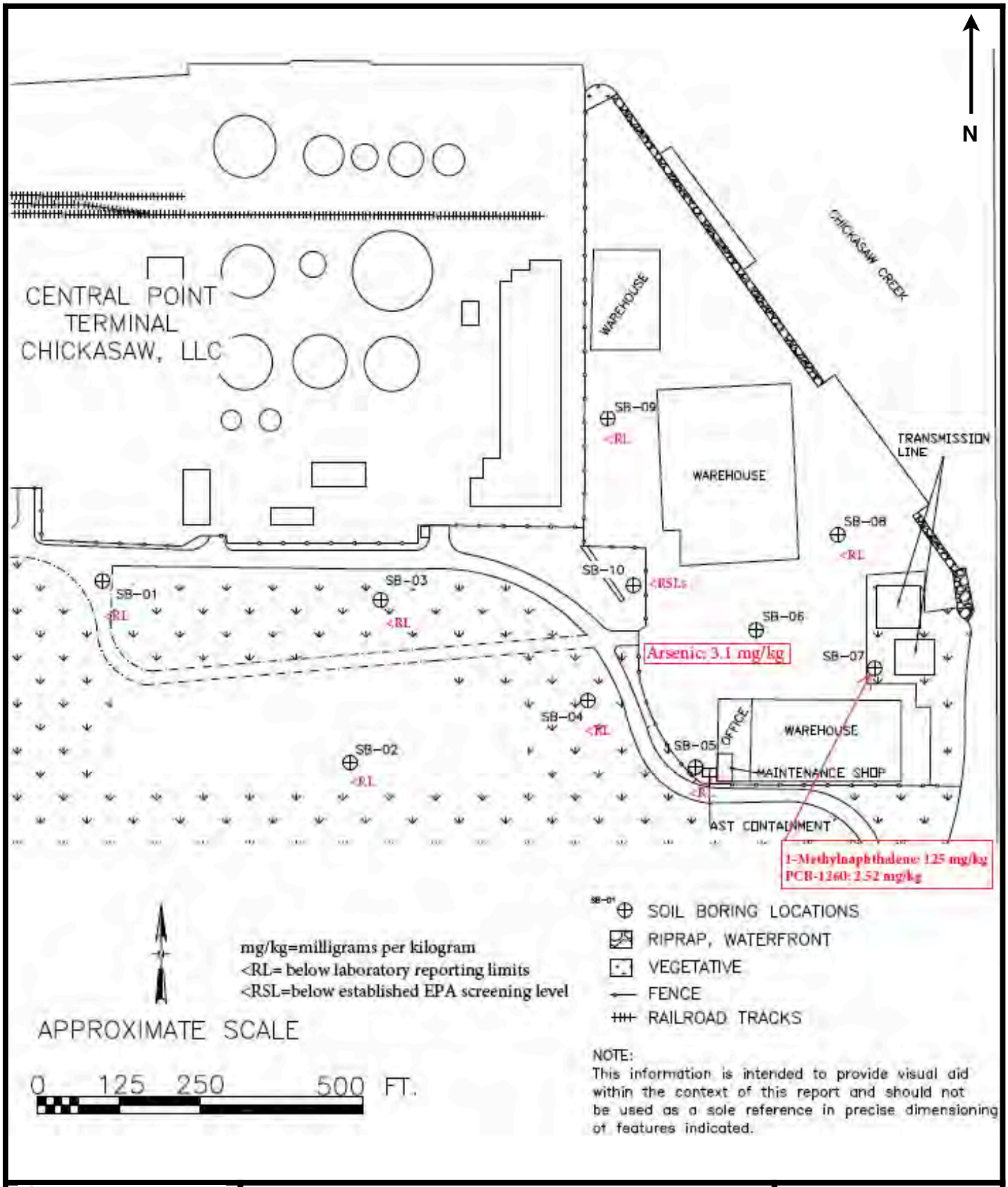

bullock environmental, llc

PROJECT

VOLUNTARY PROPERTY ASSESSMENT REPORT/CLEANUP PLAN
CHICKASAW MARINE TERMINAL
150 VIADUCT ROAD
CHICKASAW, MOBILE COUNTY, ALABAMA
BULLOCK ENVIRONMENTAL, LLC PROJECT #: 25-BUCH01

FIGURE 6A

CHEMICALS OF CONCERN
IN SOIL (JANUARY 2024)

SCALE: AS SHOWN

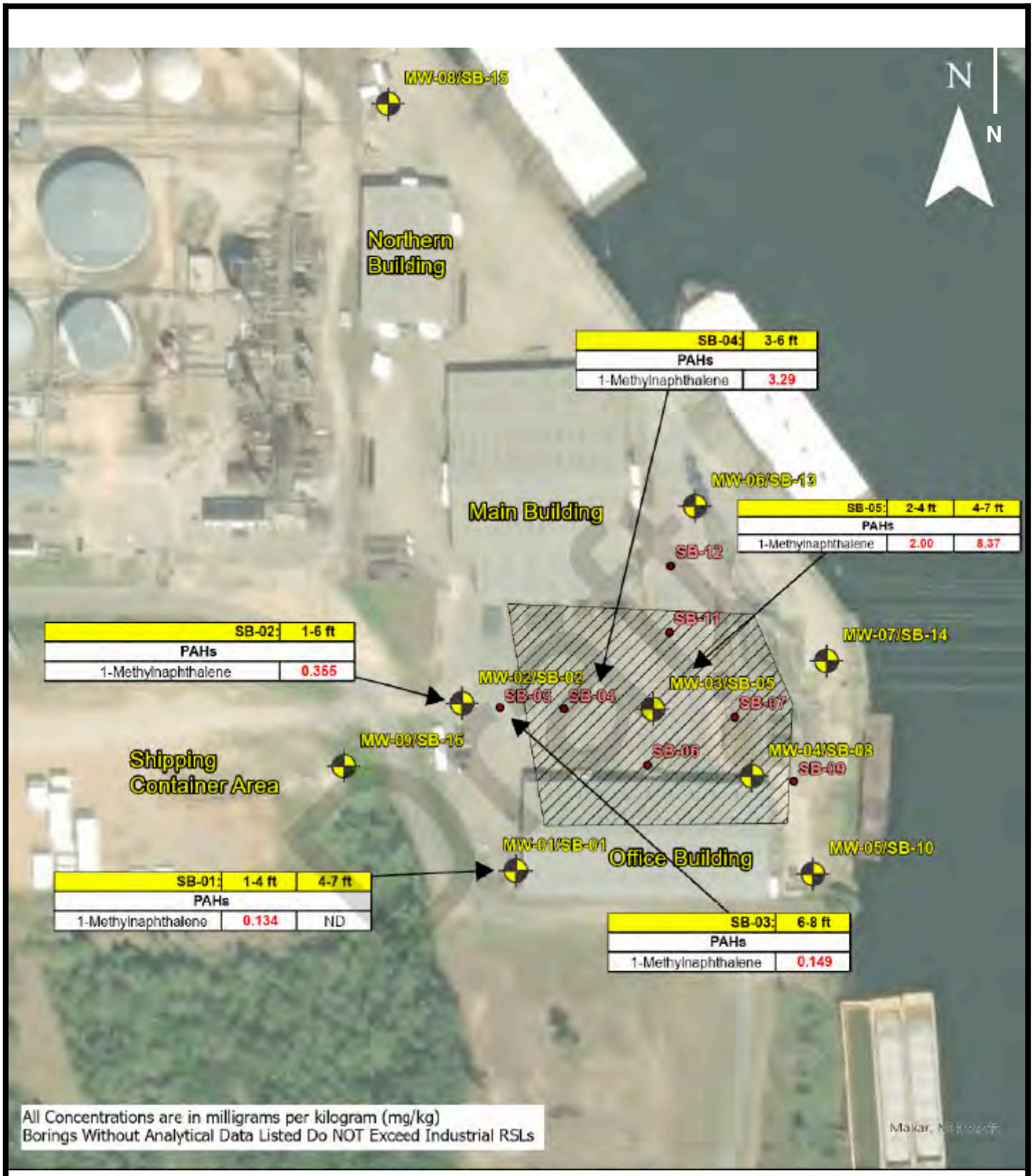

bullock environmental, llc

PROJECT

VOLUNTARY PROPERTY ASSESSMENT REPORT/CLEANUP PLAN
CHICKASAW MARINE TERMINAL
150 VIADUCT ROAD
CHICKASAW, MOBILE COUNTY, ALABAMA
BULLOCK ENVIRONMENTAL, LLC PROJECT #: 25-BUCH01

FIGURE 6B

CHEMICALS OF CONCERN IN SOIL

(JULY 2024)

SCALE: 1" = 250 FEET

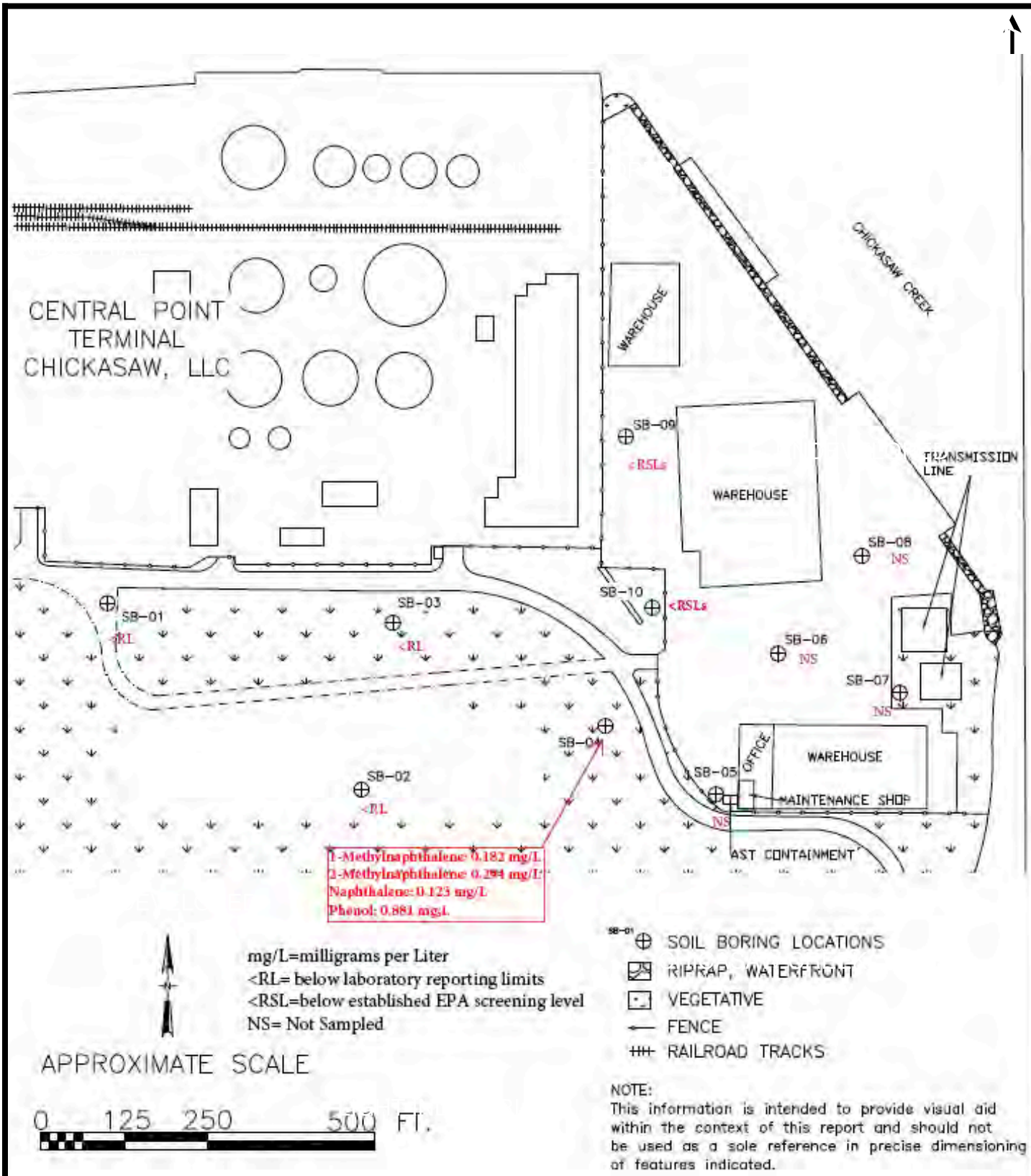

bullock environmental, llc

PROJECT

VOLUNTARY PROPERTY ASSESSMENT REPORT/CLEANUP PLAN
CHICKASAW MARINE TERMINAL
150 VIADUCT ROAD
CHICKASAW, MOBILE COUNTY, ALABAMA
BULLOCK ENVIRONMENTAL, LLC PROJECT #: 25-BUCH01

FIGURE 7A

CHEMICALS OF CONCERN
IN GROUNDWATER

(JANUARY 2024)

SCALE AS SHOWN

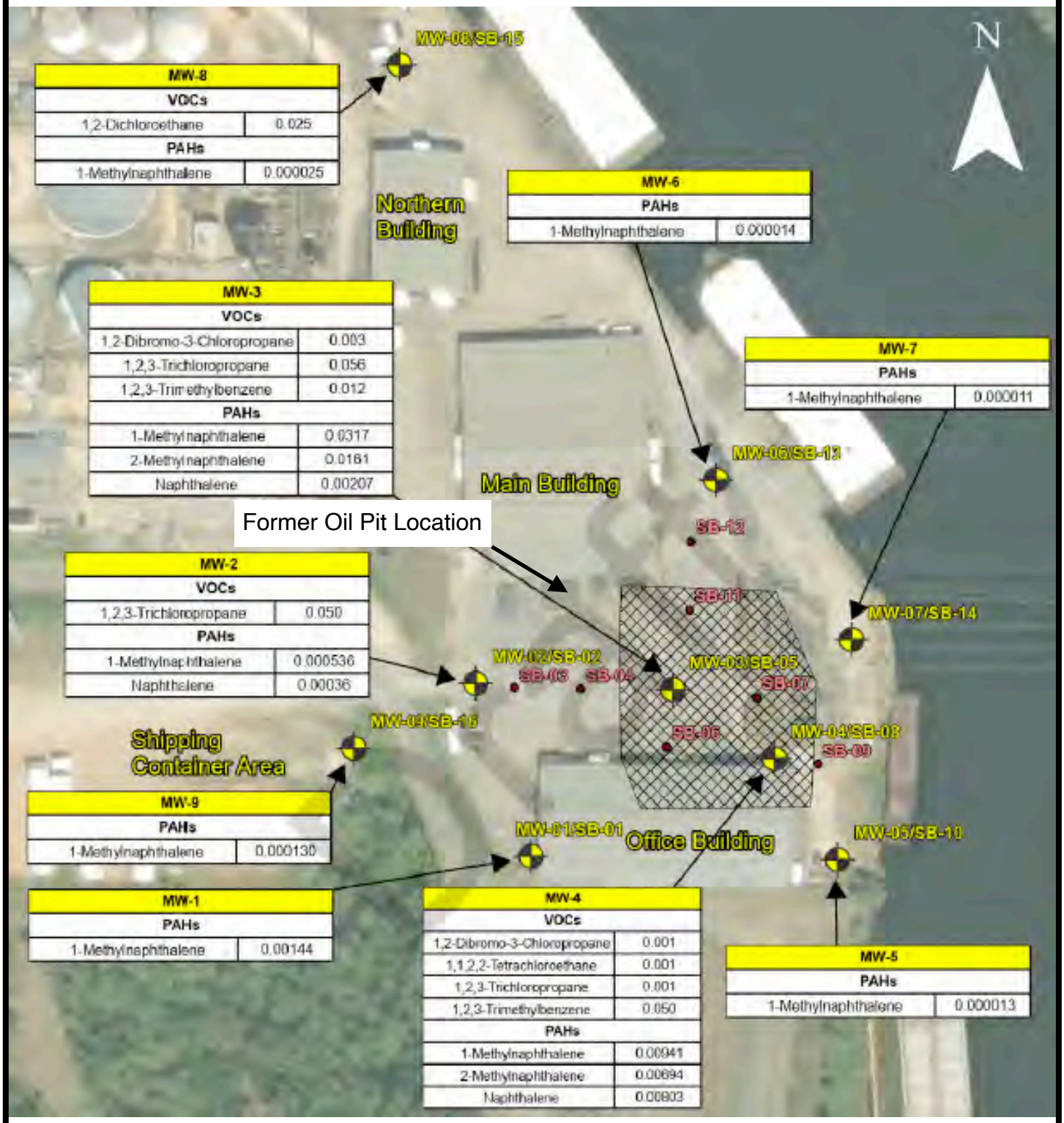

All concentrations in milligrams per liter (mg/L)

bullock environmental, llc

PROJECT

VOLUNTARY PROPERTY ASSESSMENT REPORT/CLEANUP PLAN
CHICKASAW MARINE TERMINAL
150 VIADUCT ROAD
CHICKASAW, MOBILE COUNTY, ALABAMA
BULLOCK ENVIRONMENTAL, LLC PROJECT #: 25-BUCH01

FIGURE 7B

CHEMICALS OF CONCERN IN GROUNDWATER

(AUGUST 2024)

SCALE AS SHOWN P

bullock environmental, llc

PROJECT

VOLUNTARY PROPERTY ASSESSMENT REPORT/CLEANUP PLAN
CHICKASAW MARINE TERMINAL
150 VIADUCT ROAD
CHICKASAW, MOBILE COUNTY, ALABAMA
BULLOCK ENVIRONMENTAL, LLC PROJECT #: 25-BUCH01

FIGURE 8

SOIL VAPOR SAMPLING LOCATIONS (JULY 2024)

SCALE: NOT TO SCALE

bullock environmental, llc

PROJECT

VOLUNTARY PROPERTY ASSESSMENT REPORT/CLEANUP PLAN
CHICKASAW MARINE TERMINAL
150 VIADUCT ROAD
CHICKASAW, MOBILE COUNTY, ALABAMA
BULLOCK ENVIRONMENTAL, LLC PROJECT #: 25-BUCH01

FIGURE 9

LIMITATIONS TO REMEDIAL AREA

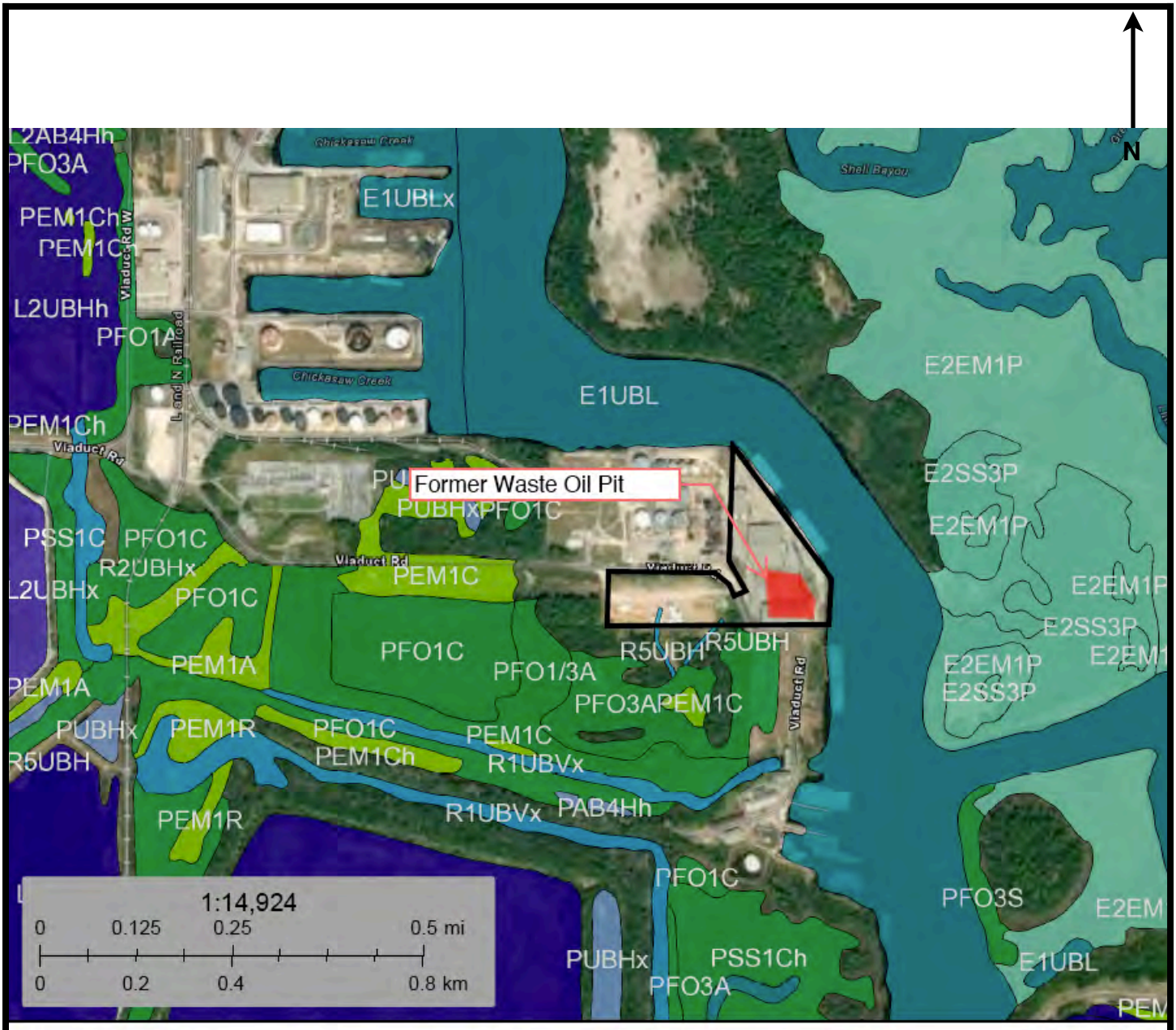

February 28, 2025

Wetlands

- Estuarine and Marine Deepwater
- Estuarine and Marine Wetland
- Freshwater Emergent Wetland
- Freshwater Forested/Shrub Wetland
- Freshwater Pond
- Lake
- Other
- Riverine

bullock environmental, llc

PROJECT

VOLUNTARY CLEANUP PROGRAM APPLICATION
CHICKASAW MARINE TERMINAL
150 VIADUCT ROAD
CHICKASAW, MOBILE COUNTY, ALABAMA
BULLOCK ENVIRONMENTAL, LLC PROJECT #: 25-BUCH01

FIGURE 10

PROXIMITY OF FORMER WASTE OIL PIT TO WATERS OF THE US AND WETLAND AREAS

SOURCE: USFW NWI MAP

bullock environmental, llc

PROJECT

PROPOSED REMEDIATION OF FORMER WASTE OIL STORAGE PIT
CHICKASAW MARIN TERMINAL PROPERTY
150 VIADUCT ROAD
CHICKASAW, MOBILE COUNTY, ALABAMA
PROPOSAL NO. :24-287

FIGURE 11

PROPOSED BARRIER WALL INSTALLATION AREA

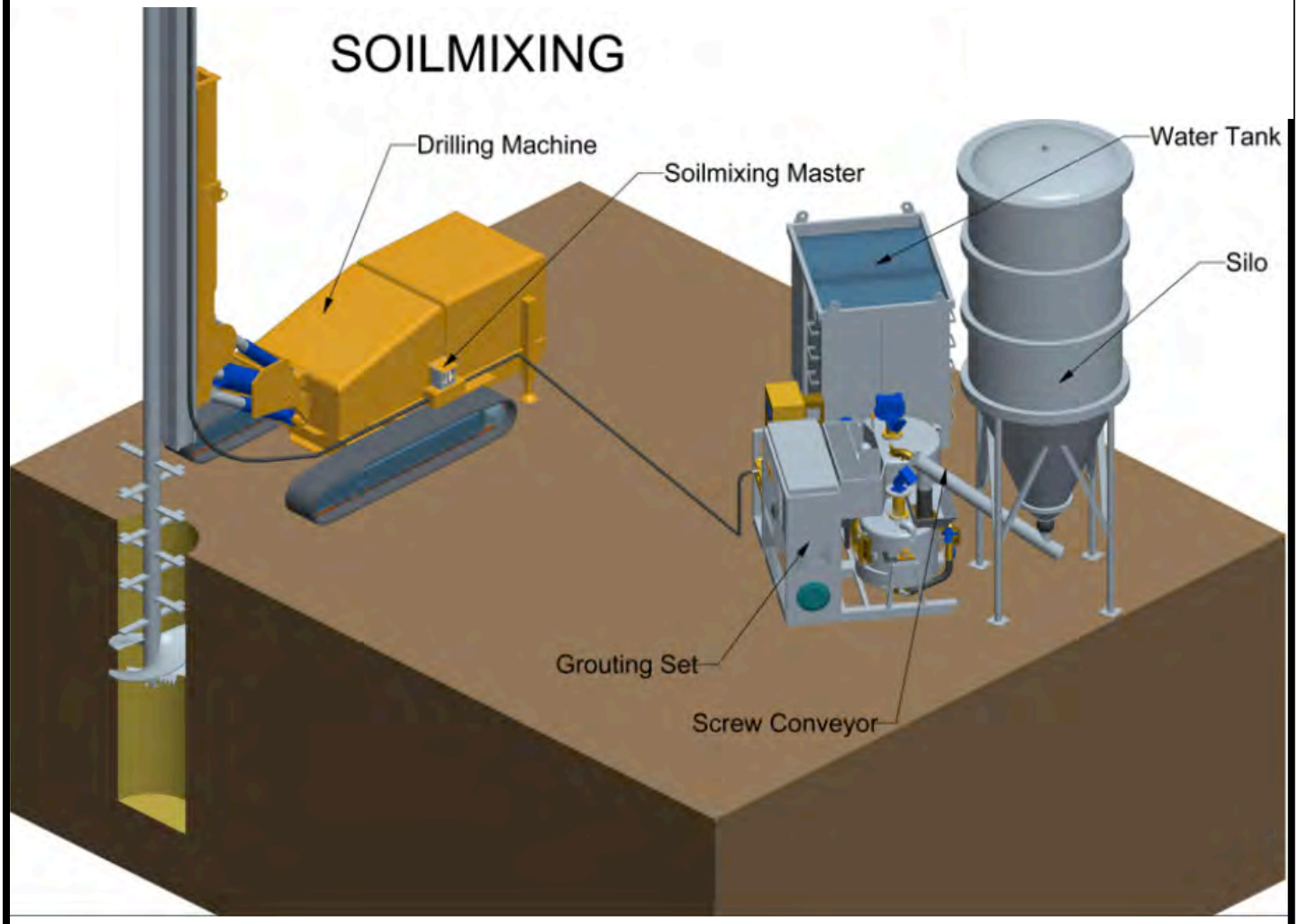

bullock environmental, llc

PROJECT

VOLUNTARY CLEANUP PROGRAM APPLICATION
CHICKASAW MARINE TERMINAL
150 VIADUCT ROAD
CHICKASAW, MOBILE COUNTY, ALABAMA
BULLOCK ENVIRONMENTAL, LLC PROJECT #: 25-BUCH01

FIGURE 12A

EXAMPLE CROSS-SECTION VIEW OF SHALLOW SOIL MIXING/BARRIER WALL AREA

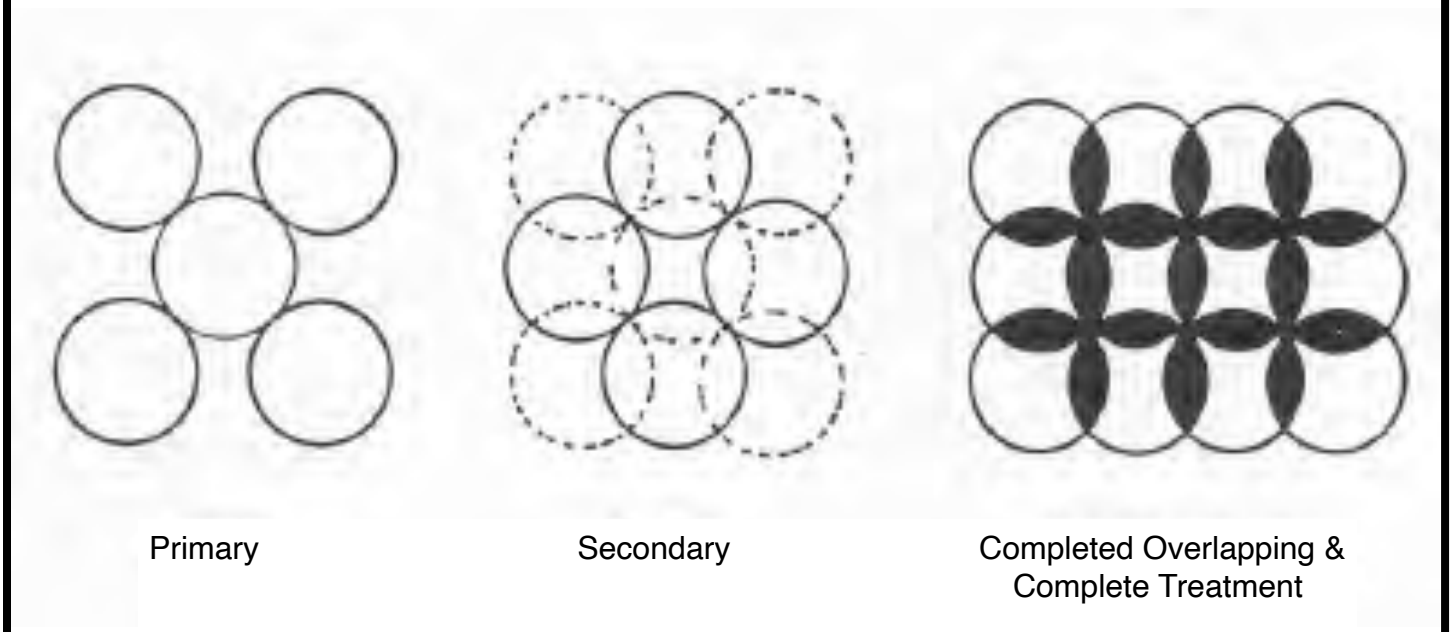

Plan View of Overlapping SSM Columns

bullock environmental, llc

PROJECT

VOLUNTARY CLEANUP PROGRAM APPLICATION
CHICKASAW MARINE TERMINAL
150 VIADUCT ROAD
CHICKASAW, MOBILE COUNTY, ALABAMA
BULLOCK ENVIRONMENTAL, LLC PROJECT #: 25-BUCH01

FIGURE 12B

PLAN VIEW OF SHALLOW
SOIL MIXING/BARRIER
WALL AREA

APPENDIX A

PREVIOUS ENVIRONMENTAL ASSESSMENT REPORTS

Phase II Environmental Site Assessment

Prepared for:

Zarzour Companies

Chickasaw Marine Terminal

750 Viaduct Road

Chickasaw, Alabama 36611

Project No: 24-1101-0002

February 2024

Jordan Leech, P.G., MSCE
Project Scientist

Mary Brandon Huettemann, MS
Staff Scientist

thompson
ENGINEERING

Table of Contents

1. Introduction 1
1.1 Scope and Purpose 1
1.2 Special Terms and Conditions 1

2. Site Background 2
2.1 Current and Past Uses of the Property 2
2.2 Site History 2
2.3 Site Investigation 23
2.4 Topography 3
2.5 Geology 3

3. Methodologies 4
3.1 Field Activities Summay 4
3.2 Soil Sampling 4
3.3 Groundwater Sampling 4

4. Investigation Results Summary 6
4.1 Investigation Soil Analytical Results 6
4.2 Investigation Groundwater Analytical Results 6

5. Findings and Conclusions 8

LIST OF FIGURES

Figure 1 Topographic Map
Figure 2 Aerial Map
Figure 3 Adjacent Property Owners
Figure 4 Site Plan

LIST OF TABLES

Table 1a Soil Analytical Results for Volatile Organic Compounds
Table 1b Soil Analytical Results for Semi-Volatile Organic Compounds
Table 1c Soil Analytical Results for Metals
Table 1d Soil Analytical Results for PCBs
Table 2a Groundwater Analytical Results for Volatile Organic Compounds
Table 2b Groundwater Analytical Results for Semi-Volatile Organic Compounds
Table 2c Groundwater Analytical Results for Metals
Table 2d Groundwater Results for PCBs

LIST OF APPENDICES

Appendix A Soil Boring/Temporary Monitoring Well Construction Logs
Appendix B Photographs
Appendix C DOD Report
Appendix D ADEM Report
Appendix E Laboratory Analytical Reports and Chain of Custodies

LIST OF ACRONYMS/ABBREVIATIONS

ADEM	Alabama Department of Environmental Management
APCO	Alabama Power Company
AST	Aboveground Storage Tank
ASTM	American Society for Testing and Materials
bgs	below ground surface
COC	Chain of Custody
DERA	Defense Environmental Restoration Account
DOD	Department of Defense
DPT	Direct Push Technology
EPA	United States Environmental Protection Agency
ESA	Environmental Site Assessment
ft	feet
NGVD	National Geodetic Vertical Datum
PAHs	Polynuclear Aromatic Hydrocarbons
PETG	Polyethylene Terephthalet
PCB	Polychlorinated Biphenyl
RCRA	Resource Conservation and Recovery Act
RSL	Regional Screening Level
SVOCs	Semi-Volatile Organic Compounds
TPH	Total Petroleum Hydrocarbon
VOCs	Volatile Organic Compounds

1. Introduction

1.1 Scope and Purpose

Thompson Engineering, Inc. herein referred to as Thompson Engineering, has completed the Phase II Environmental Site Assessment (ESA) for the Buchanan Lumber facility at the Chickasaw Marine Terminal in Chickasaw, Alabama (Figure 1). The objective was to evaluate if soil and groundwater at the facility has been impacted with chemical contamination. This Phase II ESA was performed concurrently with a Phase I ESA.

This investigation was performed in general conformance with American Society for Testing and Materials (ASTM) E1903-11, Standard Guide for Environmental Site Assessments: Phase II Environmental Site Assessment Process and elements of the Alabama Environmental Investigation and Remediation Guidance, Revised February 2017. This assessment was designed to be a preliminary assessment of shallow soils and groundwater conditions at the study site and was limited in scope. The analytical data acquired represents the specific locations and depths sampled and may not be representative of site conditions at other locations.

1.2 Special Terms and Conditions

This report has been prepared for the exclusive use and benefit of the addressee of this report. Others who use the report do so at their own peril. Thompson Engineering consents that its information and reports may be furnished to and used by others participating in the financing and/or development of the project (and for reports involving real property transactions, other parties of the transaction), but only in the same manner and extent as if such others were the addressees and the Client. The terms, conditions, and limitations of liability contained in the Thompson Engineering/Client Agreement shall apply to others to whom the Client furnishes such information and reports. Thompson Engineering will not release this report to third parties without the Client's written consent. The contents of this report shall not be relied upon by any other party without the express written consent of Thompson Engineering.

In performing this assessment, Thompson Engineering strives to conform to generally accepted practices of other consultants undertaking similar studies at the same time and in the same geographical area. Thompson Engineering has attempted to observe a degree of skill and care generally exercised by the technical community under similar circumstances and conditions. No other representation, either expressed or implied, is intended and no warranty or guarantee is included.

2. SITE BACKGROUND

2.1 Current Usage of the Subject Property

The subject property includes four (4) parcels, comprising approximately 15.3 acres in size, within the Chickasaw Marine Terminal of Mobile County, Alabama. Most of the site is developed and utilized for industrial operations, with some vegetated, undeveloped areas on the two western most parcels. The topography across the site is relatively flat. A topographic map of the facility is presented in Figure 1.

2.2 Site History

A summary of the site history was compiled from the review of historical documents and reports, historical aerial photographs dating back to 1938, city directories, interviews and the review of environmental databases.

According to historical documentation, the shipyard was established around 1917. In 1940, the property was purchased by Gulf Shipbuilding Corporation. During WWII, the shipyard was contracted by the War Department to assist in the war efforts to construct and repair naval vessels. Based on the review of historical aerial photographs and documentation, it was identified that Gulf Shipbuilding operated a 200' x 300' waste oil pit onsite to dispose of waste oil, sludges, and possibly other hazardous chemicals generated during the shipbuilding and repair process. The waste oil pit is known to have been in operation from 1940 to the 1970s. In 1974, an aerial photograph of the site shows the development of a new warehouse on the site and the footprint of the waste oil pit appears covered with dirt. Gulf Shipbuilding Corporation sold the property to the Morgan Stanley and Central States Southeast and Southwest Pension Fund (Teamsters Union). It is unknown when this transaction occurred, but it is believed to have been in the early 1970s. During the 1980s, the site was investigated by the Department of the Army under the Defense Environmental Restoration Account (DERA) program for the formerly used War Department sites (now known as the DOD). The investigation indicated that the site was never owned or leased by the DOD and therefore the site did not qualify for a restoration project under the DERA program (see Appendix C). Between 1992 and 1997, based on aerial photographs, an additional warehouse was constructed on the northern portion of the site. The site remained relatively unchanged until sometime between 1997 and 2006, when the empty lot across the street began to be utilized as a staging area and a warehouse was built over the former waste oil pit.

In 1995, the Alabama Power Company (APCO) subcontracted with Jordan Pile Driving Company to construct the transmission tower seen on the site today. During the construction process, while "jetting a hole", a large amount of a dark black substance was sprayed over an area of around 1,000-square feet. APCO cleaned up this spill and collected approximately 210-cubic yards of contaminated materials in seven (7) roll-off containers. APCO contacted ADEM during this course of the events and an investigation by ADEM's UST Corrective Action Unit was conducted. Based on the ADEM report (attached in Appendix D), APCO collected samples from two (2) of the roll-off containers for analysis. Samples collected showed levels of total petroleum hydrocarbons (TPH) and total PCBs contamination of 320,000 and 45 ppm, respectively. Review of the ADEM report indicates that the UST Branch did not have the authority to manage this site and referred it to the Hydrogeologic Unit for review.

During the initial Phase I site investigation, Thompson field personnel spoke with Mr. Alan Weatherford with Crimson Shipping. He informed Thompson about an old Prichard waterline that

supposedly ran through the site underneath the south warehouse and most likely ran through the old waste oil pit. Mr. Alan stated that because of this waterline, the entire foundation of the warehouse sank (See Appendix B, Photograph 8). The water line has since been rerouted around the site.

A list of the known Ownerships or Lease Holders is listed below:

- Chickasaw Shipyard – 1917
- Gulf Shipbuilding Corporation – 1940
- Morgan Stanley Central States Southeast and Southwest Area Pension Fund (Teamsters Union) – sometime after WWII and owned at least through 1987
    - Leased by Halter Marine, Inc.
- Buchanan Lumber Mobile, LLC – 1900s
    - Leased by Crimson Shipping

2.3 Site Investigation

The subject property includes 4 parcels of land totaling approximately 15.3 acres. Two (2) of the parcels are located on Chickasaw Creek and contain three (3) warehouse buildings with metal sidings and metal roofs. The other two (2) parcels are located across the street and are currently being used as a laydown yard. During the site inspection, two of the warehouses had an empty interior, while one warehouse contained building materials and heavy machinery. Connected to the southernmost warehouse, is an office and a maintenance shop. During the initial site inspection, the maintenance shop contained more than twenty (20) 5-gallon buckets and at least five (5) 55-gallon drums of hydraulic fluid. Outside of the maintenance shop, there is a concrete area with a subtle enclosure containing 5 (five) ASTs. Also, outside of the maintenance shop, there were an additional ten (10) 5-gallon buckets of hydraulic fluid.

During the field work, the above-mentioned ASTs and 5-gallon buckets were removed from the site. However, the 55-gallon drums were open and still present during field activities. It should also be noted that the containment pit was left partially filled with oil after the removal of the ASTs (See Appendix B, Photograph 9).

An aerial photograph of the site is provided in Figure 2 below. The adjacent property owners are provided below in Figure 3.

2.4 Topography

The subject property is relatively flat (Figure 1). The subject property elevation is approximately 30 feet NGVD (National Geodetic Vertical Datum). Based on regional topography, groundwater could be expected to flow to the north-northeast.

2.5 Geology

The subsurface lithology was identified by visual inspection of soil samples during direct push boring advancement. The lithologic units identified at the site are comprised of a combination of silts, clays and sands.

3. METHODOLOGIES

3.1 Field Activities Summary

Field activities included the collection of soil and groundwater samples from direct push borings. Prior to initiating direct push activities, Alabama One Call was contacted to clear utilities at the site where access was possible.

3.2 Soil Sampling

On January 10, 2024, soil samples were collected with a stainless-steel hand auger and direct push technology (DPT) at ten (10) locations, SB-1 through SB-10, as shown on Figure 4. The borings were advanced via a four-ft. stainless steel probe with factory supplied, pre-cleaned, Polyethylene Terephthalet (PETG) clear sample liner inserted into the probe for retrieval of soil samples. The boreholes were advanced in 4-ft. intervals via DPT by a Geoprobe drilling unit to depth, except for SB-05 thru SB-08 which were advanced in 2 ft. intervals. Continuous samples were collected from ground surface to approximately 9 to 20 ft. below ground surface (bgs). SB-05 was only advanced to 3 feet due to the presence of a large rock preventing advancement. Soils were visually classified with an entry into a bound field logbook.

Once visually classified, one composite soil sample was collected for each soil boring from the ground surface to the top of the water table. The soil samples from each boring location were composited using stainless equipment. Composited samples were then transferred to a series of pre-cleaned sample containers provided by the analytical laboratory and each container was filled as completely as practical possible to minimize headspace. Boring logs are provided in Appendix A. Following completion of the collection of soil samples, temporary monitor wells were constructed at each location.

After sample collection, labels were prepared and fixed to the containers with sample name, date and time collected, and laboratory analysis, the sampling information was entered on the chain-of-custody (COC). The containers were placed on ice in a cooler and delivered to Pace Analytical in Mobile, Alabama. Soil samples were submitted to the laboratory for the following chemical analyses: RCRA metals, volatile organic compounds (VOCs), semi-volatile organic compounds (SVOCs), and polynuclear aromatic hydrocarbons (PAHs).

All drilling materials were decontaminated after each use to prevent cross-contamination between sample intervals and borings. All sampling equipment that contacted the samples was decontaminated prior to use by washing with Liquinox ® detergent, rinsing with deionized water, rinsing with pesticide grade isopropyl alcohol, and final rinsing with deionized water.

3.3 Groundwater Sampling

After the borings were advanced into the water table, a temporary 1-inch diameter piezometer was installed with ten ft. of 1-inch diameter schedule 40 PVC with 0.010-inch slotted screen. Following installation, temporary groundwater wells SB-01, SB-02, SB-03, SB-04, SB-09, and SB-10 were developed with the use of a peristaltic pump until the groundwater was clear and generally free of fines. SB-05, SB-06, SB-07, SB-08 were not developed due to the presence of more than two inches of free product/oily materials in the wells. Following development, groundwater samples were collected from these locations using a peristaltic pump. Figure 4 illustrates groundwater sampling locations.

Groundwater samples were collected in appropriate laboratory supplied containers. After sample collection, labels were prepared and fixed to the containers with sample name, date and time collected, and laboratory analysis, the sampling information was entered on the COC and the containers were placed on ice in a cooler and delivered to Pace Analytical in Mobile, Alabama. Groundwater samples were submitted to the laboratory and analyzed for the following chemical analyses: RCRA metals, VOCs, SVOC, and PCBs.

Upon completion of groundwater sampling procedures, the temporary monitor wells were removed from the subsurface and the boreholes were backfilled with bentonite pellets.

4. INVESTIGATION RESULTS SUMMARY

Screening of laboratory analytical results for soil and groundwater are based on comparison of data to the most recent (November 2023) U.S. Environmental Protection Agency (EPA) Regional Screening Levels (RSLs) for industrial soils and groundwater/tap water as recommended in the Alabama Department of Environmental Management (ADEM) Alabama Environmental Investigation and Remediation Guidance revised February 2017. RSLs are conservative health-based concentrations of hazardous constituents determined to be indicators for the protection of human health or the environment.

4.1 Investigation Soil Analytical Results

Six RCRA metals, arsenic, barium, cadmium, chromium, lead, and mercury, were detected in several soil samples collected. Arsenic was reported in seven sample locations. One sample location (SB-06) was above the EPA industrial RSL for arsenic. Chromium and lead were detected in all ten sample locations. Both were reported at concentrations below their respective EPA industrial RSLs. Chromium does not have an established EPA RSLs.

Isopropylbenzene (cumene) and methyl acetatethe were the only reported VOCs. Isopropylbenzene (cumene) was reported in soil sample SB-07. Methyl acetatethe was reported in soil samples SB-05 and SB-06. The reported VOCs were below their respective EPA industrial RSLs.

SVOCs were reported in two of the soil samples collected. 1-Methylnaphthalene and 2-methylnaphthalene were reported in soil sample SB-07. 1-Methylnaphthalene was reported above its EPA industrial RSL. In soil sample SB-10, benzo[a]pyrene, benzo[b]fluoroanthene, chrysene, fluoroanthene, and pyrene were reported. None of the reported concentrations in SB-10 were above their respective EPA Industrial RSL.

Only one PCB, PCB-1260 (Aroclor 1260), was reported in soil sample SB-07. This reported concentration was above its EPA Industrial RSL.

The soil laboratory analytical report and COC are provided in Appendix E. Tables 1a through 1c summarize the soil analytical results.

4.2 Investigation Groundwater Analytical Results

Five RCRA metals were reported in at least one groundwater sample collected. Arsenic and lead exceeded the EPA RSL in groundwater samples SB-01 and SB-09 and lead exceeded its EPA RSL in groundwater sample SB-10. All other reported RCRA concentrations were below its EPA RSL for tap water.

SVOCs were reported in three of the groundwater samples collected. 1-Methylnaphthalene 2-methylnaphthalene, 2-methylphenol, 3 & 4 methylphenol, naphthalene, and phenol were reported in groundwater sample SB-04. 2-Methylphenol, 3 & 4 methylpheno,l and phenol were reported in groundwater samples SB-09 and SB-10. 1-Methylnaphthalene, 2-methylnaphthalene, and naphthalene were reported above their EPA tap water RSLs.

No VOCs were detected in any of the groundwater samples collected.

The groundwater laboratory analytical report and COC are provided in Appendix E. Tables 2a through 2c summarize the groundwater analytical results.

5. FINDINGS AND CONCLUSIONS

During sample collection for SB-05, SB-06, SB-07, and SB-08, the presence of waste oil was visually confirmed in the soil samples collected (see Appendix B, Photograph 11). In addition, more than 2 inches of free product was detected by the oil-water interface probe in the temporary wells. The vertical thickness of the free product present could not be determined because the material would coat the sensor and prevent accurate reading (see Appendix B, Photograph 12 and 13).

Based on the analytical findings, several chemicals that were detected in the soil samples collected were above their respective EPA industrial RSLs. Arsenic was detected above its EPA RSL in soil boring SB-06. Arsenic and lead were also reported above their respective EPA screening levels in several groundwater samples collected.

It should be recognized that the results of this investigation are representative only of the locations sampled at the time of the investigation. These results are not necessarily representative of all areas of the subject site. These results do indicate an environmental impact to the groundwater at this site.

Based on review of the soil and groundwater chemical sampling results, Thompson believes that the site is environmentally impacted. Based on the results of the chemical sampling results, it is evident that the waste oil pit is still present. Based on the soils observed, there does not appear to be a cap on the waste oil pit and the extent of contamination is unknown. During the field work, building construction and debris materials were also found (see Appendix B, Photograph 14). This investigation was not part of an environmental response or ADEM required investigation.

FIGURES

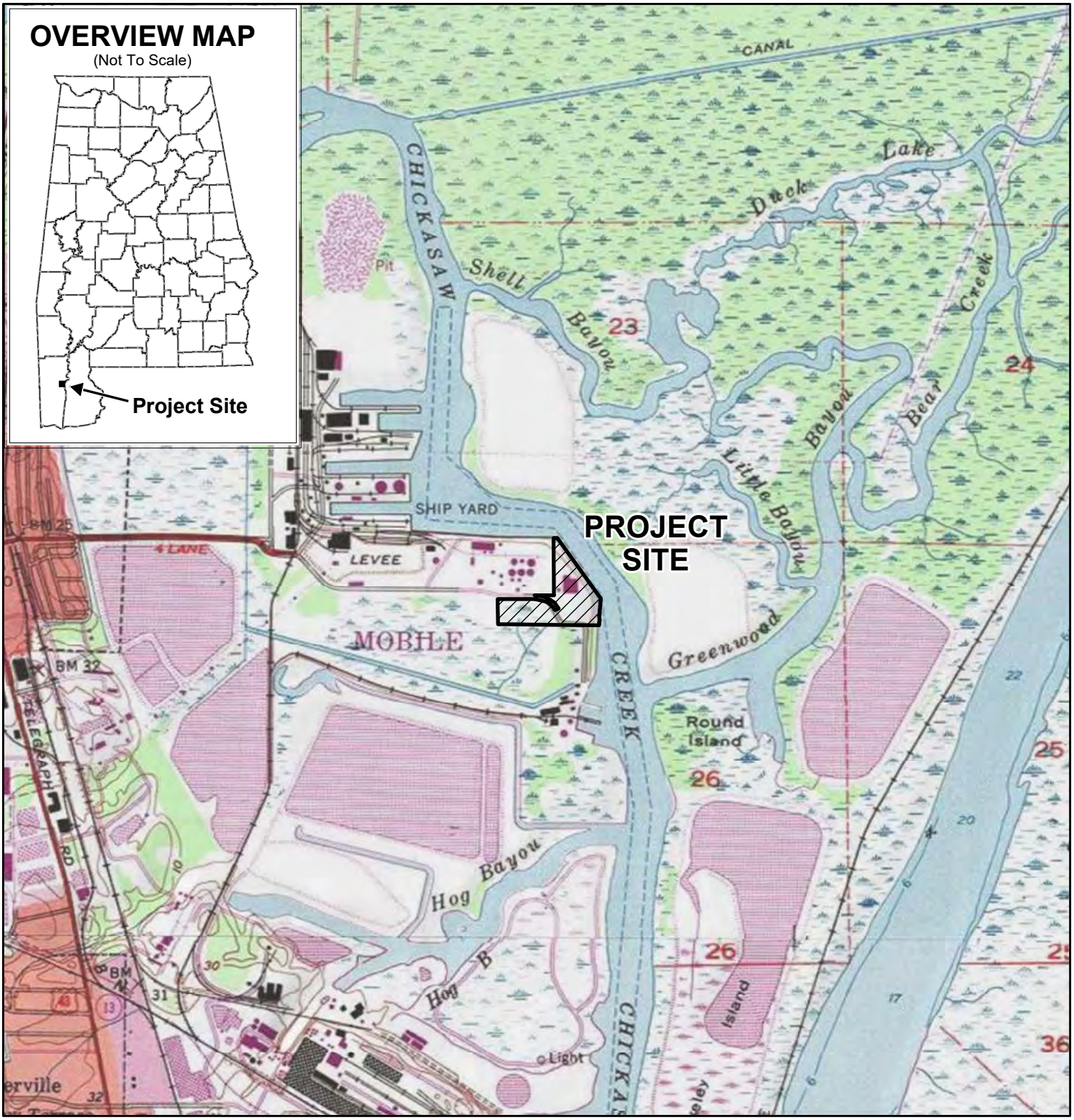

LEGEND

Project Site*

1:21,000

0 1,750 3,500 Feet

1 in = 1,750 ft

N

***NOT A SURVEY - For representation purposes only.**

Copyright:© 2013 National Geographic Society, i-cubed Chicakasaw Quadrangle - Published 81/83

P:\2024\Projects\11012411010002 Zarzour Phase II Chickasaw Marine Terminal\Working\Environmental\GIS\MXD\FIG1.mxd

ESA PHASE II CHICKASAW MARINE TERMINAL CHICKASAW, MOBILE COUNTY, ALABAMA	thompson ENGINEERING	FIGURE 1 TOPOGRAPHIC MAP
		PROJECT NO.: 24-1101-0002 / DATE: JANUARY 2024

LEGEND

Project Site*

1:9,000

0 750 1,500 Feet

1 in = 750 ft

N

***NOT A SURVEY - For representation purposes only.**
Mobile County Imagery 2019/2020

ESA PHASE II
CHICKASAW MARINE TERMINAL
CHICKASAW, MOBILE COUNTY, ALABAMA

thompson ENGINEERING

FIGURE 2
AERIAL MAP

PROJECT NO.:	DATE:
24-1101-0002	JANUARY 2024

P:\2024\Projects\1101\24-1101-0002 Zarzour Phase II Chickasaw Marine Terminal\Working\Environmental\GIS\1002\FIG2.mxd

LEGEND

- Adjacent Property Owner
- Parcel Line (April 2023)
- Project Site*

1:4,500

0 375 750 Feet

1 in = 375 ft

N

***NOT A SURVEY - For representation purposes only.**

Mobile County Parecl Data, April 2023; Mobile County Imagery - 2019/2020

ESA PHASE II
CHICKASAW MARINE TERMINAL
CHICKASAW, MOBILE COUNTY, ALABAMA

thompson ENGINEERING

FIGURE 3
ADJACENT PROPERTY OWNERS

PROJECT NO.:	DATE:
24-1101-0002	JANUARY 2024

P:\2024\Projects\110124-1101-0002 Zarzour Phase II Chickasaw Marine Terminal\Working\Environmental\GIS\MXD\FIG3.mxd

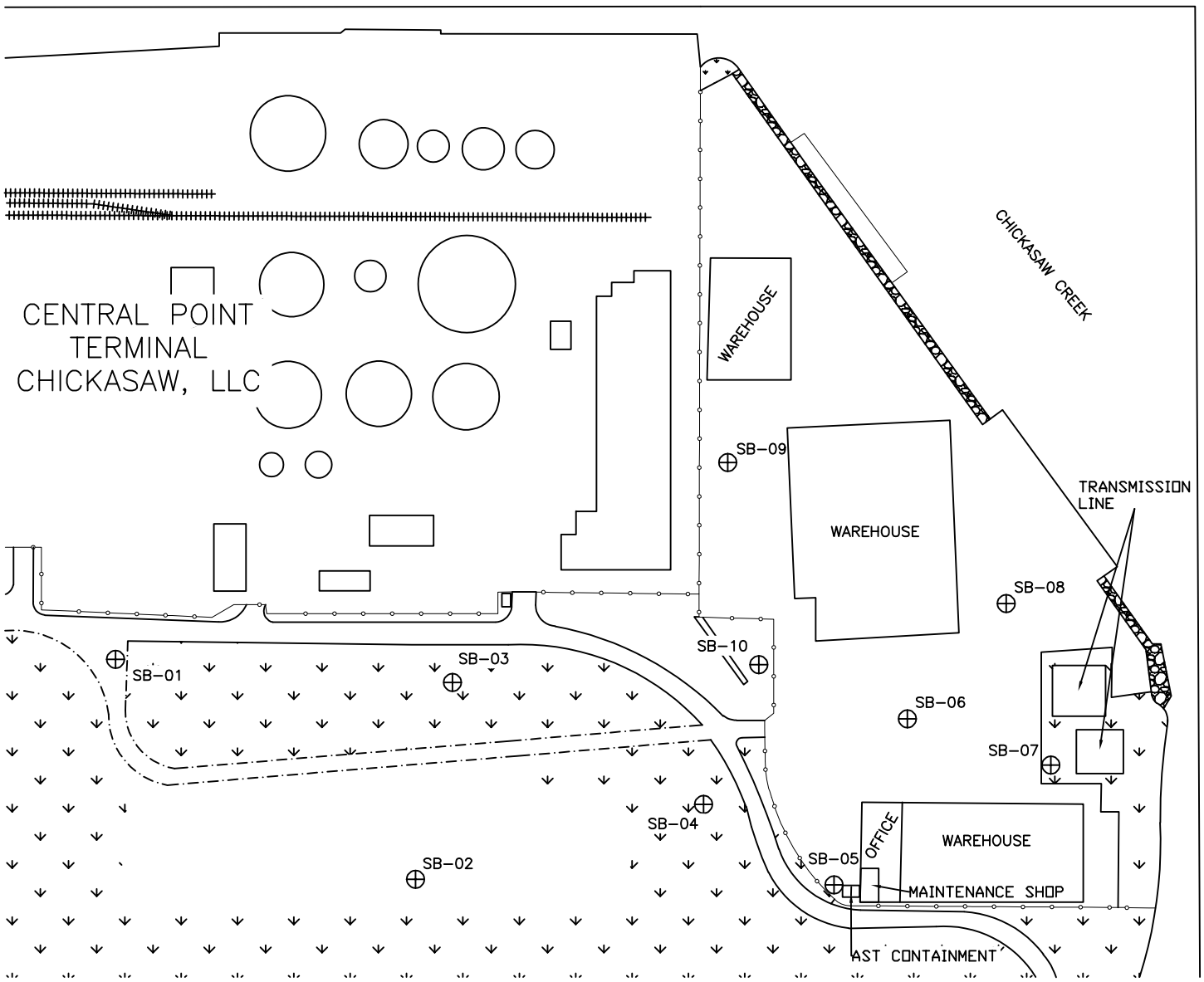

N

APPROXIMATE SCALE

0 125 250 500 FT.

SB-01 ⊕ SOIL BORING LOCATIONS

RIPRAP, WATERFRONT

VEGETATIVE

FENCE

RAILROAD TRACKS

NOTE:
This information is intended to provide visual aid within the context of this report and should not be used as a sole reference in precise dimensioning of features indicated.

ZARZOUR ESA PHASE I BUCHANAN LUMBER MOBILE, LLC 150 VIADUCT ROAD CHICKASAW, MOBILE COUNTY, ALABAMA	thompson ENGINEERING	FIGURE 4 SITE PLAN PROJECT NO: 24-1101-0002 DATE: FEBRUARY 2024

TABLES

Table 1a
Soil Analytical Results
Volatile Organic Compounds
Phase II ESA
Zarzour Companies
Chickasaw, Mobile County, Alabama

CONTAMINANT	CAS Number	Units	EPA Industrial[1]	Sample Location ID									
				SB-01	SB-02	SB-03	SB-04	SB-05	SB-06	SB-07	SB-08	SB-09	SB-10
Volatile Organics GC/MS (Method 8260D)													
Acetone	67-64-1	mg/kg	1100000	ND	ND	ND	ND	ND	ND	ND	ND	ND	ND
Benzene	71-43-2	mg/kg	5.1	ND	ND	ND	ND	ND	ND	ND	ND	ND	ND
Bromodichloromethane	75-27-4	mg/kg	1.3	ND	ND	ND	ND	ND	ND	ND	ND	ND	ND
Bromoform	75-25-2	mg/kg	86	ND	ND	ND	ND	ND	ND	ND	ND	ND	ND
Bromomethane	74-83-9	mg/kg	3	ND	ND	ND	ND	ND	ND	ND	ND	ND	ND
2-Butanone (MEK)	78-93-3	mg/kg	190000	ND	ND	ND	ND	ND	ND	ND	ND	ND	ND
Carbon disulfide	75-15-0	mg/kg	3500	ND	ND	ND	ND	ND	ND	ND	ND	ND	ND
Carbon tetrachloride	56-23-5	mg/kg	2.9	ND	ND	ND	ND	ND	ND	ND	ND	ND	ND
Chlorobenzene	108-90-7	mg/kg	130	ND	ND	ND	ND	ND	ND	ND	ND	ND	ND
Chloroethane	75-00-3	mg/kg	2300	ND	ND	ND	ND	ND	ND	ND	ND	ND	ND
Chloroform	67-66-3	mg/kg	1.4	ND	ND	ND	ND	ND	ND	ND	ND	ND	ND
Chloromethane	74-87-3	mg/kg	46	ND	ND	ND	ND	ND	ND	ND	ND	ND	ND
1,2-Dibromo-3-chloropropane	96-12-8	mg/kg	0.064	ND	ND	ND	ND	ND	ND	ND	ND	ND	ND
Dibromochloromethane	124-48-1	mg/kg	39	ND	ND	ND	ND	ND	ND	ND	ND	ND	ND
1,2-Dibromoethane (EDB)	None	mg/kg	None	ND	ND	ND	ND	ND	ND	ND	ND	ND	ND
Dichlorodifluoromethane	75-71-8	mg/kg	370	ND	ND	ND	ND	ND	ND	ND	ND	ND	ND
1,1-Dichloroethane	75-34-3	mg/kg	16	ND	ND	ND	ND	ND	ND	ND	ND	ND	ND
1,2-Dichloroethane	107-06-2	mg/kg	2	ND	ND	ND	ND	ND	ND	ND	ND	ND	ND
1,1-Dichloroethene	75-35-4	mg/kg	100	ND	ND	ND	ND	ND	ND	ND	ND	ND	ND
cis-1,2-Dichloroethene	156-59-2	mg/kg	37	ND	ND	ND	ND	ND	ND	ND	ND	ND	ND
trans-1,2-Dichloroethene	156-60-5	mg/kg	30	ND	ND	ND	ND	ND	ND	ND	ND	ND	ND
1,2-Dichloropropane	78-87-5	mg/kg	6.6	ND	ND	ND	ND	ND	ND	ND	ND	ND	ND
cis-1,3-Dichloropropane	142-28-9	mg/kg	2300	ND	ND	ND	ND	ND	ND	ND	ND	ND	ND
trans-1,2-Dichloropropane	7069-38-7	mg/kg	None	ND	ND	ND	ND	ND	ND	ND	ND	ND	ND
Ethylbenzene	100-41-4	mg/kg	25	ND	ND	ND	ND	ND	ND	ND	ND	ND	ND
2-Hexanone	591-78-6	mg/kg	None	ND	ND	ND	ND	ND	ND	ND	ND	ND	ND
Isopropylbenzene (Cumene)	98-82-8	mg/kg	9900	ND	ND	ND	ND	ND	ND	0.251	ND	ND	ND
Methyl acetate	79-20-9	mg/kg	12000	ND	ND	ND	ND	2.1	0.602	ND	ND	ND	ND
Methylene Chloride	75-09-2	mg/kg	320	ND	ND	ND	ND	ND	ND	ND	ND	ND	ND
4-Methyl-2-pentanone (MIBK)	108-10-1	mg/kg	140000	ND	ND	ND	ND	ND	ND	ND	ND	ND	ND
Methyl-tert-butyl ether	None	mg/kg	None	ND	ND	ND	ND	ND	ND	ND	ND	ND	ND
Styrene	100-42-5	mg/kg	35000	ND	ND	ND	ND	ND	ND	ND	ND	ND	ND
1,1,2,2-Tetrachloroethane	79-34-5	mg/kg	2.7	ND	ND	ND	ND	ND	ND	ND	ND	ND	ND
Tetrachloroethene	127-18-4	mg/kg	39	ND	ND	ND	ND	ND	ND	ND	ND	ND	ND
Toluene	108-88-3	mg/kg	4700	ND	ND	ND	ND	ND	ND	ND	ND	ND	ND
1,1,1-Trichloroethane	71-55-6	mg/kg	3600	ND	ND	ND	ND	ND	ND	ND	ND	ND	ND
1,1,2-Trichloroethane	79-00-5	mg/kg	0.63	ND	ND	ND	ND	ND	ND	ND	ND	ND	ND
Trichloroethene	79-01-6	mg/kg	1.9	ND	ND	ND	ND	ND	ND	ND	ND	ND	ND
Trichlorofluoromethane	75-69-4	mg/kg	350000	ND	ND	ND	ND	ND	ND	ND	ND	ND	ND
Vinyl Chloride	75-01-4	mg/kg	1.7	ND	ND	ND	ND	ND	ND	ND	ND	ND	ND
m&p-Xylene	None	mg/kg	2400	ND	ND	ND	ND	ND	ND	ND	ND	ND	ND
o-Xylene	95-47-6	mg/kg	2800	ND	ND	ND	ND	ND	ND	ND	ND	ND	ND

The data presented is a summary of the results of samples collected on January 10 - January 11, 2024.
See Appendix A for complete analytical report.
(1) U.S. EPA Regional Screening Levels (RSLs) Summary Table November 2023, Industrial Soil.
ND indicates sample results were below detectable limits.
mg/kg indicates milligrams per kilogram.

Table 1b
Soil Analytical Results
Semi-Volatile Organic Compounds
Phase II ESA
Zarzour Companies
Chickasaw, Mobile County, Alabama

CONTAMINANT	CAS Number	Units	EPA Industrial[1]	Sample Location ID									
				SB-01	SB-02	SB-03	SB-04	SB-05	SB-06	SB-07	SB-08	SB-09	SB-10
Semivolatile Organics (Method 8270E)													
Acenaphthene	83-32-9	mg/kg	4500	ND	ND	ND	ND	ND	ND	ND	ND	ND	ND
Acenaphthylene	208-96-8	mg/kg	None	ND	ND	ND	ND	ND	ND	ND	ND	ND	ND
Aniline	62-53-3	mg/kg	400	ND	ND	ND	ND	ND	ND	ND	ND	ND	ND
Anthracene	120-12-7	mg/kg	23000	ND	ND	ND	ND	ND	ND	ND	ND	ND	ND
Benzidine	92-87-5	mg/kg	0.01	ND, L1	ND, L1	ND, L1	ND, L1	ND, L1	ND, L1	ND, L1	ND, L1	ND, L1	ND, L1
Benzo(a)anthracene	56-55-3	mg/kg	21	ND	ND	ND	ND	ND	ND	ND	ND	ND	ND
Benzo[a]pyrene	50-32-8	mg/kg	2.1	ND	ND	ND	ND	ND	ND	ND	ND	ND	0.509
Benzo[b]fluoroanthene	205-99-2	mg/kg	21	ND	ND	ND	ND	ND	ND	ND	ND	ND	1.43
Benzioc acid	65-85-0	mg/kg	330000	ND	ND	ND	ND	ND	ND	ND	ND	ND	ND
Benzyl alcohol	100-51-6	mg/kg	8200	ND	ND	ND	ND	ND	ND	ND	ND	ND	ND
4-Bromophenylphyenyl ether	101-55-3	mg/kg	None	ND	ND	ND	ND	ND	ND	ND	ND	ND	ND
Butyl benzyl phthalate	85-68-7	mg/kg	1200	ND	ND	ND	ND	ND	ND	ND	ND	ND	ND
Carbazole	None	mg/kg	None	ND	ND	ND	ND	ND	ND	ND	ND	ND	ND
4-Chloro-3-methylphenol	59-50-7	mg/kg	8200	ND, L1	ND, L1	ND, L1	ND, L1	ND, L1	ND, L1	ND, L1	ND, L1	ND, L1	ND, L1
4-Chloroaniline	None	mg/kg	None	ND, L2	ND, L2	ND, L2	ND, L2	ND, L2	ND, L2	ND, L2	ND, L2	ND, L2	ND, L2
Bis(2-chloroethoxy) methane	111-91-1	mg/kg	250	ND	ND	ND	ND	ND	ND	ND	ND	ND	ND
Bis(2-chloroethyl)ether	111-44-4	mg/kg	1	ND	ND	ND	ND	ND	ND	ND	ND	ND	ND
2-Chloronaphthalene	91-58-7	mg/kg	6000	ND	ND	ND	ND	ND	ND	ND	ND	ND	ND
2-Chlorophenol	95-57-8	mg/kg	580	ND	ND	ND	ND	ND	ND	ND	ND	ND	ND
4-Chlorophenyl phenyl ether	7005-72-3	mg/kg	None	ND	ND	ND	ND	ND	ND	ND	ND	ND	ND
Chrysene	218-01-9	mg/kg	2100	ND	ND	ND	ND	ND	ND	ND	ND	ND	392
Dibenzo[a,h]anthracene	53-70-3	mg/kg	2.1	ND	ND	ND	ND	ND	ND	ND	ND	ND	ND
Dibenzofuran	132-64-9	mg/kg	1200	ND	ND	ND	ND	ND	ND	ND	ND	ND	ND
1,2-Dichlorobenzene	95-50-1	mg/kg	930	ND	ND	ND	ND	ND	ND	ND	ND	ND	ND
1,3-Dichlorobenzene	541-73-1	mg/kg	None	ND	ND	ND	ND	ND	ND	ND	ND	ND	ND
1,4-Dichlorobenzene	106-46-7	mg/kg	11	ND	ND	ND	ND	ND	ND	ND	ND	ND	ND
3,3'-Dichlorobenzidine	91-94-1	mg/kg	5.1	ND, L1	ND, L1	ND, L1	ND, L1	ND, L1	ND, L1	ND, L1	ND, L1	ND, L1	ND, L1
2,4-Dichlorophenol	120-83-2	mg/kg	250	ND	ND	ND	ND	ND	ND	ND	ND	ND	ND
Diethylphthalate	131-11-3	mg/kg	None	ND	ND	ND	ND	ND	ND	ND	ND	ND	ND
2,4-Dimethylphenol	105-67-9	mg/kg	1600	ND	ND	ND	ND	ND	ND	ND	ND	ND	ND
Dimethyl phthalate	131-11-3	mg/kg	None	ND	ND	ND	ND	ND	ND	ND	ND	ND	ND
Di-n-butyl phthalate	84-74-2	mg/kg	8200	ND	ND	ND	ND	ND	ND	ND	ND	ND	ND
4,6-Dinitro-2-methylphenol	534-52-1	mg/kg	6.6	ND	ND	ND	ND	ND	ND	ND	ND	ND	ND
2,4-Dinitrophenol	51-28-5	mg/kg	160	ND	ND	ND	ND	ND	ND	ND	ND	ND	ND
2,4-Dinitrotoluene	121-14-2	mg/kg	7.4	ND	ND	ND	ND	ND	ND	ND	ND	ND	ND
2,6-Dinitrotoluene	606-20-2	mg/kg	1.5	ND	ND	ND	ND	ND	ND	ND	ND	ND	ND
Di-n-octyl phthalate	117-84-0	mg/kg	820	ND	ND	ND	ND	ND	ND	ND	ND	ND	ND
1,2-Diphenylhdrazine	None	mg/kg	None	ND	ND	ND	ND	ND	ND	ND	ND	ND	ND
bis(2-Ethylhexyl)phthalate	117-81-7	mg/kg	160	ND, L1	ND, L1	ND, L1	ND, L1	ND, L1	ND, L1	ND, L1	ND, L1	ND, L1	ND, L1
Fluoroanthene	206-44-0	mg/kg	3000	ND	ND	ND	ND	ND	ND	ND	ND	ND	0.337
Fluorene	86-73-7	mg/kg	3000	ND	ND	ND	ND	ND	ND	ND	ND	ND	ND
Hexachloro-1,3-butadiene	None	mg/kg	None	ND	ND	ND	ND	ND	ND	ND	ND	ND	ND
Hexachlorobenzene	118-74-1	mg/kg	0.96	ND	ND	ND	ND	ND	ND	ND	ND	ND	ND
Hexachlorocyclopentadiene	77-47-4	mg/kg	7.5	ND	ND	ND	ND	ND	ND	ND	ND	ND	ND
Hexachloroethane	67-72-1	mg/kg	8	ND	ND	ND	ND	ND	ND	ND	ND	ND	ND
Indeno[1,2,3-cd]pyrene	193-39-5	mg/kg	21	ND	ND	ND	ND	ND	ND	ND	ND	ND	ND
Isophorone	78-59-1	mg/kg	2400	ND	ND	ND	ND	ND	ND	ND	ND	ND	ND
1-Methylnaphthalene	90-12-0	mg/kg	73	ND	ND	ND	ND	ND	ND	**125**	ND	ND	ND
2-Methylnaphthalene	91-57-6	mg/kg	300	ND	ND	ND	ND	ND	ND	134	ND	ND	ND
2-Methylphenol(o-Cresol)	None	mg/kg	None	ND	ND	ND	ND	ND	ND	ND	ND	ND	ND
3&4-Methylphenol(m&p Cresol)	None	mg/kg	None	ND	ND	ND	ND	ND	ND	ND	ND	ND	ND
Naphthalene	91-20-3	mg/kg	8.6	ND	ND	ND	ND	ND	ND	ND	ND	ND	ND
2-Nitroaniline	88-74-4	mg/kg	8000	ND	ND	ND	ND	ND	ND	ND	ND	ND	ND
3-Nitroaniline	None	mg/kg	None	ND, L1	ND, L1	ND, L1	ND, L1	ND, L1	ND, L1	ND, L1	ND, L1	ND, L1	ND, L1
4-Nitroanaline	100-01-6	mg/kg	110	ND, L1	ND, L1	ND, L1	ND, L1	ND, L1	ND, L1	ND, L1	ND, L1	ND, L1	ND, L1
Nitrobenzene	98-95-3	mg/kg	22	ND	ND	ND	ND	ND	ND	ND	ND	ND	ND
2-Nitrophenol	88-75-5	mg/kg	None	ND	ND	ND	ND	ND	ND	ND	ND	ND	ND
4-Nitrophenol	100-02-7	mg/kg	None	ND	ND	ND	ND	ND	ND	ND	ND	ND	ND
N-Nitrosodimethlylamine	62-75-9	mg/kg	0.034	ND	ND	ND	ND	ND	ND	ND	ND	ND	ND
N-Nitroso-di-n-propylamine	621-64-7	mg/kg	0.33	ND	ND	ND	ND	ND	ND	ND	ND	ND	ND
N-Nitrosodiphenylamine	86-30-6	mg/kg	470	ND	ND	ND	ND	ND	ND	ND	ND	ND	ND
Pentachlorophenol	87-86-5	mg/kg	4	ND	ND	ND	ND	ND	ND	ND	ND	ND	ND
Phenanthrene	None	mg/kg	None	ND	ND	ND	ND	ND	ND	ND	ND	ND	ND
Phenol	108-95-2	mg/kg	25000	ND	ND	ND	ND	ND	ND	ND	ND	ND	ND
Pyrene	129-00-0	mg/kg	23000	ND	ND	ND	ND	ND	ND	ND	ND	ND	1.35
Pyridine	110-86-1	mg/kg	1200	ND	ND	ND	ND	ND	ND	ND	ND	ND	ND
1,2,4-Trichlorobenzene	120-82-1	mg/kg	26	ND	ND	ND	ND	ND	ND	ND	ND	ND	ND
2,4,5-Trichlorophenol	95-95-4	mg/kg	82000	ND	ND	ND	ND	ND	ND	ND	ND	ND	ND
2,4,6-Trichlorophenol	88-06-2	mg/kg	210	ND	ND	ND	ND	ND	ND	ND	ND	ND	ND

The data presented is a summary of the results of samples collected on January 10 - January 11, 2024.

See Appendix A for complete analytical report.

(1) U.S. EPA Regional Screening Levels (RSLs) Summary Table November 2023, Industrial Soil.

ND indicates sample results were below detectable limits.

L1 indicates analyte recovery in the laboratory control sample (LCS) was above QC limits. Results for this analyte in associated samples may be biased high.

L2 indicates analyte recovery in the laboratory control sample (LCS) was below QC limits. Results for this analyte in associated samples may be biased low.

mg/kg indicates milligrams per kilogram.

Table 1c
Soil Analytical Results
Metals
Phase II ESA
Zarzour Companies
Chickasaw, Mobile County, Alabama

CONTAMINANT	CAS Number	Units	EPA Industrial[1]	Sample Location ID									
				SB-01	SB-02	SB-03	SB-04	SB-05	SB-06	SB-07	SB-08	SB-09	SB-10
Priority Pollutant Metals (Methods 6010D and 7471B)													
Arsenic	7440-38-2	mg/kg	3	1.5	1.0	ND	ND	2.3	**3.1**	2.4	ND	1.2	1.7
Barium	744-39-3	mg/kg	220000	ND	ND	ND	ND	150	406	152	ND	75.1	120
Cadmium	7440-43-9	mg/kg	100	ND	ND	ND	ND	ND	ND	1.7	ND	ND	ND
Chromium	7440-47-3	mg/kg	None	8.3	3.6	1.5	2.1	12.5	15.1	26.0	4.0	6.3	8.6
Lead	7439-92-1	mg/kg	800	3.7	3.7	5.1	1.8	94.7	65.9	432.0	10.8	262.0	47.7
Selenium	7782-49-2	mg/kg	5800	ND	ND	ND	ND	ND	ND	ND	ND	ND	ND
Silver	7440-22-4	mg/kg	5800	ND	ND	ND	ND	ND	ND	ND	ND	ND	ND
Mercury	7439-97-6	mg/kg	46	0.024	ND	ND	ND	0.14	0.17	0.10	0.039	0.023	0.13

The data presented is a summary of the results of samples collected on January 10 - January 11, 2024.
See Appendix A for complete analytical report.
(1) U.S. EPA Regional Screening Levels (RSLs) Summary Table November 2023, Industrial Soil.
ND indicates sample results were below detectable limits.
mg/kg indicates milligrams per kilogram.
Bold and shaded values indicates concentration exceeds screening level.

Table 1d
Soil Analytical Results
Polychlorinated biphenyls (PCBs)
Phase II ESA
Zarzour Companies
Chickasaw, Mobile County, Alabama

CONTAMINANT	CAS Number	Units	EPA Industrial[1]	Sample Location ID									
				SB-01	SB-02	SB-03	SB-04	SB-05	SB-06	SB-07	SB-08	SB-09	SB-10
Polychlorinated biphenyls (PCBs)													
PCB-1016 (Aroclor 1016)	12674-11-2	mg/kg	27	ND	ND	ND	ND	ND	ND	ND	ND	ND	ND
PCB-1221 (Aroclor 1221)	11104-28-2	mg/kg	0.83	ND	ND	ND	ND	ND	ND	ND	ND	ND	ND
PCB-1232 (Aroclor 1232)	11141-16-5	mg/kg	0.72	ND	ND	ND	ND	ND	ND	ND	ND	ND	ND
PCB-1242 (Aroclor 1242)	53469-21-9	mg/kg	0.95	ND	ND	ND	ND	ND	ND	ND	ND	ND	ND
PCB-1248 (Aroclor 1248)	12672-29-6	mg/kg	0.94	ND	ND	ND	ND	ND	ND	ND	ND	ND	ND
PCB-1254 (Aroclor 1254)	11097-69-1	mg/kg	0.97	ND	ND	ND	ND	ND	ND	ND	ND	ND	ND
PCB-1260 (Aroclor 1260)	11096-82-5	mg/kg	0.99	ND	ND	ND	ND	ND	ND	**2.52**	ND	ND	ND

The data presented is a summary of the results of samples collected on January 11, 2024. See Appendix D for complete analytical report.
(1) EPA Regional Screening Levels (RSLs) for Tapwater/Groundwater, November 2023.
ug/L indicates micrograms per liter.
Bold and shaded values indicates concentration exceeds screening level.

Table 2a
Groundwater Analytical Results
Volatile Organic Compounds
Phase II ESA
Zarzour Companies
Chickasaw, Mobile County, Alabama

CONTAMINANT	CAS Number	Units	EPA[1] Tap Water	Sample Location ID					
				SB-01	SB-02	SB-03	SB-04	SB-09	SB-10
Volatile Organics GC/MS (Method 8260D)									
Acetone	67-64-1	ug/L	1800	ND	ND	ND	ND	ND	ND
Benzene	71-43-2	ug/L	0.46	ND	ND	ND	ND	ND	ND
Bromodichloromethane	75-27-4	ug/L	0.13	ND	ND	ND	ND	ND	ND
Bromoform	75-25-2	ug/L	3.3	ND	ND	ND	ND	ND	ND
Bromomethane	74-83-9	ug/L	0.75	ND	ND	ND	ND	ND	ND
2-Butanone (MEK)	78-93-3	ug/L	560	ND	ND	ND	ND	ND	ND
Carbon disulfide	75-15-0	ug/L	81	ND	ND	ND	ND	ND	ND
Carbon tetrachloride	56-23-5	ug/L	0.46	ND	ND	ND	ND	ND	ND
Chlorobenzene	108-90-7	ug/L	7.8	ND	ND	ND	ND	ND	ND
Chloroethane	75-00-3	ug/L	830	ND	ND	ND	ND	ND	ND
Chloroform	67-66-3	ug/L	0.22	ND	ND	ND	ND	ND	ND
Chloromethane	74-87-3	ug/L	19	ND	ND	ND	ND	ND	ND
1,2-Dibromo-3-Chloropropane	96-12-8	ug/L	0.00033	ND	ND	ND	ND	ND	ND
Dichlorobromomethane	75-27-4	ug/L	0.13	ND	ND	ND	ND	ND	ND
1,2-Dibromoethane (EDB)	None	ug/L	None	ND	ND	ND	ND	ND	ND
Dichlorodifluoromethane	75-71-8	ug/L	20	ND	ND	ND	ND	ND	ND
1,1-Dichloroethane	75-34-3	ug/L	2.8	ND	ND	ND	ND	ND	ND
1,2-Dichloroethane	107-06-2	ug/L	0.17	ND	ND	ND	ND	ND	ND
1,1-Dichloroethene	75-35-4	ug/L	28	ND	ND	ND	ND	ND	ND
(cis)-1,2-Dichloroethene	156-59-2	ug/L	2.5	ND	ND	ND	ND	ND	ND
(trans)-1,2-Dichloroethene	156-60-5	ug/L	6.8	ND	ND	ND	ND	ND	ND
1,2-Dichloropropane	78-87-5	ug/L	0.82	ND	ND	ND	ND	ND	ND
(cis)-1,3-Dichloropropene	542-75-6	ug/L	0.47	ND	ND	ND	ND	ND	ND
(trans)-1,3-Dichloropropene	542-75-6	ug/L	0.47	ND	ND	ND	ND	ND	ND
Ethylbenzene	100-41-4	ug/L	1.5	ND	ND	ND	ND	ND	ND
2-Hexanone	591-78-6	ug/L	3.8	ND	ND	ND	ND	ND	ND
Isopropylbenzene	98-82-8	ug/L	45	ND	ND	ND	ND	ND	ND
Methyl acetate	79-20-9	ug/L	2000	ND	ND	ND	ND	ND	ND
Methylene chloride	75-09-2	ug/L	11	ND	ND	ND	ND	ND	ND
4-Methyl-2-pentanone (MIBK)	108-10-1	ug/L	630	ND	ND	ND	ND	ND	ND
Methyl tert-butyl ether	1634-04-4	ug/L	14	ND	ND	ND	ND	ND	ND
Styrene	100-42-5	ug/L	120	ND	ND	ND	ND	ND	ND
1,1,2,2-Tetrachloroethane	79-34-5	ug/L	0.076	ND	ND	ND	ND	ND	ND
Tetrachloroethene	127-18-4	ug/L	4.1	ND	ND	ND	ND	ND	ND
Toluene	108-88-3	ug/L	110	ND	ND	ND	ND	ND	ND
1,1,1-Trichloroethane	71-55-6	ug/L	800	ND	ND	ND	ND	ND	ND
1,1,2-Trichloroethane	79-00-5	ug/L	0.041	ND	ND	ND	ND	ND	ND
Trichloroethene	79-01-6	ug/L	0.28	ND	ND	ND	ND	ND	ND
Trichlorofluoromethane	75-69-4	ug/L	520	ND	ND	ND	ND	ND	ND
Vinyl chloride	75-01-4	ug/L	0.019	ND	ND	ND	ND	ND	ND
m&p-Xylene	None	ug/L	19	ND	ND	ND	ND	ND	ND
o-Xylene	95-47-6	ug/L	19	ND	ND	ND	ND	ND	ND

The data presented is a summary of the results of samples collected on January 10 - January 11, 2024.
See Appendix A for complete analytical report.
(1) U.S. EPA Regional Screening Levels (RSLs) Summary Table November 2023, Industrial Soil.
ND indicates sample results were below detectable limits.
mg/kg indicates milligrams per kilogram.

Table 2b
Groundwater Analytical Results
Semi-Volatile Organic Compounds
Phase II ESA
Zarzour Companies
Chickasaw, Mobile County, Alabama

CONTAMINANT	CAS Number	Units	EPA[1] Tap Water	Sample Location ID					
				SB-01	SB-02	SB-03	SB-04	SB-09	SB-10
Semivolatile Organics									
Acenaphthene	83-32-9	ug/L	530	ND	ND	ND	ND	ND	ND
Acenaphthylene	None	ug/L	None	ND	ND	ND	ND	ND	ND
Aniline	62-53-3	ug/L	13	ND	ND	ND	ND	ND	ND
Anthracene	120-12-7	ug/L	1800	ND	ND	ND	ND	ND	ND
Benzidine	92-87-5	ug/L	0.00011	ND	ND	ND	ND	ND	ND
Benzo(a)anthracene	56-55-3	ug/L	0.03	ND	ND	ND	ND	ND	ND
Benzo(a)pyrene	50-32-8	ug/L	0.025	ND	ND	ND	ND	ND	ND
Benzo(b)fluoranthene	205-99-2	ug/L	0.25	ND	ND	ND	ND	ND	ND
Benzo(g,h,i)perylene	None	ug/L	None	ND	ND	ND	ND	ND	ND
Benzo(k)fluoranthene	207-08-9	ug/L	2.5	ND	ND	ND	ND	ND	ND
Benzioc acid	65-85-0	ug/L	75000	ND	ND	ND	ND	ND	ND
Benzyl alcohol	100-51-6	ug/L	2000	ND	ND	ND	ND	ND	ND
4-Bromophenylphyenyl ether	None	ug/L	None	ND	ND	ND	ND	ND	ND
Butyl benzyl phthalate	85-68-7	ug/L	16	ND	ND	ND	ND	ND	ND
Carbazole	None	ug/L	None	ND, L1	ND, L1	ND, L1	ND, L1	ND, L1	ND, L1
4-Chloro-3-methylphenol	None	ug/L	None	ND	ND	ND	ND	ND	ND
4-Chloroaniline	None	ug/L	None	ND	ND	ND	ND	ND	ND
Bis(2-chloroethoxy)methane	111-91-1	ug/L	None	ND	ND	ND	ND	ND	ND
Bis(2-chloroethyl)ether	111-44-4	ug/L	0.037	ND	ND	ND	ND	ND	ND
2-Chloronaphthalene	None	ug/L	None	ND	ND	ND	ND	ND	ND
2-Chlorophenol	95-57-8	ug/L	None	ND	ND	ND	ND	ND	ND
4-Chlorophenyl phenyl ether	None	ug/L	None	ND	ND	ND	ND	ND	ND
Chrysene	218-01-9	ug/L	20	ND	ND	ND	ND	ND	ND
Dibenz(a,h)anthracene	53-70-3	ug/L	0.02	ND	ND	ND	ND	ND	ND
Dibenzofuran	132-64-9	ug/L	None	ND	ND	ND	ND	ND	ND
1,2-Dichlorobenzene	95-50-1	ug/L	880	ND	ND	ND	ND	ND	ND
1,3-Dichlorobenzene	None	ug/L	None	ND	ND	ND	ND	ND	ND
1,4-Dichlorobenzene	106-46-7	ug/L	0.48	ND	ND	ND	ND	ND	ND
3,3'-Dichlorobenzidine	91-94-1	ug/L	0.13	ND, L1	ND, L1	ND, L1	ND, L1	ND, L1	ND, L1
2,4-Dichlorophenol	120-83-2	ug/L	46	ND	ND	ND	ND	ND	ND
Diethyl phthalate	84-66-2	ug/L	15000	ND	ND	ND	ND	ND	ND
2,4-Dimethylphenol	105-67-9	ug/L	360	ND	ND	ND	ND	ND	ND
Dimethyl phthalate	None	ug/L	None	ND	ND	ND	ND	ND	ND
Di-n-butyl phthalate	84-74-2	ug/L	900	ND	ND	ND	ND	ND	ND
4,6-Dinitro-2-methylphenol	None	ug/L	None	ND	ND	ND	ND	ND	ND
2,4-Dinitrophenol	51-28-5	ug/L	39	ND	ND	ND	ND	ND	ND
2,4-Dinitrotoluene	121-14-2	ug/L	0.24	ND	ND	ND	ND	ND	ND
2,6-Dinitrotoluene	606-20-2	ug/L	0.049	ND	ND	ND	ND	ND	ND
Di-n-octyl phthalate	117-84-0	ug/L	200	ND	ND	ND	ND	ND	ND
1,2-Diphenylhdrazine	None	ug/L	None	ND	ND	ND	ND	ND	ND
Bis(2-ethylhexyl) phthalate	117-81-7	ug/L	5.6	ND	ND	ND	ND	ND	ND
Fluoranthene	206-44-0	ug/L	800	ND	ND	ND	ND	ND	ND
Fluorene	86-73-7	ug/L	290	ND	ND	ND	ND	ND	ND
Hexachloro-1,3-butadiene	None	ug/L	None	ND	ND	ND	ND	ND	ND
Hexachlorobenzene	118-74-1	ug/L	0.0098	ND	ND	ND	ND	ND	ND
Hexachlorocyclopentadiene	77-47-4	ug/L	50	ND	ND	ND	ND	ND	ND
Hexachloroethane	67-72-1	ug/L	0.33	ND	ND	ND	ND	ND	ND
Indeno(1,2,3-cd)pyrene	193-39-5	ug/L	0.25	ND	ND	ND	ND	ND	ND
Isophorone	78-59-1	ug/L	78	ND	ND	ND	ND	ND	ND
1-Methylnaphthalene	90-12-0	ug/L	1.1	ND	ND	ND	**182**	ND	ND
2-Methylnaphthalene	91-57-6	ug/L	36	ND	ND	ND	**294**	ND	ND
2-Methylphenol	None	ug/L	None	ND	ND	ND	193	173	114
3 & 4 Methylphenol	None	ug/L	None	ND	ND	ND	426	260	194
Naphthalene	91-20-3	ug/L	0.12	ND	ND	ND	**123**	ND	ND
2-Nitroaniline	88-74-4	ug/L	190	ND	ND	ND	ND	ND	ND
3-Nitroaniline	99-09-2	ug/L	None	ND	ND	ND	ND	ND	ND
4-Nitroaniline	100-01-6	ug/L	3.8	ND, L1	ND, L1	ND, L1	ND, L1	ND, L1	ND, L1
Nitrobenzene	98-95-3	ug/L	0.14	ND	ND	ND	ND	ND	ND
2-Nitrophenol	None	ug/L	None	ND	ND	ND	ND	ND	ND
4-Nitrophenol	None	ug/L	None	ND	ND	ND	ND	ND	ND
N-Nitrosodimethlylamine	62-75-9	ug/L	0.00011	ND	ND	ND	ND	ND	ND
N-Nitrosodi-n-propylamine	621-64-7	ug/L	0.011	ND	ND	ND	ND	ND	ND
N-Nitrosodiphenylamine	62-75-9	ug/L	0.00011	ND	ND	ND	ND	ND	ND
2'2-oxybis(1-chloropropane)	None	ug/L	None	ND	ND	ND	ND	ND	ND
Pentachlorophenol	87-86-5	ug/L	0.041	ND	ND	ND	ND	ND	ND
Phenanthrene	None	ug/L	None	ND	ND	ND	ND	ND	ND
Phenol	108-95-2	ug/L	5800	ND	ND	ND	881	274	274
Pyrene	129-00-0	ug/L	120	ND	ND	ND	ND	ND	ND
Pyridine	110-86-1	ug/L	20	ND	ND	ND	ND	ND	ND
1,2,4-Trichlorobenzene	120-82-1	ug/L	1.2	ND	ND	ND	ND	ND	ND
2,4,5-Trichlorophenol	95-95-4	ug/L	1200	ND	ND	ND	ND	ND	ND
2,4,6-Trichlorophenol	88-06-2	ug/L	4.1	ND	ND	ND	ND	ND	ND

The data presented is a summary of the results of samples collected on January 11, 2024. See Appendix D for complete analytical report.
(1) EPA Regional Screening Levels (RSLs) for Tapwater/Groundwater, November 2023.
ug/L indicates micrograms per liter.
L1 indicates analyte recovery in the laboratory control sample (LCS) was above QC limits. Results for this analyte in associated samples may be biased high.
Bold and shaded values indicates concentration exceeds screening level.

Table 2c
Groundwater Analytical Results
Metals
Phase II ESA
Zarzour Companies
Chickasaw, Mobile County, Alabama

CONTAMINANT	CAS Number	Units	EPA[1] Tap Water	Sample Location ID					
				SB-01	SB-02	SB-03	SB-04	SB-09	SB-10
Priority Pollutant Metals (Methods 6010D and 7471B)									
Arsenic	7440-38-2	ug/L	0.052	**24.7**	ND	ND	ND	**26.7**	ND
Barium	7440-39-3	ug/L	3800	230	ND	ND	ND	419	289
Cadmium	7440-43-9	ug/L	1.8	ND	ND	ND	ND	ND	ND
Chromium	7440-47-3	ug/L	None	54.2	ND	ND	ND	ND	20.1
Lead	7439-92-1	ug/L	15	**126**	ND	ND	6.1	**146**	**49.5**
Selenium	7782-49-2	ug/L	100	ND	ND	ND	ND	ND	ND
Silver	7440-22-4	ug/L	94	ND	ND	ND	ND	ND	ND
Mercury	7439-97-6	ug/L	0.63	0.45	ND	ND	ND	ND	ND

The data presented is a summary of the results of samples collected on January 11, 2024. See Appendix D for complete analytical report.
(1) EPA Regional Screening Levels (RSLs) for Tapwater/Groundwater, November 2023.
ug/L indicates micrograms per liter.
Bold and shaded values indicates concentration exceeds screening level.

Table 2d
Groundwater Analytical Results
Polychlorinated biphenyls (PCBs)
Phase II ESA
Zarzour Companies
Chickasaw, Mobile County, Alabama

CONTAMINANT	CAS Number	Units	EPA[1] Tap Water	Sample Location ID					
				SB-01	SB-02	SB-03	SB-04	SB-09	SB-10
Polychlorinated biphenyls (PCBs)									
PCB-1016 (Aroclor 1016)	12674-11-2	ug/L	0.22	ND	ND	ND	ND	ND	ND
PCB-1221 (Aroclor 1221)	11104-28-2	ug/L	0.0047	ND	ND	ND	ND	ND	ND
PCB-1232 (Aroclor 1232)	11141-16-5	ug/L	0.0047	ND	ND	ND	ND	ND	ND
PCB-1242 (Aroclor 1242)	53469-21-9	ug/L	0.0078	ND	ND	ND	ND	ND	ND
PCB-1248 (Aroclor 1248)	12672-29-6	ug/L	0.0078	ND	ND	ND	ND	ND	ND
PCB-1254 (Aroclor 1254)	11097-69-1	ug/L	0.0078	ND	ND	ND	ND	ND	ND
PCB-1260 (Aroclor 1260)	11096-82-5	ug/L	0.0078	ND	ND	ND	ND	ND	ND

The data presented is a summary of the results of samples collected on January 11, 2024. See Appendix D for complete analytical report.
(1) EPA Regional Screening Levels (RSLs) for Tapwater/Groundwater, November 2023.
ug/L indicates micrograms per liter.
Bold and shaded values indicates concentration exceeds screening level.

APPENDIX A

SOIL BORING/TEMPORARY MONITORING WELL CONSTRUCTION LOGS

thompson ENGINEERING

AASHTO R18

SOIL BORING/MONITORING WELL CONSTRUCTION LOG

CLIENT: Zarzour Companies **T.O.C ELEVATION:**

PROJECT: Phase II ESA

JOB NO.: 24-1101-0002 **DATE DRILLED:** JAN. 10, 2023 **GR. WATER DEPTH:** 8 FT. BGS

BORING NO.: SB-01 **LOCATION:** CHICKASAW MARINE TERMINAL **TYPE BORING:** DPT

DEPTH IN FEET	SYMBOL	DESCRIPTION	WELL MATERIALS	ANNULAR MATERIALS	WELL DIAGRAM
0		TOP SOIL	1 INCH DIAMETER SCH. 40 PVC WITH 10 FEET OF 0.010 SLOTTED SCREEN		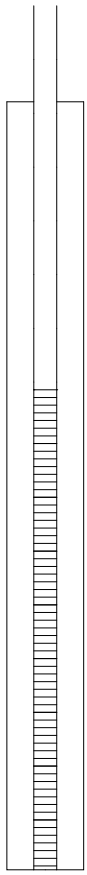
		RED SILTY SAND			
		GRAY SAND			
4		GRAY/BLACK SANDY MUCK			
		PEAT LAYER			
		BLACK CLAYEY MUCK; HIGH PLASTICITY			
8		SATURATED			
12					
16		BT @ 16 FT. BGS			
20					
24					

thompson ENGINEERING

AASHTO R18

SOIL BORING/MONITORING WELL CONSTRUCTION LOG

CLIENT: Zarzour Companies **T.O.C ELEVATION:**

PROJECT: Phase II ESA

JOB NO.: 24-1101-0002 **DATE DRILLED:** JAN. 10, 2023 **GR. WATER DEPTH:** 4 FT. BGS

BORING NO.: SB-02 **LOCATION:** CHICKASAW MARINE TERMINAL **TYPE BORING:** DPT

DEPTH IN FEET	SYMBOL	DESCRIPTION	WELL MATERIALS	ANNULAR MATERIALS	WELL DIAGRAM
-4			1 INCH DIAMETER SCH. 40 PVC WITH 10 FEET OF 0.010 SLOTTED SCREEN		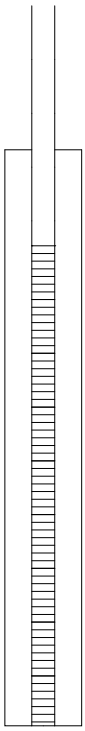
0		TOPSOIL GRAY TO RED SAND; MOIST			
4		GRAY SAND; SATURATED; NO ODOR			
8					
12		BT @ 12 FT. BGS			
16					
20					
24					

thompson ENGINEERING

AASHTO R18

SOIL BORING/MONITORING WELL CONSTRUCTION LOG

CLIENT: Zarzour Companies **T.O.C ELEVATION:**

PROJECT: Phase II ESA

JOB NO.: 24-1101-0002 **DATE DRILLED:** JAN. 10, 2023 **GR. WATER DEPTH:** 4 FT. BGS

BORING NO.: SB-03 **LOCATION:** CHICKASAW MARINE TERMINAL **TYPE BORING:** DPT

DEPTH IN FEET	SYMBOL	DESCRIPTION	WELL MATERIALS	ANNULAR MATERIALS	WELL DIAGRAM
-4			1 INCH DIAMETER SCH. 40 PVC WITH 10 FEET OF 0.010 SLOTTED SCREEN		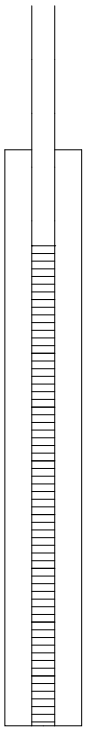
0		BROWN, TAN AND GRAY SAND; MOIST			
4		SATURATED			
8					
12		BT @ 12 FT. BGS			
16					
20					
24					

thompson ENGINEERING

AASHTO R18

SOIL BORING/MONITORING WELL CONSTRUCTION LOG

CLIENT: Zarzour Companies **T.O.C ELEVATION:**

PROJECT: Phase II ESA

JOB NO.: 24-1101-0002 **DATE DRILLED:** JAN. 10, 2023 **GR. WATER DEPTH:** 4 FT. BGS

BORING NO.: SB-04 **LOCATION:** CHICKASAW MARINE TERMINAL **TYPE BORING:** DPT

DEPTH IN FEET	SYMBOL	DESCRIPTION	WELL MATERIALS	ANNULAR MATERIALS	WELL DIAGRAM
-4			1 INCH DIAMETER SCH. 40 PVC WITH 10 FEET OF 0.010 SLOTTED SCREEN		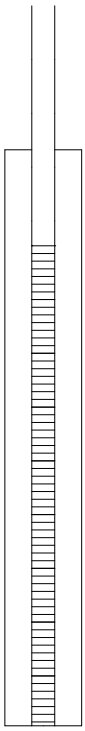
0		TAN TO GRAY SAND; NO ODOR			
4		SATURATED			
8					
12		CLAYEY MUCK; ORGANIC BT @ 12 FT. BGS			
16					
20					
24					

thompson ENGINEERING

AASHTO R18

SOIL BORING/MONITORING WELL CONSTRUCTION LOG

CLIENT: Zarzour Companies **T.O.C ELEVATION:**

PROJECT: Phase II ESA

JOB NO.: 24-1101-0002 **DATE DRILLED:** JAN. 10, 2023 **GR. WATER DEPTH:** 8 FT. BGS

BORING NO.: SB-05 **LOCATION:** CHICKASAW MARINE TERMINAL **TYPE BORING:** DPT

DEPTH IN FEET	SYMBOL	DESCRIPTION	WELL MATERIALS	ANNULAR MATERIALS	WELL DIAGRAM
-4			1 INCH DIAMETER SCH. 40 PVC WITH 10 FEET OF 0.010 SLOTTED SCREEN		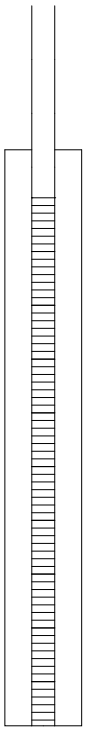
0		CONCRETE			
		BLACK TO DARK BROWN CLAYEY SILTY SAND; STRONG ODOR			
4		GRAY TO BLACK CLAYEY SANDY SILT; STRONG ODOR			
8		GRAY CLAYEY SAND; SATURATED; OILY MATERIAL PRESENT; C&D MATERIALS FOUND			
		DARK GRAY CLAY; STRONG ODOR; HIGHLY PLASTIC			
12		BT @ 12 FT. BGS			
16					
20					
24					

thompson ENGINEERING

AASHTO R18

SOIL BORING/MONITORING WELL CONSTRUCTION LOG

CLIENT: Zarzour Companies **T.O.C ELEVATION:**

PROJECT: Phase II ESA

JOB NO.: 24-1101-0002 **DATE DRILLED:** JAN. 10, 2023 **GR. WATER DEPTH:** 8 FT. BGS

BORING NO.: SB-06 **LOCATION:** CHICKASAW MARINE TERMINAL **TYPE BORING:** DPT

DEPTH IN FEET	SYMBOL	DESCRIPTION	WELL MATERIALS	ANNULAR MATERIALS	WELL DIAGRAM
-4			1 INCH DIAMETER SCH. 40 PVC WITH 10 FEET OF 0.010 SLOTTED SCREEN		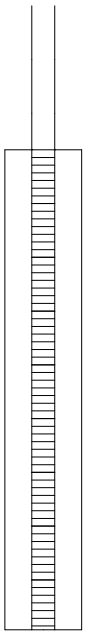
0		CONCRETE			
		GRAY TOP BLACK CLAYEY SILTY SAND; STRONG ODOR; OYSTER SHELLS FOUND AT 6-8 FT. BGS			
4					
8		GRAY CLAYEY SAND; OILY MATERIAL PRESENT;			
		BT @ 10 FT. BGS			
12					
16					
20					
24					

thompson ENGINEERING

AASHTO R18

SOIL BORING/MONITORING WELL CONSTRUCTION LOG

CLIENT: Zarzour Companies **T.O.C ELEVATION:**

PROJECT: Phase II ESA

JOB NO.: 24-1101-0002 **DATE DRILLED:** JAN. 10, 2023 **GR. WATER DEPTH:** 8 FT. BGS

BORING NO.: SB-07 **LOCATION:** CHICKASAW MARINE TERMINAL **TYPE BORING:** DPT

DEPTH IN FEET	SYMBOL	DESCRIPTION	WELL MATERIALS	ANNULAR MATERIALS	WELL DIAGRAM
-4			1 INCH DIAMETER SCH. 40 PVC WITH 10 FEET OF 0.010 SLOTTED SCREEN		
0		BROWN, TAN, AND BLACK CLAYEY SILTY SAND; ORGANICS; STRONG ODOR			
4		RED SILTY CLAY; STRONG ODOR			
		GRAY TO BLACK CLAYEY SILTY SAND; STRONG ODOR			
8		OILY MATERIAL PRESENT			
		GRAY CLAYEY SAND; ODOR			
		BT @ 10 FT. BGS			
12					
16					
20					
24					

thompson ENGINEERING

AASHTO R18

SOIL BORING/MONITORING WELL CONSTRUCTION LOG

CLIENT: Zarzour Companies **T.O.C ELEVATION:**

PROJECT: Phase II ESA

JOB NO.: 24-1101-0002 **DATE DRILLED:** JAN. 10, 2023 **GR. WATER DEPTH:** 8 FT. BGS

BORING NO.: SB-08 **LOCATION:** CHICKASAW MARINE TERMINAL **TYPE BORING:** DPT

DEPTH IN FEET	SYMBOL	DESCRIPTION	WELL MATERIALS	ANNULAR MATERIALS	WELL DIAGRAM
-4			1 INCH DIAMETER SCH. 40 PVC WITH 10 FEET OF 0.010 SLOTTED SCREEN		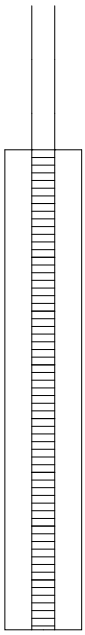
0		CONCRETE/FILL MATERIAL; MILD ODOR			
		BROWN SAND; CLAY LENSES; MILD ODOR			
4					
		GRAY SAND; OILY MATERIAL PRESENT			
8		SATURATED			
		BT @ 10' BGS			
12					
16					
20					
24					

thompson ENGINEERING

AASHTO R18

SOIL BORING/MONITORING WELL CONSTRUCTION LOG

CLIENT: Zarzour Companies **T.O.C ELEVATION:**

PROJECT: Phase II ESA

JOB NO.: 24-1101-0002 **DATE DRILLED:** JAN. 10, 2023 **GR. WATER DEPTH:** 8 FT. BGS

BORING NO.: SB-09 **LOCATION:** CHICKASAW MARINE TERMINAL **TYPE BORING:** DPT

DEPTH IN FEET	SYMBOL	DESCRIPTION	WELL MATERIALS	ANNULAR MATERIALS	WELL DIAGRAM
-4			1 INCH DIAMETER SCH. 40 PVC WITH 10 FEET OF 0.010 SLOTTED SCREEN		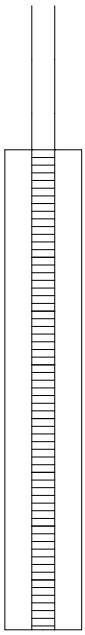
0		CONCRETE; FILL MATERIAL; NO ODOR			
		RED TO BROWN SILTY SAND; NO ODOR			
4		BLACK TO GRAY SAND; MOIST MILD ODOR			
8		GRAY TO DARK GRAY CLAYEY SAND; MILD ODOR; SATURATED			
		DARK GRAY TO BROWN CLAY			
		BT @ 10 FT. BGS			
12					
16					
20					
24					

thompson ENGINEERING

AASHTO R18

SOIL BORING/MONITORING WELL CONSTRUCTION LOG

CLIENT: Zarzour Companies **T.O.C ELEVATION:**

PROJECT: Phase II ESA

JOB NO.: 24-1101-0002 **DATE DRILLED:** JAN. 10, 2023 **GR. WATER DEPTH:** 5 FT. BGS

BORING NO.: SB-10 **LOCATION:** CHICKASAW MARINE TERMINAL **TYPE BORING:** DPT

DEPTH IN FEET	SYMBOL	DESCRIPTION	WELL MATERIALS	ANNULAR MATERIALS	WELL DIAGRAM
-4			1 INCH DIAMETER SCH. 40 PVC WITH 10 FEET OF 0.010 SLOTTED SCREEN		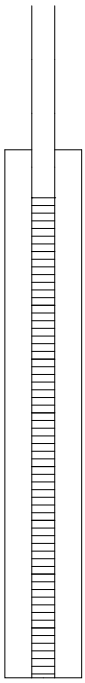
0		RED, DARK GRAY, AND BLACK SAND; ODOR			
4		LIGHT GRAY SAND; ODOR; SATURATED			
8		PEAT DARK GRAY CLAY; HIGHLY PLASTIC; MILD ODOR			
12		BT @ 11 FT. BGS			
16					
20					
24					

APPENDIX B

PHOTOGRAPHS

Photograph Log

Photograph 1 – View of the south warehouse, office, and maintenance shop.

Photograph 2 – View of the middle warehouse.

Photograph Log

Photograph 3 - View of the northern warehouse.

Photograph 4 - Example of the interior of a warehouse.

Photograph Log

Photograph 5 - Interior view of the maintenance shop.

Photograph 6 - Example of AST area during the initial site investigation.

Photograph Log

Photograph 7 - View of the western most parcels.

Photograph 8 - Example of the building foundation at the southern-most warehouse.

Photograph Log

Photograph 9 - View of AST area after removal of the ASTs.

Photograph 10 - Example of the maintenance building after cleanup (photo from field workday).

Photograph Log



Photograph 11 - Example of the waste oil found in the soil samples.

Photograph 12 - Example of waste oil material coated on the sensor.

Photograph Log

Photograph 13 - Example of the material found in some of the wells.

Photograph 14 - Example of old building materials found in some of the boreholes.

APPENDIX C

DOD REPORT

Ford Walker

From: Melinda Crean <mcrean@Parallaxnet.com>
To: 'Ford Walker' <fwalker@southernionics.com>
Sent: Wednesday, October 10, 2001 3:39 PM
Subject: RE:

Mr. Walker,
I have a copy of the United States Army Corp of Engineers file on the Gulf Shipbuilding site because the Navy was involved in supervising the building of numerous naval and cargo vessels on the site during the WW II era. EPA is studying the formerly used defense sites along with the Corps of Engineers. The Corps of Engineers, however, found out the site was never owned by the Department of Defense. In reading over the file, a portion of the site was used as a sludge pit and environmentally may be important for EPA to investigate. My role, as a contractor of an independent environmental firm, is to initially study sites for EPA. I am trying to chase the paper trail via the internet rather than making a trip down to Mobile to research documents at a county land records office.

Does that answer your question? I can give you my contact at EPA, if that is what you are looking for?

Thank you for responding. I also hope you can get me in touch with the next link in the puzzle or even better, answer my question of what company utilized the property after Holter Marine and how is the property used today.

Mindy Crean, Scientist
Parallax, Inc.
340 Interstate North Parkway
Suite 450
Atlanta, GA 3-339
Phone: 770-955-2008
FAX: 770-955-2331
Email: mcrean@parallaxnet.com
www.parallaxabq.com

-----Original Message-----
From: Ford Walker [mailto:fwalker@southernionics.com]
Sent: Wednesday, October 10, 2001 3:48 PM
To: Melinda Crean
Subject: Re:

Ms Crean,
My name is Ford Walker. I am the past president of The Chickasaw Chamber of Commerce, and all the email for the Chamber still comes to me; we're a small community and we have no full time staff for the Chamber.

I think I might be able to help you. Could you tell me a little more about what you are trying to do? Do you have documentation regarding the study, etc.?

Ford Walker

----- Original Message -----
From: Melinda Crean
To: 'commerce@ci.chickasaw.al.us'
Sent: Wednesday, October 10, 2001 12:05 PM

Hello! I hope you can help me obtain some information concerning the old Gulf Shipbuilding location on Chickasaw Creek. I have been contracted by EPA to study this location. The last information I

have on the site documented the site as being sold to Morgan Stanley and Central States Southeast and Southwest Area Pension Fund for the Teamsters Union and leased to Halter Marine, Inc. which is a subsidiary of Friede Goldman Halter Company. Halter Marine, Inc. no longer leases the property but I don't know who does. I was hoping you could help me. Does any company occupy the site now?

I noticed that Mobile Pulley Marine Services Dry Dock Division is in the area. Do they occupy the old Gulf Shipbuilding location or are they at a different site? The phone number for Mobile Pulley Marine Services Dry Dock Division has been disconnected. The forwarding number for American Aeros Train (spelling??) did not have information except to say that the Mobile Pulley facility was laying off all its people.

Thank you for all your help. I can be reached at the number below if you need any other information.
Mindy

Mindy Crean, Scientist
340 Interstate North Parkway
Suite 450
Atlanta, GA 3-339
Phone: 770-955-2008
FAX: 770-955-2331
Email: mcrean@parallaxnet.com
www.parallaxabq.com

Bill Buchanan
FAX 433-8997

US Army Corps of Engineers, Mobile District
Programs and Project Management Strategic Initiatives Branch

FACSIMILE TRANSMITTAL SHEET

COMMAND/ OFFICE	NAME OFFICE SYMBOL	OFFICE TELEPHONE (COMMERCIAL)	FAX NUMBER
FROM: MOBILE DISTRICT	CESAM-PM-SI CLAUDE LEAKE	251-690-2604	251-690-2327 e-mail: Claude M Leake III/cesam-pm/sam02
TO: SOUTHERN IONICS INC.	FORD WALKER	251-456-2899	251-456-2445

CLASSIFY	PRECEDENCE	NO. PAGES (Including this Header)	DATE	MONTH	YEAR	RELEASER'S SIGNATURE
U	P	10	11	10	01	[signature]

Mr. Walker,

Attached is the Inventory Report preliminary assessment for Project Number I04AL007400, Former Gulf Shipbuilding Corporation

A map is also attached.

M. Crean working for
EPA - Region IV
Debbie Vaughn-Wright
404-562-8539

DEPARTMENT OF THE ARMY
HUNTSVILLE DIVISION, CORPS OF ENGINEERS
P.O. BOX 1600
HUNTSVILLE, ALABAMA 35807-4301

REPLY TO
ATTENTION OF

CEHND-ED-PM

11 June 1987

MEMORANDUM FOR: Commander, U.S. Army Engineering Division, South Atlantic, ATTN: CESAD-PD-R, 510 Title Bldg., 30 Pryor St., SW, Atlanta, GA 30335-6801

SUBJECT: Defense Environmental Restoration Program (DERP)-Findings and Determination of Eligibility (FDE) for Project No. I04AL007400

1. A copy of the signed FDE for the subject project is enclosed. This project was determined to be inappropriate under DERP.

2. Please send the required notification letter with a copy of the FDE to the current owner.

3. Please furnish DAEN-ZCE and CEEC-EB copies of both letter and FDE, and CEHND-ED-PM a copy of the letter only.

4. Please direct any questions to Mr. Mike Nix at FTS 873-5140.

FOR THE COMMANDER:

Encl

for H. O. EVERITT
Chief, Engineering Division

CF: w/o encl
Commander, U.S. Army Corps of Engineers, ATTN: CEEC-EB, 20 Massachusetts Ave., NW, Washington, D.C. 20314-1000

DENFENSE ENVIRONMENTAL RESTORATION PROGRAM
FOR FORMERLY USED SITES
FINDINGS AND DETERMINATION OF ELIGIBIIITY
THE FORMER GULF SHIPBUILDING CORPORATION
MOBILE, ALABAMA
PROJECT NO. I04AL007400

FINDINGS OF FACT

1. The site, known as Gulf Shipbuilding Corporation, was also formerly known as the Chickasaw Shipyard. It is located on the west bank of Chickasaw Creek in the northeast section of the city of Mobile, just east and adjacent to the city of Chickasaw. The property consisted of about 120 acres.

2. The shipyard was established in 1917 and was bought and sold on several occasions before it was purchased by the Gulf Shipbuilding Corporation in 1940. During World War II it was involved in the war effort for the construction and repair of naval vessels.

3. The facility was a contract operation and was never under the use and ownership of the War Department, now known as the Department of Defense (DOD). Records do indicate that all work done in the shipyard under contract was supervised by naval officers or personnel of the Department of the Navy. The records indicate that the work performed for the Navy at this facility was let by competitive bid.

4. Following the War, the shipyard property was sold by Gulf Shipbuilding to the Morgan Stanley and Central States Southeast and Southwest Area Pension Fund (Teamsters Union), which is the current owner. The major portion of the land formerly encompassing the shipyard property is now leased by Halter Marine, Incorporated.

5. The remains of a surface oil pit exist on the property formerly owned by the Gulf Shipbuilding Corporation. The exact date of creation of the pit is unknown. The amount of material originating from DOD repairs, if any, and the date of the deposition of any of the material in the pit is also unknown. Substances which may have contained hazardous or toxic materials were deposited into this pit area, including waste oils and sludges from ships being repaired in the shipyard during the World War II era under contracts issued and supervised by a DOD agency. After the War, similar deposits and operations were made by others. Possible placement of toxic materials into this pit could contaminate the soils, seep into the groundwater, and eventually enter Chickasaw Creek, which is a distance of only about 100 feet from the pit location. Pollutants entering Chickasaw Creek would eventually find their way into Mobile River, Mobile Bay, and Mississippi Sound areas of the Gulf of Mexico.

PROJECT NO. I04AL007400

DETERMINATION

Based on the foregoing findings of fact, the site has been determined not to have been formerly used by DOD. Therefore, it is determined that an environmental restoration project is not an appropriate undertaking within the purview of the Defense Environmental Restoration Account, established under Public Law 99-190, for the reasons stated above.

28 May 87
Date

ROBERT S. LINDSAY
COL, CE
Acting Commander

DEPARTMENT OF THE ARMY
MOBILE DISTRICT, CORPS OF ENGINEERS
P.O. BOX 2288
MOBILE, ALABAMA 36628-0001

Parker/sa/FTS 537-2720

REPLY TO
ATTENTION OF:

SAMPD-EI

9 September 1986

SUBJECT: Defense Environmental Restoration Account (DERA) for the Former Gulf Shipbuilding Corporation, Mobile, Alabama

Commander, South Atlantic Division
ATTN: SADPD-R (Barnett)

1. Forwarded for your review are DERA documents on the Former Gulf Shipbuilding Corporation, Mobile, Alabama, Project No. I04AL007400. Enclosed are seven copies of the subject report, each of which contains an Inventory Report, a Site Survey Summary and a Hazardous Ranking System Evaluation.

2. Should you have any questions or further comments, please contact Mr. Doug Parker at FTS 537-2720.

FOR THE COMMANDER:

7 Encls

N. D. MCCLURE, IV
Chief, Environment and Resources
Branch

DEFENSE ENVIRONMENTAL RESTORATION ACCOUNT (DERA)
DERA PROJECT NO. I04AL007400
THE FORMER GULF SHIPBUILDING CORPORATION
MOBILE, MOBILE COUNTY, ALABAMA

INVENTORY REPORT

Project Description

The site, known as Gulf Shipbuilding Corporation, was also formerly known as the Chickasaw Shipyard. It is located on the west bank of Chickasaw Creek in the northeast section of the City of Mobile, just east and adjacent to the City of Chickasaw. The property consisted of about 120 acres. See Appendix A for project site maps.

Survey investigations made on 20 May 1986, and subsequent discussions with the occupants of the property, revealed the presence of a small area on the property which had been used at sometime as a surface oil pit for the discharge of waste oils and residues from ships being repaired at the shipyard. This area appears to be a hazard, but no Department of Defense (DOD) involvement and responsibility for this area has been firmly established. Excluding this pit, no other evidence was found on the property of hazardous conditions, toxic wastes, debris, or ordnance problems which would possibly qualify for restoration under the DERA program.

For additional information, reference should be made to the Summary Sheet, the photographs, and the appendicies.

Former DOD Interest

The subject shipyard was established in 1917 and was bought and sold on several occasions before it was purchased by the Gulf Shipbuilding Corporation in 1940. During World War II it was involved in the war effort for the construction and repair of naval vessels.

Following archival research, it was determined that this facility was a contract operation and was never under the use and ownership of the War Department, now known as DOD. Records do indicate that all work done in the shipyard under contract was supervised by naval officers or personnel of the Department of the Navy. See Appendix C for the Records Search Report supporting this conclusion.

During and after World War II, it has been determined that a surface oil pit, approximately 200 feet wide by 300 feet long, of unknown depth, was used by Gulf Shipbuilding and others for the deposit of waste oil and sludge from vessels prior to their repair in the shipyard. Other substances, some of which may have been hazardous or toxic, could also have been placed into this pit during this same timeperiod. This period of use is established on the available aerial photography of the site showing the oil pit as it appeared in the 1940's and in the 1970's (See Appendix B). It is unknown whether the waste oil pit existed prior to the World War II shipbuilding efforts and Navy supervision of the site. It is possible that Gulf Shipbuilding or other former owners created this pit prior to any DOD repairs.

ENCL

During the site investigation, it was found that the pit had been filled and the contents had solidified into a substance with the consistency of asphalt. The surface of the site had the appearance of a dark sandy material caused by the mixing of the oil and sludge contents with the sand fill. Some 2 to 3 foot high perimeter dikes remained about the former pit site, and there were several piles of debris deposited within the area for the apparent purposes of disposal.

Post DOD Use/Interest/Control

Following the War, the shipyard property was sold by Gulf Shipbuilding to the Morgan Stanley and Central States Southeast and Southwest Area Pension Fund (Teamsters Union), which is the current owner. The major portion of the land formerly encompassing the shipyard property is now leased by Halter Marine, Inc.,. ? 1986

Policy Considerations

The remains of a surface oil pit exist on the property formerly owned by the Gulf Shipbuilding Corporation. The exact date of creation of the pit is unknown. The amount of material originating from DOD repairs, if any, and the date of the deposition of any of the material in the pit is also unknown. Substances, which may have contained hazardous or toxic materials, were deposited into this pit area, including waste oils and sludges from ships being repaired in the shipyard during the World War II era under contracts issued and supervised by a DOD agency. After the War, similar deposits and operations were made by others. Possible placement of toxic materials into this pit could contaminate the soils, seep into the groundwater, and eventually enter Chickasaw Creek, which is a distance of only about 100 feet from the pit location. Pollutants entering Chickasaw Creek would eventually find their way into Mobile River, Mobile Bay, and Mississippi Sound areas of the Gulf of Mexico.

Project Recommendation

Based on the foregoing information concerning the absence of DOD ownership of this site, either in fee or leasehold, a restoration project is not considered appropriate under the DERA program and does not qualify under Public Law 99-190, Section 8096.

SITE SURVEY SUMMARY
DEFENSE ENVIRONMENTAL RESTORATION ACCOUNT (DERA)
DERA PROJECT NO. I04AL007400
THE FORMER GULF SHIPBUILDING CORPORATION
MOBILE, MOBILE COUNTY, ALABAMA

1986

1. Site Name The Gulf Shipbuilding Corporation Property, now owned by the Morgan Stanley and Central States Southeast and Southwest Area Pension Fund (Teamsters Union), was never a Department of Defense (DOD) facility. See Appendix C.

2. Location Mobile, Mobile County, Alabama. See Appendix A.

3. Description of Problem A waste oil pit was created on the property.

4. Site History The property was a contract operation which built and repaired ships for the War Department during World War II. The United States did not own, lease, or occupy the property. However, Naval personnel on site did supervise the shipbuilding operation.

5. Available Studies and Reports The owners will make available the drawings and documents that they have regarding their property. ?

6. Category of Hazards Waste oils and sludges deposited into the pit may have contained hazardous wastes or toxic materials.

7. Basis of DOD Responsibility None.

8. POC/District Doug Parker, FTS 537-2720 OR 205-690-2720, Mobile District.

9. Status Site survey and evaluation are complete.

10. Description of Proposed Remedial Action None.

11. Estimated Costs Total Implementation Costs None.

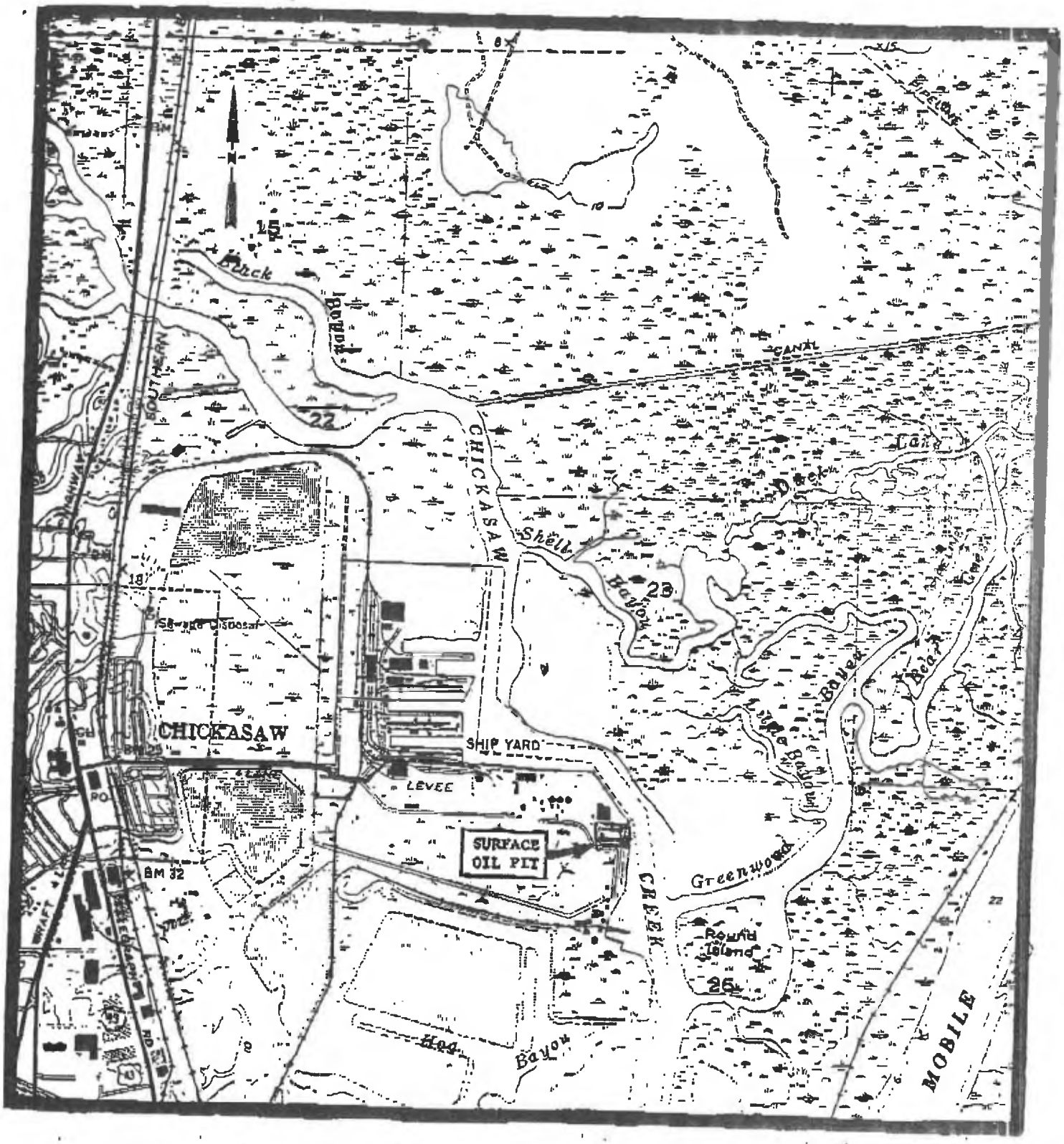

1000 0 1000 2000

Scale in Feet

GULF SHIPBUILDING CORP.
PORT OF CHICKSAW
MOBILE, MOBILE COUNTY, ALABAMA

LEGEND

Gulf Shipbuilding Corporation Property

DERA PROJECT NO. I04AL007400

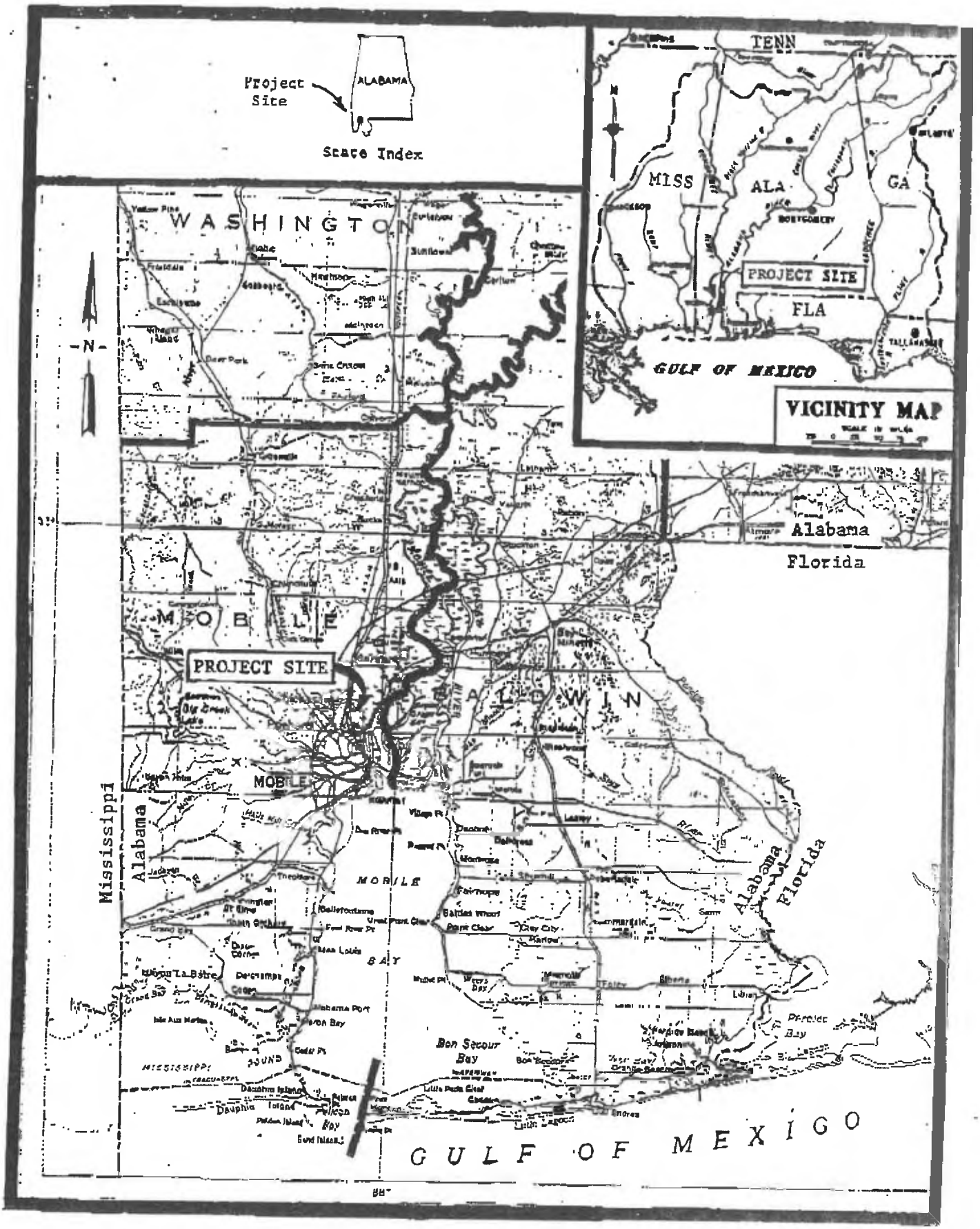

Scale in Miles

GULF SHIPBUILDING CORP.
PORT OF CHICKSAW
MOBILE, MOBILE COUNTY, ALABAMA

DERA PROJECT NO. I04AL007400

APPENDIX D

ADEM REPORT

ADEM

ALABAMA
DEPARTMENT OF ENVIRONMENTAL MANAGEMENT

James W. Warr
Acting Director

(334) 271-7700

1751 Cong. W. L. Dickinson Drive
Montgomery, AL
36109-2608

Mailing Address:
PO Box 301463
Montgomery, AL
36130-1463

FAX: (334)
Admin: 271-7950
Air: 279-3044
Land: 279-3050
Water: 279-3051
Sp Proj: 213-4399
Field Ops: 272-8131
Backup: 270-5612

Field Offices:

110 Vulcan Road
Birmingham, AL
35209-4702
(205) 942-6168
FAX: 941-1603

400 Well St, N.E.
P.O. Box 953
Decatur, AL
35602-0953
(205) 353-1713
FAX: 340-9359

2204 Perimeter Rd
Mobile, AL
36615-1131
(334) 450-3400
FAX: 479-2593

Fob James, Jr.
Governor

EMERGENCY RESPONSE INCIDENT REPORT

ERIS #: 1501 Received By: JM BOYLE JMB
Date/Time: 05/17/95 12:30 Category: On-Site: Y

Investigator: JM BOYLE JM Boyle

NOTIFIER- Agency: Jordan Pile Driving
City/St: Mobile, AL
INCIDENT- Date/Time: 05/17/95 11:30
Location- Latitude: 30d45'42" Longitude: 88d03'01"
Town/St: MOBILE, AL County: MOBILE

MATERIAL- Oil, n.o.s. CAS no. for tracking purposes only.
CAS #: 00000-10-3 Amount: 0.0
Impact- Land: Y Water: N Air: N

POTENTIAL RESPONSIBLE PARTY:
Company: Buchanan Lumber Mobile, Inc.
Address: PO Box 2105
City-St: Mobile, AL
Contact/Ph: Buchanan, Dick 334-433-9567

FINDINGS:
While jetting a hole for construction purposes Jordan Pile Driving Co. hit a buried object, of unknown origin, containing an unknown petroleum product. A large amount of the dark black substance was srayed over an area of around 1000 square feet. Alabama Power initiated immediate clean up of the oil-like substance on the surface. Seven roll-offs of about 20 cubic yard capacity each, were filled with contaminated material. No other estimation of volume was done. Alabama Power personnel took samples of contaminated materials. I referred the incident to the UST Branch, and the Groundwater Branch in Montgomery. Related memos are attached.

CLEAN-UP: YES Amount Recovered: 0.0
Landfill: TIMBERLANDS LANDFILL 27-08
Approved: Date: / /
Contractor: ALABAMA POWER CO.
STATUS: VALIDATED Closed: 11/27/95

ATTACHMENTS:
MEMO OF JULY 24
MEMO OF JULY 26
SAMPLE ANALYSIS RESULTS

COPIES:
GWEN TAYLOR, AL. POWER CO
LAND DIVISION

Printed on Recycled Paper

ADEM

ALABAMA
DEPARTMENT OF ENVIRONMENTAL MANAGEMENT

John M. Smith, Director

Fob James, Jr.
Governor

Mailing Address:
PO BOX 301463
MONTGOMERY AL
36130-1463

Physical Address:
1751 Cong. W. L.
Dickinson Drive
Montgomery, AL
36109-2608

(334) 271-7700
FAX 270-5612

Field Offices:

110 Vulcan Road
Birmingham, AL
35209-4702
(205) 942-6168
FAX 941-1603

400 Well Street, NE
P.O. Box 953
Decatur, AL
35602-0953
(205) 353-1713
FAX 340-9359

2204 Perimeter Road
Mobile, AL
36615-1131
(334) 450-3400
FAX 479-2593

July 24, 1995

TO: Rita Nichols RN
RCRA Compliance Branch
Land Division

FROM: Timothy A. Young
Hydrogeologist
UST Corrective Action Unit

Subject: Request for RCRA Services

The UST Corrective Action Unit requests that the RCRA Compliance Branch review the facility file on the above referenced site.

On 05/19/95, the Department received a telephone call from the ADEM Field Office in Mobile (from Mr. Clancy Willis).

> Briefly, while the Alabama Power Company was drilling a hole to install a power pole (on the property of Buchanan Lumber), an oily appearing product was observed in the water filled drilling pit.

The source container of the release (i.e. abandoned UST, drum, pipeline, etc.) could not be located. Apparently the drilling auger completely collapsed the source container (if there ever was one). Probing failed to located the source structure -partially due to the presence of a high groundwater table at this site.

> Groundwater is located about 2' below level surface at this site. There are several thousand gallons of water in the pit at this moment.

While a small amount (probably a lot less than 25 gallons) of free product was initially evidenced in the pit, following overexcavation, no additional free product has been evidensed.

During May 1995, soil samples were taken from 2 of the seven roll-off and groundwater samples were taken from the excavated pit.

1. Soil Samples:

   a. TCLP samples seem less than CALs.
   b. PCB samples were 45 ppm and 02 ppm.
   c. TPH samples were 320,000 ppm and 8800 ppm.

As per Alabama Power (Mr. John Grogan & Mike Godfried), only roll-off containers -1 & -2 were samples because they were the containers most likely to evidence contamination.

The POC for Alabama Power is Ms. Gwen Taylor @ 205-250-3667. She has requested that the Department review this site as quickly as possible so that the approximately 210 cyds of stockpiled soil can be disposed of and so that they can proceed with the Power Pole installation at this site.

2. Groundwater Samples:

   a. BETX results were all less than CALs.
   b. PAH results were all BDL --except 1-methylnaphthalene= 12 ppb (cresote breakdown product?)
   c. Lead results= 9 ppb.
   d. Oil & Grease= 7 ppm.

Due to the evidence of PCB contamination -and the lack of evidence of an Underground Storage Tank (UST), the UST corrective action unit does not seem to have the necessary authority to manage this site.

It is requested that the RCRA Compliance Branch review this site to determine what (if any) additional corrective action will be required for this site.

Should there be any questions regarding this matter, please contact me at (334) 270-5619 between the hours of 1:00 PM and 5:00 PM.

TAY/tay/1151

ADEM

ALABAMA
DEPARTMENT OF ENVIRONMENTAL MANAGEMENT

John M. Smith, Director

Fob James, Jr.
Governor

Mailing Address:
PO BOX 301463
MONTGOMERY AL
36130-1463

Physical Address:
1751 Cong. W. L.
Dickinson Drive
Montgomery, AL
36109-2608

(334) 271-7700
FAX 270-5612

Field Offices:

110 Vulcan Road
Birmingham, AL
35209-4702
(205) 942-6168
FAX 941-1603

400 Well Street, NE
P.O. Box 953
Decatur, AL
35602-0953
(205) 353-1713
FAX 340-9359

2204 Perimeter Road
Mobile, AL
36615-1131
(334) 450-3400
FAX 479-2593

July 26, 1995

MEMORANDUM

TO: Timothy A. Young
Hydrogeologist
UST Corrective Action Unit

THROUGH: Bob Barr, Chief
Southern Section
RCRA Compliance Branch
Land Division

FROM: Michael B. Jones
RCRA Compliance Branch
Land Division

RE: PCB contaminated Soil
Buchanan Lumber Co. Property - Chickasaw, Alabama

Personnel with the RCRA Compliance Branch have reviewed the above referenced information dated June 14, 1995, along with your memo dated July 24, 1995. Based on the submitted information it appears that the source concentration of the PCBs (as best can be determined) is less than 50 PPM and, therefore, is not regulated by 40 CFR Part 761 for purposes of disposal. Mr. Mark Bloeth with EPA Region IV's Toxics Unit was contacted regarding this site, and he concurred with the above recommendation. In addition, it is recommended that the disposal of the PCB contaminated soil be coordinated through the Solid Waste Branch.

Also, a review of the attached analysis of the contaminant revealed no TC constituents above the regulatory threshold, and the material appears to be non-hazardous as defined by RCRA.

It is my understanding that Alabama Power Company has ceased construction activity at this site pending a response from this Department. Personnel with the RCRA Compliance Branch see no reason for delaying this construction project based on the submitted information as it relates to 40 CFR part 761 or Division 14 Hazardous Waste Program. The Groundwater Branch may be interested in the elevated TPH levels found in the excavated pit.

Copy: John Narramore
Fred Mason

MBJ/buchanan.doc
File: PCBs Misc.

July 20, 1995

FROM: Timothy A. Young
Hydrogeologist
UST Corrective Action Unit

RE: **SITE HISTORY MEMORANDUM**
Buchanan Lumber Mobile, Inc.
Vaiduct Road
Chickasaw, Mobile County, Alabama

TO THE RECORD:

The UST Corrective Action Unit requests that the Hydrogeologic Unit review the facility file on the above referenced site.

Listed below is the site history which briefly recounts the recent release at this facility.

1. Site History:

   a. 05/19/95: The Department received a telephone call from the ADEM Field Office in Mobile (from Mr. Brad Gane). Briefly, while the Alabama Power Company was drilling a hole to install a power pole (on the property of Buchanan Lumber), an oily appearing product was observed in the water filled drilling pit.

      This site has a very high water table; the water table is about 2' or 3' BLS. This site also has minor topographic relief and is relatively close to Chickasaw Bogue Creek (which is within 200' of the incident location).

   b. 05/22/95: The Department received a follow-up call from the Mobile Office stating that following the initial release, no additional free product has been observed in the power pole pit. The pit contains several thousand gallons of water. The initial release is estimated to be a lot less than 25 gallons.

      The source container of the release (i.e. abandoned UST, drum, pipeline, etc.) could not be located. Apparently the drilling auger completely collapsed the source container (if there ever was one). Probing failed to located the source structure.

   c. 06/01/95: The Department received a call from Mr. Buchanan. He states that the pit is filled with water (to within about 2' from level surface) and wants to know if Department requires that this pit be kept drained.

      The Department states that as long a free product is not evidenced, pumping this pit dry would not be required (at this time). Due to the high water table and the obvious fast groundwater recharge situation at this site, the pit would be likely to immediately refill with water.

d. 06/14/95: The Department received sampling data on this site:

i. 05/22/95: Soil samples were taken from two of the 7 roll-off containers.

a. TCLP samples seem less than CALs.
b. PCB samples were 45 ppm and 02 ppm.
c. TPH samples were 320,000 ppm and 8800 ppm.

As per Alabama Power (Mr. John Grogan & Mike Godfried), only roll-off containers -1 & -2 were samples because they were the containers most likely to evidence contamination.
AL PWR: Proj manager: MS. Gwen Taylor 205250366

ii. 05/22/95: A groundwater sample was taken of the pit water.

a. BETX results were all less than CALs.
b. PAH results were all BDL --except 1-methylnaphthalene- 12 ppb (cresote breakdown product?)
c. Lead results= 9 ppb.
d. Oil & Grease= 7 ppm.

e. 07/17/95: On this date, I talked with Mr. Mike Jones (ADEM's PCB authority @ 270-7989). He stated that the 45 ppm concentration for PCBs was a cause of concern and that EPA might need to be contacted on this matter if additional guidance is needed (ATTN: Mr. Mark Bloeth @ 404-347-1033).

Mr. Jones was to call me back on this matter. As of 07/21/95, no return call has been received.

As per guidance from my supervisor, the UST corrective action unit does not seem to have the necessary authority to manage this site. It is requested that the Hydrogeologic Unit review this site to determine what (if any) additional corrective action will be required for this site.

The POC for Alabama Power is Ms. Gwen Taylor @ 205-250-3667. She has requested that the Department review this site as quickly as possible so that:

a. The approximately 210 cyds of stockpiled soil can be disposed of, and
b. So that they can proceed with the Power Pole installation at this site.

End of memorandum...

Timothy A. Young
Hydrogeologist
UST Corrective Action Unit
Groundwater Branch
Water Division

TAY/tay/1151

TAY 95-05-19A

June 7, 1995

Timothy Young
c/o Alabama Dept of
Environmental Mgt
1751 Cong. W. L. Dickinson Dr.
Montgomery, AL 36130-1463

Dear Mr. Young,

Enclosed is the information you need from Buchanan Lumber Company. Included is a site/vicinity map. If you need anything else, call me at (334) 433-9567.

Chris McRae
Buchanan Lumber Company

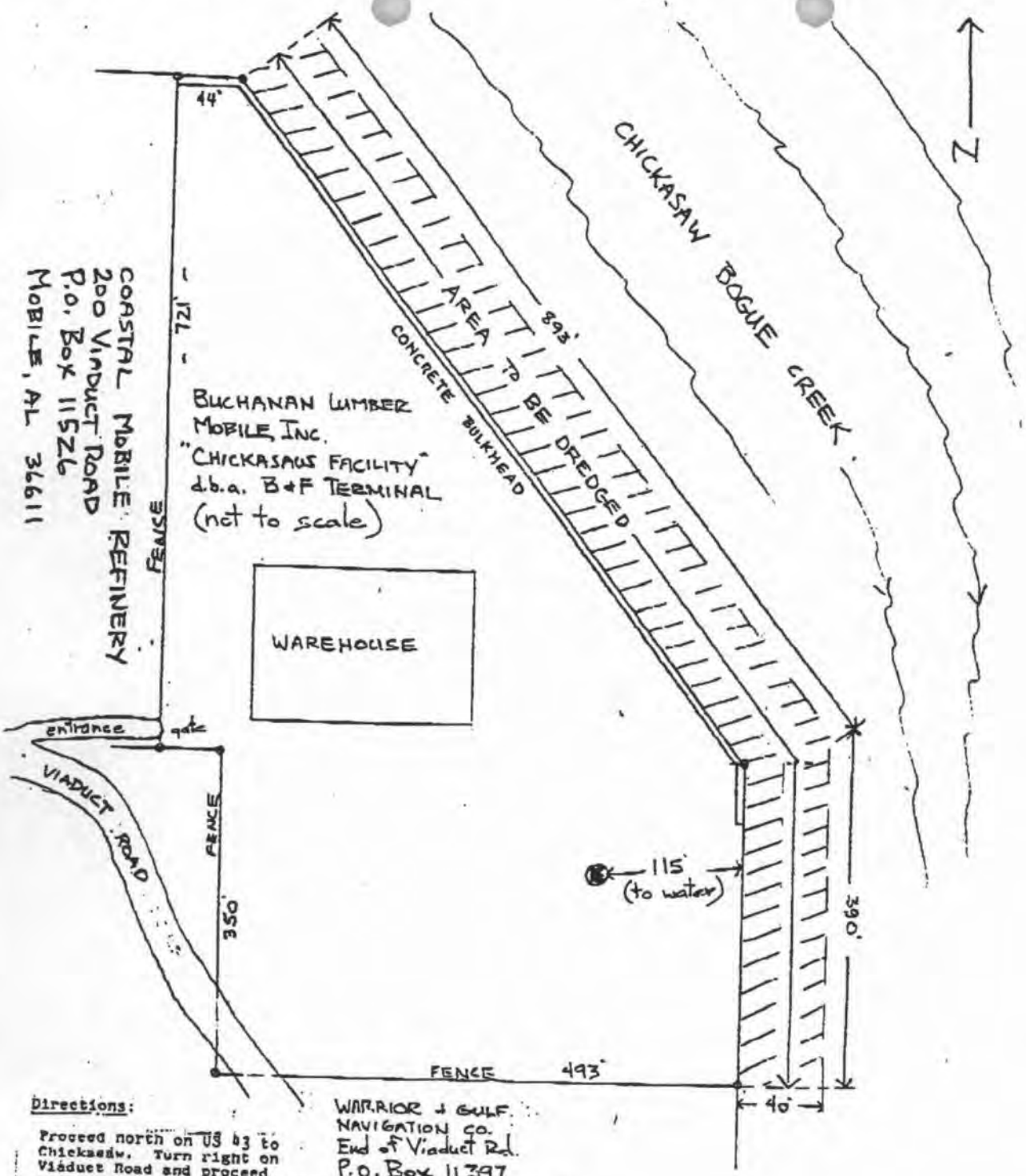

COASTAL MOBILE REFINERY
200 VIADUCT ROAD
P.O. BOX 11526
MOBILE, AL 36611

WARRIOR & GULF
NAVIGATION CO.
End of Viaduct Rd.
P.O. Box 11397
Chickasaw, AL 36671

Directions:

Proceed north on US 43 to Chickasaw. Turn right on Viaduct Road and proceed approx. 0.7 miles where road forks. Take right fork, Warrior and Gulf Road, and proceed approx. 0.5 miles to property entrance road with sign: B&F Terminal.

LEGEND:

⊗ Subject Area

CLIENT: Buchanan Lumber | DATE: 5/22/95 | PAGE 1 OF 1

ADDRESS: | SAMPLER: [illegible] | METHOD OF SHIPMENT: Walk

CITY/STATE/ZIP: | PROJECT NAME/LOCATION:

CONTACT: Dick Buchanan | PHONE NO. (334) 433-9567 x 33 / 433-3540 | PROJECT NO./PO#:

EnviroChem, Inc. 4320 Midmost Dr. Mobile, AL 36609 (205) 344-9196
Asbestos and Analytical Laboratories

LOG. NO.	FIELD I.D.	Sample Type: Grab	Composite	Matrix	DATE	TIME	REQUIRED ANALYSES: PARAMETER	BRT	PAH	Pb	Pb	O+G			
							BOTTLE	Hdl	Hdl	Hdl	Hdl	Hdl			
							LOT #			304	304	305			
							PRESERVATIVE	HCl	Ice	HNO_3	HNO_3	H_2SO_4			
							DISPOSAL								
1	K PIT 40	✓		GW	5/22/95	940		2	1	1	1	1			

Cooler # | Sample Kit Information | Prepared by:

Relinquished by	Date	Time	Received by	Date	Time
[illegible]	5/22/95	1145	[illegible]	5/22/95	1145
Relinquished by	Date	Time	Received by	Date	Time

Comments: 1 week Turn Around

1.5

RECEIVED ADEM GROUNDWATER SECTION

From: ENVIROCHEM, INC.
4320 MIDMOST DRIVE
POST OFFICE BOX 160012
MOBILE, ALABAMA 36616

May 30, 1995

To: BUCHANAN LUMBER MOBILE, INC.
P.O. BOX 2105
MOBILE, AL 36601

ATTN: DICK BUCHANAN

The following analytical results have been obtained for the indicated sample which was submitted to this laboratory:

Sample I.D. AA35215 Location code: 697
Account code: 697
Location description: BUCHANAN LUMBER-PIT WATER
Sample collector: BN
Sample collection date: 05/22/95 Time: 09:40
Lab submittal date: 05/22/95 Time: 11:45
Sample type: GW
Received by: BS

Parameter: (17) BEXT - 8020
Method reference: EPA 8020
Result: see below
Date started: 05/23/95
Time started: 08:02
Unit: ppb
Date finished: 05/23/95
Analyst: MH

Parameter: (17) PAH's - 8100
Method reference: EPA 8100
Result: see below
Date started: 05/24/95
Time started: 12:33
Unit: ppb
Date finished: 05/24/95
Analyst: DK

Parameter: (16) LEAD, Pb
Method reference: EPA SW 846
Result: 0.009 ppm
Date started: 05/24/95
Time started: 08:30
MDL or sensitivity: 0.005
Date finished: 05/25/95
Analyst: MM

Parameter: (16) LEAD, Dissolved
Method reference: EPA SW 846
Result: ND
Date started: 05/24/95
Time started: 08:30
Unit: ppm
MDL or sensitivity: 0.005
Date finished: 05/25/95
Analyst: MM

Parameter: (18) OIL & GREASE
Method reference: EPA 413.1
Result: 7 ppm
Date started: 05/29/95
Time started: 13:00
MDL or sensitivity: 1
Date finished: 05/30/95
Analyst: HLY

RECEIVED JUN 1 1995 GROUNDWATER SECTION

BUCHANAN LUMBER MOBILE, INC. Sample I.D. AA3521 (continued)
Page: 2
May 30, 1995

Data for (17) BEXT - 8020 ppb:

Component Name	Result	Component MDL
BENZENE	bdl	1
TOLUENE	bdl	1
XYLENE-total	bdl	5
ETHYLBENZENE	1.9	1

Data for (17) PAH's - 8100 ppb:

Component Name	Result	Component MDL
NAPHTHALENE	bdl	10
2-METHYLNAPHTHALENE	bdl	10
1-METHYLNAPHTHALENE	12	10
ACENAPHTHYLENE	bdl	10
ACENAPHTHENE	bdl	10
FLUORENE	bdl	10
PHENANTHRENE	bdl	10
ANTHRACENE	bdl	10
FLUORANTHENE	bdl	10
PYRENE	bdl	10
BENZO(a)ANTHRACENE	bdl	10
CHRYSENE	bdl	10
BENZO(b)FLUORANTHE	bdl	10
BENZO(k)FLUORANTHE	bdl	10
BENZO(a)PYRENE	bdl	10
INDENO(123-cd)PYRE	bdl	10
DIBENZO(ah)ANTHRAC	bdl	10
BENZO(ghi)PERYLENE	bdl	10

If there are any questions regarding this data, please call.

ALABAMA POWER COMPANY

ENVIRONMENTAL AFFAIRS DEPT.
600 North 18th Street Post Office Box 2641
Birmingham, Ala. 35291-0830

TO: Clarence Willis

FAX NUMBER: 1-334-479-2593

NUMBER OF PAGES: 6
(EXCLUDING COVER)

FROM: Gwen Taylor 1-205-250-3667

FAX NUMBER: (205) 250-4349

VERIFY NUMBER:

DATE: 6-14-95

COMMENTS: copy of analysis from Chickasaw - Buchanan Lumber site. Please call if you have any questions. Thank you, Gwen

General Test Laboratory
Building Number 8
P.O. Box 2641
Birmingham, AL 35291

Alabama Power

Certificate of Analysis

TO : MR. J. M. GODFREY
ADDRESS: 12N-0830 CORP HDQTRS

REPORT DATE : 05/25/95
SAMPLE DATE/TIME: 05/18/95 17:45
SAMPLE NUMBER : 950520-0001
LOCATION NUMBER : MOB

DESCRIPTION: MOBILE DIVISION - SAMPLE # 1, GROUND

TEST	REFERENCE	ANALYSIS DATE	MAXIMUM LEVEL	RESULT	UNITS
METALS					
Arsenic, TCLP Extractable	SW846/1311/3010/6010	05/23/95	5.00	< 0.05	mg/l
Barium, TCLP Extractable	SW846/1311/3010/6010	05/23/95	100.00	0.61	mg/l
Cadmium, TCLP Extractable	SW846/1311/3010/6010	05/23/95	1.00	< 0.05	mg/l
Chromium, TCLP Extractable	SW846/1311/3010/6010	05/23/95	5.00	< 0.05	mg/l
Lead, TCLP Extractable	SW846/1311/3010/6010	05/23/95	5.00	< 0.05	mg/l
Mercury, TCLP Extractable	SW846/1311/7470	05/23/95	0.2000	< 0.0002	mg/l
Selenium, TCLP Extractable	SW846/1311/3010/6010	05/23/95	1.00	0.12	mg/l
Silver, TCLP Extractable	SW846/1311/3010/6010	05/23/95	5.00	< 0.05	mg/l
VOLATILES					
Benzene, TCLP Extractable	EPA SW846 Meth. 1311	05/24/95	0.500	< 0.001	mg/l
Carbon Tetrachloride, TCLP Extractable	EPA SW846 Meth. 1311	05/24/95	0.500	< 0.001	mg/l
Chlorobenzene, TCLP Extractable	EPA SW846 Meth. 1311	05/24/95	100.000	< 0.001	mg/l
Chloroform, TCLP Extractable	EPA SW846 Meth. 1311	05/24/95	6.000	< 0.001	mg/l
1,4-Dichlorobenzene, TCLP Extractable	EPA SW846 Meth. 1311	05/24/95	7.500	< 0.001	mg/l
1,2-Dichloroethane, TCLP Extractable	EPA SW846 Meth. 1311	05/24/95	0.500	< 0.001	mg/l
1,1-Dichloroethylene, TCLP Extractable	EPA SW846 Meth. 1311	05/24/95	0.700	< 0.001	mg/l
Methyl Ethyl Ketone, TCLP Extractable	EPA SW846 Meth. 1311	05/24/95	200.000	0.013	mg/l
Tetrachloroethylene, TCLP Extractable	EPA SW846 Meth. 1311	05/24/95	0.700	< 0.001	mg/l
Trichloroethylene, TCLP Extractable	EPA SW846 Meth. 1311	05/24/95	0.500	< 0.001	mg/l
Vinyl Chloride, TCLP Extractable	EPA SW846 Meth. 1311	05/24/95	0.200	< 0.001	mg/l

JUN 1995
Received
Environmental
Affairs
Department

General Test Laboratory
Building Number 8
P.O. Box 2641
Birmingham, AL 35291

Alabama Power

Certificate of Analysis

TO : MR. J. M. GODFREY
ADDRESS: 12N-0830 CORP HDQTRS

REPORT DATE : 05/25/95
SAMPLE DATE/TIME: 05/18/95 17:45
SAMPLE NUMBER : 950520-0001
LOCATION NUMBER : MOB

DESCRIPTION: MOBILE DIVISION - SAMPLE # 1, GROUND

TEST	REFERENCE	ANALYSIS DATE	MAXIMUM LEVEL	RESULT	UNITS
NON-VOLATILES					
o-Cresol, TCLP Extract.	EPA SW846 Meth. 1311	05/24/95	200.00	< 0.05	mg/l
m,p-Cresol, TCLP Extract.	EPA SW846 Meth. 1311	05/24/95	200.00	< 0.10	mg/l
2,4-Dinitrotoluene, TCLP Extractable	EPA SW846 Meth. 1311	05/24/95	0.13	< 0.05	mg/l
Hexachlorobenzene, TCLP Extractable	EPA SW846 Meth. 1311	05/24/95	0.13	< 0.05	mg/l
Hexachlorobutadiene, TCLP Extractable	EPA SW846 Meth. 1311	05/24/95	0.50	< 0.05	mg/l
Hexachloroethane, TCLP Extractable	EPA SW846 Meth. 1311	05/24/95	3.00	< 0.05	mg/l
Nitrobenzene, TCLP Extractable	EPA SW846 Meth. 1311	05/24/95	2.00	< 0.05	mg/l
Pentachlorophenol, TCLP Extractable	EPA SW846 Meth. 1311	05/24/95	100.00	< 0.05	mg/l
Pyridine, TCLP Extractable	EPA SW846 Meth. 1311	05/24/95	5.00	< 0.10	mg/l
2,4,5-Trichlorophenol, TCLP Extractable	EPA SW846 Meth. 1311	05/24/95	400.00	< 0.05	mg/l
2,4,6-Trichlorophenol, TCLP Extractable	EPA SW846 Meth. 1311	05/24/95	2.00	< 0.03	mg/l
PESTICIDES					
Chlordane, TCLP Extractable	EPA SW846 Meth. 1311	05/25/95	0.030	< 0.001	mg/l
Endrin, TCLP Extractable	EPA SW846 Meth. 1311	05/25/95	0.0200	< 0.0002	mg/l
Heptachlor, TCLP Extractable	EPA SW846 Meth. 1311	05/25/95	0.0080	< 0.0002	mg/l
Heptachlor epoxide, TCLP Extractable	EPA SW846 Meth. 1311	05/25/95	0.0080	< 0.0001	mg/l
Lindane, TCLP Extractable	EPA SW846 Meth. 1311	05/25/95	0.4000	< 0.0001	mg/l
Methoxychlor, TCLP Extractable	EPA SW846 Meth. 1311	05/25/95	10.0000	< 0.0003	mg/l
Toxaphene, TCLP Extractable	EPA SW846 Meth. 1311	05/25/95	0.50000	<0.00005	mg/l

General Test Laboratory
Building Number 8
P.O. Box 2641
Birmingham, AL 35291

Alabama Power

Certificate of Analysis

TO : MR. J. M. GODFREY
ADDRESS: 12N-0830 CORP HDQTRS

REPORT DATE : 05/25/95
SAMPLE DATE/TIME: 05/18/95 17:45
SAMPLE NUMBER : 950520-0001
LOCATION NUMBER : MOB

DESCRIPTION: MOBILE DIVISION - SAMPLE # 1, GROUND

TEST	REFERENCE	ANALYSIS DATE	MAXIMUM LEVEL	RESULT	UNITS
HERBICIDES					
2,4-D, TCLP Extractable	EPA SW846 Meth. 1311	05/24/95	10.000	< 0.010	mg/l
2,4,5-TP (Silvex), TCLP Extractable	EPA SW846 Meth. 1311	05/24/95	1.000	< 0.010	mg/l
MISCELLANEOUS					
Solids Content of Sample	EPA SW846/Meth. 1311	05/22/95		100.00	Per Cent
Total Petroleum Hydrocarbons	Standard Method 503E	05/22/95		320000.	mg/kg
Benzene	EPA SW846/8260	05/23/95		0.005	mg/kg
Toluene	EPA SW846/8260	05/23/95		0.058	mg/kg
Ethylbenzene	EPA SW846/8260	05/23/95		0.086	mg/kg
Xylene	EPA SW846/8260	05/25/95		0.212	mg/kg
m,p-Xylene	EPA SW846/8260	05/23/95		0.087	mg/kg
O-Xylene	EPA SW846/8260	05/23/95		0.125	mg/kg
PCB, Total	EPA 600/4-81-045	05/25/95		45.	ppm

This Certificate is for the physical and/or chemical characteristics of the sample as submitted.
The laboratory cannot attest to the origin and representation of the sample.

CC: MR. W. S. HILL
MR. HARVEY LANGHAM

Quality Assurance ANNE RYALS

Supervisor C. W. HORN W. H. WESTON

General Test Laboratory
Building Number 8
P.O. Box 2641
Birmingham, AL 35291

Alabama Power

Certificate of Analysis

TO : MR. J. M. GODFREY
ADDRESS: 12N-0830 CORP HDQTRS

REPORT DATE : 05/25/95
SAMPLE DATE/TIME: 05/18/95 17:45
SAMPLE NUMBER : 950520-0002
LOCATION NUMBER : MOB

DESCRIPTION: MOBILE DIVISION - SAMPLE # 2, ROLL-OFF

TEST	REFERENCE	ANALYSIS DATE	MAXIMUM LEVEL	RESULT	UNITS
METALS					
Arsenic, TCLP Extractable	SW846/1311/3010/6010	05/23/95	5.00	< 0.05	mg/l
Barium, TCLP Extractable	SW846/1311/3010/6010	05/23/95	100.00	1.12	mg/l
Cadmium, TCLP Extractable	SW846/1311/3010/6010	05/23/95	1.00	< 0.05	mg/l
Chromium, TCLP Extractable	SW846/1311/3010/6010	05/23/95	5.00	< 0.05	mg/l
Lead, TCLP Extractable	SW846/1311/3010/6010	05/23/95	5.00	0.09	mg/l
Mercury, TCLP Extractable	SW846/1311/7470	05/23/95	0.2000	< 0.0002	mg/l
Selenium, TCLP Extractable	SW846/1311/3010/6010	05/23/95	1.00	0.15	mg/l
Silver, TCLP Extractable	SW846/1311/3010/6010	05/23/95	5.00	0.12	mg/l
VOLATILES					
Benzene, TCLP Extractable	EPA SW846 Meth. 1311	05/24/95	0.500	< 0.001	mg/l
Carbon Tetrachloride, TCLP Extractable	EPA SW846 Meth. 1311	05/24/95	0.500	< 0.001	mg/l
Chlorobenzene, TCLP Extractable	EPA SW846 Meth. 1311	05/24/95	100.000	< 0.001	mg/l
Chloroform, TCLP Extractable	EPA SW846 Meth. 1311	05/24/95	6.000	< 0.001	mg/l
1,4-Dichlorobenzene, TCLP Extractable	EPA SW846 Meth. 1311	05/24/95	7.500	< 0.001	mg/l
1,2-Dichloroethane, TCLP Extractable	EPA SW846 Meth. 1311	05/24/95	0.500	< 0.001	mg/l
1,1-Dichloroethylene, TCLP Extractable	EPA SW846 Meth. 1311	05/24/95	0.700	< 0.001	mg/l
Methyl Ethyl Ketone, TCLP Extractable	EPA SW846 Meth. 1311	05/24/95	200.000	0.012	mg/l
Tetrachloroethylene, TCLP Extractable	EPA SW846 Meth. 1311	05/24/95	0.700	< 0.001	mg/l
Trichloroethylene, TCLP Extractable	EPA SW846 Meth. 1311	05/24/95	0.500	< 0.001	mg/l
Vinyl Chloride, TCLP Extractable	EPA SW846 Meth. 1311	05/24/95	0.200	< 0.001	mg/l

JUN 1995
Received
Environmental Affairs Department

General Test Laboratory
Building Number 8
P.O. Box 2641
Birmingham, AL 35291

Alabama Power

Certificate of Analysis

TO : MR. J. M. GODFREY
ADDRESS: 12N-0830 CORP HDQTRS

REPORT DATE : 05/25/95
SAMPLE DATE/TIME: 05/18/95 17:45
SAMPLE NUMBER : 950520-0002
LOCATION NUMBER : MOB

DESCRIPTION: MOBILE DIVISION - SAMPLE # 2, ROLL-OFF

TEST	REFERENCE	ANALYSIS DATE	MAXIMUM LEVEL	RESULT	UNITS
NON-VOLATILES					
o-Cresol, TCLP Extract.	EPA SW846 Meth. 1311	05/24/95	200.00	< 0.05	mg/l
m,p-Cresol, TCLP Extract.	EPA SW846 Meth. 1311	05/24/95	200.00	< 0.10	mg/l
2,4-Dinitrotoluene, TCLP Extractable	EPA SW846 Meth. 1311	05/24/95	0.13	< 0.05	mg/l
Hexachlorobenzene, TCLP Extractable	EPA SW846 Meth. 1311	05/24/95	0.13	< 0.05	mg/l
Hexachlorobutadiene, TCLP Extractable	EPA SW846 Meth. 1311	05/24/95	0.50	< 0.05	mg/l
Hexachloroethane, TCLP Extractable	EPA SW846 Meth. 1311	05/24/95	3.00	< 0.05	mg/l
Nitrobenzene, TCLP Extractable	EPA SW846 Meth. 1311	05/24/95	2.00	< 0.05	mg/l
Pentachlorophenol, TCLP Extractable	EPA SW846 Meth. 1311	05/24/95	100.00	< 0.05	mg/l
Pyridine, TCLP Extractable	EPA SW846 Meth. 1311	05/24/95	5.00	< 0.10	mg/l
2,4,5-Trichlorophenol, TCLP Extractable	EPA SW846 Meth. 1311	05/24/95	400.00	< 0.05	mg/l
2,4,6-Trichlorophenol, TCLP Extractable	EPA SW846 Meth. 1311	05/24/95	2.00	< 0.03	mg/l
PESTICIDES					
Chlordane, TCLP Extractable	EPA SW846 Meth. 1311	05/25/95	0.030	< 0.001	mg/l
Endrin, TCLP Extractable	EPA SW846 Meth. 1311	05/25/95	0.0200	< 0.0002	mg/l
Heptachlor, TCLP Extractable	EPA SW846 Meth. 1311	05/25/95	0.0080	< 0.0002	mg/l
Heptachlor epoxide, TCLP Extractable	EPA SW846 Meth. 1311	05/25/95	0.0080	< 0.0001	mg/l
Lindane, TCLP Extractable	EPA SW846 Meth. 1311	05/25/95	0.4000	< 0.0001	mg/l
Methoxychlor, TCLP Extractable	EPA SW846 Meth. 1311	05/25/95	10.0000	< 0.0003	mg/l
Toxaphene, TCLP Extractable	EPA SW846 Meth. 1311	05/25/95	0.50000	<0.00005	mg/l

Quality Assurance | Supervisor | Page 2 of 3

General Test Laboratory
Building Number 8
P.O. Box 2641
Birmingham, AL 35291

Alabama Power

Certificate of Analysis

TO : MR. J. M. GODFREY
ADDRESS: 12N-0830 CORP HDQTRS

REPORT DATE : 05/25/95
SAMPLE DATE/TIME: 05/18/95 17:45
SAMPLE NUMBER : 950520-0002
LOCATION NUMBER : MOB

DESCRIPTION: MOBILE DIVISION - SAMPLE # 2, ROLL-OFF

TEST	REFERENCE	ANALYSIS DATE	MAXIMUM LEVEL	RESULT	UNITS
HERBICIDES					
2,4-D, TCLP Extractable	EPA SW846 Meth. 1311	05/24/95	10.000	< 0.010	mg/l
2,4,5-TP (Silvex), TCLP Extractable	EPA SW846 Meth. 1311	05/24/95	1.000	< 0.010	mg/l
MISCELLANEOUS					
Solids Content of Sample	EPA SW846/Meth. 1311	05/22/95		43.5	Per Cent
Total Petroleum Hydrocarbons	Standard Method 503E	05/22/95		8800.	mg/kg
Benzene	EPA SW846/8260	05/23/95		< 0.005	mg/kg
Toluene	EPA SW846/8260	05/23/95		< 0.005	mg/kg
Ethylbenzene	EPA SW846/8260	05/23/95		< 0.005	mg/kg
Xylene	EPA SW846/8260	05/25/95		0.014	mg/kg
m,p-Xylene	EPA SW846/8260	05/23/95		0.006	mg/kg
O-Xylene	EPA SW846/8260	05/23/95		0.008	mg/kg
PCB, Total	EPA 600/4-81-045	05/25/95		2.	ppm

This Certificate is for the physical and/or chemical characteristics of the sample as submitted.
The laboratory cannot attest to the origin and representation of the sample.

CC: MR. W. S. HILL
MR. HARVEY LANGHAM

Quality Assurance ANNE RYALS

Supervisor C. W. HORN W. H. WESTON

Phase I
Environmental Site Assessment

Location:

Chickasaw Marine Terminal
150 Viaduct Road
Chickasaw, AL 36611

Prepared for:

Zarzour Companies
c/o Ms. Schuyler Espy, Esq.
Burr & Forman, LLP
445 Dexter Avenue
Montgomery, AL 36104
LaBella Project No. 2241563

Report Date: 03/21/2024

Date of First Research: 3/6/2024

LaBella
Powered by partnership.

Table of Contents

Executive Summary **1**

1.0 Introduction **5**

1.1 Purpose 5

1.2 Scope of Work 7

1.3 Data Gaps 9

1.4 Limitations and Exceptions of Assessment 10

1.5 Reliance 10

2.0 Subject Property and Vicinity Description **11**

2.1 Building Summary 12

2.2 Physical and Hydrogeological Setting 13

3.0 User-Provided Information **15**

3.1 Reason For Performing Phase I ESA 15

4.0 Site Reconnaissance **16**

4.1 Site Reconnaissance Summary of Findings 19

5.0 Subject Property History and Use **21**

5.1 Sanborn Fire Insurance Maps 21

5.2 City Directories 21

5.3 Aerial Photographs 22

5.4 Topographic Maps 23

5.5 Municipal Records 23

5.6 Recorded Land Title Records 24

5.7 Additional Sources 24

5.8 Review of Previous Reports 24

5.9 Historical Summary of Findings 25

6.0 Regulatory Information **27**

6.1 Regulatory Report Summary 27

6.2 Enforcement Action/Permitted Activities/Institutional Controls 34

6.3 Regulatory Agency File and Records Review 34

6.4 Regulatory Information Summary 34

7.0 Interviews **35**

7.1 Owner/Subject Property Representative 35

7.2 Current Occupants 35

7.3 Former Owners/Operators/Occupants 35

7.4 Neighbors 36

7.5 City of Chickasaw 36

7.6 Summary of Interviews 36

8.0 Additional Services/ASTM Non-Scope Considerations **37**

8.1 Emerging Contaminants 37
9.0 Findings and Opinions 38
9.1 Additional Investigation 39
10.0 Conclusions 41
11.0 Environmental Professional Statement 42
12.0 References 43
13.0 List of Abbreviations/Acronyms 44

Table of Appendices

Site Maps

Hydrogeologic Information

Site Reconnaissance Field Notes

Subject Property Photographs

Historical Information

Regulatory Information

Qualifications

Previous Reports

User Provided Information

EXECUTIVE SUMMARY

LaBella Associates, D.P.C. (LaBella) has been contracted by Zarzour Companies to perform a Phase I Environmental Site Assessment (ESA) report for the Chickasaw Marine Terminal property, 150 Viaduct Road, Chickasaw, Mobile County, AL (hereinafter referred to as the "Subject Property").

This assessment was prepared according to the ASTM E1527-21 as a portion of the User's requirements in the All Appropriate Inquiries process and to satisfy the due diligence requirements set for Zarzour Companies.

The Subject Property is further described as follows:

Subject Property Name	Chickasaw Marine Terminal
Subject Property Address	150 Viaduct Road, Chickasaw, Mobile County, AL
Subject Property Acreage (approximate)	15.42
Parcel ID(s)	2208440001001.000; 2208440001006.000; 2208440001005.003; and 2208440001005.004
Current Owner	Buchanan Lumber Mobile Inc
Current Subject Property Use/ Development	Site reconnaissance occurred March 6, 2024. At the time of the reconnaissance, the property did not appear to have any current operations. Roughly 5.90 acres of undeveloped land located in the southwestern corner was recently used for the storage of shipping containers. Directly across in the southeastern portion of the site is a corrugated metal building approximately 33,000 square feet, constructed in 1998. The two-story building is utilized for office space, a machine shop, and contains a former lumber warehouse. North of the Office Building is the Main Building, which is approximately 50,800 square feet, and was constructed in 1971. It is also corrugated metal and was mostly empty during site reconnaissance. The northernmost building (Northern Building) was constructed in 1995 and is approximately 15,000 square feet.
Public Thoroughfares and Access/Egress	Entry to property is through Viaduct Road. The property can also be accessed by Chickasaw Creek. The northwestern to eastern portion of the property contains rail tracks that appear to be a part of the Terminal Railway Alabama State Docks (TASD).

Exterior Areas	Alabama Power transmission spans through the property. Cracked concrete was observed throughout the property, along with staining present in former AST area. There were several areas where there was presumably subsidence under the concrete that caused cracks and sunken areas that had to be covered by steel plates. Several barges were present along the Chickasaw Creek property border (eastern portion),
Surrounding Area	Suburban
Subject Property Utilities	
Electric Source	Alabama Power
Natural Gas Source (if provided)	Spire
Potable Water Source	Prichard Water
Sanitary Wastewater Disposal	City of Chickasaw
Non-Sanitary Wastewater Disposal	No non-sanitary wastewater is generated

Observations made by LaBella during the site reconnaissance identified the following features indicative of the presence or likely presence of hazardous substances or petroleum products in, on, or at the Subject Property:

- A number of drums, buckets, containers on the property in various conditions. Leaks and stains associated with these are apparent.
- Heavy staining was observed near a concrete secondary containment area of the machine shop. ASTs were not currently on the property; however, this is the presumed source of the staining, and is indicative of a release.
- Significant staining and evidence of a partial cleanup attempt near the floor drains in the Main Building.
- The former machine shop attached to the Office Building.

Based on LaBella's review of historical information, the adjacent properties were historically industrial purposes. The following adjacent property uses of potential concern were identified:

- North/northwestern property use as an oil refinery and shipbuilding facility.

LaBella's historical research identified the following conditions indicative of the presence or likely presence of hazardous substances or petroleum products in, on, or at the Subject Property:

- Historic ASTs with release in the concrete secondary containment area.
- Gulf Shipbuilding Corporation waste oil pit.
- Subject Property use a shipping service (lumber, shipping containers, etc.).

- The north/ northwestern adjacent properties use as an oil refinery and historical use as a shipbuilding facility.

LaBella's review of regulatory information did not identify conditions indicative of the presence or likely presence of hazardous substances or petroleum products in, on, or at the Subject Property, with the exception of the 1995 release incident, which can be found in Appendix D of Thompson's report in Previous Reports.

The 1995 incident occurred during APCO work on the subject property where a dark, black liquid was sprayed over approximately 1,000 square feet during excavation. The source of the release was not identified. ADEM records indicated that UST Branch did not have the authority to manage the site and referred it to both the RCRA Compliance Branch and the Hydrogeologic Unit, RCRA Compliance Branch determined the concentrations of PCBs appeared to be nonhazardous and referred to the Groundwater Branch for TPH Levels. APCO removed approximately seven 20 cubic yard roll offs of contaminated soils. No other information was available.

Time Period	Apparent Use/Development
Early 1940s until at least 1970	Wooded undeveloped on the western side of the property. Gulf Shipbuilding Corporation operated a shipbuilding facility west of here and commercial operations extended onto the site. Staging area, cargo boxes, and what appeared to be a 200' x 300' waste oil pit was observed on site near Chickasaw Creek on the eastern portion of the property. It is thought that this was utilized to dispose of waste oil, sludges, and potentially other hazardous chemicals from their operations.
1971	According to tax records, the Main Building was constructed in 1971. The property had what appears to be storage containers on site.
1995	The Northern Warehouse was constructed. Not much change according to aerial photography. APCO constructs transmission tower and a dark, black substance sprayed over the area of approximately 1,000-square feet. Resulted in a cleanup of the spill and an ADEM investigation was conducted. More in Regulatory Information Appendix.
1997-2006	The Office Building was constructed. An excavation was apparent near the area of the former oil pit in 1997 and was not apparent in subsequent photographs. The southwestern portion of the property is apparently utilized as a shipping container staging area.
Approximately 2010 until present	The property operated as Crimson Shipping.

Based on the results of this assessment, the following RECs have been identified in connection with the Subject Property:

- Staining in the secondary containment area from the removal of historic ASTs.
- Potentially hazardous material in corroded, unlabeled containers, buckets, and drums across property with evidence of release.
- The presence of an approximately 200' x 300' waste oil pit located on the eastern central portion of the Site while in use by Gulf Shipbuilding Corp. The pit was used for the disposal of waste oil, sludges, and potentially hazardous chemicals.
- An incident occuring in 1995 on the Subject Property identified PCB contaminated soils. APCO removed seven 20 cubic yard roll-offs of PCB containing soil from the site. PCB contaminated soil and/or groundwater may still be present on-site.
- The 1995 incident also identified a dark black liquid that sprayed from the ground during APCO on-site work and covered over 1,000-square feet. The source of this release was never identified.
- Environmental impacts to soil and groundwater were noted within a Phase II ESA from February 2024 completed for the Subject Property.
- Free product was noted within soil borings SB-05 through SB-08 installed on-site during the February 2024 Phase II ESA. Soil borings SB-06, SB-07, and SB-08 were within the former waste oil pit area.
- The Main Building contains floor drains within the building with obvious staining around the floor drains. The integrity of the drain system is unknown and could be a source of release beneath the building.
- The management practices of petroleum products and hazardous chemicals of historical owners and operations is unknown.
- An oil refinery adjoins the subject property to north/northwest and has operated for approximately 50 years and is located hydrogeologically upgradient. This property operated as a shipbuilding facility prior to operating as an oil refinery.

Based on the results of this assessment, no CRECs have been identified in connection with the Subject Property.

Based on the results of this assessment, no HRECs have been identified in connection with the Subject Property.

Based on the results of this assessment, no de minimis conditions have been identified in connection with the Subject Property.

Based on the results of this assessment, no significant data gaps have been identified in connection with the Subject Property.

Based on the findings of this assessment, LaBella is of the opinion that additional investigation of the Subject Property is warranted.

1.0 INTRODUCTION

LaBella has been contracted by Zarzour Companies to perform a Phase I Environmental Site Assessment report for the Chickasaw Marine Terminal property, 150 Viaduct Road, Chickasaw, Mobile County, AL.

The findings of this report are based upon an assessment of the condition of the Subject Property within the Scope of Work and objective described below as of the date of the site observations and documentation review. This assessment was prepared according to the ASTM Standard Practices E1527-21 as a portion of the User's requirements in the All Appropriate Inquiries process and to satisfy the due diligence requirements set for Zarzour Companies. The information contained in this report is considered privileged and confidential and is intended solely for the use of the parties identified in Section 1.5.

1.1 Purpose

This investigation was requested to identify, to the extent feasible, RECs in connection with the Subject Property, including the identification of conditions indicative of releases and threatened releases of hazardous substances and petroleum products on, or in the vicinity of the Subject Property. This Phase I ESA report was conducted in conformance with the Scope and Limitations of ASTM Standard Practice E1527-21.

The performance of ASTM Standard Practices E1527-21 is intended to reduce, but not eliminate, uncertainty regarding the potential for RECs and the potential liability for contamination to be present in connection with the Subject Property recognizing reasonable limits of time and cost. It is also intended to satisfy one of the requirements to satisfy "all appropriate inquiry" as defined by 42 U.S.C §9601(35)(B), for the purposes of qualifying for innocent landowner, contiguous property owner, or bona fide prospective purchaser limitations on CERCLA Liability. The User should understand that this practice does not address whether requirements in addition to all appropriate inquiry have been met in order to qualify for landowner liability protections; including (1) the continuing obligation not to impede the integrity and effectiveness of activity and use limitations, (2) the duty to take reasonable steps to prevent releases, or (3) the duty to comply with legally required release reporting obligations.

The objective of this Phase I ESA was to determine the following, using our professional judgment, by means of the Scope of Work hereafter described:

1. A general description of the Subject Property.
2. The current and historical usage of the Subject Property and adjoining properties.
3. Whether RECs exist or have the potential to exist in, on, or at the Subject Property.
4. Whether Subject Property conditions suggest further evaluation based on the presence or probable presence of RECs.

5. Provide information which may assist the Client in evaluating the fair market value of the Subject Property.

A REC is defined by ASTM as (1) the presence of hazardous substances or petroleum products in, on, or at the Subject Property due to a release to the environment; (2) the likely presence of hazardous substances or petroleum products in, on, or at the Subject Property due to a release or likely release to the environment; or (3) the presence of hazardous substances or petroleum products in, on, or at the Subject Property under conditions that pose a material threat of a future release to the environment. A de minimis condition is not a recognized environmental condition.

A Controlled REC is defined by ASTM as a recognized environmental condition affecting the Subject Property that has been addressed to the satisfaction of the applicable regulatory authority or authorities with hazardous substances or petroleum products allowed to remain in place subject to the implementation of required controls (for example, activity and use limitations or other property use limitations).

A Historical REC is defined by ASTM as a previous release of hazardous substances or petroleum products affecting the Subject Property that has been addressed to the satisfaction of the applicable regulatory authority or authorities and meeting unrestricted use criteria established by the applicable regulatory authority or authorities without subjecting the Subject Property to any controls (for example, activity and use limitations or other property use limitations). A historical recognized environmental condition is not a recognized environmental condition.

A de minimis condition is defined by ASTM as a condition related to a release that generally does not present a threat to human health or the environment and that generally would not be the subject of an enforcement action if brought to the attention of appropriate governmental agencies. A condition determined to be a de minimis condition is not a recognized environmental condition nor a controlled recognized environmental condition.

The term “data gap” means a lack of or inability to obtain information required by this practice despite good faith efforts by the Environmental Professional to gather such information. Data gaps may result from incompleteness in any of the activities required by this practice, including, but not limited to, site reconnaissance (for example, an inability to conduct the site visit), and interviews (for example, an inability to interview the key site manager, regulatory officials, etc.). A significant data gap is one that affects the ability of the environmental professional to identify a REC.

The term "data failure" means the failure to achieve the historical research objective as specified in ASTM E-1527-21 even after reviewing the standard historical resources that are reasonably ascertainable and likely to be useful. Data failure is one type of data gap.

Migration refers to the movement of hazardous substances or petroleum products in any form, including, for example, solid and liquid at the surface or subsurface, and vapor in the subsurface.

An Environmental Professional is a person who possesses sufficient specific education, training, and experience necessary to exercise professional judgment to develop opinions and conclusions regarding conditions indicative of releases or threatened releases on, at, in, or to a property, sufficient to meet the objectives and performance factors defined in the ASTM Standard Practice E1527-21 and §312.20 of 40 CFR §312. Specifically, an Environmental Professional is defined as a person having one of the following qualifications: (1) A state- or tribal-issued certification or license and three years of relevant, full-time work experience; (2) A bachelor's degree or higher in science or engineering and five years of relevant, full-time work experience; or, (3) 10 years of relevant, full-time work experience.

The date of first research illustrates the earliest date that information was collected for the purposes of this assessment. Under ASTM E1527-21, the report is presumed to be viable when conducted within 180 days prior to the date of acquisition of the Subject Property (or, for transactions not involving an acquisition such as a lease or refinance, the date of the intended transaction). The following components must be conducted or updated within 180 days prior to the date of acquisition or transaction:

1. Interviews with owners, operators, and occupants;
2. Searches for recorded environmental cleanup liens (a *user* responsibility);
3. Reviews of federal, tribal, state, and local government records;
4. Visual inspections of the Subject Property and of adjoining properties; and
5. The declaration by the Environmental Professional responsible for the assessment or update.

The date of first research for the above components was 3/6/2024.

1.2 Scope of Work

This Phase I Environmental Site Assessment has been prepared in accordance with ASTM E1527-21, which has been devised to address the site assessment portion for 40 CFR 312 - Innocent Landowners, Standards for Conducting All Appropriate Inquiries. The Scope of Work performed in this assessment is intended to identify RECs, CRECs, HRECs, de minimis conditions, and Significant Data Gaps through the following tasks:

1. Review of information provided by the User related to environmental cleanup liens; specialized knowledge or experience regarding the Subject Property; the relationship of the purchase price to the fair market value of the property, if the property were not contaminated; and, commonly known or reasonably available information about the Subject Property.
2. Review of local, state, and federal environmental records.
3. Review of historical sources of information to identify the use of the Subject Property dating back to 1940 or first Subject Property development, whichever is earlier.
4. Review of physical and geological settings.
5. Interviews with current and past owners, operators, and occupants to evaluate the potential for environmental contamination to be present at the Subject Property.

6. Inspection of the Subject Property and adjacent properties, to visually identify areas of concern. Adjacent properties were inspected from public roadways and the Subject Property boundaries to the extent possible.
7. The preparation of this report documenting all appropriate inquiries.

The work for this report has been performed in accordance with generally accepted environmental engineering practices for this region. The findings of this report are based upon the opinion and judgment of an Environmental Professional and are dependent upon LaBella's knowledge, the information supplied during the interviews, and data and information solicited from governmental agencies. LaBella makes no other warranty or representation, either expressed or implied, nor is one intended to be included as part of its services, proposals, contracts, or reports.

In addition, LaBella cannot provide guarantees, certifications, or warranties that the Subject Property is or is not free of contamination without a subsurface investigation involving drilling, vapor analysis, laboratory soil analysis, groundwater monitoring well installation, and laboratory groundwater analysis. Even with such a program, the data and samples from any given soil boring or monitoring well will indicate conditions that apply only at that particular location, and such conditions may not necessarily apply to the general Subject Property as a whole.

1.2.1 Significant Assumptions

Significant assumptions made in the performance of this Phase I ESA are as follows:

- Regional groundwater flow follows major topographic gradients.
- Representations made during interviews are accurate.

1.3 Data Gaps

LaBella encountered the following data gaps through the completion of this Phase I Environmental Site Assessment:

Nature of Data Gap	Details/Description	Data Sources Consulted
Limitations to site reconnaissance[1]	At the time of the site reconnaissance, a representative portion of the office, machine shop, and warehouse spaces were visually inspected. It should be noted that LaBella did not observe the top story of the office area.	N/A; refer to Section 4.0 for site reconnaissance methodology.
Historical Use	Fire Insurance Maps (FIM) or Sanborn Maps were unavailable for the area.	Historical sources from EDR
Interviews	LaBella has not been able to contact historical owners, operators, or City representatives.	LaBella consulted current owners, municipal, and/or User-provided records to identify historical ownership information and completed a focused online search in an attempt to obtain contact information.
Any significant data gaps (a data gap that affects the ability of the environmental professional to identify a REC) are discussed within the Findings and Opinions section of this report. [1] See Limitations and Exceptions of Assessment below for additional limitations of the site visit.		

1.4 Limitations and Exceptions of Assessment

ASTM E1527-21 expressly recognized the fact that no ESA can wholly eliminate uncertainty regarding the potential for RECs in connection with a property. LaBella's work is intended to reduce, but not eliminate, uncertainty regarding the potential for RECs in connection with the Subject Property, and its Scope of Work reflects recognition of the reasonable limits of time and cost.

The work for this report has been performed in accordance with the agreement signed with Zarzour Companies. The conclusions of this report are based upon LaBella's opinion and judgment and are necessarily dependent on information supplied by the individuals, entities, and agencies contacted through the course of this assessment. LaBella makes no other warranty or representation, either expressed or implied, nor is one intended to be included as part of its services, proposals, contracts, or reports.

The actual presence of asbestos, radon, lead-based paint, lead in drinking water, wetlands, regulatory compliance, endangered species, indoor air quality, mold, substances not defined as hazardous substances, cultural and historical resources, archeological resources, ecological resources, industrial hygiene, health and safety, biological agents, and/or high voltage power lines, are not included in the Scope of Work of this assessment unless agreed to by Zarzour Companies and LaBella; in such a case, these additional services/ASTM Non-Scope Considerations are discussed in Section 8.0 below. Should Zarzour Companies desire any of these additional services, such can be completed by LaBella under separate cover; however, they are not included in the Scope of Work of the Phase I ESA.

The site reconnaissance was limited to visual observations of accessible areas only. No attempt was made to observe conditions in spaces not generally accessible, including but not limited to:

1. Entering crawlspaces and attics
2. Walking on roofs
3. Viewing the interior of pipe chases or plenum
4. Viewing spaces concealed by walls, floors, ceilings, interior finishes, etc.
5. Viewing areas inaccessible due to topographic features or locked doors, obscured by snow cover, vegetative growth, vehicles, etc.

The site reconnaissance was also limited to visual observations within the perimeter of the Subject Property and other accessible areas only. At the time of the site reconnaissance, a representative portion of the Subject Property and common areas were visually inspected.

1.5 Reliance

Zarzour Companies may rely upon the findings of this report and should be aware of the agreed upon Scope of Work and the limitations associated with this Scope of Work.

2.0 SUBJECT PROPERTY AND VICINITY DESCRIPTION

The Subject Property is summarized in the tables below. Property boundaries for the purpose of this assessment were determined based on provided survey mapping and/or tax maps obtained through municipal sources. Subject Property Location and Tax Parcel maps for the Subject Property are located in the Site Maps Appendix.

Subject Property Name	Chickasaw Marine Terminal
Subject Property Address	150 Viaduct Road, Chickasaw, Mobile County, AL
Subject Property Acreage (approximate)	15.42
Parcel ID(s)	2208440001001.000; 2208440001006.000; 2208440001005.003; and 2208440001005.004
Current Owner	Buchanan Lumber Mobile Inc
Current Subject Property Use/ Development	Site reconnaissance occurred March 6, 2024. At the time of the reconnaissance, the property did not appear to have any current operations. Roughly 5.90 acres of undeveloped land located in the southwestern corner was recently used for the storage of shipping containers. Directly across in the southeastern portion of the site is a corrugated metal building approximately 33,000 square feet, constructed in 1998. The two-story building is utilized for office space, a machine shop, and contains a former lumber warehouse. North of the Office Building is the Main Building, which is approximately 50,800 square feet, and was constructed in 1971. It is also corrugated metal and was mostly empty during site reconnaissance. The northernmost building (Northern Building) was constructed in 1995 and is approximately 15,000 square feet.
Public Thoroughfares and Access/Egress	Entry to property is through Viaduct Road. The property can also be accessed by Chickasaw Creek. The northwestern to eastern portion of the property contains rail tracks that appear to be a part of the Terminal Railway Alabama State Docks (TASD).
Exterior Areas	Alabama Power transmission spans through the property. Cracked concrete was observed throughout the property, along with staining present in former AST area. There were several areas where there was

	presumably subsidence under the concrete that caused cracks and sunken areas that had to be covered by steel plates. Several barges were present along the Chickasaw Creek property border (eastern portion),
Surrounding Area	Suburban
Subject Property Utilities	
Electric Source	Alabama Power
Natural Gas Source (if provided)	Spire
Potable Water Source	Prichard Water
Sanitary Wastewater Disposal	City of Chickasaw
Non-Sanitary Wastewater Disposal	No non-sanitary wastewater is generated

2.1 Building Summary

Structure(s) located on the Subject Property are summarized in the following table:

Building Name	Date of Construction	Square Footage	No. of Stories	Foundation Type	Heating and Cooling Source	Current Use/ Description
Office Building	1998	30,000	2	Concrete Slab	NA	Large, corrugated metal building with damage to exterior. Northwestern portion of the building is a 2-story office area.
Main Building	1971	50,800	1	Concrete Slab	NA	Large, one-story corrugated metal buildings with damage to exterior. Building was mostly empty.
Northern Building	1995	15,000	1	Concrete Slab	NA	Medium, one-story corrugated metal building with damage to exterior.

2.2 Physical and Hydrogeological Setting

Based on a review of provided records, the following information was obtained regarding the physical and hydrogeological setting of the Subject Property:

Topography	The subject property is generally level at grade.
Elevation (feet above mean sea level)	30 feet
Subject Property Water Bodies	None
Nearest Water Body	Chickasaw Creek borders the subject property to the east
Apparent Groundwater Flow in Surrounding Area	Apparent groundwater flow is North/Northeast
Soil Map Unit(s)	Urban land-anthroportic udorthents complex (ULI), 0 to 8 percent slopes, industrial; Psamments and Anthroportic Udorthents (PU), loamy, 0 to 15 percent slopes
Geological Information	East Gulf Coastal Plain, Deltaic Plain, The East Gulf Coastal Plain physiographic section of the Coastal Plain province in Alabama is an area of Mesozoic and Cenozoic sediments in the southern and western parts of the state, where mostly unconsolidated sediments of the Coastal Plain overlap consolidated rocks of the Plateaus, Valley and Ridge, and Piedmont provinces. In northwestern Alabama, Coastal Plain sediments are up to 1,000 feet thick and cap hills and plateau remnants of Paleozoic rock. The sediments thicken rapidly to the south and are more than 24,000 feet thick near the coast. Most of the Coastal Plain is low to moderate relief, and the topography is gentler than that of the other regions, although stream valleys may have greater relief. Resistant beds in some areas form broadly arcuate cuestas 50 to 200 feet above the surrounding prairie in parts of central Alabama. More information can be found in the Hydrogeologic Information Appendix.
Anticipated Depth to Bedrock (feet)	(ULI)- more than 6.7 feet (PU)-more than 6.7 feet
Anticipated Depth to Groundwater (feet)	(ULI)- 3.25 feet - 4.25 feet (PU)- 3.25 feet - 6 feet

Refer to Figure 1 for a copy of the Subject Property Location/Topographic Map. Refer to Figure 2 for Site Layout. Summaries from the USDA Web Soil Survey are included in the Hydrogeologic

Information Appendix. Groundwater flow was determined based on interpretation of the USGS topographic map and/or provided previous studies.

3.0 USER-PROVIDED INFORMATION

In accordance with the ASTM E1527-21, a "User" is defined as the party seeking to complete an environmental site assessment of the property. If the user is aware of any specialized knowledge or experience that is material to RECs in connection with the Subject Property, it is the user's responsibility to communicate any information based on such specialized knowledge or experience to the Environmental Professional. The User Questionnaire was completed by Mr. Matt Zarzour with Zarzour Companies, LLC and can be found in the User Provided Information appendix.

During Site Reconnaissance, Mr. Ryan Zarzour was interviewed by Mr. Trey Helms and Mr. Robert Bailey of LaBella Associates. Mr. Zarzour was aware of a potential release incident during a drilling operation for a new power pole location. He was unaware of any hazardous material storage, but he knew of a historic AST on the Subject Property. Mr. Zarzour stated there has been very little activity/ business on the Subject Property in the last eight months.

3.1 Reason For Performing Phase I ESA

According to ASTM 1527-21, either the User shall make known to the Environmental Professional the reason why the User wants to have the Phase I ESA performed or, if the User does not identify the purpose of the Phase I ESA, the Environmental Professional shall assume the purpose is to qualify for the Landowner Liability Protections under the Brownfields Amendments. The User indicated that the Phase I ESA is being conducted as part of due diligence activities associated with a potential purchase.

4.0 SITE RECONNAISSANCE

LaBella conducted a site reconnaissance of the Subject Property as well as observations of adjacent properties as viewed from the Subject Property boundaries and public roadways to the extent possible, to visually identify areas of concern. The site reconnaissance was conducted on 3/6/2024 by Trey Helms and Robert Bailey, with LaBella.

LaBella was accompanied by Ryan Zarzour, Principal, at Zarzour Companies.

Observations discussed in this Section are noted on Figure 2. Copies of the field notes taken during the site reconnaissance are included in the Site Reconnaissance Field Notes Appendix. Representative photographs of the Subject Property at the time of the site reconnaissance are included in the Site Photographs Appendix.

At the time of the site reconnaissance, the office area, machine shops, and warehouses were visually inspected. It should be noted that LaBella did not access the 2nd floor of the office. Additional site visit limitations are discussed in Section 1.4.

Past Uses of Subject Property

Evidence of historical shipping operations were noted at the time of the site reconnaissance, including several barges and shipping container staging areas and warehouses.

Hazardous Substances and Petroleum Products

Approximately ten 55-gallon drums were observed on the property. The Office building contained a full, 55-gallon drum, and according to the label the drum contains industrial hydraulic fluid. Staining was present around the drums. Several containers, under five gallons, possibly containing motor oil, two 5-gallon buckets containing products and a slightly smaller, corroded pail with staining on a pallet, batteries, a Lincoln Electric arc welder, a sump, and floor drains were observed on the property. Concrete staining present was dark black in color, and there was some evidence of cleanup in areas. A concrete secondary containment area was viewed near the machine shop. This area historically contained five ASTs. There was heavy staining in the containment area, along the concrete borders, and in the vegetation near the fence line. There is no vegetation in the release area, and the vegetation immediately around the release appears black in color.

Unidentified Substance Containers

There were two unidentified substance containers (one 55-gallon drum and a corroded pail) observed at the time of the site reconnaissance.

Storage Tanks

No apparent indications of underground storage tanks (e.g., fill ports, vent pipes, access ways, etc.) were observed at the Subject Property at the time of the site visit. As mentioned above, there was evidence of historic ASTs.

Solid, Hazardous, and/or Regulated Wastes

In the machine shop of the Office Building, there is a blue plastic drum which appears to have stored the pumped contents from the sump. It is unclear what was in the contents of the sump; however, there is visible staining around the container.

Fill Material

No evidence of fill material was observed during the site visit.

Odors

No apparent strong, pungent, or noxious odors were observed at the Subject Property at the time of the site reconnaissance.

Standing Water/Pools of Liquid

Several apparent pools of water were observed at the Subject Property in the warehouse spaces at the time of the site reconnaissance. It is unclear if the pools were related to a release or from rainwater.

PCB-Containing Equipment

Two poles containing three transformers each was observed at the time of the site reconnaissance. There was no evidence of a release and the transformers appeared to be new.

Potential PCB-Containing Equipment	Location	Evidence of Leaks
Pole-mounted transformers	Southwestern corner of property and west central portion of property.	No evidence of a release from this equipment was observed.

Stains and Corrosion

The following areas of staining and/or corrosion were identified at the time of the site reconnaissance:

- Office Building- Machine Shop- heavy oil staining with evidence of some cleanup related activities; Two blue drums with corroded tops and bottoms containing Proteck Tacky Red, grease were observed; however, no visible staining was present at the time of the site visit.
    - Concrete Secondary Containment- heavy staining, presumably from historic ASTs.
- Main Building- Staining/wetness was observed around an empty, unlabeled 55-gallon drum
    - 2 floor drains- staining and evidence of cleanup activities.
    - ~3.5-gallon pail- corroded and appear to have stained the wooden pallet.

Stressed Vegetation

The following areas of stressed vegetation were identified at the time of the site reconnaissance:

- Concrete Secondary Containment- visible release in vegetated area, no vegetation in the direct release, vegetation immediately around area of release appears black.
- Transmission Line Tower areas- Vegetation around these areas appear dead and could be related to possible Right of Way Management herbicides.

Drains and Sumps

A sump is located in the Office Building within the machine shop area. It is unclear to where the sump drains. LaBella observed a plastic, blue drum that appears to be used to store the liquids that are pumped out of the sump area. There is a relatively large stain near the blue drum.

Two floor drains were observed in the Main Building. There was staining and evidence of a cleanup near the drains.

Wastewater

Non-sanitary wastewater does not appear to be generated or discharged at the Subject Property.

Septic Systems and/or Cesspools

No apparent indications of septic systems or cesspools were observed at the time of the site reconnaissance or are reported to be located on the Subject Property.

Wells

No apparent potable, monitoring, irrigation, dry, or injection wells were observed at the time of the site reconnaissance or are reported to be located on the Subject Property.

Additional Information

In addition to the information summarized above, LaBella identified at the time of the site reconnaissance an unknown hole covered with two steel plates near the transmission line tower area on the eastern portion of the property. This is presumably due to subsidence beneath the concrete, causing sections of concrete to sink.

Adjacent Property Use

The Subject Property is bordered by the following properties:

Direction	Current Use/Occupant and Address (if Determinable)	Apparent Past Use	Potential Concerns Visible During Site Visit
North/ Northwest	Center Point Terminal Chickasaw, 200 Viaduct Road, Delta Marine Services, 750 Viaduct Road	Gulf Atlantic Operations, LLC, Mobile Chickasaw Facility, Inc., Coastal Mobile Refining Co., Texas Pipe, Apex Oil	NA
East	Chickasaw Creek	NA	NA
South	Chickasaw Marine Services, 50 Viaduct Road; Walter Energy (Restricted Area)	Warrior & Gulf Navigation	Possible tanker boat filling area.
West	Zenith Energy-Chickasaw Terminal, 500 Viaduct Road		

4.1 Site Reconnaissance Summary of Findings

Observations made by LaBella during the site reconnaissance identified the following features indicative of the presence or likely presence of hazardous substances or petroleum products in, on, or at the Subject Property:

- A number of drums, buckets, containers on the property in various conditions. Leaks and stains associated with these are apparent.
- Heavy staining was observed near a concrete secondary containment area of the machine shop. ASTs were not currently on the property; however, this is the presumed source of the staining, and is indicative of a release.
- Significant staining and evidence of a partial cleanup attempt near the floor drains in the Main Building.

- The former machine shop attached to the Office Building.

5.0 SUBJECT PROPERTY HISTORY AND USE

LaBella attempted to review reasonably ascertainable and readily available standard sources of historical information as defined by the ASTM E1527-21 in order to identify all obvious uses of the Subject Property back to the first developed use or 1940, whichever is earlier (i.e., the historical research objective according to ASTM). Uses of the properties adjacent to the Subject Property are identified in this report only to the extent that this information was revealed in the course of researching the Subject Property itself and were determined at the discretion of the Environmental Professional. As such, LaBella reviewed only as many of these sources as necessary to achieve the historical research objective. Data failures and data gaps are identified, defined, and evaluated for their significance in Section 1.3 of this report.

5.1 Sanborn Fire Insurance Maps

Sanborn Fire Insurance maps do not appear to provide coverage of the Subject Property and surrounding area. A copy of the "No Coverage" letter obtained from EDR is included in the Historical Information Appendix.

5.2 City Directories

City Directory research was completed by EDR. Identified occupants associated with the Subject Property are detailed in the table below. Copies of street directories are included in the Historical Information Appendix.

Year	Occupant Listings
2020	Crimson Shipping
2010	Crimson Shipping
2009	Maybank Shipping Co. Inc. (terminals river & marine)
2005	Mobile Marine Terminal
2000	B&F Terminal
1996	B&F Terminal (lumber export)

Review of the city directories indicated that properties surrounding the Subject Property were historically utilized for industrial purposes. The following adjacent property uses of potential concern were identified:

- The north/ northwestern adjacent property addressed as 200 Viaduct Road was identified as Gulf Atlantic Operations, LLC from at least 2009 until 2017. From 1996 until at least 2005

the property was identified as Coastal Mobile Refining Company. In 1995, it was identified as Mobile Chickasaw Facility. In 1992, it was identified as Texas Pipe. In 2000, it had additional listings for Coastal Fuels Marketing and Mobile Chickasaw Facility Inc. In 2009, it had an additional listing for Mobile Chickasaw Facility Inc., implying that business existed there for at least nine years.

5.3 Aerial Photographs

The table below outlines observations of the Subject Property and surrounding area obtained from the review of aerial photographs. The 1992 aerial photograph is incomplete and of poor quality. As such, it will not be summarized. Copies of aerial photographs are included in the Historical Information Appendix.

Year	Location	Development
1950-1967	Subject Property	North and east areas of the property are commercially developed; shipping containers, staging areas, and a pit or waste lagoon of some kind is apparent. Western area appears undeveloped.
	Adjoining Properties and Surrounding Area	North/ northwestern property is commercially developed with the exact use being unclear. Property immediately adjacent to the south is wooded and undeveloped, with commercial property located south of that. Chickasaw Creek is located northeast, east, and southeast of the site with wooded area located beyond that.
1974	Subject Property	Commercial warehouse, appearing to be the Main building on the modern day site, is apparent on site; former oil pit area is not visible / area appears to be filled in. Piles of what appear to be fill material are located in this area of the site. Possible shipping containers on the northern portion. Western area is wooded and undeveloped.
	Adjoining Properties and Surrounding Area	What appears to be an oil or chemical facility with large vertical ASTs is present to the north/northwestern property and further western development is apparent west of that. Wooded area to the south with an oil or chemical company operations located south of that.
1985	Subject Property	Appears similar to the previous photograph. A railroad track is apparent at the northern portion of the site. railway is now visible. In the southwestern portion of the property, the land appears to have been cleared.
	Adjoining Properties and Surrounding Area	The oil / chemical facility at north/ northwestern boundary has more ASTs and increased activity. Transmission line tower

Year	Location	Development
		appears to have been built on the southeastern property. Area south of the site appears to have been partially cleared.
1997	Subject Property	The property is commercially developed with cargo boxes, vehicles, etc. The area where the pit was formerly located appears to have been excavated. Another building is apparent in the northern area of the site.
	Adjoining Properties and Surrounding Area	Relatively the same. Southwestern property has more tree growth.
2006	Subject Property	Office building is developed. Previous excavation is not obvious. Southwestern portion of property is being utilized for storing shipping containers.
	Adjoining Properties and Surrounding Area	Relatively the same. The areas to the south appear to be more commercially developed than in previous photographs.
2011-2019	Subject Property	Relatively the same. As the years increase, it appears less activity is occurring on the property.
	Adjoining Properties and Surrounding Area	Relatively the same. The southwestern property has more tree growth as the years progress. By 2019, the development from 2006 is hardly visible.

The following adjacent property uses of potential concern were identified.

- The apparent oil refinery property to the north/northwest first apparent in the 1974 photograph.

5.4 Topographic Maps

Utilizing the historical topography maps from 1953 to 1982 shows a marsh/ wooded marsh or swamp on the southwestern portion of the subject property. The entire property appears wooded in the 1940, 1941, and 1943 map. Copies of topographic maps are included in the Historical Information Appendix.

5.5 Municipal Records

LaBella obtained limited assessment information from the Mobile County Property Tax website on March 8, 2024. The following information was obtained from these records.

	Findings/Details
Parcel ID(s)	2208440001001.000; 2208440001006.000; 2208440001005.003; and 2208440001005.004
Subject Property Size (acres)	15.42
Current Owner	Buchanan Lumber Mobile Inc
Former Owners	In 2008, Buchanan Lumber purchased parcel number 2208440001005003 from USX Corporation. In 2008, Buchanan Lumber also purchased parcel number 2208440001005004 from William Buchanan. No other deed dates were available on the Mobile County Property Tax website.
Square Footage of Building(s)/Date(s) of Construction	33,000 sq.ft./1998; 15,000 sq.ft./ 1995; 50,800 sq.ft/ 1971
Provided Utilities	NA
Additional Information	NA

5.6 Recorded Land Title Records

According to the User's Responsibility section of the ASTM Standard Practice E1527-21, "to meet the requirements of 40 C.F.R. 321.20 and 312.25, a search for the existence of environmental liens and AULs that are filed or recorded against the subject property must be conducted." ASTM also states that the User's requirements "do not impose on the environmental professional the responsibility to undertake a review of land title records or judicial records for environmental liens or AULs." In accordance with the ASTM Standard Practice E1527-21, LaBella has requested the User provide copies of the title records for the Subject Property.

Title records were not provided to LaBella for review.

5.7 Additional Sources

No additional historical sources were reviewed.

5.8 Review of Previous Reports

The most recent report for the subject property is a **Phase II ESA from February 2024** conducted by Thompson Engineering. Thompson advanced 10 soil borings via Direct Push Technology. Continuous samples were collected from ground surface to 9-20 ft below ground surface. One composite sample was collected from each soil boring. SB-01, SB-02, SB-03, SB-04, SB-09, and SB-10 were developed into temporary monitoring wells. It is noted that SB-05, SB-06, SB-07, and SB-08 were not developed

due to the presence of free product/ oily material in wells. Analytical results for soils include arsenic detected above EPA industrial RSLs in SB-06 and 1-Methylnaphthaline and PCB-1260 (Aroclor 1260) in SB-07 were detected above EPA industrial RSLs. Analytical results for groundwater include arsenic and lead above EPA RSL in SB-01 and SB-09; lead above EPA RSL in SB-10; and 1-methylnaphthalene, 2-methylnaphthalene, and naphthalene above EPA RSL in SB-04. It is important to note that the vertical thickness of the free product could not be detected by the oil-water interface probe in the wells due to the material coating the sensor, preventing an accurate reading. Photographs included from Thompson's report include an image of the concrete secondary containment filled with oil, additional drums in the machine shop, and images of the free product in the wells. In Figure 3, Adjacent Property Owners, the southwestern adjacent property is owned by Warrior Coal Mining, LLC. It could be possible that the area was mined. The aerial photography from 2006 supports this.

A **Modified Phase I/II ESA** for the northern portion of the shipping container staging area was conducted in **July 1998** by A.C.T. Laboratory, Inc. The property is south of a historic oil refinery. 18 hand auger soil borings were drilled in several areas that appeared to potentially be contaminated to a depth of 6 feet. The samples were analyzed for Total Petroleum Hydrocarbons and one groundwater sample for BTEX was collected near the "shallow ditch". The results were below ADEM's action limit; however, it is important to note that in the Executive Summary it is noted that levels were elevated above ADEM's Corrective Action Limit (CAL).

Copies of the reports are included in the Previous Reports Appendix.

5.9 Historical Summary of Findings

Based on LaBella's review of historical sources, the history of the Subject Property is as follows:

Time Period	Apparent Use/Development
Early 1940s until at least 1970	Wooded undeveloped on the western side of the property. Gulf Shipbuilding Corporation operated a shipbuilding facility west of here and commercial operations extended onto the site. Staging area, cargo boxes, and what appeared to be a 200' x 300' waste oil pit was observed on site near Chickasaw Creek on the eastern portion of the property. It is thought that this was utilized to dispose of waste oil, sludges, and potentially other hazardous chemicals from their operations.
1971	According to tax records, the Main Building was constructed in 1971. The property had what appears to be storage containers on site.
1995	The Northern Warehouse was constructed. Not much change according to aerial photography. APCO constructs transmission tower and a dark, black substance sprayed over the area of approximately 1,000-square feet. Resulted in a cleanup of the spill and an ADEM investigation was conducted. More in Regulatory Information Appendix.
1997-2006	The Office Building was constructed. An excavation was apparent near the area of the former oil pit in 1997 and was not apparent in subsequent photographs. The southwestern portion of the property is apparently utilized as a shipping container staging area.
Approximately 2010 until present	The property operated as Crimson Shipping.

Based on LaBella's review of historical information, the adjacent properties were historically industrial developed. The following adjacent property uses of potential concern were identified:

- North/northwestern property use as an oil refinery and shipbuilding facility.

LaBella's historical research identified the following conditions indicative of the presence or likely presence of hazardous substances or petroleum products in, on, or at the Subject Property:

- Historic ASTs with release in the concrete secondary containment area.
- Historic Gulf Shipbuilding Corporation waste oil pit.
- Subject Property use a shipping service (lumber, shipping containers, etc.).
- The north/ northwestern adjacent properties use as an oil refinery and historical use as a shipbuilding facility.

6.0 REGULATORY INFORMATION

Federal, state, and tribal environmental regulatory information was provided by EDR, an independent research firm, which completed an ASTM-compliant regulatory records search. This search was completed to ASTM-defined search distances; however, it should be noted that the distances searched may have been modified based on LaBella's experience due to the geology or nature of the area, as permitted under ASTM E1527-21. Additionally, EDR conducted a search of supplemental Federal, state, tribal, and local databases to augment the ASTM-specified search; any relevant listings from these supplemental searches are summarized in the following sections. The EDR report, dated 3/8/2024 is included in the Regulatory Information Appendix.

The review of regulatory information was completed to evaluate the potential for environmental impact to the Subject Property, including contaminant migration from off-Subject Property locations. This evaluation included a review of regulatory records along with geologic/hydrogeologic information, topographical information, and/or distance relative to the Subject Property.

6.1 Regulatory Report Summary

A complete list of the databases reviewed is included within the EDR report. Below is a summary of the identified listings within their respective search distance:

Regulatory Report Summary

Database	Search Radius	Target Property	Within 0.12mi	0.12mi to 0.25mi	0.25mi to 0.50mi	0.50mi to 1.00mi	Total
NPL	1.000	0	0	0	0	0	0
Proposed NPL	1.000	0	0	0	0	0	0
NPL LIENS	1.000	0	0	0	0	0	0
Delisted NPL	1.000	0	0	0	0	0	0
FEDERAL FACILITY	0.500	0	0	0	0	NR	0
SEMS	0.500	0	0	0	0	NR	0
SEMS-ARCHIVE	0.500	0	0	0	0	NR	0
CORRACTS	1.000	0	0	0	0	0	0

Database	Search Radius	Target Property	Within 0.12mi	0.12mi to 0.25mi	0.25mi to 0.50mi	0.50mi to 1.00mi	Total
RCRA-TSDF	0.500	0	0	0	0	NR	0
RCRA-LQG	0.250	0	0	0	NR	NR	0
RCRA-SQG	0.250	0	0	0	NR	NR	0
RCRA-VSQG	0.250	0	2	0	NR	NR	2
LUCIS	0.500	0	0	0	0	NR	0
US ENG CONTROLS	0.500	0	0	0	0	NR	0
US INST CONTROLS	0.500	0	0	0	0	NR	0
ERNS	0	NR	NR	NR	NR	NR	0
SHWS	1.000	0	0	0	0	0	0
SWF/LF	0.500	0	0	0	0	NR	0
LUST	0.500	0	0	0	0	NR	0
LAST	0.500	0	0	0	0	NR	0
INDIAN LUST	0.500	0	0	0	0	NR	0
FEMA UST	0.250	0	0	0	NR	NR	0
UST	0.250	0	0	0	NR	NR	0
AST	0.250	0	0	0	NR	NR	0
INDIAN UST	0.250	0	0	0	NR	NR	0
ENG CONTROLS	0.500	0	0	0	0	NR	0
INST CONTROL	0.500	0	0	0	0	NR	0
AUL	0.500	0	0	0	0	NR	0
INDIAN VCP	0.500	0	0	0	0	NR	0
VCP	0.500	0	0	0	0	NR	0

Database	Search Radius	Target Property	Within 0.12mi	0.12mi to 0.25mi	0.25mi to 0.50mi	0.50mi to 1.00mi	Total
BROWNFIELDS	0.500	0	0	0	0	NR	0
US BROWNFIELDS	0.500	0	0	0	0	NR	0
SWRCY	0.500	0	0	0	0	NR	0
INDIAN ODI	0.500	0	0	0	0	NR	0
ODI	0.500	0	0	0	0	NR	0
DEBRIS REGION 9	0.500	0	0	0	0	NR	0
IHS OPEN DUMPS	0.500	0	0	0	0	NR	0
AOCONCERN	1.000	0	0	0	0	0	0
US HIST CDL	0	NR	NR	NR	NR	NR	0
CDL	0	NR	NR	NR	NR	NR	0
US CDL	0	NR	NR	NR	NR	NR	0
HIST UST	0.250	0	0	0	NR	NR	0
LIENS 2	0	NR	NR	NR	NR	NR	0
HMIRS	0	NR	NR	NR	NR	NR	0
SPILLS	0	NR	NR	NR	NR	NR	0
RCRA NonGen / NLR	0.250	0	1	0	NR	NR	1
FUDS	1.000	0	2	0	0	0	2
DOD	1.000	0	0	0	0	0	0
SCRD DRYCLEANERS	0.500	0	0	0	0	NR	0
US FIN ASSUR	0	NR	NR	NR	NR	NR	0

Database	Search Radius	Target Property	Within 0.12mi	0.12mi to 0.25mi	0.25mi to 0.50mi	0.50mi to 1.00mi	Total
EPA WATCH LIST	0	NR	NR	NR	NR	NR	0
2020 COR ACTION	0.250	0	0	0	NR	NR	0
TSCA	0	NR	NR	NR	NR	NR	0
TRIS	0	NR	NR	NR	NR	NR	0
SSTS	0	NR	NR	NR	NR	NR	0
ROD	1.000	0	0	0	0	0	0
RMP	0	NR	NR	NR	NR	NR	0
RAATS	0	NR	NR	NR	NR	NR	0
PRP	0	NR	NR	NR	NR	NR	0
PADS	0	NR	NR	NR	NR	NR	0
ICIS	0	NR	NR	NR	NR	NR	0
FTTS	0	NR	NR	NR	NR	NR	0
MLTS	0	NR	NR	NR	NR	NR	0
COAL ASH DOE	0	NR	NR	NR	NR	NR	0
COAL ASH EPA	0.500	0	0	0	0	NR	0
PCB TRANSFO RMER	0	NR	NR	NR	NR	NR	0
RADINFO	0	NR	NR	NR	NR	NR	0
HIST FTTS	0	NR	NR	NR	NR	NR	0
DOT OPS	0	NR	NR	NR	NR	NR	0
CONSENT	1.000	0	0	0	0	0	0
INDIAN RESERV	1.000	0	0	0	0	0	0
FUSRAP	1.000	0	0	0	0	0	0
UMTRA	0.500	0	0	0	0	NR	0
LEAD SMELTERS	0	NR	NR	NR	NR	NR	0

Database	Search Radius	Target Property	Within 0.12mi	0.12mi to 0.25mi	0.25mi to 0.50mi	0.50mi to 1.00mi	Total
US AIRS	0	NR	NR	NR	NR	NR	0
US MINES	0.250	0	0	0	NR	NR	0
ABANDONED MINES	0.250	0	0	0	NR	NR	0
MINES MRDS	0.250	0	0	0	NR	NR	0
FINDS	0	NR	NR	NR	NR	NR	0
DOCKET HWC	0	NR	NR	NR	NR	NR	0
ECHO	0	NR	NR	NR	NR	NR	0
UXO	1.000	0	0	0	0	0	0
FUELS PROGRAM	0.250	0	0	0	NR	NR	0
PFAS NPL	0.250	0	0	0	NR	NR	0
PFAS FEDERAL SITES	0.250	0	0	0	NR	NR	0
PFAS TRIS	0.250	0	0	0	NR	NR	0
PFAS TSCA	0.250	0	0	0	NR	NR	0
PFAS RCRA MANIFEST	0.250	0	0	0	NR	NR	0
PFAS ATSDR	0.250	0	0	0	NR	NR	0
PFAS WQP	0.250	0	0	0	NR	NR	0
PFAS NPDES	0.250	0	0	0	NR	NR	0
PFAS ECHO	0.250	0	2	0	NR	NR	2
PFAS ECHO FIRE TRAINING	0.250	0	0	0	NR	NR	0

Database	Search Radius	Target Property	Within 0.12mi	0.12mi to 0.25mi	0.25mi to 0.50mi	0.50mi to 1.00mi	Total
PFAS PART 139 AIRPORT	0.250	0	0	0	NR	NR	0
AQUEOUS FOAM NRC	0.250	0	0	0	NR	NR	0
BIOSOLIDS	0	NR	NR	NR	NR	NR	0
PFAS	0.250	0	0	0	NR	NR	0
AQUEOUS FOAM	0.250	0	0	0	NR	NR	0
COAL ASH	0.500	0	0	0	0	NR	0
DRYCLEANERS	0.250	0	0	0	NR	NR	0
Financial Assurance	0	NR	NR	NR	NR	NR	0
NPDES	0	NR	NR	NR	NR	NR	0
TIER 2	0	NR	NR	NR	NR	NR	0
UIC	0	NR	NR	NR	NR	NR	0
UST FINDER RELEASE	0.500	0	0	0	0	NR	0
UST FINDER	0.250	0	0	0	NR	NR	0
EDR MGP	1.000	0	0	0	0	0	0
EDR Hist Auto	0.125	0	0	NR	NR	NR	0
EDR Hist Cleaner	0.125	0	0	NR	NR	NR	0
RGA HWS	0	NR	NR	NR	NR	NR	0
RGA LUST	0	NR	NR	NR	NR	NR	0

6.1.1 Subject Property Listings

No regulatory listings associated with the Subject Property were identified.

6.1.2 Adjacent Property Listings

The following regulatory listings associated with adjacent properties were identified:

Alabama State Docks at <1/8 to subject property

- FUDS, AL49799F782000, FUDS Number: I04AL3197, Current Owner: STATE AL State Docks Storage, Status: properties without projects, Feature Description: Utilized for storage purposes by Air Service Command, Eligible.

Mobile Defense Homes Corp. <1/8 to Subject Property

- FUDS, AL49799F897700, FUDS Number: I04AL3236, Current Owner: Not Reported, Status: properties without projects, Feature Description: Not Reported, Ineligible.

Zenith Energy Terminal Holding, LLC <1/8 to Subject Property 500 Viaduct Road

- FINDS, ECHO, PFAS ECHO
    - FINDS- ID:110042329922
    - ECHO- Envid:016356974

ARC Terminals Holdings, LLC, Chickasaw < 1/8 to Subject Property 500 Viaduct Road

- RCRA-VSQG, Hazardous Waste Summary- Ignitable Waste & Corrosive Waste, List of NAICS Codes and Descriptions- Petroleum Bulk Stations and Terminals, Other Warehouse Storage

DOW Chem Inc./DOWELL < 1/8 to Subject Property, Old Gulf Shipyard (200 Viaduct Road)

- RCRA NonGen/ NLR-1000106613, ALD000770289, Hazardous Waste Summary: Ignitable Waste, Corrosive Waste, Reactive Waste, Spent Halogenated Solvents used in Degreasing and Solvents, O-Dichlorobenzene, and more included in the EDR Report.

Chickasaw <1/8 to Subject Property 400 Shipyard Street

- RCRA-VSQG, FINDS, ECHO; Owner Alabama Power Company, Electric Power Generator

Gulf Atlantic Operations <1/8 to Subject Property

- PFAS ECHO- had a formal action in 2017

Due to the status of the listings and the lack of reported violations there does not appear to be a REC for the Subject Property in association with the adjacent regulatory listings at this time.

6.1.3 Unmappable Listings

There were no unmapped facilities identified within the EDR report.

6.2 Enforcement Action/Permitted Activities/Institutional Controls

No recorded enforcement actions or institutional controls were identified for the Subject Property during this Phase I ESA.

No records were provided indicating that solid waste disposal permits, hazardous waste disposal permits, wastewater permits, NPDES permits, underground injection permits, or air permits have been issued recently for the Subject Property.

6.3 Regulatory Agency File and Records Review

The purpose of the regulatory file review is to obtain sufficient information to assist the Environmental Professional in determining if a recognized environmental condition, controlled recognized environmental condition, historical recognized environmental condition, de minimis condition, or significant data gap exists at the Subject Property in connection with the identified listings. Regulatory listings identified in the database report for the Subject Property and adjacent properties were evaluated in order to determine the need for a regulatory file review. Based on this evaluation, the following was concluded:

- A file review was completed relative to Subject Property and adjacent property regulatory listings and is included in the summary below.

6.4 Regulatory Information Summary

LaBella's review of regulatory information did not identify conditions indicative of the presence or likely presence of hazardous substances or petroleum products in, on, or at the Subject Property, with the exception of the 1995 release incident, which can be found in Appendix D of Thompson's report in Previous Reports.

The 1995 incident occurred during APCO work on the subject property where a dark, black liquid was sprayed over approximately 1,000 square feet during excavation. The source of the release was not identified. ADEM records indicated that UST Branch did not have the authority to manage the site and referred it to both the RCRA Compliance Branch and the Hydrogeologic Unit, RCRA Compliance Branch determined the concentrations of PCBs appeared to be nonhazardous and referred to the Groundwater Branch for TPH Levels. APCO removed approximately seven 20 cubic yard roll offs of of contaminated soils. No other information was available.

7.0 INTERVIEWS

Interviews were completed with representatives of the owner/operator of the Subject Property, Subject Property occupants, neighbors, and/or former owners/operators, to the extent possible, to further assess Subject Property operations and/or potential environmental concerns. Notes from completed interviews are included in the Site Reconnaissance Field Notes Appendix.

Additional information was obtained through federal, state, tribal, and/or local agencies or via the submission of Records Requests, as documented below.

7.1 Owner/Subject Property Representative

Ryan Zarzour, Principal of Zarzour Companies was interviewed during site reconnaissance as part of this assessment on March 6, 2024. The following information was provided:

- Bought in 1975 was Buchanan Lumber until 1999.
- From 1999 until now has been Crimson Shipping and equipment storage; Buchanan still owns the property.
- Mr. Zarzour was aware of the APCO (Alabama Power Company) release incident- drilled for transmission tower location and oil "squirted out" and aware of the machine shop.
- He was unaware of the hazardous material storage, but knew of a historic AST.
- Very little operations have occurred on-site during the last 8 months.

7.2 Current Occupants

There were no environmentally significant occupants identified at the time of the site inspection; as such, current occupant interviews were not conducted.

7.3 Former Owners/Operators/Occupants

No past owners/occupants/operators were contacted because no contact information was provided through available municipal records or through a focused online search.

However, Thompson Engineering spoke with Mr. Alan Weatherford, associated with Crimson Shipping, during the initial Phase I ESA site investigation and noted that Mr. Weatherford informed them of an old Prichard waterline that potentially ran underneath the office building and possibly ran through the old waste oil pit. Mr. Weatherford stated that this caused the warehouse foundation to sink, since then the waterline has been rerouted.

7.4 Neighbors

LaBella did not attempt to contact neighbors regarding the Subject Property due to the amount of knowledge on the Subject Property and the Property's lack of business in the past 8 months.

7.5 City of Chickasaw

LaBella attempted to contact the City of Chickasaw's Environmental Officer and City Inspector via phone at the numbers provided on the City of Chickasaw's website. There were no answers to either number. LaBella did reach the Public Information Officer, Tommy McDuffie; however, Mr. McDuffie's complete response has not been received as of the date of this report.

7.6 Summary of Interviews

LaBella's interviews and/or review of provided records identified the following conditions indicative of the presence or likely presence of hazardous substances or petroleum products in, on, or at the Subject Property:

- Bought in 1975 and operated as Buchanan Lumber until 1999.
- From 1999 until present the has operated as Crimson Shipping.
- Mr. Zarzour was aware some potential RECs, which have been previously noted.

8.0 ADDITIONAL SERVICES/ASTM NON-SCOPE CONSIDERATIONS

8.1 Emerging Contaminants

Hazardous substances are those defined as such pursuant to CERCLS 42 U.S.C. § 9601(14), as interpreted by USEPA regulations and the courts. There are some substances that others may assume to be classified as hazardous substances that are in fact not defined (or not yet defined) as hazardous substances under CERCLA through interpretation by USEPA regulations.

These and any other "emerging contaminants," where they are not identified as a hazardous substance by CERCLA, as interpreted by USEPA regulations and the courts, are not included in the scope of E1527-21. Some of these substances may be considered a "hazardous substance" (or equivalent) under applicable state laws. In those instances, where a Phase I ESA is performed to satisfy both federal and state requirements, or as directed by the user of the report, it is permissible to include analysis and/or discussion of these substances in the same manner as any other Non-Scope Consideration. If and when such emerging contaminants are defined as hazardous substances under CERCLA, as interpreted by USEPA regulations and the courts, such substances shall be evaluated within the scope of ASTM E1527-21.

No information was provided indicating emerging contaminant impacts to groundwater in the area of the Subject Property; however, LaBella notes that no laboratory results for emerging contaminant analysis were provided for review.

9.0 FINDINGS AND OPINIONS

LaBella has been contracted by Zarzour Companies to perform a Phase I ESA report for the Chickasaw Marine Terminal property, 150 Viaduct Road, Chickasaw, Mobile County, AL.

This assessment was prepared according to the ASTM E1527-21 as a portion of the User's requirements in the All Appropriate Inquiries process and to satisfy the due diligence requirements set for Zarzour Companies.

The Subject Property is further described in Section 2.0 while the history of the Subject Property is summarized in Section 5.9.

Based on the results of this assessment, the following RECs have been identified in connection with the Subject Property:

- Staining in the secondary containment area from the removal of historic ASTs.
- Potentially hazardous material in corroded, unlabeled containers, buckets, and drums across property with evidence of release.
- The presence of an approximately 200' x 300' waste oil pit located on the eastern central portion of the Site while in use by Gulf Shipbuilding Corp. The pit was used for the disposal of waste oil, sludges, and potentially hazardous chemicals.
- An incident occuring in 1995 on the Subject Property identified PCB contaminated soils. APCO removed seven 20 cubic yard roll-offs of PCB containing soil from the site. PCB contaminated soil and/or groundwater may still be present on-site.
- The 1995 incident also identified a dark black liquid that sprayed from the ground during APCO on-site work and covered over 1,000-square feet. The source of this release was never identified.
- Environmental impacts to soil and groundwater were noted within a Phase II ESA from February 2024 completed for the Subject Property.
- Free product was noted within soil borings SB-05 through SB-08 installed on-site during the February 2024 Phase II ESA. Soil borings SB-06, SB-07, and SB-08 were within the former waste oil pit area.
- The Main Building contains floor drains within the building with obvious staining around the floor drains. The integrity of the drain system is unknown and could be a source of release beneath the building.
- The management practices of petroleum products and hazardous chemicals of historical owners and operations is unknown.
- An oil refinery adjoins the subject property to north/northwest and has operated for approximately 50 years and is located hydrogeologically upgradient. This property operated as a shipbuilding facility prior to operating as an oil refinery.

Based on the results of this assessment, no CRECs have been identified in connection with the Subject Property.

Based on the results of this assessment, no HRECs have been identified in connection with the Subject Property.

Based on the results of this assessment, no de minimis conditions have been identified in connection with the Subject Property.

Based on the results of this assessment, no significant data gaps have been identified in connection with the Subject Property.

9.1 Additional Investigation

Based on the findings of this assessment, LaBella is of the opinion that additional investigation of the Subject Property is warranted.

10.0 CONCLUSIONS

LaBella has performed a Phase I Environmental Site Assessment in conformance with the scope and limitations of ASTM Practice E 1527-21 for 150 Viaduct Road, Chickasaw, AL, the Subject Property. Any exceptions to, or deletions from, this practice are described in Section 1.4 of this report.

This assessment has revealed the following recognized environmental conditions in connection with the Subject Property:

- Staining in the secondary containment area from the removal of historic ASTs.
- Potentially hazardous material in containers, buckets, and drums across property with evidence of release and corrosion.
- Historic property use as a waste oil pit for Gulf Shipbuilding Corp.
- 1995 APCO incident on Subject Property.
- Analytical results from the recent Phase II indicated environmental impacts to soil and groundwater on property.
- SB-05 through SB-08 contained free product in the soil borings.

This report constitutes the findings of LaBella's investigation conducted for the Subject Property as written and reviewed by the following personnel:

Daniel Gossett
Project Manager

David Wall
Phase I Technical Reviewer

11.0 ENVIRONMENTAL PROFESSIONAL STATEMENT

I declare that, to the best of my professional knowledge and belief, I meet the definition of Environmental Professional as defined in § 312.10 of 40 C.F.R. § 312.

I have the specific qualifications based on education, training, and experience to assess a property of the nature, history, and setting of the Subject Property. I have developed and performed the all appropriate inquiries in conformance with the standards and practices set forth in 40 C.F.R. Part 312.



David Wall
Phase I Technical Reviewer
Environmental Professional
03/21/2024

12.0 REFERENCES

	Source
USGS 7.5 Minute Topographic Quadrangle Map of Chickasaw, AL	USGS Website
Mobile County Soil Survey	USDA Soil Survey website
Federal Environmental Regulatory Listings	EDR
State Environmental Regulatory Listings	EDR
Local Landfill or Solid Waste Information	City of Chickasaw Public Works website
Sanborn Fire Insurance Maps	EDR
City Directories	EDR
Aerial Photographs	EDR
Historical Topographic Maps	EDR
Historical Atlases	
Previous Reports	2024 Phase II ESA conducted by Thompson Engineering, 1998 Modified Phase I/II ESA conducted by ACT Laboratory, Inc.

13.0 LIST OF ABBREVIATIONS/ACRONYMS

AST- Above ground Storage Tank

ESA- Environmental Site Assessment

RSL- Regional Screening Level

Site Maps

Legend

★ Site Location

LaBella
Powered by partnership.

528 MINERAL TRACE
HOOVER, AL 35244
(205) 985-4874

TITLE:
Site Location

Phase I ESA
Chickasaw Marine Terminal
150 Viaduct Road
Chickasaw, Alabama 36611

SCALE:
0 1,000 2,000
1 inch = 2,000 feet

FIGURE NO.
1

PROJECT NO.
2241563

DRAWN BY
DW

DATE DRAWN
03/22/24

Legend

Approximate Property Boundary

LaBella
Powered by partnership.

528 MINERAL TRACE
HOOVER, AL 35244
(205) 985-4874

TITLE:
Site Layout

Phase I ESA
Chickasaw Marine Terminal
150 Viaduct Road
Chickasaw, Alabama 36611

SCALE:
0 125 250
1 inch = 250 feet

FIGURE NO.
2

PROJECT NO.
2241563

DRAWN BY
DW

DATE DRAWN
03/22/24

Hydrogeologic Information

Mobile County, Alabama

ULI—Urban land-anthroportic udorthents complex, 0 to 8 percent slopes, industrial

Map Unit Setting

National map unit symbol: 2x5q7
Elevation: 0 to 80 feet
Mean annual precipitation: 54 to 69 inches
Mean annual air temperature: 52 to 70 degrees F
Frost-free period: 215 to 270 days
Farmland classification: Not prime farmland

Map Unit Composition

Urban land, buildings and paved area: 50 percent
Anthroportic udorthents, transported and leveled soil material, and similar soils: 45 percent
Minor components: 5 percent
Estimates are based on observations, descriptions, and transects of the mapunit.

Description of Urban Land, Buildings And Paved Area

Setting

Down-slope shape: Linear
Across-slope shape: Linear
Parent material: Loamy fluviomarine deposits derived from sedimentary rock

Interpretive groups

Land capability classification (irrigated): None specified
Land capability classification (nonirrigated): 8s
Hydric soil rating: No

Description of Anthroportic Udorthents, Transported And Leveled Soil Material

Setting

Landform: Fluviomarine terraces
Landform position (two-dimensional): Summit
Landform position (three-dimensional): Tread
Down-slope shape: Linear, convex
Across-slope shape: Linear, convex
Parent material: Human-transported material over loamy marine deposits

Typical profile

^Au - 0 to 10 inches: sandy loam
^Cu - 10 to 43 inches: sandy loam
2Btb - 43 to 80 inches: silt loam

Properties and qualities

Slope: 0 to 8 percent

Depth to restrictive feature: More than 80 inches
Drainage class: Well drained
Runoff class: High
Capacity of the most limiting layer to transmit water (Ksat): Low to moderately low (0.01 to 0.14 in/hr)
Depth to water table: About 39 to 51 inches
Frequency of flooding: None
Frequency of ponding: None
Maximum salinity: Nonsaline to very slightly saline (0.0 to 2.0 mmhos/cm)
Sodium adsorption ratio, maximum: 1.0
Available water supply, 0 to 60 inches: Moderate (about 7.6 inches)

Interpretive groups

Land capability classification (irrigated): None specified
Land capability classification (nonirrigated): 4s
Hydric soil rating: Unranked

Minor Components

Smithton

Percent of map unit: 5 percent
Landform: Terraces
Landform position (two-dimensional): Toeslope
Landform position (three-dimensional): Talf
Down-slope shape: Linear
Across-slope shape: Linear
Hydric soil rating: Yes

Data Source Information

Soil Survey Area: Mobile County, Alabama
Survey Area Data: Version 17, Sep 12, 2023

Mobile County, Alabama

PU—Psamments and Anthroportic Udorthents, loamy, 0 to 15 percent slopes

Map Unit Setting

National map unit symbol: 2x5q5
Elevation: 10 to 50 feet
Mean annual precipitation: 54 to 69 inches
Mean annual air temperature: 61 to 70 degrees F
Frost-free period: 215 to 270 days
Farmland classification: Not prime farmland

Map Unit Composition

Psamments and similar soils: 50 percent
Anthroportic udorthents, transported and leveled soil material, and similar soils: 45 percent
Minor components: 5 percent
Estimates are based on observations, descriptions, and transects of the mapunit.

Description of Psamments

Setting

Landform: Fluviomarine terraces
Landform position (two-dimensional): Summit
Landform position (three-dimensional): Riser
Down-slope shape: Convex
Across-slope shape: Convex
Parent material: Human-transported material over loamy marine deposits

Typical profile

C1 - 0 to 6 inches: loamy sand
C2 - 6 to 57 inches: loamy sand
2Btb - 57 to 80 inches: silt loam

Properties and qualities

Slope: 0 to 15 percent
Depth to restrictive feature: More than 80 inches
Drainage class: Somewhat excessively drained
Runoff class: Medium
Capacity of the most limiting layer to transmit water (Ksat): Moderately low to moderately high (0.14 to 1.42 in/hr)
Depth to water table: About 39 to 72 inches
Frequency of flooding: None
Frequency of ponding: None
Maximum salinity: Nonsaline to very slightly saline (0.0 to 2.0 mmhos/cm)
Sodium adsorption ratio, maximum: 1.0
Available water supply, 0 to 60 inches: Low (about 4.9 inches)

Interpretive groups

Land capability classification (irrigated): None specified
Land capability classification (nonirrigated): 4s
Hydrologic Soil Group: A
Hydric soil rating: No

Description of Anthroportic Udorthents, Transported And Leveled Soil Material

Setting

Landform: Fluviomarine terraces
Landform position (two-dimensional): Summit
Landform position (three-dimensional): Tread
Down-slope shape: Linear, convex
Across-slope shape: Linear, convex
Parent material: Human-transported material over loamy marine deposits

Typical profile

^Au - 0 to 10 inches: sandy loam
^Cu - 10 to 43 inches: sandy loam
2Btb - 43 to 80 inches: silt loam

Properties and qualities

Slope: 0 to 15 percent
Depth to restrictive feature: More than 80 inches
Drainage class: Well drained
Runoff class: Medium
Capacity of the most limiting layer to transmit water (Ksat): Low to moderately low (0.01 to 0.14 in/hr)
Depth to water table: About 39 to 51 inches
Frequency of flooding: None
Frequency of ponding: None
Maximum salinity: Nonsaline to very slightly saline (0.0 to 2.0 mmhos/cm)
Sodium adsorption ratio, maximum: 1.0
Available water supply, 0 to 60 inches: Moderate (about 7.6 inches)

Interpretive groups

Land capability classification (irrigated): 6s
Land capability classification (nonirrigated): 4s
Hydric soil rating: Unranked

Minor Components

Smithton

Percent of map unit: 5 percent
Landform: Terraces
Landform position (two-dimensional): Toeslope
Landform position (three-dimensional): Talf
Down-slope shape: Linear
Across-slope shape: Linear

Hydric soil rating: Yes

Data Source Information

Soil Survey Area: Mobile County, Alabama
Survey Area Data: Version 17, Sep 12, 2023

LaBella
Powered by partnership.

Site Reconnaissance Field Notes

Location 150 Viaduct Rd

Project / Client

Date 3-6-24

Met Ryan Zarzour onsite

- His knowledge
  - sell bought in 1975, was Buchanan lumber
  - until 1997
  - 1999 - current: has been Crimson (Shipping) IM and equipment storage
  - Buchanan is still the owner
  - Aware of the Apco release incident we were told about.
  - unaware of haz mat storage, but knew of a historical AST, May have been a release
  - Aware of machine shop
  - Have barely been doing any business in last 8 months
- Buildings
  - 2 story building used as office by Crimson
    - ~ Corrugated metal panels, S.O.G, hip & gable roof (metal panels)
    - ~ Machine shop in back (SW corner)
      - heavy oil staining (evidence of cleanup)
      - 4 55-gal drums - 3 empty, 1 full (red)
      - Parts washing station
      - floor drain
      - blue plastic drum looks like it was used to pump floor drain contents into

Location 150 Viaduct Rd - cont.

Date

Project / Client

- Concrete secondary containment on West elevation of office building has evidence of release (heavy staining)
- 3 PM Transformers in SW corner of prop near the secondary containment, New. No staining
  - Warehouse attached to office bldg
    - ~ largely empty
    - ~ No evidence of industrial machinery use
    - ~ No staining, No floor drains
    - ~ Ryan says was used to store lumber recently
- Tanker boat filling? on the South adj property
- Rail tracks along eastern boudary
- Lean 1 Building (Main?)
  - large 1 story corrugated metal panel bldg
  - largely empty, No evidence of industrial machinery
  - red 55 gal drum (empty), some staining? or wet?
  - 2 floor drains in ~~SW corner~~ Southern portion
  - Staining & evidence of cleanup near drains
- 3 PM transformers West central portion
  - New, No staining
- Northern Warehouse
  - No staining, No evidence of industrial machines
- 2 blue 55-gal drums (empty)

Rite in the Rain

Location 150 Viaduct Rd – Cont. Date

Project / Client

- SW finger of property recently used to store shipping containers, according to Ryan
  - telephone poles, likely treated w/ creosote

Adjoining properties:

- North & West: refinery
- East: Water, then undeveloped
- South: Walter Energy (restricted area), Chickasaw Marine Services

ZARZOUR COMPANIES
COMMERCIAL REAL ESTATE SERVICES

Ryan Zarzour
Principal

118 N Royal St. Suite 708 Mobile, AL 36602
(p) 251-895-5903 | (e) ryan@zarzourco.com

PMT
PMT

Subject Property Photographs

Photo 1 : Photo 1- Southwestern finger of the property

Photo 2 : Photo 2- Possible Creosote soaked poles

Photo 3 : Photo 3- Office area

Photo 4 : Photo 4- Office Building western view

Photo 5 : Photo 5- Secondary Containment/ Machine shop area

Photo 6 : Photo 6- Release evidence in Machine Shop

Photo 7 : Photo 7- Corroded lids/bottoms of drums in Machine Shop

Photo 8 : Photo 8- Parts storage in Machine Shop

Photo 9 : Photo 9- 55-gallon drums in Machine Shop

Photo 10 : Photo 10- lid of red drum

Photo 11 : Photo 11- plastic blue drum (sump content storage)

Photo 12 : Photo 12- Sump

Photo 13 : Photo 13- battery and container in Machine Shop

Photo 14 : Photo 14- Secondary Containment/ Former AST area

Photo 15 : Photo 15- Pole Mounted Transformers

Photo 16 : Photo 16- Secondary Containment staining

Photo 17 : Photo 17- Secondary Containment/ vegetation staining

Photo 18 : Photo 18- AST hoses

Photo 19 : Photo 19- Northern View of Property

Photo 20 : Photo 20- Main Building

Photo 21 : Photo 21- Main Building and Transmission Tower/ Location of Waste Oil Pit

Photo 22 : Photo 22- Inside Main Building

Photo 23 : Photo 23- Eastern View of Property

Photo 24 : Photo 24- Barge near property

Photo 25 : Photo 25- Another barge

Photo 26 : Photo 26- View of Northern Building

Photo 27 : Photo 27- Corroded pail on pallet

Photo 28 : Photo 28- Unidentified drum

Photo 29 : Photo 29- Possible release

Photo 30 : Photo 30- Evidence of Spill/ cleanup near floor drain

Photo 31 : Photo 31- Evidence of spill/ cleanup activities

Photo 32 : Photo 32- Main Building

Photo 33 : Photo 33- Northern Building

Photo 34 : Photo 34- Inside Northern Building

Photo 35 : Photo 35- Other door of northern building



Photo 36 : Photo 36- Crimson Shipping Barge

Photo 37 : Photo 37- Drums near barges, possible evidence of leak

Photo 38 : Photo 38- Northern building, Part of Main Building, and Transmission tower

Photo 39 : Photo 39- Steel plates covering hole

LaBella
Powered by partnership.

Historical Information

Chickasaw Marine Terminal

150 Viaduct Road

Mobile, AL 36610

Inquiry Number: 7590161.4

March 08, 2024

EDR Historical Topo Map Report

with QuadMatch™

6 Armstrong Road, 4th floor
Shelton, CT 06484
Toll Free: 800.352.0050
www.edrnet.com

EDR Historical Topo Map Report

03/08/24

Site Name:	Client Name:
Chickasaw Marine Terminal	LaBella Associates
150 Viaduct Road	528 Mineral Trace
Mobile, AL 36610	Hoover, AL 35244-0000
EDR Inquiry # 7590161.4	Contact: Chey-Anne Kilpatrick

EDR Topographic Map Library has been searched by EDR and maps covering the target property location as provided by LaBella Associates were identified for the years listed below. EDR's Historical Topo Map Report is designed to assist professionals in evaluating potential liability on a target property resulting from past activities. EDRs Historical Topo Map Report includes a search of a collection of public and private color historical topographic maps, dating back to the late 1800s.

Search Results:		*Coordinates:*	
P.O.#	NA	**Latitude:**	30.761546 30° 45' 42" North
Project:	2241563	**Longitude:**	-88.053463 -88° 3' 12" West
		UTM Zone:	Zone 16 North
		UTM X Meters:	399177.93
		UTM Y Meters:	3403649.83
		Elevation:	10.00' above sea level

Maps Provided:

2020	1940, 1941
2018	
2014	
1982	
1974	
1967	
1953	
1943	

Disclaimer - Copyright and Trademark Notice

This Report contains certain information obtained from a variety of public and other sources reasonably available to Environmental Data Resources, LLC. It cannot be concluded from this Report that coverage information for the target and surrounding properties does not exist from other sources. This Report is provided on an "AS IS", "AS AVAILABLE" basis. NO WARRANTY EXPRESS OR IMPLIED IS MADE WHATSOEVER IN CONNECTION WITH THIS REPORT. ENVIRONMENTAL DATA RESOURCES, LLC AND ITS SUBSIDIARIES, AFFILIATES AND THIRD PARTY SUPPLIERS DISCLAIM ALL WARRANTIES, OF ANY KIND OR NATURE, EXPRESS OR IMPLIED, ARISING OUT OF OR RELATED TO THIS REPORT OR ANY OF THE DATA AND INFORMATION PROVIDED IN THIS REPORT, INCLUDING WITHOUT LIMITATION, ANY WARRANTIES REGARDING ACCURACY, QUALITY, CORRECTNESS, COMPLETENESS, COMPREHENSIVENESS, SUITABILITY, MERCHANTABILITY, FITNESS FOR A PARTICULAR PURPOSE, TITLE, NON-INFRINGEMENT, MISAPPROPRIATION, OR OTHERWISE. ALL RISK IS ASSUMED BY THE USER. IN NO EVENT SHALL ENVIRONMENTAL DATA RESOURCES, LLC OR ITS SUBSIDIARIES, AFFILIATES OR THIRD PARTY SUPPLIERS BE LIABLE TO ANYONE FOR ANY DIRECT, INCIDENTAL, INDIRECT, SPECIAL, CONSEQUENTIAL OR OTHER DAMAGES OF ANY TYPE OR KIND (INCLUDING BUT NOT LIMITED TO LOSS OF PROFITS, LOSS OF USE, OR LOSS OF DATA), ARISING OUT OF OR IN ANY WAY CONNECTED WITH THIS REPORT OR ANY OF THE DATA AND INFORMATION PROVIDED IN THIS REPORT. Any analyses, estimates, ratings, environmental risk levels, or risk codes provided in this Report are provided for illustrative purposes only, and are not intended to provide, nor should they be interpreted as providing any facts regarding, or prediction or forecast of, any environmental risk for any property. Only an assessment performed by a qualified environmental professional can provide findings, opinions or conclusions regarding the environmental risk or conditions in, on or at any property.

Copyright 2024 by Environmental Data Resources, Inc. All rights reserved. Reproduction in any media or format, in whole or in part, of any report or map of Environmental Data Resources, Inc., or its affiliates, is prohibited without prior written permission.

EDR and its logos (including Sanborn and Sanborn Map) are trademarks of Environmental Data Resources, LLC or its affiliates. All other trademarks used herein are the property of their respective owners.

Topo Sheet Key

This EDR Topo Map Report is based upon the following USGS topographic map sheets.

2020 Source Sheets

Chickasaw
2020
7.5-minute, 24000

Mobile
2020
7.5-minute, 24000

2018 Source Sheets

Chickasaw
2018
7.5-minute, 24000

Mobile
2018
7.5-minute, 24000

2014 Source Sheets

Chickasaw
2014
7.5-minute, 24000

Mobile
2014
7.5-minute, 24000

1982 Source Sheets

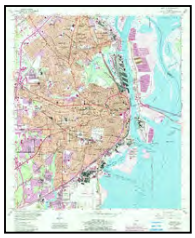

Mobile
1982
7.5-minute, 24000
Aerial Photo Revised 1981

Chickasaw
1982
7.5-minute, 24000
Aerial Photo Revised 1981

Topo Sheet Key

This EDR Topo Map Report is based upon the following USGS topographic map sheets.

1974 Source Sheets

Chickasaw
1974
7.5-minute, 24000
Aerial Photo Revised 1974

Mobile
1974
7.5-minute, 24000
Aerial Photo Revised 1974

1967 Source Sheets

Chickasaw
1967
7.5-minute, 24000
Aerial Photo Revised 1967

Mobile
1967
7.5-minute, 24000
Aerial Photo Revised 1967

1953 Source Sheets

Chickasaw
1953
7.5-minute, 24000

Mobile
1953
7.5-minute, 24000

1943 Source Sheets

Chickasaw
1943
7.5-minute, 31680

Mobile
1943
7.5-minute, 31680

Topo Sheet Key

This EDR Topo Map Report is based upon the following USGS topographic map sheets.

1940, 1941 Source Sheets

Mobile
1940
7.5-minute, 31680

Chickasaw
1941
7.5-minute, 31680

Historical Topo Map

2020

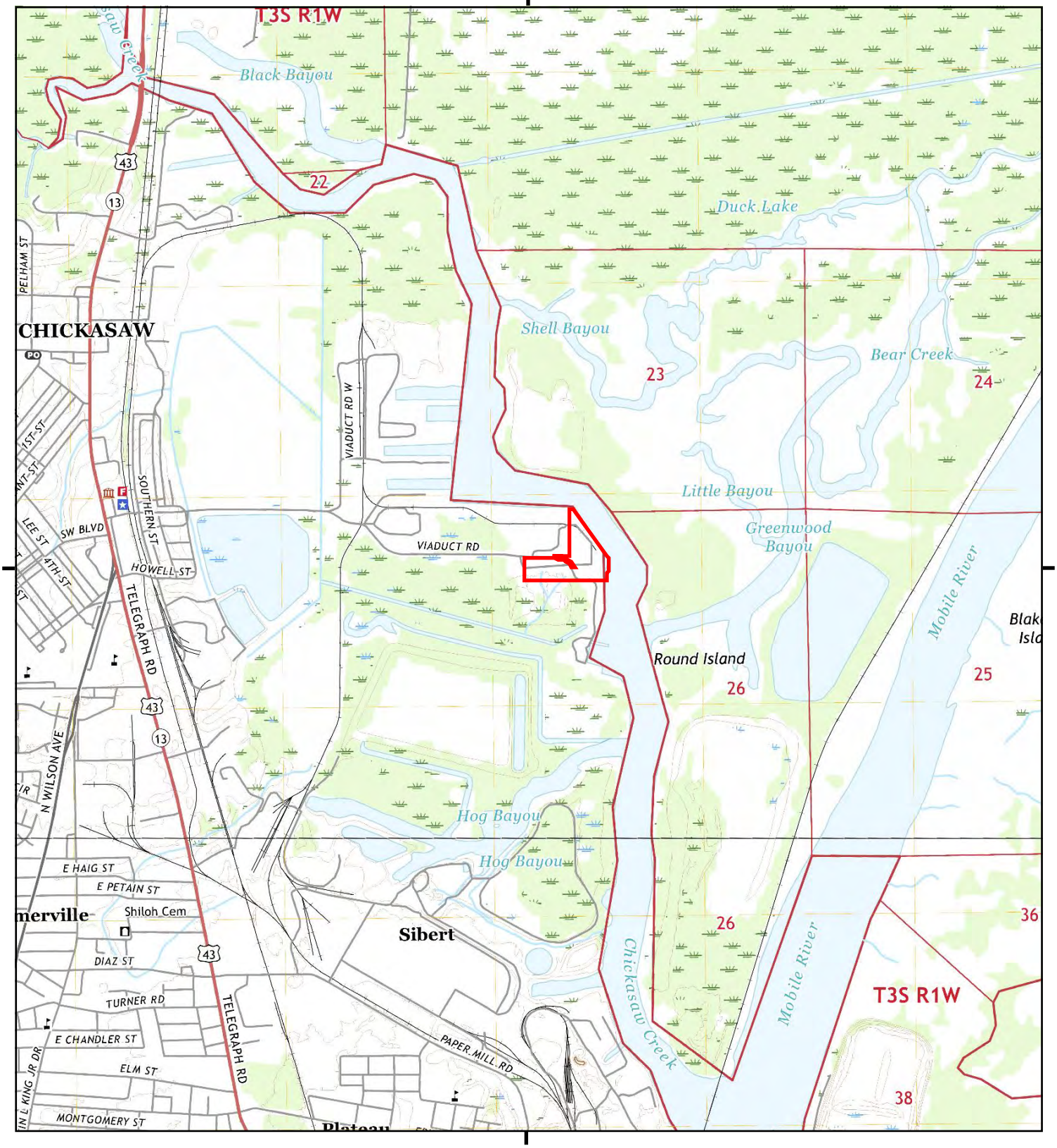

This report includes information from the following map sheet(s).

0 Miles 0.25 0.5 1 1.5

NW N NE
W E
SW S SE

TP, Chickasaw, 2020, 7.5-minute
S, Mobile, 2020, 7.5-minute

SITE NAME: Chickasaw Marine Terminal
ADDRESS: 150 Viaduct Road
Mobile, AL 36610
CLIENT: LaBella Associates

N

Historical Topo Map

2018

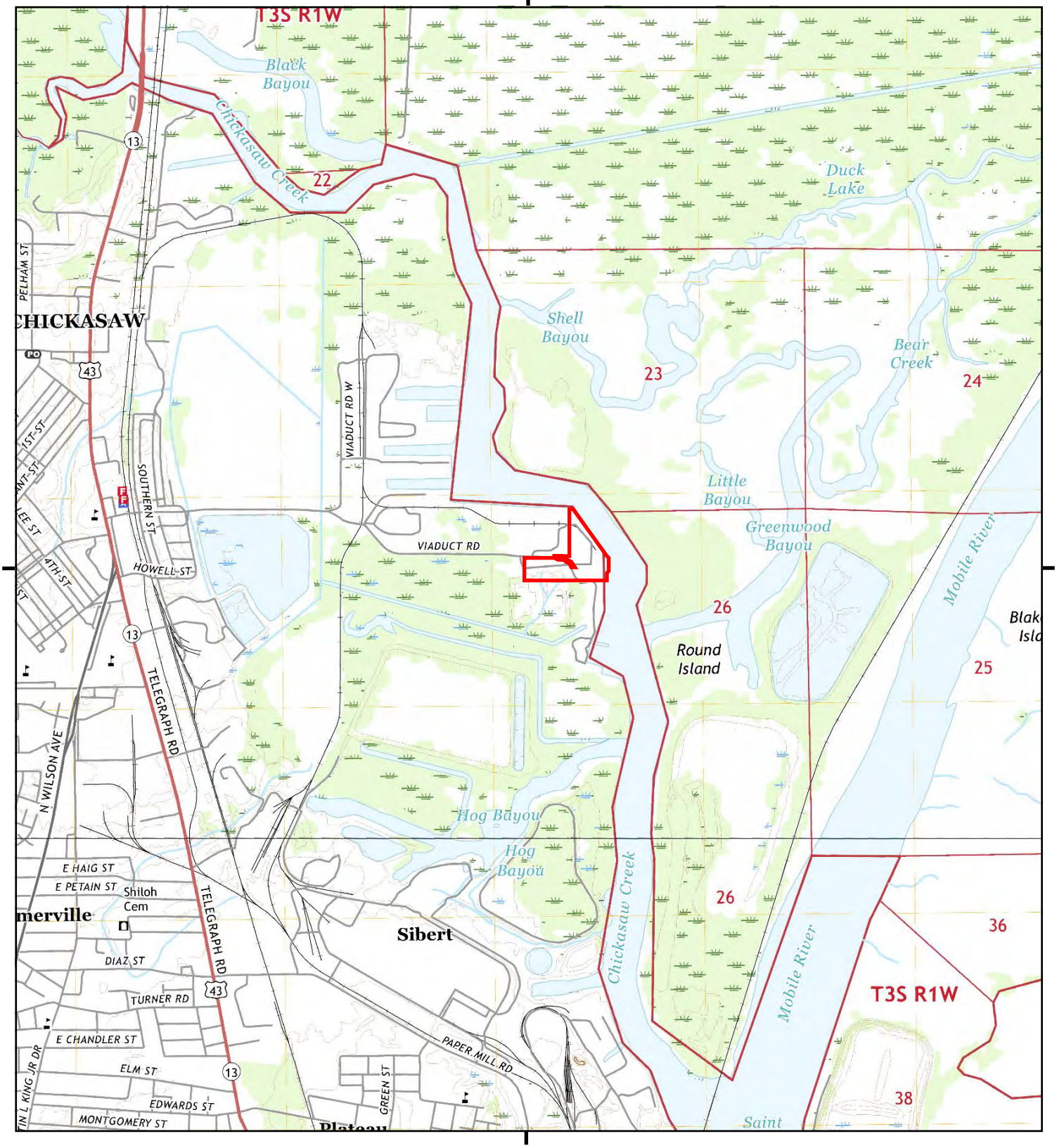

This report includes information from the following map sheet(s).

0 Miles 0.25 0.5 1 1.5

NW N NE
W E
SW S SE

TP, Chickasaw, 2018, 7.5-minute
S, Mobile, 2018, 7.5-minute

SITE NAME: Chickasaw Marine Terminal
ADDRESS: 150 Viaduct Road
Mobile, AL 36610
CLIENT: LaBella Associates

N

Historical Topo Map

2014

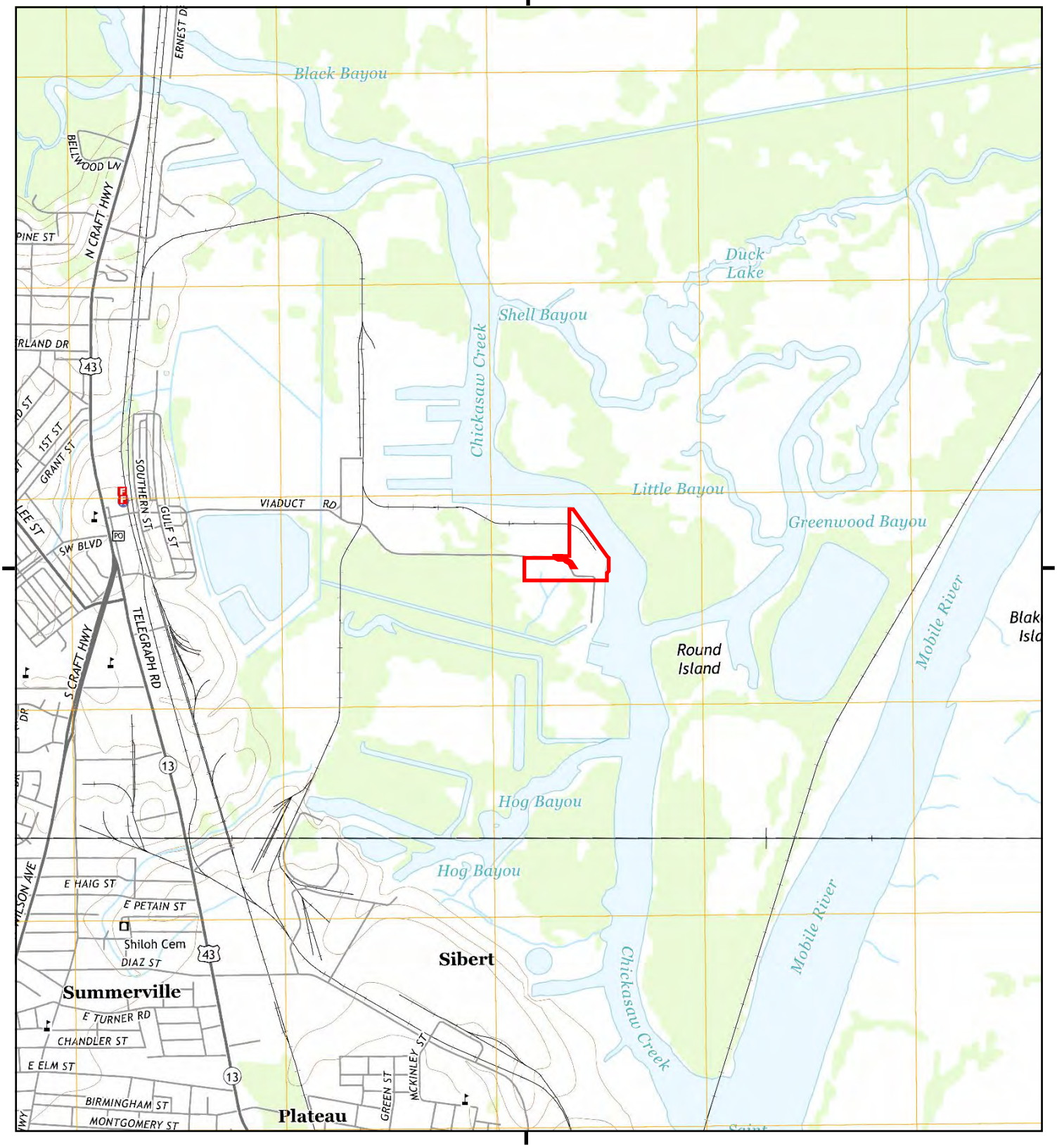

This report includes information from the following map sheet(s).

0 Miles 0.25 0.5 1 1.5

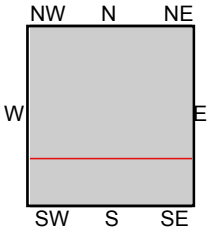

TP, Chickasaw, 2014, 7.5-minute
S, Mobile, 2014, 7.5-minute

SITE NAME: Chickasaw Marine Terminal
ADDRESS: 150 Viaduct Road
Mobile, AL 36610
CLIENT: LaBella Associates

N

Historical Topo Map

1982

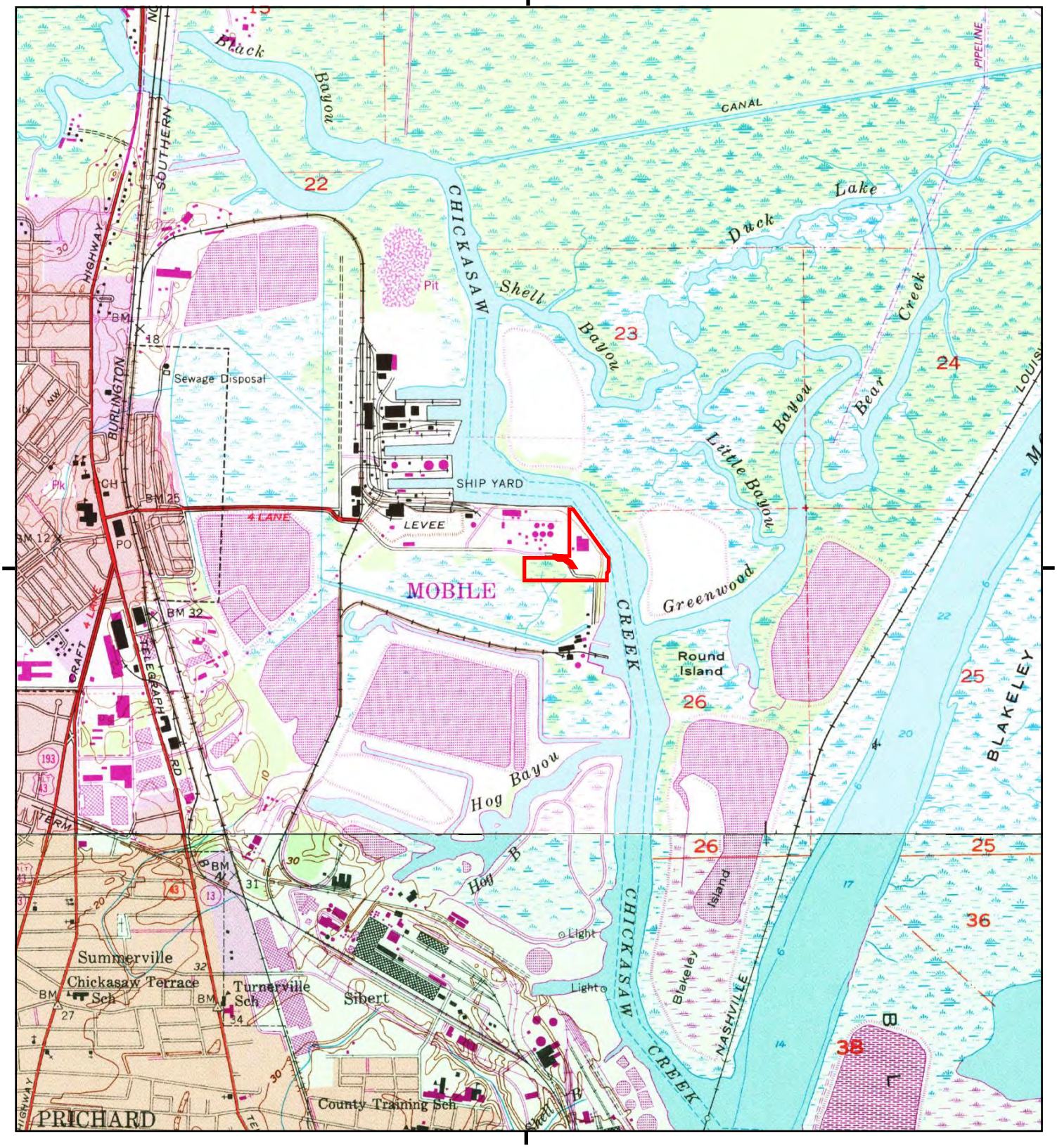

This report includes information from the following map sheet(s).

0 Miles 0.25 0.5 1 1.5

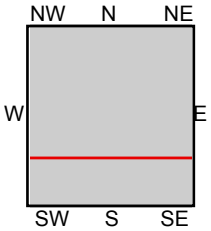

TP, Chickasaw, 1982, 7.5-minute
S, Mobile, 1982, 7.5-minute

SITE NAME: Chickasaw Marine Terminal
ADDRESS: 150 Viaduct Road
Mobile, AL 36610
CLIENT: LaBella Associates

N

Historical Topo Map

1974

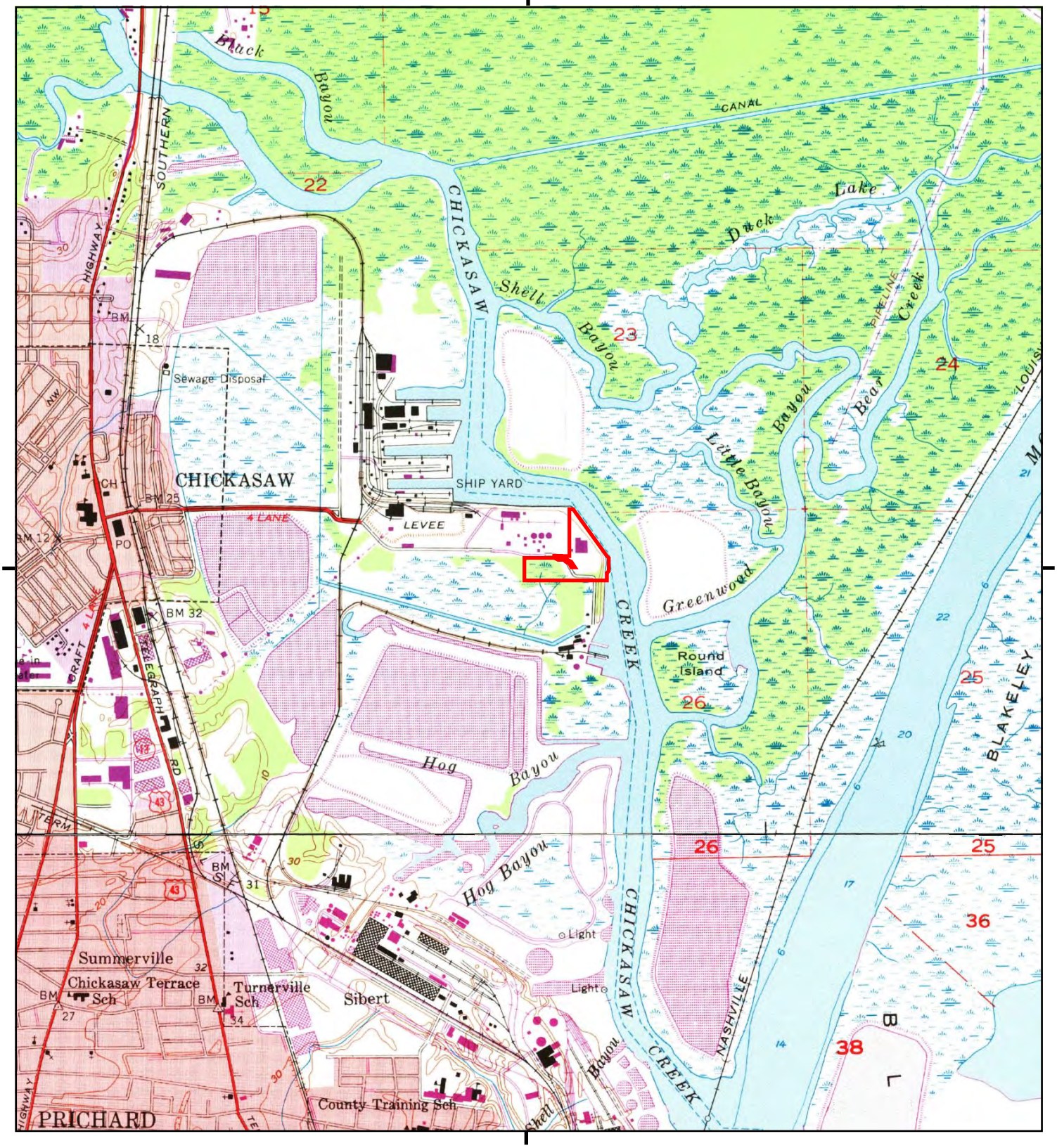

This report includes information from the following map sheet(s).

0 Miles 0.25 0.5 1 1.5

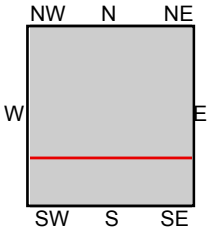

TP, Chickasaw, 1974, 7.5-minute
S, Mobile, 1974, 7.5-minute

SITE NAME: Chickasaw Marine Terminal
ADDRESS: 150 Viaduct Road
Mobile, AL 36610
CLIENT: LaBella Associates

N

Historical Topo Map

1967

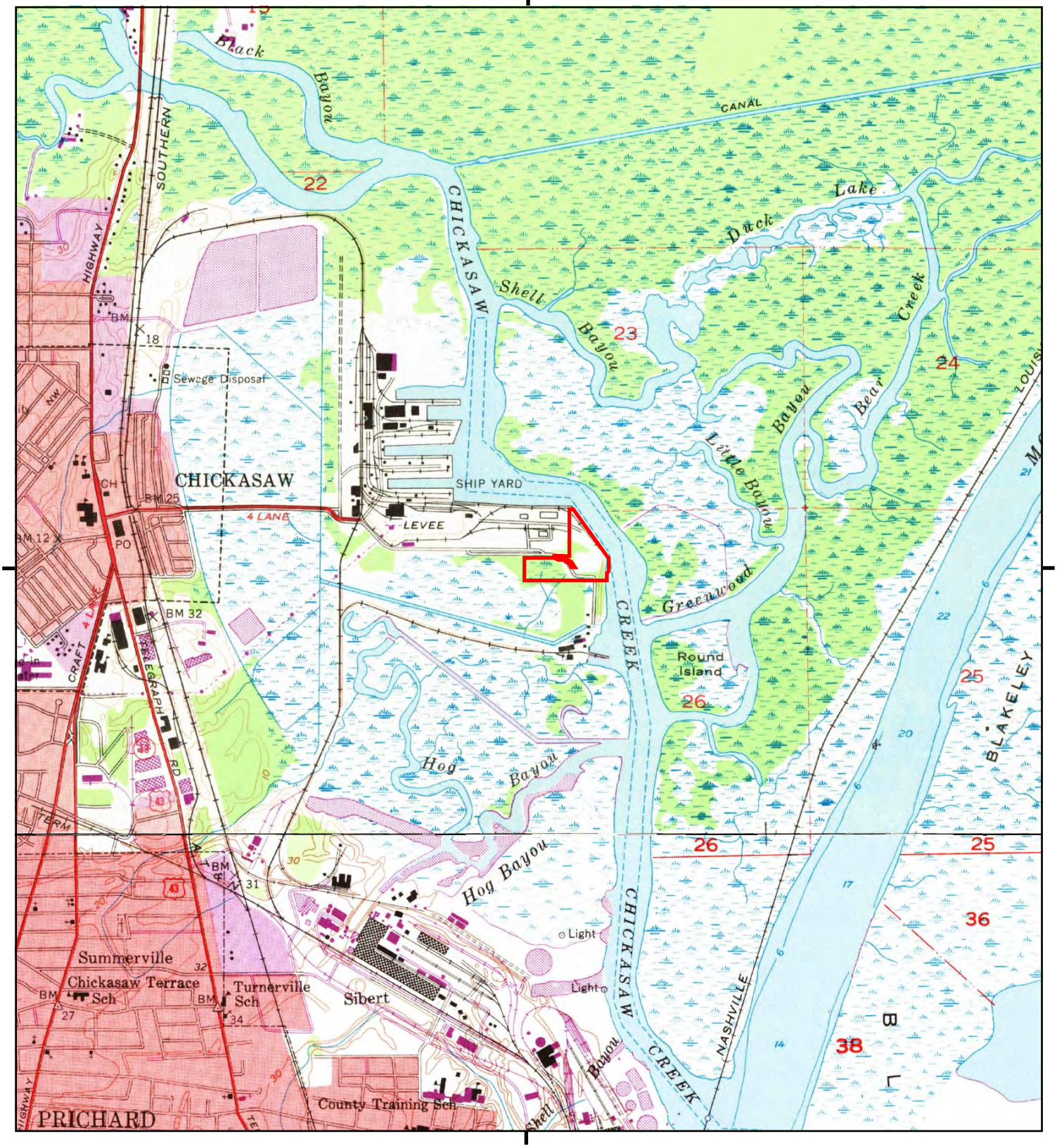

This report includes information from the following map sheet(s).

0 Miles 0.25 0.5 1 1.5

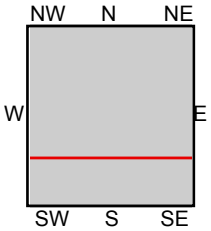

TP, Chickasaw, 1967, 7.5-minute
S, Mobile, 1967, 7.5-minute

SITE NAME: Chickasaw Marine Terminal
ADDRESS: 150 Viaduct Road
Mobile, AL 36610
CLIENT: LaBella Associates

N

Historical Topo Map

1953

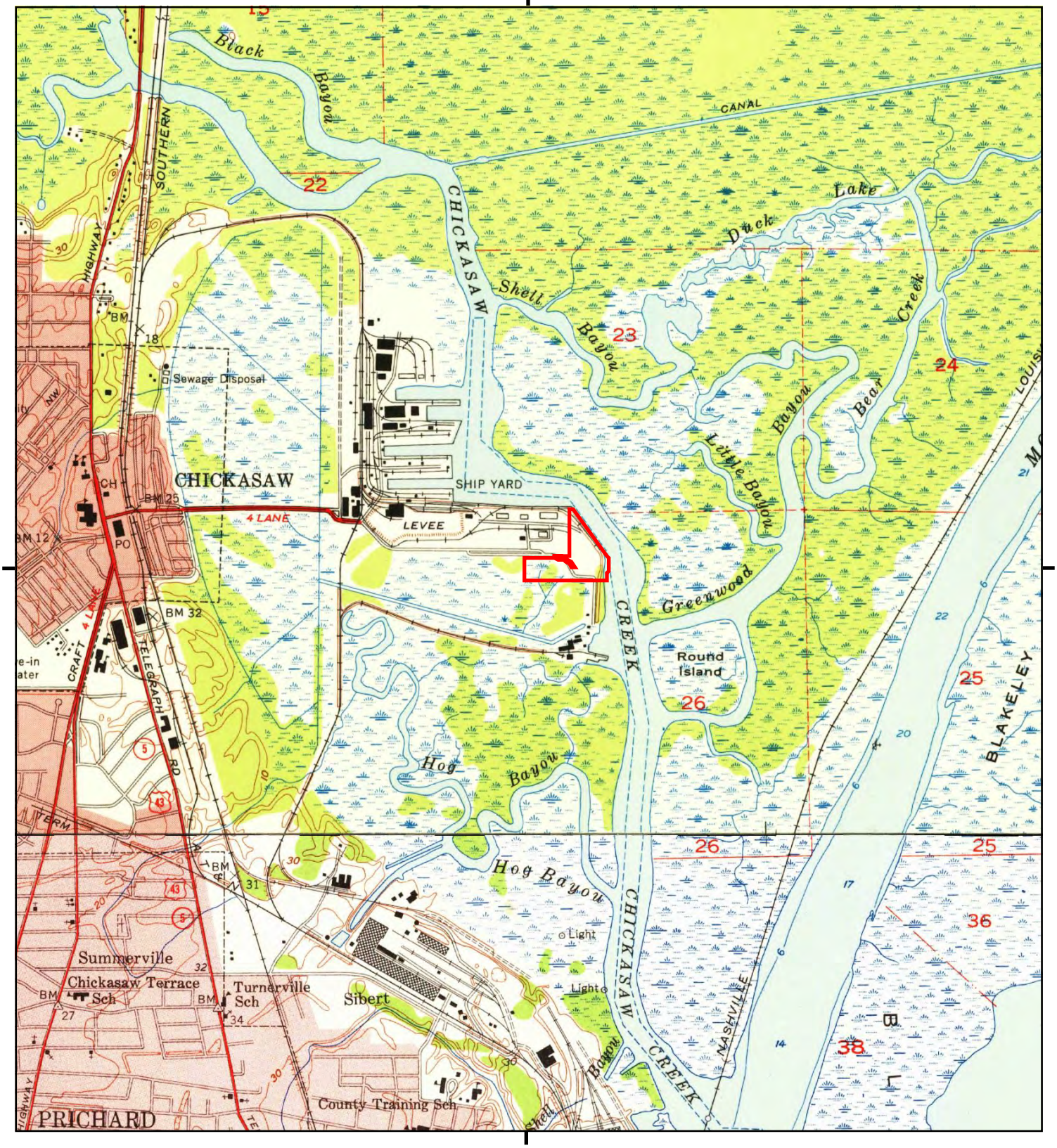

This report includes information from the following map sheet(s).

0 Miles 0.25 0.5 1 1.5

NW N NE
W E
SW S SE

TP, Chickasaw, 1953, 7.5-minute
S, Mobile, 1953, 7.5-minute

SITE NAME: Chickasaw Marine Terminal
ADDRESS: 150 Viaduct Road
Mobile, AL 36610
CLIENT: LaBella Associates

N

Historical Topo Map

1943

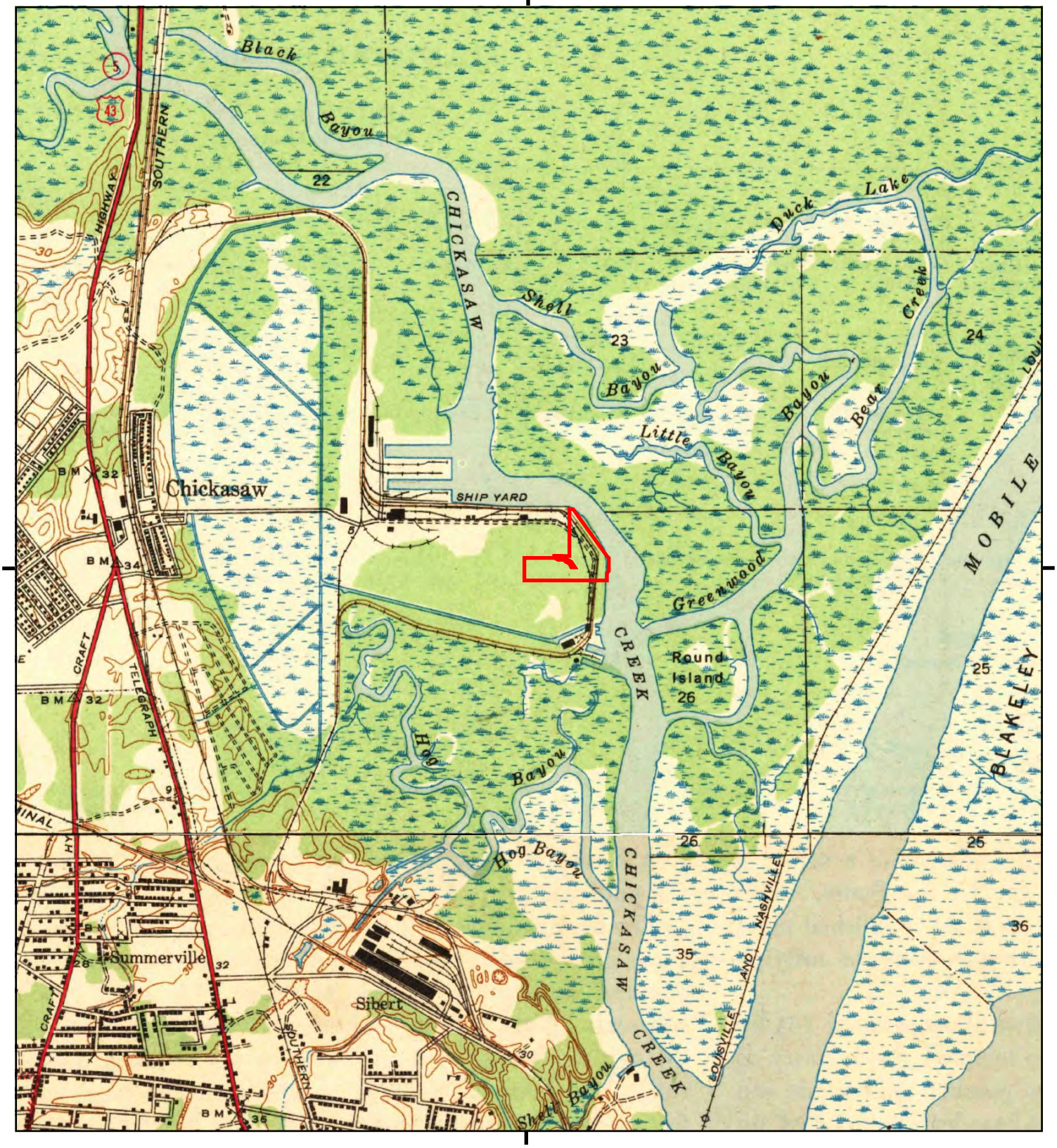

This report includes information from the following map sheet(s).

0 Miles 0.25 0.5 1 1.5

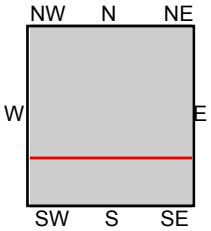

TP, Chickasaw, 1943, 7.5-minute
S, Mobile, 1943, 7.5-minute

SITE NAME: Chickasaw Marine Terminal
ADDRESS: 150 Viaduct Road
Mobile, AL 36610
CLIENT: LaBella Associates

N

Historical Topo Map

1940, 1941

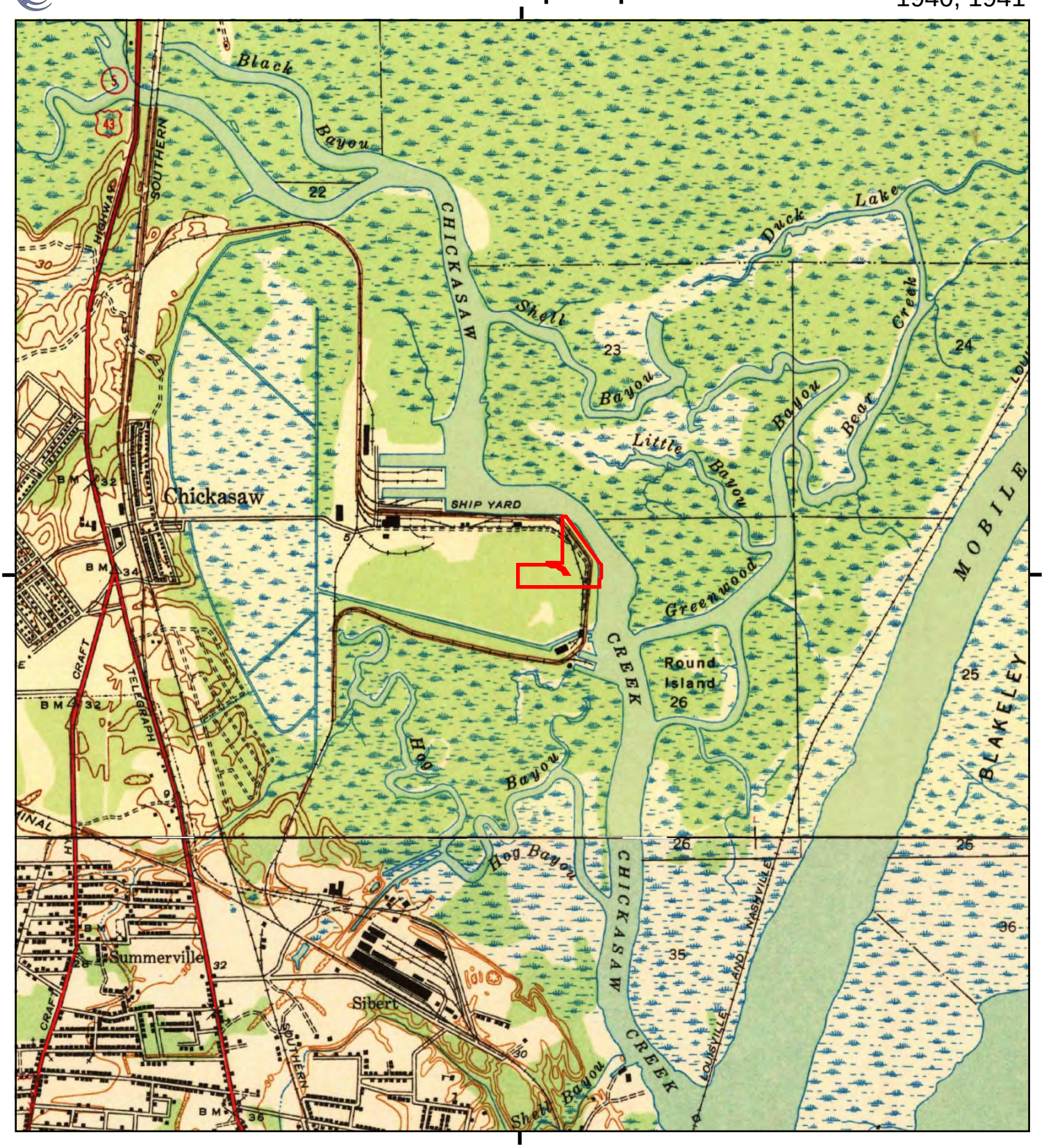

This report includes information from the following map sheet(s).

0 Miles 0.25 0.5 1 1.5

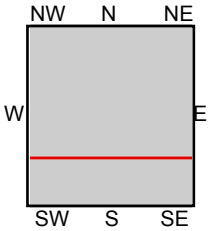

TP, Chickasaw, 1941, 7.5-minute
S, Mobile, 1940, 7.5-minute

SITE NAME: Chickasaw Marine Terminal
ADDRESS: 150 Viaduct Road
Mobile, AL 36610
CLIENT: LaBella Associates

N


INQUIRY #: 7590161.8
YEAR: 1950
= 500'
N
EDR

INQUIRY #: 7590161.8

YEAR: 1938

= 500'

N

EDR

Chickasaw Marine Terminal

150 Viaduct Road

Mobile, AL 36610

Inquiry Number: 7590161.8

March 08, 2024

The EDR Aerial Photo Decade Package

6 Armstrong Road, 4th floor
Shelton, CT 06484
Toll Free: 800.352.0050
www.edrnet.com

EDR Aerial Photo Decade Package

03/08/24

Site Name:

Chickasaw Marine Terminal
150 Viaduct Road
Mobile, AL 36610
EDR Inquiry # 7590161.8

Client Name:

LaBella Associates
528 Mineral Trace
Hoover, AL 35244-0000
Contact: Chey-Anne Kilpatrick

Environmental Data Resources, Inc. (EDR) Aerial Photo Decade Package is a screening tool designed to assist environmental professionals in evaluating potential liability on a target property resulting from past activities. EDR's professional researchers provide digitally reproduced historical aerial photographs, and when available, provide one photo per decade.

Search Results:

Year	*Scale*	*Details*	*Source*
2019	1"=500'	Flight Year: 2019	USDA/NAIP
2015	1"=500'	Flight Year: 2015	USDA/NAIP
2011	1"=500'	Flight Year: 2011	USDA/NAIP
2006	1"=500'	Flight Year: 2006	USDA/NAIP
1997	1"=500'	Acquisition Date: February 15, 1997	USGS/DOQQ
1992	1"=500'	Flight Date: January 20, 1992	USGS
1985	1"=500'	Flight Date: March 25, 1985	USDA
1974	1"=500'	Flight Date: November 21, 1974	USDA
1967	1"=500'	Flight Date: November 25, 1967	USGS
1960	1"=500'	Flight Date: November 02, 1960	USDA
1952	1"=500'	Flight Date: February 21, 1952	USGS
1950	1"=500'	Flight Date: March 30, 1950	USDA
1938	1"=500'	Flight Date: November 20, 1938	USDA

When delivered electronically by EDR, the aerial photo images included with this report are for ONE TIME USE ONLY. Further reproduction of these aerial photo images is prohibited without permission from EDR. For more information contact your EDR Account Executive.

Disclaimer - Copyright and Trademark Notice

This Report contains certain information obtained from a variety of public and other sources reasonably available to Environmental Data Resources, LLC. It cannot be concluded from this Report that coverage information for the target and surrounding properties does not exist from other sources. This Report is provided on an "AS IS", "AS AVAILABLE" basis. NO WARRANTY EXPRESS OR IMPLIED IS MADE WHATSOEVER IN CONNECTION WITH THIS REPORT. ENVIRONMENTAL DATA RESOURCES, LLC AND ITS SUBSIDIARIES, AFFILIATES AND THIRD PARTY SUPPLIERS DISCLAIM ALL WARRANTIES, OF ANY KIND OR NATURE, EXPRESS OR IMPLIED, ARISING OUT OF OR RELATED TO THIS REPORT OR ANY OF THE DATA AND INFORMATION PROVIDED IN THIS REPORT, INCLUDING WITHOUT LIMITATION, ANY WARRANTIES REGARDING ACCURACY, QUALITY, CORRECTNESS, COMPLETENESS, COMPREHENSIVENESS, SUITABILITY, MERCHANTABILITY, FITNESS FOR A PARTICULAR PURPOSE, TITLE, NON-INFRINGEMENT, MISAPPROPRIATION, OR OTHERWISE. ALL RISK IS ASSUMED BY THE USER. IN NO EVENT SHALL ENVIRONMENTAL DATA RESOURCES, LLC OR ITS SUBSIDIARIES, AFFILIATES OR THIRD PARTY SUPPLIERS BE LIABLE TO ANYONE FOR ANY DIRECT, INCIDENTAL, INDIRECT, SPECIAL, CONSEQUENTIAL OR OTHER DAMAGES OF ANY TYPE OR KIND (INCLUDING BUT NOT LIMITED TO LOSS OF PROFITS, LOSS OF USE, OR LOSS OF DATA), ARISING OUT OF OR IN ANY WAY CONNECTED WITH THIS REPORT OR ANY OF THE DATA AND INFORMATION PROVIDED IN THIS REPORT.

Any analyses, estimates, ratings, environmental risk levels, or risk codes provided in this Report are provided for illustrative purposes only, and are not intended to provide, nor should they be interpreted as providing any facts regarding, or prediction or forecast of, any environmental risk for any property. Only an assessment performed by a qualified environmental professional can provide findings, opinions or conclusions regarding the environmental risk or conditions in, on or at any property.

Copyright 2024 by Environmental Data Resources, Inc. All rights reserved. Reproduction in any media or format, in whole or in part, of any report or map of Environmental Data Resources, Inc., or its affiliates, is prohibited without prior written permission.

EDR and its logos (including Sanborn and Sanborn Map) are trademarks of Environmental Data Resources, LLC or its affiliates. All other trademarks used herein are the property of their respective owners.


INQUIRY #: 7590161.8
YEAR: 2019
= 500'
N
EDR

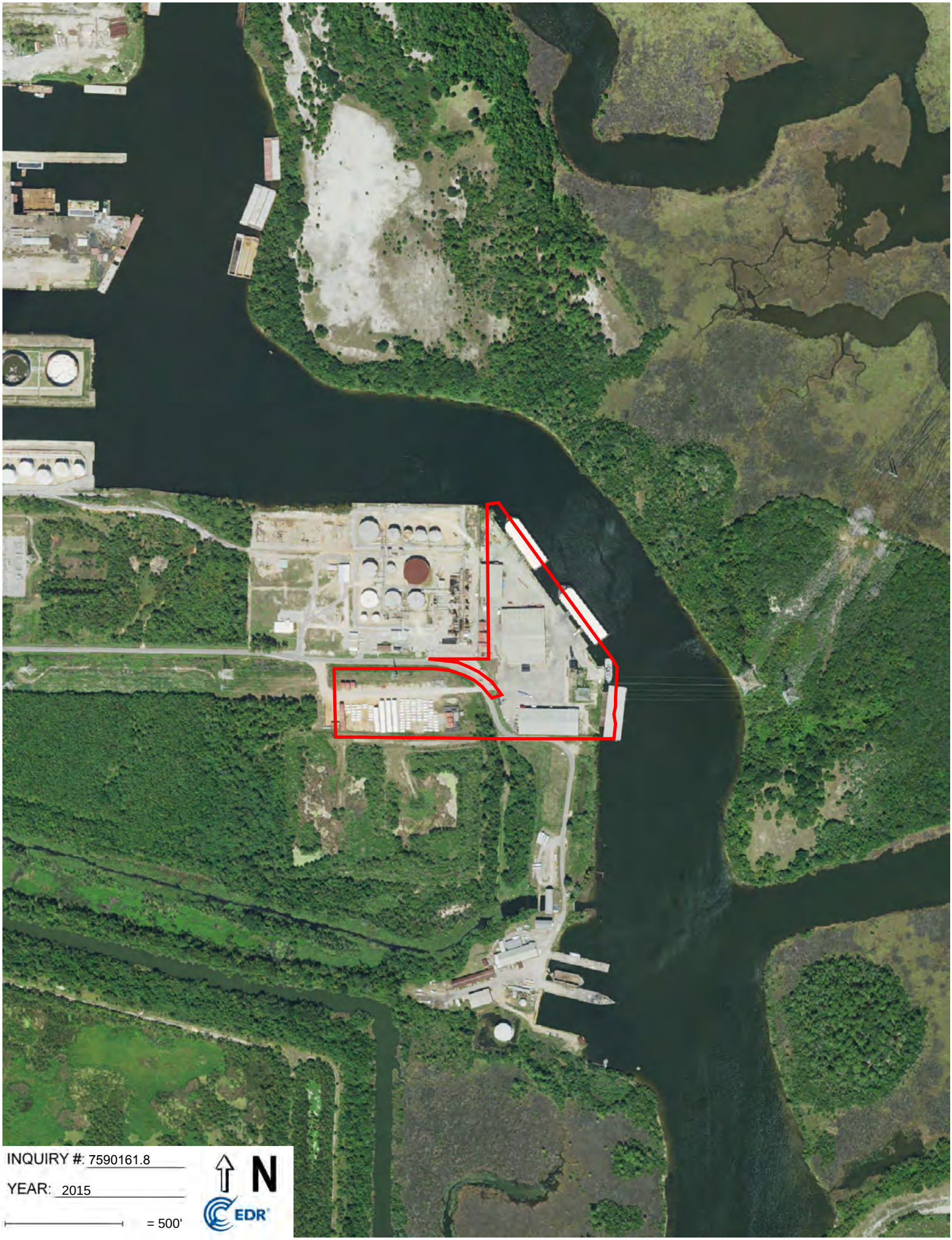
INQUIRY #: 7590161.8
YEAR: 2015
= 500'
N
EDR

INQUIRY #: 7590161.8
YEAR: 2011
= 500'
N
EDR

INQUIRY #: 7590161.8
YEAR: 2006
= 500'
N
EDR

INQUIRY #: 7590161.8
YEAR: 1997
= 500'
N
EDR
Subject boundary not shown because it exceeds image extent or image is not georeferenced.

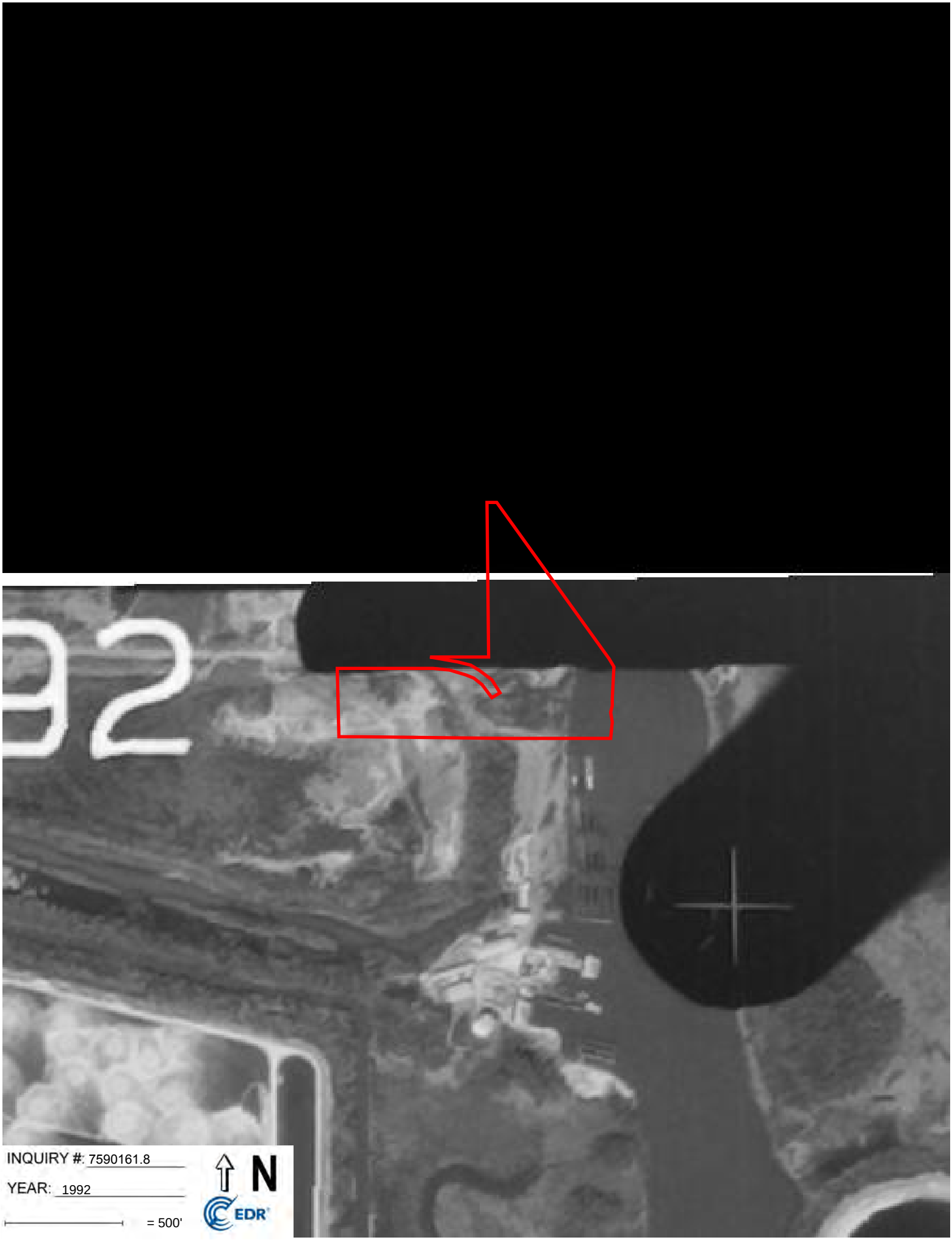
INQUIRY #: 7590161.8
YEAR: 1992
= 500'
N
EDR

INQUIRY #: 7590161.8
YEAR: 1985
= 500'
N
EDR


INQUIRY #: 7590161.8
YEAR: 1974
= 500'
N
EDR


INQUIRY #: 7590161.8
YEAR: 1967
= 500'
N
EDR


INQUIRY #: 7590161.8
YEAR: 1960
= 500'
N
EDR

INQUIRY #: 7590161.8
YEAR: 1952
= 500'
N
EDR

Chickasaw Marine Terminal

150 Viaduct Road

Mobile, AL 36610

Inquiry Number: 7590161.3

March 08, 2024

Certified Sanborn® Map Report

6 Armstrong Road, 4th floor
Shelton, CT 06484
Toll Free: 800.352.0050
www.edrnet.com

Certified Sanborn® Map Report

03/08/24

Site Name:	Client Name:
Chickasaw Marine Terminal	LaBella Associates
150 Viaduct Road	528 Mineral Trace
Mobile, AL 36610	Hoover, AL 35244-0000
EDR Inquiry # 7590161.3	Contact: Chey-Anne Kilpatrick

The Sanborn Library has been searched by EDR and maps covering the target property location as provided by LaBella Associates were identified for the years listed below. The Sanborn Library is the largest, most complete collection of fire insurance maps. The collection includes maps from Sanborn, Bromley, Perris & Browne, Hopkins, Barlow, and others. Only Environmental Data Resources Inc. (EDR) is authorized to grant rights for commercial reproduction of maps by the Sanborn Library LLC, the copyright holder for the collection. Results can be authenticated by visiting www.edrnet.com/sanborn.

The Sanborn Library is continually enhanced with newly identified map archives. This report accesses all maps in the collection as of the day this report was generated.

Certified Sanborn Results:

Certification # AF4E-4963-8FD5

PO # NA

Project 2241563

UNMAPPED PROPERTY

This report certifies that the complete holdings of the Sanborn Library, LLC collection have been searched based on client supplied target property information, and fire insurance maps covering the target property were not found.

Sanborn® Library search results

Certification #: AF4E-4963-8FD5

The Sanborn Library includes more than 1.2 million fire insurance maps from Sanborn, Bromley, Perris & Browne, Hopkins, Barlow and others which track historical property usage in approximately 12,000 American cities and towns. Collections searched:

- ✔ Library of Congress
- ✔ University Publications of America
- ✔ EDR Private Collection

The Sanborn Library LLC Since 1866™

Limited Permission To Make Copies

LaBella Associates (the client) is permitted to make up to FIVE photocopies of this Sanborn Map transmittal and each fire insurance map accompanying this report solely for the limited use of its customer. No one other than the client is authorized to make copies. Upon request made directly to an EDR Account Executive, the client may be permitted to make a limited number of additional photocopies. This permission is conditioned upon compliance by the client, its customer and their agents with EDR's copyright policy; a copy of which is available upon request.

Disclaimer - Copyright and Trademark Notice

This Report contains certain information obtained from a variety of public and other sources reasonably available to Environmental Data Resources, LLC. It cannot be concluded from this Report that coverage information for the target and surrounding properties does not exist from other sources. This Report is provided on an "AS IS", "AS AVAILABLE" basis. NO WARRANTY EXPRESS OR IMPLIED IS MADE WHATSOEVER IN CONNECTION WITH THIS REPORT. ENVIRONMENTAL DATA RESOURCES, LLC AND ITS SUBSIDIARIES, AFFILIATES AND THIRD PARTY SUPPLIERS DISCLAIM ALL WARRANTIES, OF ANY KIND OR NATURE, EXPRESS OR IMPLIED, ARISING OUT OF OR RELATED TO THIS REPORT OR ANY OF THE DATA AND INFORMATION PROVIDED IN THIS REPORT, INCLUDING WITHOUT LIMITATION, ANY WARRANTIES REGARDING ACCURACY, QUALITY, CORRECTNESS, COMPLETENESS, COMPREHENSIVENESS, SUITABILITY, MERCHANTABILITY, FITNESS FOR A PARTICULAR PURPOSE, TITLE, NON-INFRINGEMENT, MISAPPROPRIATION, OR OTHERWISE. ALL RISK IS ASSUMED BY THE USER. IN NO EVENT SHALL ENVIRONMENTAL DATA RESOURCES, LLC OR ITS SUBSIDIARIES, AFFILIATES OR THIRD PARTY SUPPLIERS BE LIABLE TO ANYONE FOR ANY DIRECT, INCIDENTAL, INDIRECT, SPECIAL, CONSEQUENTIAL OR OTHER DAMAGES OF ANY TYPE OR KIND (INCLUDING BUT NOT LIMITED TO LOSS OF PROFITS, LOSS OF USE, OR LOSS OF DATA), ARISING OUT OF OR IN ANY WAY CONNECTED WITH THIS REPORT OR ANY OF THE DATA AND INFORMATION PROVIDED IN THIS REPORT. Any analyses, estimates, ratings, environmental risk levels, or risk codes provided in this Report are provided for illustrative purposes only, and are not intended to provide, nor should they be interpreted as providing any facts regarding, or prediction or forecast of, any environmental risk for any property. Only an assessment performed by a qualified environmental professional can provide findings, opinions or conclusions regarding the environmental risk or conditions in, on or at any property.

Copyright 2024 by Environmental Data Resources, Inc. All rights reserved. Reproduction in any media or format, in whole or in part, of any report or map of Environmental Data Resources, Inc., or its affiliates, is prohibited without prior written permission.

EDR and its logos (including Sanborn and Sanborn Map) are trademarks of Environmental Data Resources, LLC or its affiliates. All other trademarks used herein are the property of their respective owners.

Chickasaw Marine Terminal
150 Viaduct Road
Mobile, AL 36610

Inquiry Number: 7590161.5
March 08, 2024

The EDR-City Directory Abstract

EDR® Environmental Data Resources Inc

6 Armstrong Road
Shelton, CT 06484
800.352.0050
www.edrnet.com

TABLE OF CONTENTS

SECTION

Executive Summary

Findings

City Directory Images

Thank you for your business.
Please contact EDR at 1-800-352-0050
with any questions or comments.

Disclaimer - Copyright and Trademark Notice

This Report contains certain information obtained from a variety of public and other sources reasonably available to Environmental Data Resources, LLC. It cannot be concluded from this Report that coverage information for the target and surrounding properties does not exist from other sources. This Report is provided on an "AS IS", "AS AVAILABLE" basis. **NO WARRANTY EXPRESS OR IMPLIED IS MADE WHATSOEVER IN CONNECTION WITH THIS REPORT. ENVIRONMENTAL DATA RESOURCES, LLC AND ITS SUBSIDIARIES, AFFILIATES AND THIRD PARTY SUPPLIERS DISCLAIM ALL WARRANTIES, OF ANY KIND OR NATURE, EXPRESS OR IMPLIED, ARISING OUT OF OR RELATED TO THIS REPORT OR ANY OF THE DATA AND INFORMATION PROVIDED IN THIS REPORT, INCLUDING WITHOUT LIMITATION, ANY WARRANTIES REGARDING ACCURACY, QUALITY, CORRECTNESS, COMPLETENESS, COMPREHENSIVENESS, SUITABILITY, MERCHANTABILITY, FITNESS FOR A PARTICULAR PURPOSE, TITLE, NON-INFRINGEMENT, MISAPPROPRIATION, OR OTHERWISE. ALL RISK IS ASSUMED BY THE USER. IN NO EVENT SHALL ENVIRONMENTAL DATA RESOURCES, LLC OR ITS SUBSIDIARIES, AFFILIATES OR THIRD PARTY SUPPLIERS BE LIABLE TO ANYONE FOR ANY DIRECT, INCIDENTAL, INDIRECT, SPECIAL, CONSEQUENTIAL OR OTHER DAMAGES OF ANY TYPE OR KIND (INCLUDING BUT NOT LIMITED TO LOSS OF PROFITS, LOSS OF USE, OR LOSS OF DATA), ARISING OUT OF OR IN ANY WAY CONNECTED WITH THIS REPORT OR ANY OF THE DATA AND INFORMATION PROVIDED IN THIS REPORT.** Any analyses, estimates, ratings, environmental risk levels, or risk codes provided in this Report are provided for illustrative purposes only, and are not intended to provide, nor should they be interpreted as providing any facts regarding, or prediction or forecast of, any environmental risk for any property. Only an assessment performed by a qualified environmental professional can provide findings, opinions or conclusions regarding the environmental risk or conditions in, on or at any property.

Copyright 2023 by Environmental Data Resources, LLC. All rights reserved. Reproduction in any media or format, in whole or in part, of any report or map of Environmental Data Resources, LLC, or its affiliates, is prohibited without prior written permission.

EDR and its logos (including Sanborn and Sanborn Map) are trademarks of Environmental Data Resources, LLC or its affiliates. All other trademarks used herein are the property of their respective owners.

EXECUTIVE SUMMARY

DESCRIPTION

Environmental Data Resources, Inc.'s (EDR) City Directory Abstract is a screening tool designed to assist environmental professionals in evaluating potential liability on a target property resulting from past activities. EDR's City Directory Abstract includes a search and abstract of available city directory data. For each address, the directory lists the name of the corresponding occupant at approximately five year intervals.

Business directories including city, cross reference and telephone directories were reviewed, if available, at approximately five year intervals for the years spanning 1920 through current. This report compiles information gathered in this review by geocoding the latitude and longitude of properties identified and gathering information about properties within 1320 feet of the target property.

Summary information obtained is provided in the text of this report.

RECORD SOURCES

The EDR City Directory Report accesses a variety of business directory sources, including Haines, InfoUSA, Polk, Cole, Bresser, and Stewart. Listings marked as EDR Digital Archive access Cole and InfoUSA records. The various directory sources enhance and complement each other to provide a more thorough and accurate report.

EDR is licensed to reproduce certain City Directory works by the copyright holders of those works. The purchaser of this EDR City Directory Report may include it in report(s) delivered to a customer.

RESEARCH SUMMARY

The following research sources were consulted in the preparation of this report. An "X" indicates where information was identified in the source and provided in this report.

Year	Source	TP	Adjoining	Text Abstract	Source Image
2020	EDR Digital Archive	-	X	X	-
	EDR Digital Archive	X	X	X	-
2017	Cole Information	X	X	X	-
2014	Cole Information	X	X	X	-
2010	Cole Information	X	X	X	-
2009	R. L. Polk Co.	X	X	X	X
2005	Cole Information	X	X	X	-
2001	EQUIFAX Polk City Directory	-	X	X	X
2000	Cole Information	X	X	X	-
1996	R. L. Polk Co.	X	X	X	X
1995	Cole Information	-	X	X	-
1992	Cole Information	-	X	X	-
1990	R. L. Polk Co., Publishers	-	X	X	X
1985	R. L. Polk Co., Publishers	-	X	X	X
1981	R. L. Polk Co	-	X	X	X
1975	R. L. Polk Co., Publishers	-	X	X	X

EXECUTIVE SUMMARY

Year	Source	TP	Adjoining	Text Abstract	Source Image
1971	R. L. Polk Co., Publishers	-	X	X	X
1966	R. L. Polk Co., Publishers	-	X	X	X
1961	R. L. Polk Co., Publishers	-	X	X	X
1957	R. L. Polk Co.	-	X	X	X
1951	R. L. Polk Co., Publishers	-	X	X	X
1946	R. L. Polk Co., Publishers	-	X	X	X
1940	R. L. Polk Co., Publishers	-	X	X	X
1935	R. L. Polk Co. of Alabama, Publishers	-	X	X	X
1930	R. L. Polk Co. of Alabama, Publishers	-	X	X	X
1926	R. L. Polk Co., Publishers	-	X	X	X
1920	R. L. Polk Co., Publishers	-	X	X	X

RECORD SOURCES

The EDR City Directory Report accesses a variety of business directory sources, including Haines, InfoUSA, Polk, Cole, Bresser, and Stewart. Listings marked as EDR Digital Archive access Cole and InfoUSA records. The various directory sources enhance and complement each other to provide a more thorough and accurate report.

EDR is licensed to reproduce certain City Directory works by the copyright holders of those works. The purchaser of this EDR City Directory Report may include it in report(s) delivered to a customer.

EXECUTIVE SUMMARY

SELECTED ADDRESSES

The following addresses were selected by the client, for EDR to research. An "X" indicates where information was identified.

Address	*Type*	*Findings*
200 Viaduct Road	Client Entered	

FINDINGS

TARGET PROPERTY INFORMATION

ADDRESS

150 Viaduct Road
Mobile, AL 36610

FINDINGS DETAIL

Target Property research detail.

VIA RD

150 VIA RD

Year	Uses	Source	
2020	CRIMSON SHIPPING CO INC	EDR Digital Archive	

VIADUCT RD

150 VIADUCT RD

Year	Uses	Source	
2017	CRIMSON SHIPPING	Cole Information	
2014	CRIMSON SHIPPING	Cole Information	
2010	CRIMSON SHIPPING CO INC	Cole Information	
2009	MAYBANK SHIPPING CO INC	R. L. Polk Co.	Image pg. A1
	terminals river & marine	R. L. Polk Co.	Image pg. A1
2005	MOBILE MARINE TERMINAL	Cole Information	
2000	B & F TERMINAL	Cole Information	
1996	B & F TERMINAL lumber export	R. L. Polk Co.	Image pg. A27

FINDINGS

ADJOINING PROPERTY DETAIL

The following Adjoining Property addresses were researched for this report. Detailed findings are provided for each address.

CANAL RD

1 CANAL RD

Year	Uses	Source	
1971	SOUTH OF TERRELL RD	R. L. Polk Co., Publishers	Image pg. A65

CANAL ST

1 CANAL ST

Year	Uses	Source	
2014	MICHEAL KINARD	Cole Information	
2009	0 Sanders Cassandra A	R. L. Polk Co.	Image pg. A2
2005	RUBY BRAMLETT	Cole Information	
2001	Dunagan Clyde K	EQUIFAX Polk City Directory	Image pg. A12
2000	RUBY BRAMLETT	Cole Information	
1996	Bramblett Ruby	R. L. Polk Co.	Image pg. A28
1995	BRAMLETT, RUBY	Cole Information	
1992	BRAMLETT, RUBY	Cole Information	
1966	BRANCH WAYNE W	R. L. Polk Co., Publishers	Image pg. A72
1961	Branch Wayne W	R. L. Polk Co., Publishers	Image pg. A84
1957	Branch Wayne W	R. L. Polk Co.	Image pg. A107
1951	Branch Wayne W	R. L. Polk Co., Publishers	Image pg. A133

2 CANAL ST

Year	Uses	Source	
2017	CARROL BRAMBLETT	Cole Information	
2014	CARROL BRAMBLETT	Cole Information	
2010	CARROL BRAMBLETT	Cole Information	
2009	Bramblett Donald E & Carol H	R. L. Polk Co.	Image pg. A2
2005	CARROL BRAMBLETT	Cole Information	
2001	Bramb ett Donald E & Carol	EQUIFAX Polk City Directory	Image pg. A12

FINDINGS

Year	Uses	Source	
2000	OCCUPANT UNKNOWN	Cole Information	
1996	Bramblett Donald E & Carol	R. L. Polk Co.	Image pg. A28
	Bramblett James B	R. L. Polk Co.	Image pg. A28
1995	BRAMLETT, DONALD	Cole Information	
1966	DEATON EDW D	R. L. Polk Co., Publishers	Image pg. A72
1961	Deaton Edw D	R. L. Polk Co., Publishers	Image pg. A84
1957	Deaton Edw D	R. L. Polk Co.	Image pg. A107
1951	Blackburn W Harrison	R. L. Polk Co., Publishers	Image pg. A133

3 CANAL ST

Year	Uses	Source	
2014	LITHGOW WILSON	Cole Information	
2010	LITHGOW WILSON	Cole Information	
2009	No Current Listing	R. L. Polk Co.	Image pg. A2
2005	LITHGO WILSON	Cole Information	
2001	Oglesby Brenda B	EQUIFAX Polk City Directory	Image pg. A12
	Oglesby Jenni	EQUIFAX Polk City Directory	Image pg. A12
	Palmer Allen	EQUIFAX Polk City Directory	Image pg. A12
2000	ALLEN PALMER	Cole Information	
	BRENDA OGLESBY	Cole Information	
1996	Oglesby Jerry D & Brenda	R. L. Polk Co.	Image pg. A28
1995	OGLESBY, JERRY D	Cole Information	
1992	OGLESBY, JERRY D	Cole Information	
1966	SMITH WALTER F	R. L. Polk Co., Publishers	Image pg. A72
1961	Ferguson Carl E	R. L. Polk Co., Publishers	Image pg. A84
1957	Battles Eulas M	R. L. Polk Co.	Image pg. A107
1951	Flournoy Q P	R. L. Polk Co., Publishers	Image pg. A133

6 CANAL ST

Year	Uses	Source	
2017	COLE CALLEN	Cole Information	
2014	COLE CALLEN	Cole Information	
2010	CHRISTOPHER COCHRAN	Cole Information	
2009	No Current Listing	R. L. Polk Co.	Image pg. A2

FINDINGS

Year	Uses	Source	
2001	Callen Paul C E	EQUIFAX Polk City Directory	Image pg. A12
2000	PAUL CALLEN	Cole Information	
1996	Callen Paul C	R. L. Polk Co.	Image pg. A28
1995	CALLEN, PAUL C	Cole Information	
1992	CALLEN, PAUL C	Cole Information	
1966	CALLEN PAUL C	R. L. Polk Co., Publishers	Image pg. A72
1961	Callen Paul C	R. L. Polk Co., Publishers	Image pg. A84
1957	Callen Paul C	R. L. Polk Co.	Image pg. A107
1951	Callen Paul C P	R. L. Polk Co., Publishers	Image pg. A133
1920	6 07 Joshua Campbell	R. L. Polk Co., Publishers	Image pg. A169

7 CANAL ST

Year	Uses	Source	
1920	6 07 Joshua Campbell	R. L. Polk Co., Publishers	Image pg. A169

9 CANAL ST

Year	Uses	Source	
2017	ISRAEL DORSAINVILLE	Cole Information	
2014	BRENDA PALMER	Cole Information	
	ISRAEL DORSAINVILLE	Cole Information	
	CYNTHIA PLEDGER	Cole Information	
2010	ALLEN PALMER	Cole Information	
	ISRAEL DORSAINVILLE	Cole Information	
2009	Oglesby Brenda B E	R. L. Polk Co.	Image pg. A2
	Oglesby Diane	R. L. Polk Co.	Image pg. A2
2005	ALLEN PALMER	Cole Information	
2001	Oglesby Diane	EQUIFAX Polk City Directory	Image pg. A12
	Oglesby Brenda K	EQUIFAX Polk City Directory	Image pg. A12
	Palmer Allen B	EQUIFAX Polk City Directory	Image pg. A12
	Palmer Lynette	EQUIFAX Polk City Directory	Image pg. A12
1996	Wells Jon T & Lizelli	R. L. Polk Co.	Image pg. A28
1995	WELLS, JON T	Cole Information	
1992	WELLS, JON T	Cole Information	
1966	LOVELACE WM	R. L. Polk Co., Publishers	Image pg. A72

FINDINGS

Year	Uses	Source	
1961	Bryan Winston R	R. L. Polk Co., Publishers	Image pg. A84
1957	Dison Burnice R	R. L. Polk Co.	Image pg. A107
1951	Dison Burnice R	R. L. Polk Co., Publishers	Image pg. A133

10 CANAL ST

Year	Uses	Source	
2017	RICHARD FREENEY	Cole Information	
2014	RICHARD FREENEY	Cole Information	
2009	Hobbs Esther G 0 A	R. L. Polk Co.	Image pg. A2
	Ladnier Linda	R. L. Polk Co.	Image pg. A2
2005	ESTHER HOBBS	Cole Information	
2001	Bettis Doris F R A	EQUIFAX Polk City Directory	Image pg. A12
	Bettis Richard T	EQUIFAX Polk City Directory	Image pg. A12
	Hall Ben E	EQUIFAX Polk City Directory	Image pg. A12
2000	B HALL	Cole Information	
1996	Not Verified	R. L. Polk Co.	Image pg. A28
1995	OCCUPANT UNKNOWNN	Cole Information	
1992	SKOGLUND, CAROLYN	Cole Information	
1966	MC WHIRTER MANLEY H	R. L. Polk Co., Publishers	Image pg. A72
1961	Mc Whirter Manley H	R. L. Polk Co., Publishers	Image pg. A84
1957	McWhirter Manley H	R. L. Polk Co.	Image pg. A107
1951	Mc Whirter Manley H	R. L. Polk Co., Publishers	Image pg. A133

13 CANAL ST

Year	Uses	Source	
2017	JONATHAN HARDY	Cole Information	
2014	JONATHAN HARDY	Cole Information	
2010	JONATHAN HARDY	Cole Information	
2009	Hardy Jonathan A	R. L. Polk Co.	Image pg. A2
1996	Not Verified 2 Hses	R. L. Polk Co.	Image pg. A28
1995	OCCUPANT UNKNOWNN	Cole Information	
1966	NEIGHBORS JAMES G	R. L. Polk Co., Publishers	Image pg. A72
1961	Neighbors Jas G	R. L. Polk Co., Publishers	Image pg. A84
1957	Neighbors Jas G	R. L. Polk Co.	Image pg. A107

FINDINGS

Year	Uses	Source	
1951	Basset Thos Z	R. L. Polk Co., Publishers	Image pg. A133

14 CANAL ST

Year	Uses	Source	
2014	BEVERLY JONES	Cole Information	
2009	Jones Beverly G	R. L. Polk Co.	Image pg. A2
	Jones Erica S	R. L. Polk Co.	Image pg. A2
2005	BEVERLY JONES	Cole Information	
2001	Smith Derrick D & Hettie 831 A	EQUIFAX Polk City Directory	Image pg. A12
2000	OCCUPANT UNKNOWN	Cole Information	
1996	Not Verified 2 Hses	R. L. Polk Co.	Image pg. A28
1995	HILLIARD, GEORGE	Cole Information	
1992	MORROW, BRIAN	Cole Information	
1966	MIDDLEBROOKS WM C	R. L. Polk Co., Publishers	Image pg. A72
1961	Middlebrooks Wm C	R. L. Polk Co., Publishers	Image pg. A84
1957	Middlebrooks Wm C	R. L. Polk Co.	Image pg. A107
1951	Middlebrooks Wm C	R. L. Polk Co., Publishers	Image pg. A133

15 CANAL ST

Year	Uses	Source	
2014	ANGELITA SIMON	Cole Information	
2010	ALLEN LAMB	Cole Information	
2009	Alone Acey S	R. L. Polk Co.	Image pg. A2
	Lamb Angelita S & Allen	R. L. Polk Co.	Image pg. A2
	Simon Angelita G 0 A	R. L. Polk Co.	Image pg. A2
	Simon Annie	R. L. Polk Co.	Image pg. A2
2005	ALLEN LAMB	Cole Information	
2001	Blackman Angela N	EQUIFAX Polk City Directory	Image pg. A12
2000	OCCUPANT UNKNOWN	Cole Information	
1996	Not Verified	R. L. Polk Co.	Image pg. A28
1995	HOWELL, HERMAN	Cole Information	
1992	HOWELL, HERMAN	Cole Information	
1966	HOWELL HERMAN	R. L. Polk Co., Publishers	Image pg. A72
1961	How ell Herman	R. L. Polk Co., Publishers	Image pg. A84

FINDINGS

Year	Uses	Source	
1957	How ell Herman	R. L. Polk Co.	Image pg. A107
1951	Hlow ell Herman	R. L. Polk Co., Publishers	Image pg. A133

16 CANAL ST

Year	Uses	Source	
2017	TINA KELLY	Cole Information	
2014	EDWARD GENEST	Cole Information	
2010	MARKISHA DEEDS	Cole Information	
2009	No Current Listing	R. L. Polk Co.	Image pg. A2
2005	CLIFTON DEEDS	Cole Information	
2001	Stephens Charles A	EQUIFAX Polk City Directory	Image pg. A12
2000	MATTIE STEPHENS	Cole Information	
1996	Stephens Charles A & Mattie	R. L. Polk Co.	Image pg. A28
1995	STEPHENS, CHARLES A	Cole Information	
1992	STEPHENS, CHARLES A	Cole Information	
1966	TIMMONS JOHN C	R. L. Polk Co., Publishers	Image pg. A72
1961	Williams Geo W	R. L. Polk Co., Publishers	Image pg. A84
1957	Williams Geo W	R. L. Polk Co.	Image pg. A107
1951	Willis Doyle F	R. L. Polk Co., Publishers	Image pg. A133

GOULD ST

1 GOULD ST

Year	Uses	Source	
1957	Smith Walter J	R. L. Polk Co.	Image pg. A108
1951	Smith Walter J	R. L. Polk Co., Publishers	Image pg. A134
1940	Arundel Corp contrs	R. L. Polk Co., Publishers	Image pg. A155

2 GOULD ST

Year	Uses	Source	
1957	Peterson Bros Serv Sta	R. L. Polk Co.	Image pg. A109
1940	Vacant	R. L. Polk Co., Publishers	Image pg. A155
	d fl County Circuit Court	R. L. Polk Co., Publishers	Image pg. A155
	County Jury Commission	R. L. Polk Co., Publishers	Image pg. A155
	County Registers Office	R. L. Polk Co., Publishers	Image pg. A155

FINDINGS

Year	Uses	Source	
1940	County Circuit Court Clerk	R. L. Polk Co., Publishers	Image pg. A155
	State Solicitor	R. L. Polk Co., Publishers	Image pg. A155
	Street continued	R. L. Polk Co., Publishers	Image pg. A155

3 GOULD ST

Year	Uses	Source	
1957	Small Evie M	R. L. Polk Co.	Image pg. A110
1951	Small Evie M	R. L. Polk Co., Publishers	Image pg. A134
1940	Smith Nettie Mrs restr	R. L. Polk Co., Publishers	Image pg. A155

4 GOULD ST

Year	Uses	Source	
1957	Lane Chas W	R. L. Polk Co.	Image pg. A110
1951	Lane Chas W	R. L. Polk Co., Publishers	Image pg. A134
1940	Vacant	R. L. Polk Co., Publishers	Image pg. A155
	Vacant	R. L. Polk Co., Publishers	Image pg. A155
	Forchheimer Josie Mrs	R. L. Polk Co., Publishers	Image pg. A156
	a Sanders Jas C	R. L. Polk Co., Publishers	Image pg. A156

5 GOULD ST

Year	Uses	Source	
1957	Reaves Asa P	R. L. Polk Co.	Image pg. A110
1951	Reaves Asa P	R. L. Polk Co., Publishers	Image pg. A134
1940	Calvin Fannie c	R. L. Polk Co., Publishers	Image pg. A157

6 GOULD ST

Year	Uses	Source	
1957	Taylor James H	R. L. Polk Co.	Image pg. A112
1951	Wicke Julius C	R. L. Polk Co., Publishers	Image pg. A134
1940	6 8 Waterfront Cafe	R. L. Polk Co., Publishers	Image pg. A157
	Kelley Jas	R. L. Polk Co., Publishers	Image pg. A157

7 GOULD ST

Year	Uses	Source	
1957	Eiland T F	R. L. Polk Co.	Image pg. A114
1951	Rodgers Lamar B	R. L. Polk Co., Publishers	Image pg. A134

FINDINGS

Year	Uses	Source	
1940	Vacant	R. L. Polk Co., Publishers	Image pg. A157
	Long Minnie c	R. L. Polk Co., Publishers	Image pg. A157

8 GOULD ST

Year	Uses	Source	
1957	Tucker Cleveland W	R. L. Polk Co.	Image pg. A116
	Vacant	R. L. Polk Co.	Image pg. A117
	Petrala Gas w hse	R. L. Polk Co.	Image pg. A117
1951	Vaumhauer Carrie Mrs	R. L. Polk Co., Publishers	Image pg. A134
	Jernigans gro	R. L. Polk Co., Publishers	Image pg. A134
1940	6 8 Waterfront Cafe	R. L. Polk Co., Publishers	Image pg. A157

9 GOULD ST

Year	Uses	Source	
1957	Vacant	R. L. Polk Co.	Image pg. A117
1951	Revere Douglas E	R. L. Polk Co., Publishers	Image pg. A134
	Green John L	R. L. Polk Co., Publishers	Image pg. A134
1940	Sellers Benj c barber	R. L. Polk Co., Publishers	Image pg. A157

10 GOULD ST

Year	Uses	Source	
1957	Green Doris Mrs	R. L. Polk Co.	Image pg. A109
	Smith Richd H	R. L. Polk Co.	Image pg. A109
1940	No 6 Taxi Service	R. L. Polk Co., Publishers	Image pg. A155
	Nelson Eliz L Mrs	R. L. Polk Co., Publishers	Image pg. A155

11 GOULD ST

Year	Uses	Source	
1957	Hurdle Jesse C	R. L. Polk Co.	Image pg. A109
1951	Moss Geo B	R. L. Polk Co., Publishers	Image pg. A134
1940	Taylor Mary J c	R. L. Polk Co., Publishers	Image pg. A155

12 GOULD ST

Year	Uses	Source	
1957	Vacant	R. L. Polk Co.	Image pg. A109
1951	Pow ell Wm F	R. L. Polk Co., Publishers	Image pg. A134

FINDINGS

Year	Uses	Source	
1940	Nelson Tavern restr	R. L. Polk Co., Publishers	Image pg. A155
	Nelson Louis M	R. L. Polk Co., Publishers	Image pg. A155

13 GOULD ST

Year	Uses	Source	
1957	Mealer Billy R	R. L. Polk Co.	Image pg. A109
1951	Morton James B	R. L. Polk Co., Publishers	Image pg. A134
1940	Pippinos John confr	R. L. Polk Co., Publishers	Image pg. A155

14 GOULD ST

Year	Uses	Source	
1957	Strickausen Jay L	R. L. Polk Co.	Image pg. A109
1940	Vacant	R. L. Polk Co., Publishers	Image pg. A155

15 GOULD ST

Year	Uses	Source	
1957	Scanian Henry G	R. L. Polk Co.	Image pg. A109
1951	Scanlan Henry G	R. L. Polk Co., Publishers	Image pg. A134
1940	Mobile Barber College	R. L. Polk Co., Publishers	Image pg. A155

16 GOULD ST

Year	Uses	Source	
1957	Kilgore Simpson L	R. L. Polk Co.	Image pg. A109
1951	Kilgore Simpson L	R. L. Polk Co., Publishers	Image pg. A134
1940	16 18 National Lunch Co restr	R. L. Polk Co., Publishers	Image pg. A155
	Arlington House The furn	R. L. Polk Co., Publishers	Image pg. A155

17 GOULD ST

Year	Uses	Source	
1957	Cato Luther	R. L. Polk Co.	Image pg. A109
1951	Cato Luther H	R. L. Polk Co., Publishers	Image pg. A134
1940	Vacant	R. L. Polk Co., Publishers	Image pg. A155

18 GOULD ST

Year	Uses	Source	
1957	Freeland John M	R. L. Polk Co.	Image pg. A109

FINDINGS

Year	Uses	Source	
1951	Freeland John M	R. L. Polk Co., Publishers	Image pg. A134
1940	16 18 National Lunch Co restr	R. L. Polk Co., Publishers	Image pg. A155

19 GOULD ST

Year	Uses	Source	
1957	Cato Wilbur O	R. L. Polk Co.	Image pg. A109
1951	Cato D Wilbur	R. L. Polk Co., Publishers	Image pg. A134

20 GOULD ST

Year	Uses	Source	
1957	Kellett Lula F Mrs	R. L. Polk Co.	Image pg. A109
	Kellett Jos W	R. L. Polk Co.	Image pg. A109
1951	Kellett WNm B	R. L. Polk Co., Publishers	Image pg. A134
	Vacant	R. L. Polk Co., Publishers	Image pg. A134

21 GOULD ST

Year	Uses	Source	
1957	Baumbauer Linda L Mrs	R. L. Polk Co.	Image pg. A109
1951	Baumhauer Linda L Mrs	R. L. Polk Co., Publishers	Image pg. A134

22 GOULD ST

Year	Uses	Source	
1957	Seabury Minnie Mrs	R. L. Polk Co.	Image pg. A109
1951	Seabury Minnie Mrs	R. L. Polk Co., Publishers	Image pg. A134

24 GOULD ST

Year	Uses	Source	
1951	Jernigan & Collard hdw and	R. L. Polk Co., Publishers	Image pg. A134
	bldg sups	R. L. Polk Co., Publishers	Image pg. A134

50 GOULD ST

Year	Uses	Source	
1957	Jernigans Hdw & Bldg Sups	R. L. Polk Co.	Image pg. A111
1940	Andreades Orestes restr	R. L. Polk Co., Publishers	Image pg. A157
	Sudeiha Nassife	R. L. Polk Co., Publishers	Image pg. A157

FINDINGS

51 GOULD ST

Year	Uses	Source	
1957	Sharp Clara L Mrs	R. L. Polk Co.	Image pg. A111
1940	51 53 Vacant	R. L. Polk Co., Publishers	Image pg. A157

53 GOULD ST

Year	Uses	Source	
1957	Morton Joe N	R. L. Polk Co.	Image pg. A111
1951	Moses Joshua B	R. L. Polk Co., Publishers	Image pg. A134
1940	51 53 Vacant	R. L. Polk Co., Publishers	Image pg. A157

54 GOULD ST

Year	Uses	Source	
1957	Jernigan Thos J jr	R. L. Polk Co.	Image pg. A111
	Kenopke Chester W notary	R. L. Polk Co.	Image pg. A111
1951	Jernlgan Thos jr	R. L. Polk Co., Publishers	Image pg. A134
	Duncan Morris C	R. L. Polk Co., Publishers	Image pg. A134
1940	54 56 Mutcdhnick Saml geni mdse	R. L. Polk Co., Publishers	Image pg. A157
	Mutchnick Sami	R. L. Polk Co., Publishers	Image pg. A157

55 GOULD ST

Year	Uses	Source	
1957	Cooper Quitman T	R. L. Polk Co.	Image pg. A111
	Sullivan Howard B	R. L. Polk Co.	Image pg. A111
1940	Vacant	R. L. Polk Co., Publishers	Image pg. A157
	City Taxi Service	R. L. Polk Co., Publishers	Image pg. A157

56 GOULD ST

Year	Uses	Source	
1957	Lowry Sarah A Mrs	R. L. Polk Co.	Image pg. A111
1951	Lowry Sarah A Mrs a	R. L. Polk Co., Publishers	Image pg. A134
1940	54 56 Mutcdhnick Saml geni mdse	R. L. Polk Co., Publishers	Image pg. A157

57 GOULD ST

Year	Uses	Source	
1957	McCarty H Myles jr	R. L. Polk Co.	Image pg. A111

FINDINGS

Year	Uses	Source	
1951	Cooper Quitman T	R. L. Polk Co., Publishers	Image pg. A134
	Mc Carty Henry M jr	R. L. Polk Co., Publishers	Image pg. A134
1940	Ala Neon Co signs	R. L. Polk Co., Publishers	Image pg. A157

58 GOULD ST

Year	Uses	Source	
1957	Lew is Thos B	R. L. Polk Co.	Image pg. A111
1951	Lew is Thos B	R. L. Polk Co., Publishers	Image pg. A134
1940	Vacant	R. L. Polk Co., Publishers	Image pg. A157
	Vacant	R. L. Polk Co., Publishers	Image pg. A157

59 GOULD ST

Year	Uses	Source	
1957	Cleveland Chas E	R. L. Polk Co.	Image pg. A111
1951	Cleveland Chas E	R. L. Polk Co., Publishers	Image pg. A134
1940	Arundel Corp The w hse	R. L. Polk Co., Publishers	Image pg. A157
	Vacant	R. L. Polk Co., Publishers	Image pg. A157

60 GOULD ST

Year	Uses	Source	
1957	Mosley Kate B Mrs	R. L. Polk Co.	Image pg. A113
1951	Dunn Walter T	R. L. Polk Co., Publishers	Image pg. A134
	Dunn Ruth A Mrs drsmkr	R. L. Polk Co., Publishers	Image pg. A134
1940	Grodsky Harry L geni mdse	R. L. Polk Co., Publishers	Image pg. A157
	Grodsky Harry L	R. L. Polk Co., Publishers	Image pg. A157

61 GOULD ST

Year	Uses	Source	
1957	Robinson M P	R. L. Polk Co.	Image pg. A113
	Vacant	R. L. Polk Co.	Image pg. A113
1951	Wheeler Pearl Mrs	R. L. Polk Co., Publishers	Image pg. A134

62 GOULD ST

Year	Uses	Source	
1957	Adams Elsie B Mrs	R. L. Polk Co.	Image pg. A113
1951	Adams L Jasper	R. L. Polk Co., Publishers	Image pg. A134

FINDINGS

Year	Uses	Source	
1940	Palughi Jos P restr	R. L. Polk Co., Publishers	Image pg. A157

63 GOULD ST

Year	Uses	Source	
1957	Mills Billy R Rev	R. L. Polk Co.	Image pg. A113
	Gray Henry N	R. L. Polk Co.	Image pg. A113
	Gray Vivian V Mrs beauty shop	R. L. Polk Co.	Image pg. A113
1951	Gray Henry N	R. L. Polk Co., Publishers	Image pg. A134
	Gray Vivian V Mrs beauty	R. L. Polk Co., Publishers	Image pg. A134

64 GOULD ST

Year	Uses	Source	
1957	Griffin David K	R. L. Polk Co.	Image pg. A113
1951	Griffin David K	R. L. Polk Co., Publishers	Image pg. A134
1940	Dixie Taxi Service	R. L. Polk Co., Publishers	Image pg. A157
	Palughti John	R. L. Polk Co., Publishers	Image pg. A157

65 GOULD ST

Year	Uses	Source	
1957	Pylate Heary W	R. L. Polk Co.	Image pg. A113
1951	Mallette Andy E	R. L. Polk Co., Publishers	Image pg. A134
1940	Vacant	R. L. Polk Co., Publishers	Image pg. A157
	Vacant	R. L. Polk Co., Publishers	Image pg. A157

66 GOULD ST

Year	Uses	Source	
1940	Vacant	R. L. Polk Co., Publishers	Image pg. A157

67 GOULD ST

Year	Uses	Source	
1957	Stephens Eather A	R. L. Polk Co.	Image pg. A113
1951	Stephens Eather A	R. L. Polk Co., Publishers	Image pg. A134
1940	Vacant	R. L. Polk Co., Publishers	Image pg. A157

FINDINGS

68 GOULD ST

Year	Uses	Source	
1940	68 70 Flinn Geo B beer	R. L. Polk Co., Publishers	Image pg. A157

69 GOULD ST

Year	Uses	Source	
1957	Saxon Mae	R. L. Polk Co.	Image pg. A113
1951	Saxon Mae	R. L. Polk Co., Publishers	Image pg. A134
	Whistler Fire Dept	R. L. Polk Co., Publishers	Image pg. A134
1940	Vacant	R. L. Polk Co., Publishers	Image pg. A157

70 GOULD ST

Year	Uses	Source	
1957	Eckhoff Horace A jr	R. L. Polk Co.	Image pg. A115
1951	Eckhoff Horace A	R. L. Polk Co., Publishers	Image pg. A134
1940	68 70 Flinn Geo B beer	R. L. Polk Co., Publishers	Image pg. A157

GULF ST

1 GULF ST

Year	Uses	Source	
2014	RONALD LOWE	Cole Information	
2010	RONALD LOWE	Cole Information	
2009	0 Rowe Ronald	R. L. Polk Co.	Image pg. A3
2005	DEWEY MARLER	Cole Information	
2001	Lowe Ronald D E	EQUIFAX Polk City Directory	Image pg. A13
	Lowe Linda R	EQUIFAX Polk City Directory	Image pg. A13
	A Not Verified	EQUIFAX Polk City Directory	Image pg. A13
2000	LAKE FOREST YACHT & COUNTRY CLUB	Cole Information	
	RONALD LOWE	Cole Information	
1996	Lowe Ronald D & Linda	R. L. Polk Co.	Image pg. A29
1995	LOWE, RONALD D	Cole Information	
1966	BETANCOURT WILL J	R. L. Polk Co., Publishers	Image pg. A73
1961	Vacant	R. L. Polk Co., Publishers	Image pg. A85
1957	Betancourt Bourbon R	R. L. Polk Co.	Image pg. A118
1951	2 Betancourt Bourbon R	R. L. Polk Co., Publishers	Image pg. A135

FINDINGS

2 GULF ST

Year	Uses	Source	
2017	KAREY CLEMENTS	Cole Information	
2009	3 No Current Listing 2 Hses	R. L. Polk Co.	Image pg. A3
2001	Clement Joanne A	EQUIFAX Polk City Directory	Image pg. A13
	Clement Henry A	EQUIFAX Polk City Directory	Image pg. A13
2000	H CLEMENT	Cole Information	
1996	Clement Henry T	R. L. Polk Co.	Image pg. A29
1995	CLEMENT, H A	Cole Information	
1992	CLEMENT, H A	Cole Information	
1966	CLEMENTS HENRY A	R. L. Polk Co., Publishers	Image pg. A73
1961	Vacant	R. L. Polk Co., Publishers	Image pg. A85
1957	Taylor Ernest H	R. L. Polk Co.	Image pg. A118
1951	Holley Frank N	R. L. Polk Co., Publishers	Image pg. A135

3 GULF ST

Year	Uses	Source	
2017	PAUL SEIPPEL	Cole Information	
2014	PAUL SEIPPEL	Cole Information	
2001	Reeves Inez	EQUIFAX Polk City Directory	Image pg. A13
2000	INEZ REEVES	Cole Information	
1996	Reeves Bonnie I	R. L. Polk Co.	Image pg. A29
1995	REAVES, MARION M	Cole Information	
1992	REAVES, MARION M	Cole Information	
1966	REEVES MARION M	R. L. Polk Co., Publishers	Image pg. A73
1961	Reeves Marion M	R. L. Polk Co., Publishers	Image pg. A87
1957	Reeves Marion M	R. L. Polk Co.	Image pg. A118
	Lee Robt E	R. L. Polk Co.	Image pg. A118
1951	Reeves Marion M	R. L. Polk Co., Publishers	Image pg. A137
	Reeves Minnie R Mrs	R. L. Polk Co., Publishers	Image pg. A137

4 GULF ST

Year	Uses	Source	
2017	TOM MARTIN	Cole Information	
2009	Dunn Erica	R. L. Polk Co.	Image pg. A3

FINDINGS

Year	Uses	Source	
2009	Jordan Dennis W Jr 0 A	R. L. Polk Co.	Image pg. A3
2005	JASON BROWN	Cole Information	
2001	Brow n Donnie W	EQUIFAX Polk City Directory	Image pg. A13
2000	BIRNEY KING	Cole Information	
1996	Not Verified 2 Hses	R. L. Polk Co.	Image pg. A29
1995	KING, BIRNEY V	Cole Information	
1966	SIMPSON WM D	R. L. Polk Co., Publishers	Image pg. A73
1961	Carlson Carl W jr	R. L. Polk Co., Publishers	Image pg. A89
1957	Carlson Carl W jr	R. L. Polk Co.	Image pg. A118
1951	Baker Anderson J	R. L. Polk Co., Publishers	Image pg. A139

5 GULF ST

Year	Uses	Source	
2017	ELIZABETH SHORE	Cole Information	
2010	KATHY WORKMAN	Cole Information	
2009	Workman Kathy	R. L. Polk Co.	Image pg. A3
2005	ANGELA WILLIAMSON	Cole Information	
2001	Shore Franklin Jr E	EQUIFAX Polk City Directory	Image pg. A13
	Shore Elizabeth A	EQUIFAX Polk City Directory	Image pg. A13
1996	Not Verified 2 Hses	R. L. Polk Co.	Image pg. A29
1995	OCCUPANT UNKNOWNN	Cole Information	
1966	KING LIZZIE H MRS	R. L. Polk Co., Publishers	Image pg. A73
1961	King Lizzie H Mrs	R. L. Polk Co., Publishers	Image pg. A91
1957	King Lizzie H Mrs	R. L. Polk Co.	Image pg. A118
1951	Penrod Harold E	R. L. Polk Co., Publishers	Image pg. A141

6 GULF ST

Year	Uses	Source	
2017	ANTHONY WILSON	Cole Information	
2014	ANTHONY WILSON	Cole Information	
2010	TONYA BRANNON	Cole Information	
2009	0 Brannon Tonya J A	R. L. Polk Co.	Image pg. A3
2005	EVELYN JAMES	Cole Information	
2001	Yames Evelyn M	EQUIFAX Polk City Directory	Image pg. A13

FINDINGS

Year	Uses	Source	
2000	HAROLD PENROD	Cole Information	
1996	Hudson Clark	R. L. Polk Co.	Image pg. A29
	BODDENS APARTMENTS UNIT	R. L. Polk Co.	Image pg. A29
1995	HUDSON, CLARK	Cole Information	
1992	PENROD, HAROLD SR	Cole Information	
1966	PENROD HAROLD E	R. L. Polk Co., Publishers	Image pg. A73
1961	Penrod Harold E	R. L. Polk Co., Publishers	Image pg. A93
1957	Penrod Harold E	R. L. Polk Co.	Image pg. A118
1951	King Lizzie H Mrs bdg hse	R. L. Polk Co., Publishers	Image pg. A143

7 GULF ST

Year	Uses	Source	
2017	STEPHEN GOFF	Cole Information	
2009	No Current Listing	R. L. Polk Co.	Image pg. A5
2005	STEPHEN GOFF	Cole Information	
2001	Not Verified	EQUIFAX Polk City Directory	Image pg. A13
2000	CAROLYN MELVIN	Cole Information	
1996	Woodworth John S & Sharon	R. L. Polk Co.	Image pg. A29
1995	MELVIN, CAROLYN	Cole Information	
1992	MELVIN, CAROLYN	Cole Information	
1966	POWELL MAX O	R. L. Polk Co., Publishers	Image pg. A73
1961	Powell Max	R. L. Polk Co., Publishers	Image pg. A95
1957	Powell Max O	R. L. Polk Co.	Image pg. A118
1951	Powell Max	R. L. Polk Co., Publishers	Image pg. A145

8 GULF ST

Year	Uses	Source	
2014	WILLIAM PENNINGTON	Cole Information	
2010	WILLIAM PENNINGTON	Cole Information	
2009	Pennington Vail R & William G F A	R. L. Polk Co.	Image pg. A5
2005	WILLIAM PENNINGTON	Cole Information	
2001	Pennington William G S A	EQUIFAX Polk City Directory	Image pg. A13
2000	OCCUPANT UNKNOWN	Cole Information	
1996	Not Verified	R. L. Polk Co.	Image pg. A29

FINDINGS

Year	Uses	Source	
1995	PENNINGTON, WILLIAM G	Cole Information	
1966	PENNINGTON WW G	R. L. Polk Co., Publishers	Image pg. A73
1961	Pennington Wm G	R. L. Polk Co., Publishers	Image pg. A95
1957	Pennlngton Wm G	R. L. Polk Co.	Image pg. A118
1951	Pennington Wm G	R. L. Polk Co., Publishers	Image pg. A145

9 GULF ST

Year	Uses	Source	
2017	JULIE MCCLELLAND	Cole Information	
2014	JULIE MCCLELLAND	Cole Information	
2010	JULIE MCCLELLAND	Cole Information	
2009	0 Pittman Byron A	R. L. Polk Co.	Image pg. A5
2005	KATHY CRESONG	Cole Information	
2001	Cresonq Kathy GE	EQUIFAX Polk City Directory	Image pg. A13
2000	KATHY CRESONG	Cole Information	
1996	Vacant	R. L. Polk Co.	Image pg. A29
1995	MANLEY, J J	Cole Information	
1966	TURNER JOHN F	R. L. Polk Co., Publishers	Image pg. A73
1961	Turner John F	R. L. Polk Co., Publishers	Image pg. A95
1957	Turner John F	R. L. Polk Co.	Image pg. A118
1951	Slay Floyd E	R. L. Polk Co., Publishers	Image pg. A145

10 GULF ST

Year	Uses	Source	
2017	LEON LOEWEN	Cole Information	
2014	LEON LOEWEN	Cole Information	
2010	LEON LOEWEN	Cole Information	
2009	Loew en Leon A & Judith S	R. L. Polk Co.	Image pg. A3
2005	LEON LOEWEN	Cole Information	
2001	Loew en Leon A & Judith S A	EQUIFAX Polk City Directory	Image pg. A13
2000	LEON LOEWEN	Cole Information	
1996	Not Verified	R. L. Polk Co.	Image pg. A29
1995	LOEWEN, LEON A	Cole Information	
1992	LOEWEN, LEON A	Cole Information	

FINDINGS

Year	Uses	Source	
1966	LOEWEN LEON A	R. L. Polk Co., Publishers	Image pg. A73
1961	Slay Floyd E	R. L. Polk Co., Publishers	Image pg. A85
1957	Slay Floyd E	R. L. Polk Co.	Image pg. A118
1951	Turner John F	R. L. Polk Co., Publishers	Image pg. A135

11 GULF ST

Year	Uses	Source	
2009	12 No Current Listing 2 Hses	R. L. Polk Co.	Image pg. A3
2005	RUSSELL ORSO	Cole Information	
2001	Orso J	EQUIFAX Polk City Directory	Image pg. A13
	Peterson	EQUIFAX Polk City Directory	Image pg. A13
2000	ORELLA PETERSON	Cole Information	
	J ORSO	Cole Information	
1996	Peterson Orella	R. L. Polk Co.	Image pg. A29
1995	PETERSON, ORELLA M	Cole Information	
1992	PETERSON, O M	Cole Information	
1966	JONES NOREVELL	R. L. Polk Co., Publishers	Image pg. A73
1961	Gaines Huey	R. L. Polk Co., Publishers	Image pg. A85
1957	Whitten Ola Mrs	R. L. Polk Co.	Image pg. A118
	Lynn Cecil E	R. L. Polk Co.	Image pg. A118
1951	Williamson Harold E	R. L. Polk Co., Publishers	Image pg. A135
	Stanley Chester H	R. L. Polk Co., Publishers	Image pg. A135

12 GULF ST

Year	Uses	Source	
2017	CHRISTOPHER LAMBERT	Cole Information	
2014	PAMELA PERKINS	Cole Information	
2010	TAMMY DEES	Cole Information	
2005	YOLANDA ALEXANDER	Cole Information	
2001	Ruffin Annie E	EQUIFAX Polk City Directory	Image pg. A13
2000	RICHARD CLARK	Cole Information	
1996	Not Verified	R. L. Polk Co.	Image pg. A29
1995	OCCUPANT UNKNOWNN	Cole Information	
1992	DARLEY, J H	Cole Information	

FINDINGS

Year	Uses	Source	
1966	DARLEY JOHN H	R. L. Polk Co., Publishers	Image pg. A73
1961	Darley John H	R. L. Polk Co., Publishers	Image pg. A85
1957	Darley John H	R. L. Polk Co.	Image pg. A118
1951	Weekley Jas A	R. L. Polk Co., Publishers	Image pg. A135

13 GULF ST

Year	Uses	Source	
2017	NATHANIEL MAYO	Cole Information	
2014	NATHANIEL MAYO	Cole Information	
2010	ISABELLE BELL	Cole Information	
2009	Napper Gordon K A	R. L. Polk Co.	Image pg. A3
	Viera Juan H	R. L. Polk Co.	Image pg. A3
2005	TYRONE BATTLES	Cole Information	
2000	OCCUPANT UNKNOWN	Cole Information	
1996	Lockard Mary E	R. L. Polk Co.	Image pg. A29
1995	LOCKARD, JOHN D	Cole Information	
1992	LOCKARD, JOHN D	Cole Information	
1966	LOCKARD JOHN D	R. L. Polk Co., Publishers	Image pg. A73
1961	Hink Clarence A	R. L. Polk Co., Publishers	Image pg. A85
1957	Lockard Jos O	R. L. Polk Co.	Image pg. A118
1951	Lusk Robt L	R. L. Polk Co., Publishers	Image pg. A135

14 GULF ST

Year	Uses	Source	
2009	No Current Listing	R. L. Polk Co.	Image pg. A3
2001	Owens Jeremy 1 At	EQUIFAX Polk City Directory	Image pg. A13
	Owens Mack L	EQUIFAX Polk City Directory	Image pg. A13
2000	MACK OWENS	Cole Information	
1996	Owens Mack L	R. L. Polk Co.	Image pg. A29
1995	OCCUPANT UNKNOWNN	Cole Information	
1966	NO RETURN	R. L. Polk Co., Publishers	Image pg. A73
1961	Smith Ellis	R. L. Polk Co., Publishers	Image pg. A85
1957	Smith Ellis O	R. L. Polk Co.	Image pg. A118
1951	Mc Daniel Emory W	R. L. Polk Co., Publishers	Image pg. A135

FINDINGS

15 GULF ST

Year	Uses	Source	
2017	TAMMY ROBERTS	Cole Information	
2014	TAMMY ROBERTS	Cole Information	
2010	TAMMY DEES	Cole Information	
2009	Dees William D & Rita J	R. L. Polk Co.	Image pg. A3
2001	Dees William D	EQUIFAX Polk City Directory	Image pg. A13
	Dees Rita J	EQUIFAX Polk City Directory	Image pg. A13
1996	Not Verified	R. L. Polk Co.	Image pg. A29
1995	OCCUPANT UNKNOWNN	Cole Information	
1992	KELLY, PATRICK M	Cole Information	
1966	VACANT	R. L. Polk Co., Publishers	Image pg. A73
1961	Tyner Walter I	R. L. Polk Co., Publishers	Image pg. A85
1957	Pavlic Willie F	R. L. Polk Co.	Image pg. A118
1951	Taylor James C	R. L. Polk Co., Publishers	Image pg. A135

16 GULF ST

Year	Uses	Source	
2017	LINDA BERMUDEZ	Cole Information	
2014	LINDA BERMUDEZ	Cole Information	
2010	LINDA ADAMS	Cole Information	
2009	Bermudez Linda P	R. L. Polk Co.	Image pg. A3
	Bermudez Pedro S	R. L. Polk Co.	Image pg. A3
2005	LINDA BERMUDEZ	Cole Information	
2001	Adams L M	EQUIFAX Polk City Directory	Image pg. A13
	Bermudez Linda M	EQUIFAX Polk City Directory	Image pg. A13
1996	Adams Linda	R. L. Polk Co.	Image pg. A29
1995	ADAMS, LINDA M	Cole Information	
1966	THAMES JOHN A JR	R. L. Polk Co., Publishers	Image pg. A73
1961	Carnathan Jos W	R. L. Polk Co., Publishers	Image pg. A85
1957	Harville Jack	R. L. Polk Co.	Image pg. A118
1951	Eads Wilburn	R. L. Polk Co., Publishers	Image pg. A135

FINDINGS

17 GULF ST

Year	Uses	Source	
2017	FELICIA BANKS	Cole Information	
2014	FELICIA BANKS	Cole Information	
2009	0 Jordan Dennis W Jr A	R. L. Polk Co.	Image pg. A3
2005	CLARA REEVES	Cole Information	
2001	Reeves Clara P	EQUIFAX Polk City Directory	Image pg. A13
2000	OCCUPANT UNKNOWN	Cole Information	
1996	Reeves Clara V	R. L. Polk Co.	Image pg. A29
	Reeves Charlie E	R. L. Polk Co.	Image pg. A29
1995	REEVES, LOUIE N	Cole Information	
1992	REEVES, LOUIE N	Cole Information	
1966	NO RETURN	R. L. Polk Co., Publishers	Image pg. A73
1961	Vacant	R. L. Polk Co., Publishers	Image pg. A85
1957	Foster B F	R. L. Polk Co.	Image pg. A118
1951	Cody Frank J	R. L. Polk Co., Publishers	Image pg. A135

18 GULF ST

Year	Uses	Source	
2017	KATIE OWEN	Cole Information	
2010	DAVID OWEN	Cole Information	
2009	No Current Listing	R. L. Polk Co.	Image pg. A3
2005	DAVID OWEN	Cole Information	
2001	Ow en David W & Judv	EQUIFAX Polk City Directory	Image pg. A13
2000	OCCUPANT UNKNOWN	Cole Information	
1996	Not Verified	R. L. Polk Co.	Image pg. A29
1995	OCCUPANT UNKNOWNN	Cole Information	
1966	MORRIS CARLOS B	R. L. Polk Co., Publishers	Image pg. A73
1961	Holcombc Kennlth N	R. L. Polk Co., Publishers	Image pg. A85
1957	Holcombe Kenneth N	R. L. Polk Co.	Image pg. A118
1951	Morris C Aubrey	R. L. Polk Co., Publishers	Image pg. A135

19 GULF ST

Year	Uses	Source
2017	MARK MILLER	Cole Information

FINDINGS

Year	Uses	Source	
2014	DOROTHY GONZALES	Cole Information	
2010	MARK MILLER	Cole Information	
2009	Peek Karen	R. L. Polk Co.	Image pg. A3
2005	MARK MILLER	Cole Information	
2001	Gonzalez Dorthey W E	EQUIFAX Polk City Directory	Image pg. A13
	Gonzalez Rene E	EQUIFAX Polk City Directory	Image pg. A13
	Moore Gerald	EQUIFAX Polk City Directory	Image pg. A13
	Moore Karen P	EQUIFAX Polk City Directory	Image pg. A13
	Peek Michael S	EQUIFAX Polk City Directory	Image pg. A13
2000	A SOSEBEE	Cole Information	
1996	Gonzalus Dorthey	R. L. Polk Co.	Image pg. A29
	Sosebee A B	R. L. Polk Co.	Image pg. A29
1995	SOSEBEE, ALMA B	Cole Information	
1992	SOSEBEE, A B	Cole Information	
1966	VACANT	R. L. Polk Co., Publishers	Image pg. A73
1961	West E 1 G L	R. L. Polk Co., Publishers	Image pg. A85
1957	Shirrah Ernest	R. L. Polk Co.	Image pg. A118
1951	Cook Aubrey H	R. L. Polk Co., Publishers	Image pg. A135
	Whiddon Jesse W	R. L. Polk Co., Publishers	Image pg. A135

20 GULF ST

Year	Uses	Source	
2017	ROCKY JOHNSON	Cole Information	
2014	ROCKY JOHNSON	Cole Information	
2009	0 Marshall Regina	R. L. Polk Co.	Image pg. A3
	Napper Gordon A	R. L. Polk Co.	Image pg. A3
2005	DANIEL FORNES	Cole Information	
2001	Not Verified	EQUIFAX Polk City Directory	Image pg. A13
1996	Chestang G How ard	R. L. Polk Co.	Image pg. A29
1995	CHESTANG, GARNER H	Cole Information	
1992	CHESTANG, GARNER H	Cole Information	
1966	MITCHELL LOIS S MRS	R. L. Polk Co., Publishers	Image pg. A73
1961	Mitchell Thos 1 AGI 8	R. L. Polk Co., Publishers	Image pg. A85

FINDINGS

Year	Uses	Source	
1961	Cooper Mabel B Mrs nurse	R. L. Polk Co., Publishers	Image pg. A86
1957	Mitchell Thos D	R. L. Polk Co.	Image pg. A118
1951	Mitchell Thos D	R. L. Polk Co., Publishers	Image pg. A135

21 GULF ST

Year	Uses	Source	
1966	VACANT	R. L. Polk Co., Publishers	Image pg. A73
1961	Vacant	R. L. Polk Co., Publishers	Image pg. A86
1957	Moorer Edith A Mrs	R. L. Polk Co.	Image pg. A118
1951	Bentley John	R. L. Polk Co., Publishers	Image pg. A135

22 GULF ST

Year	Uses	Source	
2017	SILAS POPE	Cole Information	
2014	SILAS POPE	Cole Information	
2010	SILAS POPE	Cole Information	
2009	Pope Silas J & Ruby J	R. L. Polk Co.	Image pg. A3
2005	SILAS POPE	Cole Information	
2000	OCCUPANT UNKNOWN	Cole Information	
1996	Pope Benton J & Stacy	R. L. Polk Co.	Image pg. A29
1995	POPE, STACY	Cole Information	
1992	POPE, S	Cole Information	
1966	VACANT	R. L. Polk Co., Publishers	Image pg. A73
1961	Teal Sanford E	R. L. Polk Co., Publishers	Image pg. A86
1957	Plant Tramble	R. L. Polk Co.	Image pg. A118
1951	Hollimon John W	R. L. Polk Co., Publishers	Image pg. A136

23 GULF ST

Year	Uses	Source	
2017	CHRISTOPHER WEST	Cole Information	
2014	CHRISTOPHER WEST	Cole Information	
2010	BOBBY WEST	Cole Information	
2009	West Evelyn R E	R. L. Polk Co.	Image pg. A3
	West Glenna M	R. L. Polk Co.	Image pg. A3

FINDINGS

Year	Uses	Source	
2005	EARL WEST	Cole Information	
2001	West Earl R	EQUIFAX Polk City Directory	Image pg. A13
	West Glenna M	EQUIFAX Polk City Directory	Image pg. A13
2000	EARL WEST	Cole Information	
1996	West Glenna M	R. L. Polk Co.	Image pg. A29
	West Christopher D	R. L. Polk Co.	Image pg. A29
	West Michael G	R. L. Polk Co.	Image pg. A29
1995	WEST, E R	Cole Information	
1992	WEST, E R	Cole Information	
1966	WEST E R	R. L. Polk Co., Publishers	Image pg. A73
1961	Vacant	R. L. Polk Co., Publishers	Image pg. A86
1957	Courtney Rufus E	R. L. Polk Co.	Image pg. A118
1951	Sims Frank H	R. L. Polk Co., Publishers	Image pg. A136

31 GULF ST

Year	Uses	Source	
1996	12 Not Verified 12 Apts	R. L. Polk Co.	Image pg. A29
1995	WELCH, WILLIAM	Cole Information	
	MOORE, ROY A	Cole Information	
	BERA, PAMELA	Cole Information	
1992	LEWIS, EDWARD	Cole Information	
	BOARTFIELD, DAVID	Cole Information	
	BRITTON, DIANA	Cole Information	
	HAVARD, KAREN	Cole Information	
	NILL, SHERRY	Cole Information	
1966	PALMER HOUSE APARTMENTS	R. L. Polk Co., Publishers	Image pg. A73
	DRISKELL W D	R. L. Polk Co., Publishers	Image pg. A73
	A OVERTON J C	R. L. Polk Co., Publishers	Image pg. A73
	SCALF CARROLL H	R. L. Polk Co., Publishers	Image pg. A73
	A BLAKE CARL	R. L. Polk Co., Publishers	Image pg. A73
	5 ROBINSON O S	R. L. Polk Co., Publishers	Image pg. A73
	6 LAWRENCE L S	R. L. Polk Co., Publishers	Image pg. A73
	A HAYWOOD JOHN	R. L. Polk Co., Publishers	Image pg. A73

FINDINGS

Year	Uses	Source	
1966	9 SMITH THOS	R. L. Polk Co., Publishers	Image pg. A73
	10 PRINGLE A D	R. L. Polk Co., Publishers	Image pg. A73
	BARFIELD A M	R. L. Polk Co., Publishers	Image pg. A73
	VACANT	R. L. Polk Co., Publishers	Image pg. A73
	VACANT	R. L. Polk Co., Publishers	Image pg. A73
	POWELL CURTIS	R. L. Polk Co., Publishers	Image pg. A73
	20 JAMES WM H	R. L. Polk Co., Publishers	Image pg. A73
	HOLLAND JAMES	R. L. Polk Co., Publishers	Image pg. A73
1957	Palmer House Apts	R. L. Polk Co.	Image pg. A118
	6 Vacant	R. L. Polk Co.	Image pg. A118
	9 Taylor Jess	R. L. Polk Co.	Image pg. A118
	17 Vacant	R. L. Polk Co.	Image pg. A118
	Haney Wm	R. L. Polk Co.	Image pg. A118
	Vacant	R. L. Polk Co.	Image pg. A118
	Gibson Wm J	R. L. Polk Co.	Image pg. A118

32 GULF ST

Year	Uses	Source	
2009	No Current Listing	R. L. Polk Co.	Image pg. A3
2005	NAYDIYA KING	Cole Information	
2001	Not Verified	EQUIFAX Polk City Directory	Image pg. A13
1996	Stephens Robert B & Mona	R. L. Polk Co.	Image pg. A29
1995	STEPHENS, BOBBY	Cole Information	
1966	GORDON ELIZ MRS	R. L. Polk Co., Publishers	Image pg. A73
1961	Jackson Martha L Mrs	R. L. Polk Co., Publishers	Image pg. A88
1957	Williams Thos A	R. L. Polk Co.	Image pg. A118
	Mathis Harold	R. L. Polk Co.	Image pg. A118
1951	Wilkins Frank	R. L. Polk Co., Publishers	Image pg. A138
	Cartee Sam C	R. L. Polk Co., Publishers	Image pg. A138

34 GULF ST

Year	Uses	Source
2014	TOMMY JONES	Cole Information
2010	DESEREA FRANK	Cole Information

FINDINGS

Year	Uses	Source	
2009	S Frank Deserea	R. L. Polk Co.	Image pg. A3
2005	IVY BURGETT	Cole Information	
2001	Hancock Rochelle S	EQUIFAX Polk City Directory	Image pg. A13
	Hancock Sandy	EQUIFAX Polk City Directory	Image pg. A13
	Mohren Leon W	EQUIFAX Polk City Directory	Image pg. A13
2000	SANDY HANCOCK	Cole Information	
1996	Not Verified	R. L. Polk Co.	Image pg. A29
1995	OCCUPANT UNKNOWNN	Cole Information	
1992	TAYLOR, WILLIAM R	Cole Information	
1966	GARRET MARY M MRS	R. L. Polk Co., Publishers	Image pg. A73
1961	Balsamo Antonio J	R. L. Polk Co., Publishers	Image pg. A88
1957	Balsamo Antonio J	R. L. Polk Co.	Image pg. A118
1951	Balsamo Antonio J	R. L. Polk Co., Publishers	Image pg. A138
	Vacant	R. L. Polk Co., Publishers	Image pg. A138

35 GULF ST

Year	Uses	Source	
2017	STEVEN UNGER	Cole Information	
2014	WARREN UNGER	Cole Information	
2010	WARREN UNGER	Cole Information	
2009	Unger Sara K & Warren S 0 A	R. L. Polk Co.	Image pg. A3
2005	WARREN UNGER	Cole Information	
2001	Not Verified	EQUIFAX Polk City Directory	Image pg. A13
2000	OCCUPANT UNKNOWN	Cole Information	
1996	Moore Roy A	R. L. Polk Co.	Image pg. A29
	Perkins Randell	R. L. Polk Co.	Image pg. A29
1995	KNAPP, DAVID L	Cole Information	
1966	ELAM WALTER R	R. L. Polk Co., Publishers	Image pg. A73
1961	Elam Walter R	R. L. Polk Co., Publishers	Image pg. A88
1957	Elam Walter R	R. L. Polk Co.	Image pg. A118
1951	Elam Walter R	R. L. Polk Co., Publishers	Image pg. A138

FINDINGS

36 GULF ST

Year	Uses	Source	
2017	AMY BALL	Cole Information	
	KATHY BURGUM	Cole Information	
	CATHY BURGUM	Cole Information	
	WILLIAM BLACKMON	Cole Information	
	KAILI SPEED	Cole Information	
2014	WILL BLACKMON	Cole Information	
	ZENOBBIA MITCHELL	Cole Information	
	AMY BALL	Cole Information	
	CATHY BURGUM	Cole Information	
2010	ZENOBBIA MITCHELL	Cole Information	
2009	No Current Listing	R. L. Polk Co.	Image pg. A3
2005	JAY STANLEY	Cole Information	
	AMY BALL	Cole Information	
	ROBIN BAILEY	Cole Information	
2001	B Kinzie Jenna M	EQUIFAX Polk City Directory	Image pg. A13
	B Kinzie Christopher	EQUIFAX Polk City Directory	Image pg. A13
1996	Junklns Henry W & Maria	R. L. Polk Co.	Image pg. A29
1995	WARREN, LAURA	Cole Information	
1992	JUNKINS, HENRY	Cole Information	
1966	HODGE LILLIS J MRS	R. L. Polk Co., Publishers	Image pg. A73
1961	Hodge Manford L	R. L. Polk Co., Publishers	Image pg. A88
	Roache Paul	R. L. Polk Co., Publishers	Image pg. A88
1957	McIntyre Jos O	R. L. Polk Co.	Image pg. A118
	Harbin Joe A	R. L. Polk Co.	Image pg. A118
1951	Faircloth Wm M	R. L. Polk Co., Publishers	Image pg. A138

37 GULF ST

Year	Uses	Source	
2010	C LOCKETT	Cole Information	
2009	0 Hooket Sandesha	R. L. Polk Co.	Image pg. A3
2001	Miller George L	EQUIFAX Polk City Directory	Image pg. A13
2000	GEORGE MILLER	Cole Information	

FINDINGS

Year	Uses	Source	
1996	Sheffield George F & Peggy	R. L. Polk Co.	Image pg. A29
1995	SHEFFIELD, FRANK	Cole Information	
1966	WARREN FRANK	R. L. Polk Co., Publishers	Image pg. A73
1961	Warren Frank	R. L. Polk Co., Publishers	Image pg. A88
1957	Warren Frank	R. L. Polk Co.	Image pg. A118
1951	Warren Frank	R. L. Polk Co., Publishers	Image pg. A138

38 GULF ST

Year	Uses	Source	
2017	JAMES LYNN	Cole Information	
2014	JAMES LYNN	Cole Information	
2010	M BRITTON	Cole Information	
2009	Lynn Marie A	R. L. Polk Co.	Image pg. A3
	Lynn Anna M	R. L. Polk Co.	Image pg. A3
2005	M BRITTON	Cole Information	
2001	Britton M M S	EQUIFAX Polk City Directory	Image pg. A13
	Creel Robert P	EQUIFAX Polk City Directory	Image pg. A13
	Lynn Anna M ES A	EQUIFAX Polk City Directory	Image pg. A13
	Lynn Johnny P	EQUIFAX Polk City Directory	Image pg. A13
	Preston Theresa	EQUIFAX Polk City Directory	Image pg. A13
2000	M BRITTON	Cole Information	
	THERESA PRESTON	Cole Information	
1996	Preston Theresa	R. L. Polk Co.	Image pg. A29
1995	PRESTON, THERESA	Cole Information	
1992	PRESTON, THERESA	Cole Information	
1966	CREEL MURRAY	R. L. Polk Co., Publishers	Image pg. A73
1961	Creel Murray	R. L. Polk Co., Publishers	Image pg. A88
1957	Brooks Francis W	R. L. Polk Co.	Image pg. A118
1951	White Earl W	R. L. Polk Co., Publishers	Image pg. A138

39 GULF ST

Year	Uses	Source
2017	BARBARA LOWELL	Cole Information
2014	ALICE HENDERSON	Cole Information

FINDINGS

Year	Uses	Source	
2010	SHANTEL AVERHART	Cole Information	
2009	Hrycuna Gerry L 0 A	R. L. Polk Co.	Image pg. A3
2001	39 40 Not Verified 2 Hses	EQUIFAX Polk City Directory	Image pg. A13
2000	OCCUPANT UNKNOWN	Cole Information	
1996	Creel Thomas J & Anita	R. L. Polk Co.	Image pg. A29
1966	MULLINS JESSE L	R. L. Polk Co., Publishers	Image pg. A73
1961	Mullins Jesse L	R. L. Polk Co., Publishers	Image pg. A88
1957	Mullins Jesse L	R. L. Polk Co.	Image pg. A118
1951	Mullins Jesse L	R. L. Polk Co., Publishers	Image pg. A138

40 GULF ST

Year	Uses	Source	
2017	MARVIN RAINES	Cole Information	
2014	MARVIN RAINES	Cole Information	
2010	EDWARD RAINES	Cole Information	
2009	Raines Beverly C 3 A	R. L. Polk Co.	Image pg. A3
2005	EDWARD RAINES	Cole Information	
2001	39 40 Not Verified 2 Hses	EQUIFAX Polk City Directory	Image pg. A13
1996	Raines Elsie N	R. L. Polk Co.	Image pg. A29
	Raines E Denise	R. L. Polk Co.	Image pg. A29
	Raines Edw ard E & Beverly	R. L. Polk Co.	Image pg. A29
1995	FENDLEY, HELEN L	Cole Information	
1966	RAINES EDW E	R. L. Polk Co., Publishers	Image pg. A73
1961	Vacant	R. L. Polk Co., Publishers	Image pg. A90
1957	Nichols Leonard D	R. L. Polk Co.	Image pg. A118
	Crisw ell Willie C	R. L. Polk Co.	Image pg. A118
1951	Raines Marvin B	R. L. Polk Co., Publishers	Image pg. A140
	Nichols Leonard D	R. L. Polk Co., Publishers	Image pg. A140

41 GULF ST

Year	Uses	Source	
2010	ROBERT YORK	Cole Information	
2009	43 No Current Listing 2 Hses	R. L. Polk Co.	Image pg. A3
2005	LARROW YORK	Cole Information	

FINDINGS

Year	Uses	Source	
2001	York Larrow	EQUIFAX Polk City Directory	Image pg. A13
2000	OCCUPANT UNKNOWN	Cole Information	
1996	York Lalrow W	R. L. Polk Co.	Image pg. A29
1995	YORK, LARROW	Cole Information	
1992	YORK, LARROW	Cole Information	
1966	YORK W S	R. L. Polk Co., Publishers	Image pg. A73
1961	York Jimmy	R. L. Polk Co., Publishers	Image pg. A90
1957	York Wm S	R. L. Polk Co.	Image pg. A118
1951	York Wm S	R. L. Polk Co., Publishers	Image pg. A140

42 GULF ST

Year	Uses	Source	
1961	Nail Arnold E	R. L. Polk Co., Publishers	Image pg. A90

43 GULF ST

Year	Uses	Source	
2017	DOROTHY GONZALEZ	Cole Information	
2014	DOROTHY GONZALEZ	Cole Information	
2010	DOROTHY GONZALEZ	Cole Information	
2001	West Michael G & Donna	EQUIFAX Polk City Directory	Image pg. A13
2000	MICHAEL WEST	Cole Information	
1996	Reazin Anita	R. L. Polk Co.	Image pg. A29
1995	BURLESON, DARLENE	Cole Information	
1992	BAGLEY, FLOYD E	Cole Information	
1966	BAGLEY FLOYD E	R. L. Polk Co., Publishers	Image pg. A73
1961	Bagley Floyd E	R. L. Polk Co., Publishers	Image pg. A90
1957	Bagley Floyd E	R. L. Polk Co.	Image pg. A118

44 GULF ST

Year	Uses	Source	
2017	CLIFFORD HOUGESEN	Cole Information	
2014	CLIFFORD HOUGESEN	Cole Information	
2010	CLIFFORD HOUGESEN	Cole Information	
2009	Hougesen Clifford T	R. L. Polk Co.	Image pg. A3

FINDINGS

Year	Uses	Source	
2009	Hougesen Margie L	R. L. Polk Co.	Image pg. A3
2005	CLIFFORD HOUGESEN	Cole Information	
2001	Hougesen Margie L	EQUIFAX Polk City Directory	Image pg. A13
	Hougesen Clifford	EQUIFAX Polk City Directory	Image pg. A13
2000	C HOUGESEN	Cole Information	
1996	Hougesen Clifford O & Margie	R. L. Polk Co.	Image pg. A29
	Hougesen Terry	R. L. Polk Co.	Image pg. A29
1995	HOUGESEN, C O	Cole Information	
1992	HOUGESEN, C O	Cole Information	
1966	HOLLOWAY MORGAN S	R. L. Polk Co., Publishers	Image pg. A73
1961	Hollow ay Morgan S	R. L. Polk Co., Publishers	Image pg. A90
1957	Hollow ay Henry L	R. L. Polk Co.	Image pg. A118
1951	Hollow ay Morgan S	R. L. Polk Co., Publishers	Image pg. A140
	Nall John L	R. L. Polk Co., Publishers	Image pg. A140

45 GULF ST

Year	Uses	Source	
2014	GARY THOMAS	Cole Information	
2010	GARY THOMAS	Cole Information	
1996	Not Verified 2 Hses	R. L. Polk Co.	Image pg. A29
1995	OCCUPANT UNKNOWNN	Cole Information	
1992	PETERSON, JOY	Cole Information	
1966	PALMER VERNA MRS	R. L. Polk Co., Publishers	Image pg. A73
1961	Vacant	R. L. Polk Co., Publishers	Image pg. A90
1957	Smith Walter A	R. L. Polk Co.	Image pg. A118
1951	Price James C	R. L. Polk Co., Publishers	Image pg. A140

47 GULF ST

Year	Uses	Source	
2009	No Current Listing	R. L. Polk Co.	Image pg. A3
1996	Not Verified 2 Hses	R. L. Polk Co.	Image pg. A29
1966	JENKINS MARY A MRS	R. L. Polk Co., Publishers	Image pg. A73
1961	Jenkins Bernon T	R. L. Polk Co., Publishers	Image pg. A90
1957	Jenkins Bernon T	R. L. Polk Co.	Image pg. A118

FINDINGS

Year	Uses	Source	
1951	Miller Robt L	R. L. Polk Co., Publishers	Image pg. A140

48 GULF ST

Year	Uses	Source	
2014	RON DALIMONTE	Cole Information	
2010	RON DALIMONTE	Cole Information	
2009	Dalimonte John R & Sue E	R. L. Polk Co.	Image pg. A3
2001	Dalimonte Pasquale P	EQUIFAX Polk City Directory	Image pg. A13
2000	PASQUAL DALIMONTE	Cole Information	
1996	Delimonte Pat P & Elizabeth	R. L. Polk Co.	Image pg. A29
1995	DALIMONTE, PASQUAL	Cole Information	
1992	DALIMONTE, PASQUAL	Cole Information	
1966	DALIMONTE PASQUAL P	R. L. Polk Co., Publishers	Image pg. A73
1961	Dalimonte Pasqual P	R. L. Polk Co., Publishers	Image pg. A90
1957	Dalimonte Pasqual P	R. L. Polk Co.	Image pg. A118
1951	Dalimonte Pasqual J	R. L. Polk Co., Publishers	Image pg. A140

49 GULF ST

Year	Uses	Source	
2017	DENISE LANGELE	Cole Information	
2010	JEFFREY BAKER	Cole Information	
2009	Campbell Lynda L	R. L. Polk Co.	Image pg. A3
2001	Burgett Elsie	EQUIFAX Polk City Directory	Image pg. A13
2000	ELSIE BURGETT	Cole Information	
1996	Not Verified	R. L. Polk Co.	Image pg. A29
1995	OCCUPANT UNKNOWNN	Cole Information	
1966	VACANT	R. L. Polk Co., Publishers	Image pg. A73
1961	Brahan E C	R. L. Polk Co., Publishers	Image pg. A90
1957	Haynes Leonard C	R. L. Polk Co.	Image pg. A118
1951	Haynes Leonard C	R. L. Polk Co., Publishers	Image pg. A140

50 GULF ST

Year	Uses	Source	
2009	Dalimonte John R 0 A	R. L. Polk Co.	Image pg. A3

FINDINGS

Year	Uses	Source	
1996	Creel John E & Doris	R. L. Polk Co.	Image pg. A29
1995	BARBEE, SHAWN	Cole Information	
1992	CREEL, JOHN	Cole Information	
1966	TATE HIRAM G	R. L. Polk Co., Publishers	Image pg. A73
1961	Tate Hiram G	R. L. Polk Co., Publishers	Image pg. A92
1957	Tate Hiram G	R. L. Polk Co.	Image pg. A118
	Strickland Lusk J	R. L. Polk Co.	Image pg. A118
1951	43b Addison Pete	R. L. Polk Co., Publishers	Image pg. A142
	Tate Hiram G	R. L. Polk Co., Publishers	Image pg. A142

51 GULF ST

Year	Uses	Source	
2017	SHAWNTRE AGEE	Cole Information	
2009	Bowles Marvin L 0 A	R. L. Polk Co.	Image pg. A3
1996	Hood Louise O	R. L. Polk Co.	Image pg. A29
1995	FRAZIER, PATRICK	Cole Information	
1966	STOKES JAMES A	R. L. Polk Co., Publishers	Image pg. A73
1961	Stokes Jas A	R. L. Polk Co., Publishers	Image pg. A92
1957	Stokes Jas A	R. L. Polk Co.	Image pg. A118
1951	Stokes James A	R. L. Polk Co., Publishers	Image pg. A142

52 GULF ST

Year	Uses	Source	
2010	MAURICE JOHNSON	Cole Information	
2009	0 Simmons Gretchen	R. L. Polk Co.	Image pg. A3
2005	FRANCINE BROCK	Cole Information	
2000	OCCUPANT UNKNOWN	Cole Information	
1996	Andrews R J & Lillian	R. L. Polk Co.	Image pg. A29
1995	OCCUPANT UNKNOWNN	Cole Information	
1966	VACANT	R. L. Polk Co., Publishers	Image pg. A73
1961	Morgan Chas B	R. L. Polk Co., Publishers	Image pg. A92
1957	Vaughan Chas C	R. L. Polk Co.	Image pg. A118
1951	Harwell John E	R. L. Polk Co., Publishers	Image pg. A142

FINDINGS

53 GULF ST

Year	Uses	Source	
2017	MICHAEL JOHNSTON	Cole Information	
2014	MICHAEL JOHNSTON	Cole Information	
2010	ASHLEY WELCH	Cole Information	
2009	0 Welch Ashley N	R. L. Polk Co.	Image pg. A3
2005	MICHAEL JOHNSTON	Cole Information	
2001	Johnston Michael S	EQUIFAX Polk City Directory	Image pg. A13
	Johnston Kathy W	EQUIFAX Polk City Directory	Image pg. A13
2000	MICHAEL JOHNSTON	Cole Information	
1996	Johnston Michael S & Kathy	R. L. Polk Co.	Image pg. A29
1995	JOHNSTON, MICHAEL S	Cole Information	
1966	BRANNAN ROBT J	R. L. Polk Co., Publishers	Image pg. A73
1961	Brannan Robt J	R. L. Polk Co., Publishers	Image pg. A92
1957	Brannan Robt J	R. L. Polk Co.	Image pg. A118
1951	Molyneux Marc C jr	R. L. Polk Co., Publishers	Image pg. A142

54 GULF ST

Year	Uses	Source	
2017	CARL SELBY	Cole Information	
2014	CARL SELBY	Cole Information	
2010	SARA DRURY	Cole Information	
2009	0 Selby Carl	R. L. Polk Co.	Image pg. A3
2005	VANDRA GREEN	Cole Information	
2001	Green Vandra	EQUIFAX Polk City Directory	Image pg. A13
2000	OCCUPANT UNKNOWN	Cole Information	
1996	Drey Sara	R. L. Polk Co.	Image pg. A29
1995	GREEN, VANDRA	Cole Information	
1992	REDMOND, E	Cole Information	
1966	NO RETURN	R. L. Polk Co., Publishers	Image pg. A73
1961	Crane W R	R. L. Polk Co., Publishers	Image pg. A92
1957	Mitchell Elbert M	R. L. Polk Co.	Image pg. A118
1951	Spann Wyman B	R. L. Polk Co., Publishers	Image pg. A142

FINDINGS

55 GULF ST

Year	Uses	Source	
2017	JESSICA FILLINGIM	Cole Information	
2014	ANN SPENCER	Cole Information	
	JESSICA FILLINGIM	Cole Information	
2010	GEORGINA JANES	Cole Information	
	BENJAMIN HAWSEY	Cole Information	
	CYNTHIA WHITE	Cole Information	
2009	Allman Cynthia W	R. L. Polk Co.	Image pg. A3
	N Spencer Annie A	R. L. Polk Co.	Image pg. A3
	Spencer Robert E	R. L. Polk Co.	Image pg. A3
2005	ROBERT SPENCER	Cole Information	
	GEORGINA JANES	Cole Information	
	CYNTHIA WHITE	Cole Information	
2001	Spencer A	EQUIFAX Polk City Directory	Image pg. A13
2000	ANNIE SPENCER	Cole Information	
1996	Not Verified 4 Hses	R. L. Polk Co.	Image pg. A29
1995	SPENCER, J D	Cole Information	
1992	SPENCER, J D	Cole Information	
1966	LOEWEN ROBT C	R. L. Polk Co., Publishers	Image pg. A73
1961	Sutherlin Albert G	R. L. Polk Co., Publishers	Image pg. A92
1957	Sutherlin Jake H	R. L. Polk Co.	Image pg. A118
	Sutherlin Albert G	R. L. Polk Co.	Image pg. A118
1951	Bateman Herman M	R. L. Polk Co., Publishers	Image pg. A142

57 GULF ST

Year	Uses	Source	
2017	MARZETTA JOHNSON	Cole Information	
2014	CHRISTINA FIRESTONE	Cole Information	
2010	CHRISTINA FIRESTONE	Cole Information	
2009	D Dunnigan Michael T	R. L. Polk Co.	Image pg. A3
2005	RICHARD FREENEY	Cole Information	
2001	57 58 Not Verified 2 Hses	EQUIFAX Polk City Directory	Image pg. A13
2000	MITZI MOONEY	Cole Information	

FINDINGS

Year	Uses	Source	
1995	POLLARD, DIANNA	Cole Information	
1966	BOWDOIN W C	R. L. Polk Co., Publishers	Image pg. A73
1961	Shew make Marvin C	R. L. Polk Co., Publishers	Image pg. A92
1951	Shew make Marvin C	R. L. Polk Co., Publishers	Image pg. A142

58 GULF ST

Year	Uses	Source	
2001	57 58 Not Verified 2 Hses	EQUIFAX Polk City Directory	Image pg. A13
1966	HANBY ROBT C	R. L. Polk Co., Publishers	Image pg. A73
1961	Hanby Robt C	R. L. Polk Co., Publishers	Image pg. A92
1957	Hanby Robt C	R. L. Polk Co.	Image pg. A118
1951	Helton Alan J	R. L. Polk Co., Publishers	Image pg. A142

59 GULF ST

Year	Uses	Source	
2017	JERMINE DICKINSON	Cole Information	
2014	JERMINE DICKINSON	Cole Information	
2010	LAQUISHA BROWN	Cole Information	
2009	Dickinson Jermaine	R. L. Polk Co.	Image pg. A3
	Dickinson Frankie	R. L. Polk Co.	Image pg. A3
2005	DERRICK WATSON	Cole Information	
2000	OCCUPANT UNKNOWN	Cole Information	
1995	OCCUPANT UNKNOWNN	Cole Information	
1966	GATLIN THEO M	R. L. Polk Co., Publishers	Image pg. A73
1961	Gatlin Theo M	R. L. Polk Co., Publishers	Image pg. A92
1957	Gatlin Theo M	R. L. Polk Co.	Image pg. A118
1951	Gatlin Theo M	R. L. Polk Co., Publishers	Image pg. A142

60 GULF ST

Year	Uses	Source	
2017	BUSTER LANG	Cole Information	
2014	GWEN WILLIAMS	Cole Information	
2010	KELLEY CALLAWAY	Cole Information	
2009	No Current Listing	R. L. Polk Co.	Image pg. A3

FINDINGS

Year	Uses	Source	
2001	Tierney Betty L	EQUIFAX Polk City Directory	Image pg. A13
2000	AUDREY JOLLY	Cole Information	
1996	Not Verified 4 Hses	R. L. Polk Co.	Image pg. A29
1995	URBAHNS, KENNY	Cole Information	
1992	OFERRELL, JOHNNY W	Cole Information	
1966	WALKER JOSEPH W	R. L. Polk Co., Publishers	Image pg. A73
1961	Walker Jos W	R. L. Polk Co., Publishers	Image pg. A94
1957	Walker Jos W	R. L. Polk Co.	Image pg. A118
1951	Walker Joseph W	R. L. Polk Co., Publishers	Image pg. A144

61 GULF ST

Year	Uses	Source	
2017	BEVERLY CHAMBLISS	Cole Information	
2014	BEVERLY CHAMBLISS	Cole Information	
2010	BEVERLY CHAMBLISS	Cole Information	
2009	Chambliss Beverly S	R. L. Polk Co.	Image pg. A3
	Childers Louise g	R. L. Polk Co.	Image pg. A3
	Childers Thelma L	R. L. Polk Co.	Image pg. A3
2005	BEVERLY CHAMBLISS	Cole Information	
	VIRGINIA CHILDERS	Cole Information	
2001	Smith Mattie	EQUIFAX Polk City Directory	Image pg. A13
2000	MATTIE SMITH	Cole Information	
1996	Owens Douglas E	R. L. Polk Co.	Image pg. A29
	Turner Tracy A	R. L. Polk Co.	Image pg. A29
	Smith Mattie	R. L. Polk Co.	Image pg. A29
1995	SMITH, MATTIE	Cole Information	
	OWENS, DOUGLAS E JR	Cole Information	
1992	DUNNAM, MURDOCK A	Cole Information	
1966	DUNNAM MURDOCK A	R. L. Polk Co., Publishers	Image pg. A73
1961	Rabon Bruce	R. L. Polk Co., Publishers	Image pg. A94
1957	Dunnam Murdock A	R. L. Polk Co.	Image pg. A118
	Gipson B E	R. L. Polk Co.	Image pg. A118
1951	Kirkland Mason W	R. L. Polk Co., Publishers	Image pg. A144

FINDINGS

Year	Uses	Source	
1951	Dunham Murdock A	R. L. Polk Co., Publishers	Image pg. A144

62 GULF ST

Year	Uses	Source	
2014	JACKIE WELCH	Cole Information	
2010	ANDREW WELCH	Cole Information	
2009	Welch Andrew C & Jackie D	R. L. Polk Co.	Image pg. A4
2005	A WELCH	Cole Information	
1996	Welch Jackie	R. L. Polk Co.	Image pg. A29
1995	WELCH, JACKIE	Cole Information	
1992	WELCH, JACKIE	Cole Information	
1966	VACANT	R. L. Polk Co., Publishers	Image pg. A73
1961	Bustamante Don	R. L. Polk Co., Publishers	Image pg. A94
1957	Vacant	R. L. Polk Co.	Image pg. A118
1951	Roan Fred E	R. L. Polk Co., Publishers	Image pg. A144

63 GULF ST

Year	Uses	Source	
2017	MARLIN LOONEY	Cole Information	
2014	MARLIN LOONEY	Cole Information	
2010	MARLIN LOONEY	Cole Information	
2009	Looney Marlin D	R. L. Polk Co.	Image pg. A4
2005	JAMES FRANKS	Cole Information	
2001	Looney Marlin D & Linda S	EQUIFAX Polk City Directory	Image pg. A13
1996	Not Verified 4 Hses	R. L. Polk Co.	Image pg. A29
1995	SAUCEDO, RHONDA	Cole Information	
1966	VACANT	R. L. Polk Co., Publishers	Image pg. A73
1961	Vacant	R. L. Polk Co., Publishers	Image pg. A94
1957	Ferguson Carl E	R. L. Polk Co.	Image pg. A118
1951	Duke Willie F	R. L. Polk Co., Publishers	Image pg. A144
	Yates Vivian C Mrs	R. L. Polk Co., Publishers	Image pg. A144

FINDINGS

64 GULF ST

Year	Uses	Source	
2017	DOUGLAS OWENS	Cole Information	
2014	DOUGLAS OWENS	Cole Information	
2010	DOUGLAS OWENS	Cole Information	
2009	Owens Dougkas E	R. L. Polk Co.	Image pg. A4
2005	DOUGLAS OWENS	Cole Information	
2001	Owens Douglas E A	EQUIFAX Polk City Directory	Image pg. A13
2000	OCCUPANT UNKNOWN	Cole Information	
1995	OCCUPANT UNKNOWNN	Cole Information	
1992	CAYTON, DAVID	Cole Information	
1966	DOGGETT LESTER E	R. L. Polk Co., Publishers	Image pg. A73
1961	Vacant	R. L. Polk Co., Publishers	Image pg. A94
1957	Crowder Wilson	R. L. Polk Co.	Image pg. A118
	Williams Richd M	R. L. Polk Co.	Image pg. A118
1951	Lee Robt M	R. L. Polk Co., Publishers	Image pg. A144
	Bradford Estes P	R. L. Polk Co., Publishers	Image pg. A144

65 GULF ST

Year	Uses	Source
2014	SUSAN NORWOOD	Cole Information

67 GULF ST

Year	Uses	Source	
2014	JOHN JONES	Cole Information	
2010	JOHN JONES	Cole Information	
2009	72 No Current Listing 2 Hses	R. L. Polk Co.	Image pg. A4
2005	MARY HUBBART	Cole Information	
2001	Not Verified	EQUIFAX Polk City Directory	Image pg. A13
2000	OCCUPANT UNKNOWN	Cole Information	
1996	Not Verified 4 Hses	R. L. Polk Co.	Image pg. A29
1995	OCCUPANT UNKNOWNN	Cole Information	
1966	SPELLER WM J	R. L. Polk Co., Publishers	Image pg. A73
1961	Speller Wm J	R. L. Polk Co., Publishers	Image pg. A94
1957	Speller Wm J	R. L. Polk Co.	Image pg. A118

Year	Uses	Source	
1951	Speller Wm J	R. L. Polk Co., Publishers	Image pg. A144

68 GULF ST

Year	Uses	Source	
1966	HENDERSON JHORDON Q	R. L. Polk Co., Publishers	Image pg. A73
1961	Magruder Ione H Mrs	R. L. Polk Co., Publishers	Image pg. A94
1957	Roach Paul R	R. L. Polk Co.	Image pg. A118
	Nikolakis Geo	R. L. Polk Co.	Image pg. A118
1951	Pierce Jesse E	R. L. Polk Co., Publishers	Image pg. A144
	Ussery Oscar B	R. L. Polk Co., Publishers	Image pg. A144

GULF ST BOX 47

47 GULF ST BOX 47

Year	Uses	Source
1995	JENKINS, BERNON T	Cole Information

HALL RD

10 HALL RD

Year	Uses	Source	
1990	Dueitt Law rence Jr	R. L. Polk Co., Publishers	Image pg. A48
1985	Dueitt Law rence Jr	R. L. Polk Co., Publishers	Image pg. A54
1981	Dueitt Law erence Jr	R. L. Polk Co	Image pg. A56

14 HALL RD

Year	Uses	Source	
1990	Hall Fredk L	R. L. Polk Co., Publishers	Image pg. A48
1985	Hall Frederick L	R. L. Polk Co., Publishers	Image pg. A54
1981	Hall Frederick L	R. L. Polk Co	Image pg. A56

HILL AVE

1 HILL AVE

Year	Uses	Source	
1951	Zimlich Leon E	R. L. Polk Co., Publishers	Image pg. A146

FINDINGS

3 HILL AVE

Year	Uses	Source	
1961	Zimlich Leon E	R. L. Polk Co., Publishers	Image pg. A96
1957	Zimlich Leon E	R. L. Polk Co.	Image pg. A119

5 HILL AVE

Year	Uses	Source	
1961	Matthew s Mc Kinley D	R. L. Polk Co., Publishers	Image pg. A96
	Vacant	R. L. Polk Co., Publishers	Image pg. A96
1957	Matthew s MeKinley D	R. L. Polk Co.	Image pg. A119
1951	Boyer Geo W	R. L. Polk Co., Publishers	Image pg. A146

6 HILL AVE

Year	Uses	Source	
1961	New ell Claude W	R. L. Polk Co., Publishers	Image pg. A96
1957	New ell Claude W	R. L. Polk Co.	Image pg. A119

7 HILL AVE

Year	Uses	Source	
1961	Grisw old Madeline M	R. L. Polk Co., Publishers	Image pg. A96
1957	Hamrick Saml J jr	R. L. Polk Co.	Image pg. A119
1951	Larche James C	R. L. Polk Co., Publishers	Image pg. A146

8 HILL AVE

Year	Uses	Source	
1961	Baker Mina M	R. L. Polk Co., Publishers	Image pg. A96
1957	Baker Mina M	R. L. Polk Co.	Image pg. A119

10 HILL AVE

Year	Uses	Source	
1961	Sellers Jas A	R. L. Polk Co., Publishers	Image pg. A96
1957	Sellers Jas A	R. L. Polk Co.	Image pg. A119
1951	Sellers John A	R. L. Polk Co., Publishers	Image pg. A146

11 HILL AVE

Year	Uses	Source	
1961	Myrick Geo E jr	R. L. Polk Co., Publishers	Image pg. A96

Year	Uses	Source	
1957	Myriek Geo E jr	R. L. Polk Co.	Image pg. A119
1951	Myrick Geo E jr	R. L. Polk Co., Publishers	Image pg. A146

12 HILL AVE

Year	Uses	Source	
1961	Moore Rufus N	R. L. Polk Co., Publishers	Image pg. A96
1957	Moore Rufus N	R. L. Polk Co.	Image pg. A119
1951	Moore Rufus N	R. L. Polk Co., Publishers	Image pg. A146

HILL CHICKASAW ST

1 HILL CHICKASAW ST

Year	Uses	Source	
1961	Robinson A Zed	R. L. Polk Co., Publishers	Image pg. A96

2 HILL CHICKASAW ST

Year	Uses	Source	
1961	Garrett Sim J	R. L. Polk Co., Publishers	Image pg. A96
	Thames John A	R. L. Polk Co., Publishers	Image pg. A96

3 HILL CHICKASAW ST

Year	Uses	Source	
1961	King John F	R. L. Polk Co., Publishers	Image pg. A96

5 HILL CHICKASAW ST

Year	Uses	Source	
1961	Stone Brooks	R. L. Polk Co., Publishers	Image pg. A96

6 HILL CHICKASAW ST

Year	Uses	Source	
1961	Moore Jas H	R. L. Polk Co., Publishers	Image pg. A96

7 HILL CHICKASAW ST

Year	Uses	Source	
1961	Vacant	R. L. Polk Co., Publishers	Image pg. A96

FINDINGS

8 HILL CHICKASAW ST

Year	Uses	Source	
1961	Tollefsen Tollef	R. L. Polk Co., Publishers	Image pg. A96

HILL ST

0 HILL ST

Year	Uses	Source
1992	LAVENDER, JESSE N	Cole Information
	CASH, M E	Cole Information
	LINDELL, JOHN C	Cole Information
	MORGAN, JACK E JR	Cole Information
	FANT, ALAN N	Cole Information
	DUCHENE, DAVID	Cole Information
	WEAVER, A N	Cole Information
	TWARDOCHLEB, CHRIS	Cole Information
	LEIDE, C	Cole Information
	CAPE, STEPHEN	Cole Information
	BROWN, RALPH H	Cole Information
	RIGBY, SANDRA	Cole Information
	JACOBS, J M	Cole Information
	SCLATER, ALBERT L	Cole Information

1 HILL ST

Year	Uses	Source	
2017	MELISSA WILKERSON	Cole Information	
2014	MELISSA WILKERSON	Cole Information	
2010	KEVIN DUKE	Cole Information	
2009	Duke Kevin	R. L. Polk Co.	Image pg. A6
	Duke Jennifer	R. L. Polk Co.	Image pg. A6
2001	Stewart Charles H	EQUIFAX Polk City Directory	Image pg. A14
	Stewart Rosabelle M	EQUIFAX Polk City Directory	Image pg. A14
2000	CHARLES STEWART	Cole Information	
1996	Stewart Charles H	R. L. Polk Co.	Image pg. A30
1995	STEWART, CHARLES H	Cole Information	

FINDINGS

Year	Uses	Source	
1966	ROBINSON A ZED	R. L. Polk Co., Publishers	Image pg. A74
1957	Robinson A Zed	R. L. Polk Co.	Image pg. A119
1951	Under construction	R. L. Polk Co., Publishers	Image pg. A146
1926	Jas Dungain	R. L. Polk Co., Publishers	Image pg. A166
1920	James Dungains	R. L. Polk Co., Publishers	Image pg. A170

2 HILL ST

Year	Uses	Source	
2014	JUANITA EARLY-YOUNG	Cole Information	
2009	Carter Sherece	R. L. Polk Co.	Image pg. A6
	Howell Kevin Q	R. L. Polk Co.	Image pg. A6
2001	Thames John A Sr	EQUIFAX Polk City Directory	Image pg. A14
2000	JOHN THAMES	Cole Information	
1996	Thames Bernice G	R. L. Polk Co.	Image pg. A30
1995	THAMES, JOHN A SR	Cole Information	
1992	THAMES, JOHN A SR	Cole Information	
1966	THAMES JOHN A	R. L. Polk Co., Publishers	Image pg. A74
	GARRETT SIM J	R. L. Polk Co., Publishers	Image pg. A74
1957	Garrett Sim J	R. L. Polk Co.	Image pg. A119
1951	Garrett Sim J	R. L. Polk Co., Publishers	Image pg. A148
1930	Dunnigan Jas	R. L. Polk Co. of Alabama, Publishers	Image pg. A163

3 HILL ST

Year	Uses	Source	
2017	HOWARD SMITH	Cole Information	
2014	LONNIE SMITH	Cole Information	
2010	LONNA SMITH	Cole Information	
2009	Smith Ellis	R. L. Polk Co.	Image pg. A6
	Smith Lonnie O	R. L. Polk Co.	Image pg. A6
2001	Smith Mignonne M	EQUIFAX Polk City Directory	Image pg. A14
2000	OCCUPANT UNKNOWN	Cole Information	
1996	Smith Ellis O & Mignonne	R. L. Polk Co.	Image pg. A30
1995	SMITH, ELLIS O	Cole Information	
1992	SMITH, ELLIS O	Cole Information	

FINDINGS

Year	Uses	Source	
1966	SMITH ELLIS O	R. L. Polk Co., Publishers	Image pg. A74
1957	Branham Edw C	R. L. Polk Co.	Image pg. A119
1951	King John F	R. L. Polk Co., Publishers	Image pg. A148

5 HILL ST

Year	Uses	Source	
2010	NATASHE WATTS	Cole Information	
2009	No Current Listing	R. L. Polk Co.	Image pg. A6
2001	Clifton Stephen	EQUIFAX Polk City Directory	Image pg. A14
	Gilmore Alicia	EQUIFAX Polk City Directory	Image pg. A14
	Mathews Robert P 1 S A	EQUIFAX Polk City Directory	Image pg. A14
	Mathews Debra F	EQUIFAX Polk City Directory	Image pg. A14
2000	ALICIA GILMORE	Cole Information	
	DEBBIE MATHEWS	Cole Information	
1996	Mathews Perry & Debbie	R. L. Polk Co.	Image pg. A30
1995	GILMORE, ALICIA	Cole Information	
1966	STONE BROOKS	R. L. Polk Co., Publishers	Image pg. A74
1957	Stone Brooks	R. L. Polk Co.	Image pg. A119
1951	Stone Brooks	R. L. Polk Co., Publishers	Image pg. A148

6 HILL ST

Year	Uses	Source	
2017	CHAD CLEMENTS	Cole Information	
2014	CHAD CLEMENTS	Cole Information	
2010	CHAD CLEMENTS	Cole Information	
2009	Johnston Tiffany	R. L. Polk Co.	Image pg. A6
2005	CHAD CLEMENTS	Cole Information	
2001	Clements Chad H	EQUIFAX Polk City Directory	Image pg. A14
2000	CHAD CLEMENTS	Cole Information	
1996	Seaman Marge R	R. L. Polk Co.	Image pg. A30
	Spruill J M	R. L. Polk Co.	Image pg. A30
1995	SEAMAN, HARRY A	Cole Information	
1966	MOORE JAMES H	R. L. Polk Co., Publishers	Image pg. A74
1957	Moore Jas H	R. L. Polk Co.	Image pg. A119

FINDINGS

Year	Uses	Source	
1951	Smith Ellis	R. L. Polk Co., Publishers	Image pg. A148

7 HILL ST

Year	Uses	Source	
2017	TIMOTHY HOLLINGHEAD	Cole Information	
2014	STUART MORGAN	Cole Information	
2009	Hollinghead Clarence E	R. L. Polk Co.	Image pg. A6
	Hollinghead Frances D	R. L. Polk Co.	Image pg. A6
2005	JACK MORGAN	Cole Information	
2001	Fant Alan N	EQUIFAX Polk City Directory	Image pg. A14
	Hollinghead Clarence E E	EQUIFAX Polk City Directory	Image pg. A14
	Hollinghead Angela R	EQUIFAX Polk City Directory	Image pg. A14
	Morgan Jack E Jr M	EQUIFAX Polk City Directory	Image pg. A14
2000	A WEAVER	Cole Information	
	JACK MORGAN	Cole Information	
	STEPHEN CAPE	Cole Information	
	C HOLLINGHEAD	Cole Information	
	ALAN FANT	Cole Information	
1996	Hollinghead Clarence E & Diane	R. L. Polk Co.	Image pg. A30
1995	HOLLINGHEAD, C E	Cole Information	
1992	HOLLINGHEAD, C E	Cole Information	
1966	TEELE WILLIS A	R. L. Polk Co., Publishers	Image pg. A74
1957	Locatto Aug J	R. L. Polk Co.	Image pg. A119
1951	Krebs Victor P	R. L. Polk Co., Publishers	Image pg. A148

8 HILL ST

Year	Uses	Source	
2017	LARRY TRAYLOR	Cole Information	
2010	SANDRA FOSTER	Cole Information	
2009	D Foster Sandra	R. L. Polk Co.	Image pg. A6
	t D Richardson Christine R	R. L. Polk Co.	Image pg. A6
2005	CAROLYN ANDERSON	Cole Information	
1996	Smith David & Sharon	R. L. Polk Co.	Image pg. A30
1995	SMITH, DAVID	Cole Information	

FINDINGS

Year	Uses	Source	
1966	TOLLEFSEN TOLLEF	R. L. Polk Co., Publishers	Image pg. A74
1957	Tollefsen Tollef	R. L. Polk Co.	Image pg. A119
1951	Tollenfsen Tollef	R. L. Polk Co., Publishers	Image pg. A148

12 HILL ST

Year	Uses	Source	
2014	JUSTIN PHILLIPS	Cole Information	

21 HILL ST

Year	Uses	Source	
2001	21 52 Not Verified 2 Apts	EQUIFAX Polk City Directory	Image pg. A14

52 HILL ST

Year	Uses	Source	
2001	21 52 Not Verified 2 Apts	EQUIFAX Polk City Directory	Image pg. A14
	Hamton Wanda	EQUIFAX Polk City Directory	Image pg. A14

56 HILL ST

Year	Uses	Source	
1930	Allen Frank L	R. L. Polk Co. of Alabama, Publishers	Image pg. A163
1926	F L Allen	R. L. Polk Co., Publishers	Image pg. A166
1920	F L Allen	R. L. Polk Co., Publishers	Image pg. A170

78 HILL ST

Year	Uses	Source	
2001	Heubach Chris	EQUIFAX Polk City Directory	Image pg. A14

79 HILL ST

Year	Uses	Source	
2001	Ruiz Gerald M	EQUIFAX Polk City Directory	Image pg. A14

161 HILL ST

Year	Uses	Source	
1946	Stevens Ray R	R. L. Polk Co., Publishers	Image pg. A153

FINDINGS

167 HILL ST

Year	Uses	Source	
1981	Vacant	R. L. Polk Co	Image pg. A57
1975	No Return	R. L. Polk Co., Publishers	Image pg. A59
1971	Bledsoe W J	R. L. Polk Co., Publishers	Image pg. A66
1966	VACANT	R. L. Polk Co., Publishers	Image pg. A74
1961	Metzler Leslie	R. L. Polk Co., Publishers	Image pg. A96
1957	Gettinger Ransom S	R. L. Polk Co.	Image pg. A119
1951	AGettinger Ransom S	R. L. Polk Co., Publishers	Image pg. A147
1946	Allen Anna K Mrs	R. L. Polk Co., Publishers	Image pg. A153
1935	56 Stevens Roy R	R. L. Polk Co. of Alabama, Publishers	Image pg. A160

171 HILL ST

Year	Uses	Source	
1981	Vacant	R. L. Polk Co	Image pg. A57
1975	Fltzpatrick Zeola D Mrs	R. L. Polk Co., Publishers	Image pg. A59
1971	Fitzpatrick Zeola D	R. L. Polk Co., Publishers	Image pg. A66
1966	DUNAGAN JAMES J	R. L. Polk Co., Publishers	Image pg. A74
1961	Dunigan Jas	R. L. Polk Co., Publishers	Image pg. A96
1957	Dunlgan Jas	R. L. Polk Co.	Image pg. A119
1951	Dunigan Jas c	R. L. Polk Co., Publishers	Image pg. A147
1946	Dunigan Jas c	R. L. Polk Co., Publishers	Image pg. A153
1935	62 Dunagain Ja	R. L. Polk Co. of Alabama, Publishers	Image pg. A160

173 HILL ST

Year	Uses	Source	
1951	Vacant	R. L. Polk Co., Publishers	Image pg. A147

175 HILL ST

Year	Uses	Source	
1951	Vacant	R. L. Polk Co., Publishers	Image pg. A147

FINDINGS

HILL ST BOX 89

0 HILL ST BOX 89

Year	Uses	Source	
1992	WILLIAMS, DONALD	Cole Information	

HOWELL ST

347 HOWELL ST

Year	Uses	Source	
2017	DERRON BAEIS	Cole Information	
2014	DERRON BAEIS	Cole Information	
2010	JERRY CANNON	Cole Information	
2009	0 Mc Quiston Julia	R. L. Polk Co.	Image pg. A7
2005	KEVIN BAILEY	Cole Information	
2001	Not Verified	EQUIFAX Polk City Directory	Image pg. A15
2000	ERIC LIGE	Cole Information	
1995	CREEL, THOMAS	Cole Information	

351 HOWELL ST

Year	Uses	Source	
2017	BALVINO RODRIGUEZ	Cole Information	
2014	FERMIN FUENTES	Cole Information	
2010	FERMIN FUENTES	Cole Information	
2009	No Current Listing	R. L. Polk Co.	Image pg. A7
2001	Hurst Sue m	EQUIFAX Polk City Directory	Image pg. A15
	Hurst Jerry	EQUIFAX Polk City Directory	Image pg. A15
2000	OCCUPANT UNKNOWN	Cole Information	
1996	Not Verified	R. L. Polk Co.	Image pg. A31
1995	SALLEY, CHARLES E	Cole Information	

OAK ST

1 OAK ST

Year	Uses	Source	
1996	Vacant	R. L. Polk Co.	Image pg. A32

FINDINGS

Year	Uses	Source	
1992	SHEARON, HENRY M	Cole Information	
1966	BILLINGSLEY JAMES L	R. L. Polk Co., Publishers	Image pg. A75
1961	Lowery Sybil C Mrs	R. L. Polk Co., Publishers	Image pg. A97
1957	Lowery R Frank	R. L. Polk Co.	Image pg. A120
1951	ALowery Robt F	R. L. Polk Co., Publishers	Image pg. A149

2 OAK ST

Year	Uses	Source	
2017	DAVID HOWELL	Cole Information	
2014	DAVID HOWELL	Cole Information	
2010	SHARON ALEXANDER	Cole Information	
2009	Alexander Sharon K 3 f A	R. L. Polk Co.	Image pg. A8
	Alexander Kaye	R. L. Polk Co.	Image pg. A8
	D Dixon Adam	R. L. Polk Co.	Image pg. A8
2005	KAYE ALEXANDER	Cole Information	
2001	Ott S W	EQUIFAX Polk City Directory	Image pg. A16
	Ott Myrtle D	EQUIFAX Polk City Directory	Image pg. A16
2000	OCCUPANT UNKNOWN	Cole Information	
1996	Ott Myrtle Davis	R. L. Polk Co.	Image pg. A32
1995	OTT, S W	Cole Information	
1992	OTT, S W	Cole Information	
1966	OTT S WAYMON	R. L. Polk Co., Publishers	Image pg. A75
1961	Ott S Waymon	R. L. Polk Co., Publishers	Image pg. A97
1957	Forrest Aaron	R. L. Polk Co.	Image pg. A120
	Ott S Waymon	R. L. Polk Co.	Image pg. A120
1951	AOtt Waymon S n	R. L. Polk Co., Publishers	Image pg. A149

3 OAK ST

Year	Uses	Source	
2014	DARRIE WALTERS	Cole Information	
2010	DARRIE WALTERS	Cole Information	
2009	Walters Darrie L E 3 f	R. L. Polk Co.	Image pg. A8
2005	MAYBELL HUNT	Cole Information	
2001	Hunt Maybell S	EQUIFAX Polk City Directory	Image pg. A16

FINDINGS

Year	Uses	Source	
2001	Wafters Darrie L	EQUIFAX Polk City Directory	Image pg. A16
1996	Hunt M B	R. L. Polk Co.	Image pg. A32
	Walter Dee	R. L. Polk Co.	Image pg. A32
1995	HUNT, M B	Cole Information	
1966	HUNT GEO T	R. L. Polk Co., Publishers	Image pg. A75
1957	Coleman Richd A	R. L. Polk Co.	Image pg. A120
1940	Andrew s Daisy c	R. L. Polk Co., Publishers	Image pg. A158

4 OAK ST

Year	Uses	Source	
1957	Smith Edw	R. L. Polk Co.	Image pg. A120
1940	Williams Dani c	R. L. Polk Co., Publishers	Image pg. A158

5 OAK ST

Year	Uses	Source	
1957	McFadden Geneva E Mrs	R. L. Polk Co.	Image pg. A120
1940	Williams Herman c	R. L. Polk Co., Publishers	Image pg. A158

6 OAK ST

Year	Uses	Source	
2014	TRACI HERNDON	Cole Information	
2010	C HENDRICKSON	Cole Information	
2009	Hendrickson C C E	R. L. Polk Co.	Image pg. A8
	Hendrickson Mary H	R. L. Polk Co.	Image pg. A8
2005	C HENDRICKSON	Cole Information	
2001	Hendrickson C C E	EQUIFAX Polk City Directory	Image pg. A16
	Hendrickson Mary V	EQUIFAX Polk City Directory	Image pg. A16
2000	C HENDRICKSON	Cole Information	
1996	Hendrickson Mary V	R. L. Polk Co.	Image pg. A32
1995	HENDRICKSON, C C	Cole Information	
1992	BROOKS, DENNIS E	Cole Information	
1966	BAKER ANDERSON J	R. L. Polk Co., Publishers	Image pg. A75
1961	Baker Anderson J	R. L. Polk Co., Publishers	Image pg. A97
1957	Forrest Aaron G jr	R. L. Polk Co.	Image pg. A120

FINDINGS

Year	Uses	Source	
1957	Baker Anderson J	R. L. Polk Co.	Image pg. A120
1951	Gilley Herbert XV	R. L. Polk Co., Publishers	Image pg. A149
1940	James Apriar c	R. L. Polk Co., Publishers	Image pg. A158

7 OAK ST

Year	Uses	Source	
1957	Nathan Senia T Mrs	R. L. Polk Co.	Image pg. A120

8 OAK ST

Year	Uses	Source	
2017	JAMARCUS DAFFIN	Cole Information	
2014	CLARENCE BLACKWELL	Cole Information	
2010	CLARENCE BLACKWELL	Cole Information	
2009	Blackw ell K C L	R. L. Polk Co.	Image pg. A8
2001	Law C W	EQUIFAX Polk City Directory	Image pg. A16
2000	TOMMY HOLLINGSWORTH	Cole Information	
1996	Law Charles W & Glovenia	R. L. Polk Co.	Image pg. A32
1995	LAW, CHARLES W	Cole Information	
1992	LAW, CHARLES W	Cole Information	
1966	LAW CHARLES W	R. L. Polk Co., Publishers	Image pg. A75
1961	Law Chas W	R. L. Polk Co., Publishers	Image pg. A97
1957	Tate Augusta W Mrs	R. L. Polk Co.	Image pg. A120
	Hunter Walter	R. L. Polk Co.	Image pg. A120
	Law Chas W	R. L. Polk Co.	Image pg. A120
1951	Law v Chas W	R. L. Polk Co., Publishers	Image pg. A149
1940	Piggly Mary c	R. L. Polk Co., Publishers	Image pg. A158

9 OAK ST

Year	Uses	Source	
2017	PRESHOUS MCCANN	Cole Information	
2014	DARRELL VAIL	Cole Information	
2010	BILLY OTT	Cole Information	
2009	Ott Billy D	R. L. Polk Co.	Image pg. A8
2005	BILLY OTT	Cole Information	

FINDINGS

Year	Uses	Source	
2001	DOtt Billy	EQUIFAX Polk City Directory	Image pg. A16
2000	BILLY OTT	Cole Information	
1996	Ott Billy D & Hazel	R. L. Polk Co.	Image pg. A32
1995	DARLEY, J H	Cole Information	
1992	OTT, BILLY	Cole Information	
1966	OTT BILLY D	R. L. Polk Co., Publishers	Image pg. A75
1961	Ott Billy D	R. L. Polk Co., Publishers	Image pg. A97
1957	Seltzer Harriet P Mrs	R. L. Polk Co.	Image pg. A120
	Ott Billy D	R. L. Polk Co.	Image pg. A120

10 OAK ST

Year	Uses	Source	
1957	Brown Henrietta P Mrs	R. L. Polk Co.	Image pg. A120
1940	Finley Theo c	R. L. Polk Co., Publishers	Image pg. A158

11 OAK ST

Year	Uses	Source	
1957	Kennedy Ezra	R. L. Polk Co.	Image pg. A120
	Edwards Robt J	R. L. Polk Co.	Image pg. A120
	Moore R C	R. L. Polk Co.	Image pg. A120

12 OAK ST

Year	Uses	Source	
1957	Franklin Steve C	R. L. Polk Co.	Image pg. A120
1940	Finley Tiola c beauty shop	R. L. Polk Co., Publishers	Image pg. A158

13 OAK ST

Year	Uses	Source	
1940	Bell Virginia c	R. L. Polk Co., Publishers	Image pg. A158

14 OAK ST

Year	Uses	Source	
1957	Dees Edw	R. L. Polk Co.	Image pg. A120
	Bush English	R. L. Polk Co.	Image pg. A120
1940	Edwards Albert c	R. L. Polk Co., Publishers	Image pg. A158

FINDINGS

15 OAK ST

Year	Uses	Source	
1957	Shepard Roy	R. L. Polk Co.	Image pg. A120

16 OAK ST

Year	Uses	Source	
1940	Sank Annie M c	R. L. Polk Co., Publishers	Image pg. A158

17 OAK ST

Year	Uses	Source	
1957	Steele Herman	R. L. Polk Co.	Image pg. A120

18 OAK ST

Year	Uses	Source	
1957	Nettles Robt L	R. L. Polk Co.	Image pg. A120
	McKinnls Mervin	R. L. Polk Co.	Image pg. A120
1940	Ann Lucy c	R. L. Polk Co., Publishers	Image pg. A158

20 OAK ST

Year	Uses	Source	
1957	Forrest Johnnie M Mrs	R. L. Polk Co.	Image pg. A120
1940	Mc Pherson Isaiah c	R. L. Polk Co., Publishers	Image pg. A158

21 OAK ST

Year	Uses	Source	
1957	Autry Wilmer N	R. L. Polk Co.	Image pg. A120
	Johnson Raymond	R. L. Polk Co.	Image pg. A120
1940	Taylor Eliza c	R. L. Polk Co., Publishers	Image pg. A158

22 OAK ST

Year	Uses	Source	
1940	Williams President c	R. L. Polk Co., Publishers	Image pg. A158

23 OAK ST

Year	Uses	Source	
1957	Law Frank	R. L. Polk Co.	Image pg. A120

FINDINGS

24 OAK ST

Year	Uses	Source	
1957	Walker Emile	R. L. Polk Co.	Image pg. A120
1940	Odom Henry c	R. L. Polk Co., Publishers	Image pg. A158

25 OAK ST

Year	Uses	Source	
1957	Wesley Eddie D	R. L. Polk Co.	Image pg. A120

27 OAK ST

Year	Uses	Source	
1957	Burton Fletcher	R. L. Polk Co.	Image pg. A120

28 OAK ST

Year	Uses	Source	
1940	Hurry Carrie c	R. L. Polk Co., Publishers	Image pg. A158

50 OAK ST

Year	Uses	Source	
1957	Gradford Floyd	R. L. Polk Co.	Image pg. A120

53 OAK ST

Year	Uses	Source	
1995	NORDGREN, PETE	Cole Information	
1992	MERRITT, WILLIAM E	Cole Information	
1957	Robinson Aaron	R. L. Polk Co.	Image pg. A120

54 OAK ST

Year	Uses	Source	
1957	Napier Lolar jr	R. L. Polk Co.	Image pg. A120
	Stallworth Sam	R. L. Polk Co.	Image pg. A120
	Washington Will	R. L. Polk Co.	Image pg. A120

55 OAK ST

Year	Uses	Source	
1957	Robinson Stella R Mrs baby sitter	R. L. Polk Co.	Image pg. A120

FINDINGS

56 OAK ST

Year	Uses	Source	
1957	Marsh Jacob	R. L. Polk Co.	Image pg. A120

57 OAK ST

Year	Uses	Source	
1957	Pope Frank	R. L. Polk Co.	Image pg. A120

58 OAK ST

Year	Uses	Source	
1957	Simon Ciger	R. L. Polk Co.	Image pg. A120

59 OAK ST

Year	Uses	Source	
1957	Coleman Mary L	R. L. Polk Co.	Image pg. A120

61 OAK ST

Year	Uses	Source	
1957	Smith Ada E Mrs	R. L. Polk Co.	Image pg. A120

62 OAK ST

Year	Uses	Source	
1957	Packer Fred	R. L. Polk Co.	Image pg. A120

64 OAK ST

Year	Uses	Source	
1957	Brown Carrie N Mrs	R. L. Polk Co.	Image pg. A120

65 OAK ST

Year	Uses	Source	
1995	MOSELEY, ROBERT D	Cole Information	
1992	MOSELEY, ROBERT D	Cole Information	
1957	Thrash J D	R. L. Polk Co.	Image pg. A120

66 OAK ST

Year	Uses	Source	
1957	Franklin Jos	R. L. Polk Co.	Image pg. A120

FINDINGS

67 OAK ST

Year	Uses	Source	
1957	Evans Leonard	R. L. Polk Co.	Image pg. A120

68 OAK ST

Year	Uses	Source	
1957	Packer Tom	R. L. Polk Co.	Image pg. A120

70 OAK ST

Year	Uses	Source	
1957	Jones Mattie L Mrs	R. L. Polk Co.	Image pg. A120

71 OAK ST

Year	Uses	Source	
1957	Jackson Doc	R. L. Polk Co.	Image pg. A120

72 OAK ST

Year	Uses	Source	
1957	English Bertha W Mrs	R. L. Polk Co.	Image pg. A120

73 OAK ST

Year	Uses	Source	
1957	Wilson Fred	R. L. Polk Co.	Image pg. A120

74 OAK ST

Year	Uses	Source	
1957	Warren Louis A	R. L. Polk Co.	Image pg. A120
	Houston Clarene	R. L. Polk Co.	Image pg. A120

75 OAK ST

Year	Uses	Source
1995	HASSLER, K	Cole Information
	HATHCOCK, CARON	Cole Information
1992	HASSLER, K	Cole Information
	HATHCOCK, CARON	Cole Information

FINDINGS

76 OAK ST

Year	Uses	Source	
1957	Knight Lew is	R. L. Polk Co.	Image pg. A120

77 OAK ST

Year	Uses	Source	
1957	Washington Ed	R. L. Polk Co.	Image pg. A120

78 OAK ST

Year	Uses	Source	
1957	Simmons Ollie	R. L. Polk Co.	Image pg. A120

79 OAK ST

Year	Uses	Source	
1957	Williams Marie J Mrs	R. L. Polk Co.	Image pg. A120

81 OAK ST

Year	Uses	Source	
1957	Nisby John	R. L. Polk Co.	Image pg. A120

PINE ST

1 PINE ST

Year	Uses	Source	
2017	BARBARA MCMULLEN	Cole Information	
2014	BARBARA MCMULLEN	Cole Information	
2010	BARBARA MCMULLEN	Cole Information	
2009	No Current Listing	R. L. Polk Co.	Image pg. A9
2005	BARBARA MCMULLEN	Cole Information	
2001	Mc Mullen Barbara L	EQUIFAX Polk City Directory	Image pg. A17
2000	BARBARA MCMULLEN	Cole Information	
1996	Mc Mullen Barbara L	R. L. Polk Co.	Image pg. A33
1995	MCMULLEN, BARBARA L	Cole Information	
1992	MCMULLEN, BARBARA L	Cole Information	
1966	MC MULLEN OUIDA T MRS	R. L. Polk Co., Publishers	Image pg. A76
	BLACKADGE W T	R. L. Polk Co., Publishers	Image pg. A76
1961	Glass Jas M	R. L. Polk Co., Publishers	Image pg. A98

FINDINGS

Year	Uses	Source	
1961	Barrett Bobby L	R. L. Polk Co., Publishers	Image pg. A98
1957	Covington Raymond W	R. L. Polk Co.	Image pg. A121
	Barrett Bobby L	R. L. Polk Co.	Image pg. A122
1951	Williams Susan M Mrs	R. L. Polk Co., Publishers	Image pg. A150
	Balthrop James P	R. L. Polk Co., Publishers	Image pg. A150

2 PINE ST

Year	Uses	Source	
2014	RODERICK COLEMAN	Cole Information	
2010	JOROSALYN EDWARDS	Cole Information	
2009	Coleman Roderick	R. L. Polk Co.	Image pg. A9
	Miller Antonio L A	R. L. Polk Co.	Image pg. A9
2005	ANNETTE BROWN	Cole Information	
2001	Allen Horace M A	EQUIFAX Polk City Directory	Image pg. A17
	Jiovenetta Kimberly S	EQUIFAX Polk City Directory	Image pg. A17
2000	K JIOVENETTA	Cole Information	
1996	Vacant	R. L. Polk Co.	Image pg. A35
1995	SULLIVAN, RICHARD E	Cole Information	
1992	KEENAM, MARY E	Cole Information	
1966	WELBORN WINDHAM	R. L. Polk Co., Publishers	Image pg. A76
1961	Welborn Windham	R. L. Polk Co., Publishers	Image pg. A98
1957	Welborn Windham	R. L. Polk Co.	Image pg. A122
1951	Buford Cary D	R. L. Polk Co., Publishers	Image pg. A150

3 PINE ST

Year	Uses	Source	
1971	Vacant	R. L. Polk Co., Publishers	Image pg. A68
1966	DOBY MILTON	R. L. Polk Co., Publishers	Image pg. A76
1961	Vacant	R. L. Polk Co., Publishers	Image pg. A98
1957	Vacant	R. L. Polk Co.	Image pg. A123
1951	Boyd Ruth Mrs	R. L. Polk Co., Publishers	Image pg. A150

FINDINGS

4 PINE ST

Year	Uses	Source	
2017	TERRY SHINN	Cole Information	
2014	ASHANTI WALKER	Cole Information	
2010	HELEN BEEBE	Cole Information	
2009	D Shinn Terry	R. L. Polk Co.	Image pg. A9
2005	SHAQUINA HOSEA	Cole Information	
2000	OCCUPANT UNKNOWN	Cole Information	
1996	Payton Robert	R. L. Polk Co.	Image pg. A37
1995	OCCUPANT UNKNOWNN	Cole Information	

5 PINE ST

Year	Uses	Source	
2009	Hill Gwendolyn	R. L. Polk Co.	Image pg. A9
2005	DOROTHY OVERSTREET	Cole Information	
2001	Not Verified	EQUIFAX Polk City Directory	Image pg. A17
2000	C HENSON	Cole Information	
1996	Smith Nicholas	R. L. Polk Co.	Image pg. A38
	Edwards Tonya	R. L. Polk Co.	Image pg. A38
	Not Verified	R. L. Polk Co.	Image pg. A37
1995	OCCUPANT UNKNOWNN	Cole Information	
1990	a Vacant	R. L. Polk Co., Publishers	Image pg. A50
	b Vacant	R. L. Polk Co., Publishers	Image pg. A50
1985	aLeigh R Allen	R. L. Polk Co., Publishers	Image pg. A55
	b No Return	R. L. Polk Co., Publishers	Image pg. A55
1981	a Vacant	R. L. Polk Co	Image pg. A58
	bPhillips Maxine	R. L. Polk Co	Image pg. A58
1975	Klough Cath	R. L. Polk Co., Publishers	Image pg. A61
	Chapman Andrew L	R. L. Polk Co., Publishers	Image pg. A61
1971	a No Return	R. L. Polk Co., Publishers	Image pg. A68
	b Nolen Schmidt Wm G	R. L. Polk Co., Publishers	Image pg. A68
1966	DONALD HARVIN L	R. L. Polk Co., Publishers	Image pg. A76
	VACANT	R. L. Polk Co., Publishers	Image pg. A76
	SMITH JOHN W	R. L. Polk Co., Publishers	Image pg. A76

FINDINGS

Year	Uses	Source	
1961	Donald Harvin L	R. L. Polk Co., Publishers	Image pg. A98
	Clarke Mary E Mrs A	R. L. Polk Co., Publishers	Image pg. A98
	Barrett Jennings T	R. L. Polk Co., Publishers	Image pg. A98
1957	Vacant	R. L. Polk Co.	Image pg. A123
	Barrett Jennings F	R. L. Polk Co.	Image pg. A124
1951	Chenoweth Annie L Mrs	R. L. Polk Co., Publishers	Image pg. A150
	Guy Allen L	R. L. Polk Co., Publishers	Image pg. A150
1946	Chenoweth Annie L Mrs	R. L. Polk Co., Publishers	Image pg. A154
1940	Chenoweth Thos	R. L. Polk Co., Publishers	Image pg. A159
1935	Chenoweth Thos S	R. L. Polk Co. of Alabama, Publishers	Image pg. A162
1930	Chenoweth Thos L	R. L. Polk Co. of Alabama, Publishers	Image pg. A164
1926	Thos Chenoweth	R. L. Polk Co., Publishers	Image pg. A167

6 PINE ST

Year	Uses	Source	
2017	FREDRICA JONES	Cole Information	
2014	FREDRICA JONES	Cole Information	
2010	ORVILLE DAVISON	Cole Information	
2009	No Current Listing	R. L. Polk Co.	Image pg. A9
2005	JOAN DAVISON	Cole Information	
2001	Davison William G	EQUIFAX Polk City Directory	Image pg. A17
	Davison Orville L	EQUIFAX Polk City Directory	Image pg. A17
2000	WILLIAM DAVISON	Cole Information	
1996	Vacant	R. L. Polk Co.	Image pg. A40
	Calhoun Victor L	R. L. Polk Co.	Image pg. A40
	Davison William G	R. L. Polk Co.	Image pg. A39
	Davison Orville L	R. L. Polk Co.	Image pg. A39
1995	DAVISON, WILLIAM G	Cole Information	
1992	DAVISON, WILLIAM G	Cole Information	
1990	Vacant	R. L. Polk Co., Publishers	Image pg. A51
	Brax Russell G	R. L. Polk Co., Publishers	Image pg. A50
1985	Nix Wyman E Mrs	R. L. Polk Co., Publishers	Image pg. A55
	Jimenez Pedro I	R. L. Polk Co., Publishers	Image pg. A55

FINDINGS

Year	Uses	Source	
1981	Nix Wyman E Mrs	R. L. Polk Co	Image pg. A58
	Jimenez Pedro I	R. L. Polk Co	Image pg. A58
1975	Nix Wyman E	R. L. Polk Co., Publishers	Image pg. A62
	Rushing Peggy T Mrs	R. L. Polk Co., Publishers	Image pg. A61
1971	Nix Wyman E	R. L. Polk Co., Publishers	Image pg. A69
	Rushing M V	R. L. Polk Co., Publishers	Image pg. A68
1966	NIX WYMAN E	R. L. Polk Co., Publishers	Image pg. A76
	MOSLEY MARTIN A	R. L. Polk Co., Publishers	Image pg. A76
	ROSE WM H	R. L. Polk Co., Publishers	Image pg. A76
1961	Clark Merley J	R. L. Polk Co., Publishers	Image pg. A98
	Nix Wyman E	R. L. Polk Co., Publishers	Image pg. A98
	Wheeler Geo E	R. L. Polk Co., Publishers	Image pg. A98
1957	Myers Roy R	R. L. Polk Co.	Image pg. A125
	Kirkland Roy W	R. L. Polk Co.	Image pg. A126
1951	Myers Roy R	R. L. Polk Co., Publishers	Image pg. A150
	Kirkland Roy W	R. L. Polk Co., Publishers	Image pg. A150
1946	LHess Hettie Mrs	R. L. Polk Co., Publishers	Image pg. A154
1940	Hess Hettie Mrs	R. L. Polk Co., Publishers	Image pg. A159
1935	Hess Hettie Mrs	R. L. Polk Co. of Alabama, Publishers	Image pg. A162
1930	Hess Henry	R. L. Polk Co. of Alabama, Publishers	Image pg. A164
1926	Henry Hess	R. L. Polk Co., Publishers	Image pg. A167

7 PINE ST

Year	Uses	Source	
2017	ROSEMARY MYERS	Cole Information	
2014	WILLIE WASHINGTON	Cole Information	
2010	WILLIE WASHINGTON	Cole Information	
2009	Washington Willie J	R. L. Polk Co.	Image pg. A9
2005	WILLIE WASHINGTON	Cole Information	
2001	Ferguson Timothy D A	EQUIFAX Polk City Directory	Image pg. A17
2000	A BOLLINI	Cole Information	
1996	Vacant	R. L. Polk Co.	Image pg. A42
	Not Verified	R. L. Polk Co.	Image pg. A41

FINDINGS

Year	Uses	Source	
1995	CHADWELL, BUDDY	Cole Information	
1992	CHADWELL, BUDDY	Cole Information	
1990	Mc Clammy Mark	R. L. Polk Co., Publishers	Image pg. A52
1985	Chadw ill Buddy	R. L. Polk Co., Publishers	Image pg. A55
1981	Chadw ell Buddy	R. L. Polk Co	Image pg. A58
1975	No Return	R. L. Polk Co., Publishers	Image pg. A63
1971	Parsley Ethel Mrs	R. L. Polk Co., Publishers	Image pg. A70
1966	KNAPP WM	R. L. Polk Co., Publishers	Image pg. A76
	PARSLEY BENJ F	R. L. Polk Co., Publishers	Image pg. A76
1961	New ton David D	R. L. Polk Co., Publishers	Image pg. A98
	Parsley Benj F	R. L. Polk Co., Publishers	Image pg. A98
1957	Wood Harriett E Mrs	R. L. Polk Co.	Image pg. A126
	Parsley Benj F	R. L. Polk Co.	Image pg. A126
1951	Wood Harriett E Mrs	R. L. Polk Co., Publishers	Image pg. A150
	Parsley Benj F	R. L. Polk Co., Publishers	Image pg. A150
1946	Wood M Jay	R. L. Polk Co., Publishers	Image pg. A154
1940	Wood Merton J	R. L. Polk Co., Publishers	Image pg. A159
1935	Wood Merton J	R. L. Polk Co. of Alabama, Publishers	Image pg. A162
1930	Wood Merton J	R. L. Polk Co. of Alabama, Publishers	Image pg. A164
1926	M J Wood	R. L. Polk Co., Publishers	Image pg. A167

8 PINE ST

Year	Uses	Source	
2017	TINITA RICHARDSON	Cole Information	
2014	TINITA RICHARDSON	Cole Information	
2009	No Current Listing	R. L. Polk Co.	Image pg. A9
2001	Holsonbeck Delores	EQUIFAX Polk City Directory	Image pg. A17
2000	JAMES HOLSONBECK	Cole Information	
1996	Holsonbeck James A & Delores	R. L. Polk Co.	Image pg. A43
	Mc Iver David	R. L. Polk Co.	Image pg. A44
	Williams Betty J Goode La Tasha T	R. L. Polk Co.	Image pg. A44
1995	HOLSONBECK, JAMES A	Cole Information	
1992	HOLSONBECK, JAMES A	Cole Information	

FINDINGS

Year	Uses	Source	
1990	Hall Larry	R. L. Polk Co., Publishers	Image pg. A52
	Hanson Lillie M	R. L. Polk Co., Publishers	Image pg. A53
1985	Griffin Raymond L	R. L. Polk Co., Publishers	Image pg. A55
	Hanson Lillie M	R. L. Polk Co., Publishers	Image pg. A55
1981	Griffin Raymond L	R. L. Polk Co	Image pg. A58
	Hanson Lillie M	R. L. Polk Co	Image pg. A58
1975	Hanson Lillie M	R. L. Polk Co., Publishers	Image pg. A64
1971	Forrister Elbert	R. L. Polk Co., Publishers	Image pg. A70
	Hanson Lillie M	R. L. Polk Co., Publishers	Image pg. A71
1966	VACANT	R. L. Polk Co., Publishers	Image pg. A76
	VACANT	R. L. Polk Co., Publishers	Image pg. A76
	HANSON LILLIE M	R. L. Polk Co., Publishers	Image pg. A76
1961	Hanson Ora L	R. L. Polk Co., Publishers	Image pg. A98
	Vacant	R. L. Polk Co., Publishers	Image pg. A98
	Flowers Claude	R. L. Polk Co., Publishers	Image pg. A98
1957	Hanson Ora L	R. L. Polk Co.	Image pg. A126
	Balzli Danl W	R. L. Polk Co.	Image pg. A126
	Flowers Claude	R. L. Polk Co.	Image pg. A126
1951	Steiner Claude H	R. L. Polk Co., Publishers	Image pg. A150
	Balzli Dani W	R. L. Polk Co., Publishers	Image pg. A150
	Brunson Wilton D	R. L. Polk Co., Publishers	Image pg. A150
1946	Steiner Claude H	R. L. Polk Co., Publishers	Image pg. A154
	Parker Hoyt U	R. L. Polk Co., Publishers	Image pg. A154
1940	Steine Tr Claude H	R. L. Polk Co., Publishers	Image pg. A159
	Santa Cruz Frank	R. L. Polk Co., Publishers	Image pg. A159
1935	Goetz Geo J	R. L. Polk Co. of Alabama, Publishers	Image pg. A162
1930	Goetz Geo J	R. L. Polk Co. of Alabama, Publishers	Image pg. A164
1926	Geo Goetz	R. L. Polk Co., Publishers	Image pg. A167

9 PINE ST

Year	Uses	Source
2017	GABRIEL BUSH	Cole Information
2014	GABRIEL BUSH	Cole Information

FINDINGS

Year	Uses	Source	
2010	ANNICE CROOK	Cole Information	
2009	0 Mc Neil James	R. L. Polk Co.	Image pg. A9
2001	Morris Carlos A	EQUIFAX Polk City Directory	Image pg. A17
2000	CARLOS MORRIS	Cole Information	
1996	Morris Carlos A	R. L. Polk Co.	Image pg. A45
1995	MORRIS, CARLOS A	Cole Information	
1992	MORRIS, CARLOS A	Cole Information	
1966	MORRIS CARLOS A	R. L. Polk Co., Publishers	Image pg. A76
1961	Morris Carlos A	R. L. Polk Co., Publishers	Image pg. A98
1957	Morris Carlos A	R. L. Polk Co.	Image pg. A126
1951	Hadley Thos M	R. L. Polk Co., Publishers	Image pg. A150

10 PINE ST

Year	Uses	Source	
2010	NAPOLEAN BROWN	Cole Information	
2009	Turner James o	R. L. Polk Co.	Image pg. A9
	Turner Melinda	R. L. Polk Co.	Image pg. A9
2005	TYRON TURNER	Cole Information	
2001	Glover Charles E	EQUIFAX Polk City Directory	Image pg. A17
	Glover Kelly B	EQUIFAX Polk City Directory	Image pg. A17
	Murphy Steve R M	EQUIFAX Polk City Directory	Image pg. A17
2000	OCCUPANT UNKNOWN	Cole Information	
1996	Kelly Frances J	R. L. Polk Co.	Image pg. A33
1966	MURPHY J Z	R. L. Polk Co., Publishers	Image pg. A76
1961	Murphy J Z	R. L. Polk Co., Publishers	Image pg. A98
1957	Murphy J Z	R. L. Polk Co.	Image pg. A122
1951	Murphy J D	R. L. Polk Co., Publishers	Image pg. A150

11 PINE ST

Year	Uses	Source	
1996	Everett Lorenzo L & Annie	R. L. Polk Co.	Image pg. A34
1990	Everett Lorenzo L	R. L. Polk Co., Publishers	Image pg. A49
1985	Everett Lorenzo L	R. L. Polk Co., Publishers	Image pg. A55
1981	Everett Lorenzo L	R. L. Polk Co	Image pg. A58

FINDINGS

Year	Uses	Source	
1975	Everett Lorenzo L	R. L. Polk Co., Publishers	Image pg. A60
1971	Everett Lorenzo L	R. L. Polk Co., Publishers	Image pg. A67
1966	REIMER TRUMAN A	R. L. Polk Co., Publishers	Image pg. A76
1961	Reimer Truman A	R. L. Polk Co., Publishers	Image pg. A98
1957	Reimer Truman A	R. L. Polk Co.	Image pg. A122
1951	Steiner F Marion	R. L. Polk Co., Publishers	Image pg. A150
1946	Steiner F Marion 0	R. L. Polk Co., Publishers	Image pg. A154
1940	Steiner Fred M	R. L. Polk Co., Publishers	Image pg. A159
1935	Loeffler Walter W	R. L. Polk Co. of Alabama, Publishers	Image pg. A161

12 PINE ST

Year	Uses	Source	
1996	Giles Hellen M	R. L. Polk Co.	Image pg. A34
1990	Giles Helen	R. L. Polk Co., Publishers	Image pg. A49
1985	Giles Helen M	R. L. Polk Co., Publishers	Image pg. A55
1981	Nabors Nita	R. L. Polk Co	Image pg. A58
1975	Gimon Marguerite A	R. L. Polk Co., Publishers	Image pg. A60
1971	Vacant	R. L. Polk Co., Publishers	Image pg. A67
1966	KEEVAN CLARENCE E	R. L. Polk Co., Publishers	Image pg. A76
1961	Spotsw ood P Jos	R. L. Polk Co., Publishers	Image pg. A98
1957	Spotsw ood P Jos	R. L. Polk Co.	Image pg. A122
1951	Nettles Henry G	R. L. Polk Co., Publishers	Image pg. A150
1946	Gerald Norman S	R. L. Polk Co., Publishers	Image pg. A154
1940	Pollard Grace Mrs	R. L. Polk Co., Publishers	Image pg. A159
1935	Canton Modeste B	R. L. Polk Co. of Alabama, Publishers	Image pg. A161
1930	Mills Henry C	R. L. Polk Co. of Alabama, Publishers	Image pg. A164

13 PINE ST

Year	Uses	Source	
1996	Higby John D & Carolyn	R. L. Polk Co.	Image pg. A34
1990	Higby John D	R. L. Polk Co., Publishers	Image pg. A49
1985	Higbv John D	R. L. Polk Co., Publishers	Image pg. A55
1981	Higby John D	R. L. Polk Co	Image pg. A58
1975	Higby John D	R. L. Polk Co., Publishers	Image pg. A60

FINDINGS

Year	Uses	Source	
1971	Higby John D	R. L. Polk Co., Publishers	Image pg. A67
1966	HIGBY JOHN D	R. L. Polk Co., Publishers	Image pg. A76
1961	Higby John D	R. L. Polk Co., Publishers	Image pg. A98
1957	Nieman Irving W	R. L. Polk Co.	Image pg. A122
1951	Hines Walter E	R. L. Polk Co., Publishers	Image pg. A150
1946	Poole Ethel D Mrs	R. L. Polk Co., Publishers	Image pg. A154
1940	Poole Joshua H	R. L. Polk Co., Publishers	Image pg. A159
1935	Poole Joshua H	R. L. Polk Co. of Alabama, Publishers	Image pg. A161

14 PINE ST

Year	Uses	Source	
1996	Coleman Janice I	R. L. Polk Co.	Image pg. A34
	Harris Willie S	R. L. Polk Co.	Image pg. A34
	Coleman Kerry E	R. L. Polk Co.	Image pg. A34
	Coleman Carl	R. L. Polk Co.	Image pg. A34
1990	Mayo Cathy R Mrs	R. L. Polk Co., Publishers	Image pg. A49
1985	Walker Thos H	R. L. Polk Co., Publishers	Image pg. A55
1981	Walker Thos H	R. L. Polk Co	Image pg. A58
1975	Walker Thos H	R. L. Polk Co., Publishers	Image pg. A60
1971	Walker Thos H	R. L. Polk Co., Publishers	Image pg. A67
1966	NO RETURN	R. L. Polk Co., Publishers	Image pg. A76
1961	Keevan Clarence E	R. L. Polk Co., Publishers	Image pg. A98
1957	Adams Henry R	R. L. Polk Co.	Image pg. A122
1951	Gibson Mattie A Mrs	R. L. Polk Co., Publishers	Image pg. A150
1946	Kelly Nancy Mrs	R. L. Polk Co., Publishers	Image pg. A154
1940	Vacant	R. L. Polk Co., Publishers	Image pg. A159
1935	Unruh John R	R. L. Polk Co. of Alabama, Publishers	Image pg. A161
	Unruh Margt A nurse	R. L. Polk Co. of Alabama, Publishers	Image pg. A161
1930	Hutchings H M	R. L. Polk Co. of Alabama, Publishers	Image pg. A164

15 PINE ST

Year	Uses	Source	
1996	Vacant 2Hses	R. L. Polk Co.	Image pg. A34
1990	Vacant	R. L. Polk Co., Publishers	Image pg. A49

FINDINGS

Year	Uses	Source	
1985	Rehm Philip R	R. L. Polk Co., Publishers	Image pg. A55
1975	Rehm Philip R	R. L. Polk Co., Publishers	Image pg. A60
1971	Rehm Philip R	R. L. Polk Co., Publishers	Image pg. A67
1966	REHM PHILIP R	R. L. Polk Co., Publishers	Image pg. A76
1961	Rehm Philip R	R. L. Polk Co., Publishers	Image pg. A98
1957	Rehm Philip R	R. L. Polk Co.	Image pg. A122
1951	Rehm Philip R	R. L. Polk Co., Publishers	Image pg. A150
1946	Johnson Dow dell	R. L. Polk Co., Publishers	Image pg. A154
1940	Johnson Dow dell	R. L. Polk Co., Publishers	Image pg. A159

16 PINE ST

Year	Uses	Source	
2001	Wilcox Rosemary E	EQUIFAX Polk City Directory	Image pg. A17
2000	ROSIE WILCOX	Cole Information	
1996	Vacant 2Hses	R. L. Polk Co.	Image pg. A34
1990	Dickson Shirley	R. L. Polk Co., Publishers	Image pg. A49
1985	Pinter Louis	R. L. Polk Co., Publishers	Image pg. A55
1981	Rehm Philip R	R. L. Polk Co	Image pg. A58
	Pinter Louis Mrs	R. L. Polk Co	Image pg. A58
1975	Pinter Louis	R. L. Polk Co., Publishers	Image pg. A60
1971	Henson Bertrand W	R. L. Polk Co., Publishers	Image pg. A67
1966	MC KINLEY ARTHUR SALES CORP PLMB SUPS	R. L. Polk Co., Publishers	Image pg. A76
1961	Mangold Nellie J Mrs	R. L. Polk Co., Publishers	Image pg. A98
1957	Mangold Nellie J Mrs	R. L. Polk Co.	Image pg. A122
1951	Mangold Nellie J Mrs	R. L. Polk Co., Publishers	Image pg. A150
1940	Holmes Robt	R. L. Polk Co., Publishers	Image pg. A159
1935	Srong Gillard C	R. L. Polk Co. of Alabama, Publishers	Image pg. A161

17 PINE ST

Year	Uses	Source	
1996	Not Verified 3 Hses	R. L. Polk Co.	Image pg. A34
1990	Rapier Ellen A Mrs	R. L. Polk Co., Publishers	Image pg. A49
	Vacant	R. L. Polk Co., Publishers	Image pg. A49

FINDINGS

Year	Uses	Source	
1985	Summers Vern E	R. L. Polk Co., Publishers	Image pg. A55
	Pritchard Toni	R. L. Polk Co., Publishers	Image pg. A55
1981	Summers N E	R. L. Polk Co	Image pg. A58
1975	Vandorstan Cato	R. L. Polk Co., Publishers	Image pg. A60
1971	Rush Cath S Mrs	R. L. Polk Co., Publishers	Image pg. A67
1966	RUSH CATH S MRS	R. L. Polk Co., Publishers	Image pg. A76
1961	Rush Cato Mrs	R. L. Polk Co., Publishers	Image pg. A98
1957	Rush Cato	R. L. Polk Co.	Image pg. A122
	No return	R. L. Polk Co.	Image pg. A122
1951	Johnson Marion B Mrs	R. L. Polk Co., Publishers	Image pg. A150
	4 Van Dorsten Cato V	R. L. Polk Co., Publishers	Image pg. A150
1946	Rush Cota Mrs	R. L. Polk Co., Publishers	Image pg. A154

18 PINE ST

Year	Uses	Source	
2000	MAUDE MCCANTS	Cole Information	
1996	Not Verified 3 Hses	R. L. Polk Co.	Image pg. A34
1990	No Return	R. L. Polk Co., Publishers	Image pg. A49
1985	Ollinger Genevieve V Mrs	R. L. Polk Co., Publishers	Image pg. A55
1981	Ollinger Genevieve V Mrs	R. L. Polk Co	Image pg. A58
1975	Ollinger Ellis V D	R. L. Polk Co., Publishers	Image pg. A60
1971	Ollinger Ellis V	R. L. Polk Co., Publishers	Image pg. A67
1966	OLLINGER ELLIS V	R. L. Polk Co., Publishers	Image pg. A76
1961	Ollinger Ellis V	R. L. Polk Co., Publishers	Image pg. A98
1957	Ollinger Ellis V	R. L. Polk Co.	Image pg. A122
1951	Ollinger Ellis V	R. L. Polk Co., Publishers	Image pg. A150
1946	011inger Ellis V	R. L. Polk Co., Publishers	Image pg. A154
1940	Ollinger Ellis V	R. L. Polk Co., Publishers	Image pg. A159

19 PINE ST

Year	Uses	Source	
1996	Pritchard James E	R. L. Polk Co.	Image pg. A34
	Vacant	R. L. Polk Co.	Image pg. A34
1990	Vacant	R. L. Polk Co., Publishers	Image pg. A49

FINDINGS

Year	Uses	Source	
1990	Vacant	R. L. Polk Co., Publishers	Image pg. A49
1985	Vacant	R. L. Polk Co., Publishers	Image pg. A55
	Vacant	R. L. Polk Co., Publishers	Image pg. A55
1981	Sessions Ola	R. L. Polk Co	Image pg. A58
	Vacant	R. L. Polk Co	Image pg. A58
1975	Joyner Wiley C	R. L. Polk Co., Publishers	Image pg. A60
	Page W E	R. L. Polk Co., Publishers	Image pg. A60
1971	Joyner Wiley C Q	R. L. Polk Co., Publishers	Image pg. A67
	2 Page Willie E	R. L. Polk Co., Publishers	Image pg. A67
1966	JOYNER WILEY C	R. L. Polk Co., Publishers	Image pg. A76
	PAGE WILLIE E	R. L. Polk Co., Publishers	Image pg. A76
1961	Joyner Wiley C	R. L. Polk Co., Publishers	Image pg. A98
	Page Willie E	R. L. Polk Co., Publishers	Image pg. A98
1957	Joyner Wiley C	R. L. Polk Co.	Image pg. A122
	George Harry jr	R. L. Polk Co.	Image pg. A122
	Page Willie E	R. L. Polk Co.	Image pg. A122
1951	Joyner Wiley C	R. L. Polk Co., Publishers	Image pg. A150
	White Geo W	R. L. Polk Co., Publishers	Image pg. A150
	Page Willie E	R. L. Polk Co., Publishers	Image pg. A150
1946	Joyner Wiley C	R. L. Polk Co., Publishers	Image pg. A154
	Palmes Wesley C	R. L. Polk Co., Publishers	Image pg. A154

21 PINE ST

Year	Uses	Source	
1996	Pritchard Donald E	R. L. Polk Co.	Image pg. A36
1990	No Return	R. L. Polk Co., Publishers	Image pg. A49
1985	Mc Connell Richd	R. L. Polk Co., Publishers	Image pg. A55
1981	Green Richd B	R. L. Polk Co	Image pg. A58
1975	No Return	R. L. Polk Co., Publishers	Image pg. A60
1971	Vacant	R. L. Polk Co., Publishers	Image pg. A67
1966	SMITH ALFONSE B	R. L. Polk Co., Publishers	Image pg. A76
1961	Bastiani J Michl	R. L. Polk Co., Publishers	Image pg. A98
1957	Bastiani J Michl	R. L. Polk Co.	Image pg. A122

FINDINGS

Year	Uses	Source	
1951	Bastiani J Michi	R. L. Polk Co., Publishers	Image pg. A150
1946	Bastiani John M	R. L. Polk Co., Publishers	Image pg. A154

22 PINE ST

Year	Uses	Source
2000	OCCUPANT UNKNOWN	Cole Information

34 PINE ST

Year	Uses	Source
2017	STONE CROSBY & CROSBY PC ATTYS	Cole Information
	STONE GRANADE & CROSBY PC	Cole Information
2014	STONE CROSBY & CROSBY PC ATTYS	Cole Information

41 PINE ST

Year	Uses	Source
2000	OCCUPANT UNKNOWN	Cole Information

51 PINE ST

Year	Uses	Source
2010	MAURICE HELTERBRAND	Cole Information
2005	MAURICE HELTERBRAND	Cole Information

53 PINE ST

Year	Uses	Source	
2001	Noel James m	EQUIFAX Polk City Directory	Image pg. A17
1935	Vacant	R. L. Polk Co. of Alabama, Publishers	Image pg. A162
1930	Vacant	R. L. Polk Co. of Alabama, Publishers	Image pg. A164
1926	Karl Holder	R. L. Polk Co., Publishers	Image pg. A167

PINEY DALE CT

5 PINEY DALE CT

Year	Uses	Source
1992	AUGUSTINE, JOHN H	Cole Information

FINDINGS

RYAN ST

1 RYAN ST

Year	Uses	Source	
2017	JONATHAN BECK	Cole Information	
2014	JONATHAN BECK	Cole Information	
2010	ETHAN BECK	Cole Information	
2009	No Current Listing	R. L. Polk Co.	Image pg. A10
2005	JOHNNY LANGLEY	Cole Information	
2001	Legg Mildred L 81 S A	EQUIFAX Polk City Directory	Image pg. A18
2000	MILDRED LEGG	Cole Information	
1996	Legg Lucille T	R. L. Polk Co.	Image pg. A46
1995	LEGG, MILDRED L	Cole Information	
1992	LEGG, M L	Cole Information	
1966	LEGG MILDREDGE L	R. L. Polk Co., Publishers	Image pg. A77
1961	Legg Mildredge L geni contr	R. L. Polk Co., Publishers	Image pg. A99
1957	Legg Mildredge L genl contr	R. L. Polk Co.	Image pg. A127
1951	Legg Mildredge L	R. L. Polk Co., Publishers	Image pg. A151
1930	Terrill Emma Mrs	R. L. Polk Co. of Alabama, Publishers	Image pg. A165
	Crawford Richd L	R. L. Polk Co. of Alabama, Publishers	Image pg. A165
1926	Mrs Emma Terrill	R. L. Polk Co., Publishers	Image pg. A168

2 RYAN ST

Year	Uses	Source	
2017	DORIS JOHNSON	Cole Information	
2014	TERRY JOHNSON	Cole Information	
2009	3 No Current Listing 2 Hses	R. L. Polk Co.	Image pg. A10
2005	G DAVIS	Cole Information	
2001	Not Verified	EQUIFAX Polk City Directory	Image pg. A18
2000	PHILOME KLOPNER	Cole Information	
1996	Not Verified	R. L. Polk Co.	Image pg. A46
1995	KLOPNER, PHILOME Y	Cole Information	
1992	BAILEY, WILLIAM R	Cole Information	
1966	BAILEY JOSEPH D JR	R. L. Polk Co., Publishers	Image pg. A77

FINDINGS

Year	Uses	Source	
1961	Vacant	R. L. Polk Co., Publishers	Image pg. A99
1957	Patterson Curtis	R. L. Polk Co.	Image pg. A127
1951	Loftin Willis	R. L. Polk Co., Publishers	Image pg. A151
1930	Michael Geo A	R. L. Polk Co. of Alabama, Publishers	Image pg. A165
1926	G A Michael	R. L. Polk Co., Publishers	Image pg. A168

3 RYAN ST

Year	Uses	Source	
2017	AUBREY WEAVER	Cole Information	
2014	AUBREY WEAVER	Cole Information	
2010	AUBREY WEAVER	Cole Information	
2001	Langley Travis L & Brenda	EQUIFAX Polk City Directory	Image pg. A18
2000	TRAVIS LANGLEY	Cole Information	
1996	Langley Travis L & Brenda	R. L. Polk Co.	Image pg. A46
1995	LANGLEY, TRAVIS	Cole Information	
1992	LANGLEY, TRAVIS	Cole Information	
1966	RALEY CATH E MRS	R. L. Polk Co., Publishers	Image pg. A77
1961	Vacant	R. L. Polk Co., Publishers	Image pg. A99
1957	Hudson Jos	R. L. Polk Co.	Image pg. A127
1951	Stripling Benj F	R. L. Polk Co., Publishers	Image pg. A151
1930	Simpson Edgar G	R. L. Polk Co. of Alabama, Publishers	Image pg. A165
1926	J L Peuhs agt	R. L. Polk Co., Publishers	Image pg. A168

4 RYAN ST

Year	Uses	Source	
2017	RACHEL DUEITT	Cole Information	
2014	MATTHEW DRINKARD	Cole Information	
2010	WILLIE WELCH	Cole Information	
2009	Dueitt Rachel	R. L. Polk Co.	Image pg. A10
	Flott Labrisha L	R. L. Polk Co.	Image pg. A10
2001	Paulk Trilla	EQUIFAX Polk City Directory	Image pg. A18
	Smith Beth L	EQUIFAX Polk City Directory	Image pg. A18
2000	OCCUPANT UNKNOWN	Cole Information	
1996	Not Verified	R. L. Polk Co.	Image pg. A46

FINDINGS

Year	Uses	Source	
1995	OCCUPANT UNKNOWNN	Cole Information	
1992	BOYCE, THOMAS F	Cole Information	
1966	CONKELL WM D	R. L. Polk Co., Publishers	Image pg. A77
1961	Conkell Wm D	R. L. Polk Co., Publishers	Image pg. A99
1957	Nall John L	R. L. Polk Co.	Image pg. A127
1951	Jones Ruby F Mrs	R. L. Polk Co., Publishers	Image pg. A151

5 RYAN ST

Year	Uses	Source	
2010	DEZ THOMPSON	Cole Information	
2009	DThompson Dez	R. L. Polk Co.	Image pg. A10
2005	JOEY RINKS	Cole Information	
2001	Barnett John M	EQUIFAX Polk City Directory	Image pg. A18
	Barnett Ida B	EQUIFAX Polk City Directory	Image pg. A18
2000	IDA BARNETT	Cole Information	
1996	Vacant	R. L. Polk Co.	Image pg. A46
1995	OCCUPANT UNKNOWNN	Cole Information	
1966	WEBB ESTELLE F MRS	R. L. Polk Co., Publishers	Image pg. A77
1961	Webb Estellc I Mrs	R. L. Polk Co., Publishers	Image pg. A99
1957	Webb Leon H	R. L. Polk Co.	Image pg. A127
1951	Webb Leon H	R. L. Polk Co., Publishers	Image pg. A151

6 RYAN ST

Year	Uses	Source	
2009	Farley Latonya	R. L. Polk Co.	Image pg. A10
	Farley Jerome	R. L. Polk Co.	Image pg. A10
2005	JOSHUA BUCHANAN	Cole Information	
2001	Pledger Gary D M	EQUIFAX Polk City Directory	Image pg. A18
	Pledger Darrell B	EQUIFAX Polk City Directory	Image pg. A18
2000	OCCUPANT UNKNOWN	Cole Information	
1996	Pledger Lynette	R. L. Polk Co.	Image pg. A46
1995	PLEDGER, LYNETTE	Cole Information	
1966	STALLINGS ZELL E MRS	R. L. Polk Co., Publishers	Image pg. A77
1961	Stallings I rnest L	R. L. Polk Co., Publishers	Image pg. A99

FINDINGS

Year	Uses	Source	
1957	Stalling Ernest L	R. L. Polk Co.	Image pg. A127
1951	Stallings Ernest L	R. L. Polk Co., Publishers	Image pg. A151
1930	Dickens Carrie M Mrs	R. L. Polk Co. of Alabama, Publishers	Image pg. A165
1926	C M Dickens	R. L. Polk Co., Publishers	Image pg. A168

7 RYAN ST

Year	Uses	Source	
2009	Deloach Calvin Dj A	R. L. Polk Co.	Image pg. A10
	Deloach Melissa	R. L. Polk Co.	Image pg. A10
2001	Hancock Stephanie	EQUIFAX Polk City Directory	Image pg. A18
2000	S HANCOCK	Cole Information	
1996	Not Verified	R. L. Polk Co.	Image pg. A46
1995	OCCUPANT UNKNOWNN	Cole Information	
1966	BRYANT CARL R	R. L. Polk Co., Publishers	Image pg. A77
1961	Bryant Carl R	R. L. Polk Co., Publishers	Image pg. A99
1957	Bryant Carl R	R. L. Polk Co.	Image pg. A127
1951	Baird Clyde	R. L. Polk Co., Publishers	Image pg. A151
1930	Denby Alan C	R. L. Polk Co. of Alabama, Publishers	Image pg. A165
1926	A C Denby	R. L. Polk Co., Publishers	Image pg. A168

8 RYAN ST

Year	Uses	Source	
2017	RUSSELL JACKSON	Cole Information	
2014	LADARIUS WILLIAMS	Cole Information	
2010	EDMER SALANGA	Cole Information	
2009	Williams Jeanette M ID	R. L. Polk Co.	Image pg. A10
2005	SCOTT ADAMS	Cole Information	
2001	Adams Lisa G 8 S	EQUIFAX Polk City Directory	Image pg. A18
	Adams Scott A	EQUIFAX Polk City Directory	Image pg. A18
2000	OCCUPANT UNKNOWN	Cole Information	
1996	Pledger Gary D	R. L. Polk Co.	Image pg. A46
1995	PLEDGER, MARIE	Cole Information	
1992	MATHERS, JIM	Cole Information	
1966	NELSON FRANK C	R. L. Polk Co., Publishers	Image pg. A77

FINDINGS

Year	Uses	Source	
1961	Nelson Frank C	R. L. Polk Co., Publishers	Image pg. A99
1957	Nelson Frank C	R. L. Polk Co.	Image pg. A127
1951	Nelson Frank C	R. L. Polk Co., Publishers	Image pg. A151

9 RYAN ST

Year	Uses	Source	
2017	MELISSA WITTNER	Cole Information	
2014	MELISSA WITTNER	Cole Information	
2009	0 Dees Ladaysha	R. L. Polk Co.	Image pg. A10
	Salanga Thi P A	R. L. Polk Co.	Image pg. A10
2005	LEONARD SMITH	Cole Information	
2001	Smith Leonard R 01 d	EQUIFAX Polk City Directory	Image pg. A18
	Smith Nancy K	EQUIFAX Polk City Directory	Image pg. A18
2000	OCCUPANT UNKNOWN	Cole Information	
1996	Not Verified 3 Hses	R. L. Polk Co.	Image pg. A46
1995	OCCUPANT UNKNOWNN	Cole Information	
1992	BOWDIN, GROVER W	Cole Information	
1966	LAMBERT W ARNOLD	R. L. Polk Co., Publishers	Image pg. A77
1961	Lambert W Arnold	R. L. Polk Co., Publishers	Image pg. A99
1957	Lambert W Arnold	R. L. Polk Co.	Image pg. A127
1951	Lambert Wm A	R. L. Polk Co., Publishers	Image pg. A151
1930	Beckmann Geo G	R. L. Polk Co. of Alabama, Publishers	Image pg. A165
1926	Jas Mc Phillips	R. L. Polk Co., Publishers	Image pg. A168

10 RYAN ST

Year	Uses	Source	
2014	THOMAS RAY	Cole Information	
2010	STARLET MCILWAIN	Cole Information	
2009	No Current Listing	R. L. Polk Co.	Image pg. A10
2005	SCOTT LILES	Cole Information	
2001	Riddle Aurda	EQUIFAX Polk City Directory	Image pg. A18
2000	AURDA RIDDLE	Cole Information	
1995	OCCUPANT UNKNOWNN	Cole Information	
1966	GIPSON NINA G MRS	R. L. Polk Co., Publishers	Image pg. A77

FINDINGS

Year	Uses	Source	
1961	Gipson Jas C	R. L. Polk Co., Publishers	Image pg. A99
1957	Gipson Jas C	R. L. Polk Co.	Image pg. A127
1951	Gipson James C	R. L. Polk Co., Publishers	Image pg. A151
1930	Smith Lester C	R. L. Polk Co. of Alabama, Publishers	Image pg. A165

11 RYAN ST

Year	Uses	Source	
2017	ROLAND HARVEY	Cole Information	
2014	ROLAND HARVEY	Cole Information	
2010	DOROTHY SMITH	Cole Information	
2009	Harvey Roland R Sr	R. L. Polk Co.	Image pg. A10
2005	TONYA BRACKIN	Cole Information	
2001	Vail Darrell K	EQUIFAX Polk City Directory	Image pg. A18
2000	CARL MUSTIN	Cole Information	
1996	Not Verified 3 Hses	R. L. Polk Co.	Image pg. A46
1995	MUSTIN, CARL J	Cole Information	
1966	MUSTIN CARL J	R. L. Polk Co., Publishers	Image pg. A77
1961	Mustin Carl J	R. L. Polk Co., Publishers	Image pg. A99
1957	Mustin Carl J	R. L. Polk Co.	Image pg. A127
1951	Mustin Carl J	R. L. Polk Co., Publishers	Image pg. A151
1930	Weldon Jos M	R. L. Polk Co. of Alabama, Publishers	Image pg. A165

12 RYAN ST

Year	Uses	Source	
2017	JOSEPH CAROVINCI	Cole Information	
2014	CORY CLEVELAND	Cole Information	
2009	No Current Listing	R. L. Polk Co.	Image pg. A10
2001	Not Verified	EQUIFAX Polk City Directory	Image pg. A18
1996	Blackw ell R B Jr	R. L. Polk Co.	Image pg. A46
1995	BLACKWELL, R B JR	Cole Information	
1992	MOORE, JOHN W	Cole Information	
1966	GREER RONALD C	R. L. Polk Co., Publishers	Image pg. A77
1961	Ingle R John L	R. L. Polk Co., Publishers	Image pg. A99
1957	Ingle E John	R. L. Polk Co.	Image pg. A127

FINDINGS

Year	Uses	Source	
1951	Ingle R John	R. L. Polk Co., Publishers	Image pg. A151
1930	Jackson John 0 C	R. L. Polk Co. of Alabama, Publishers	Image pg. A165

13 RYAN ST

Year	Uses	Source	
2017	DONNA RICHARDSON	Cole Information	
2014	DONNA RICHARDSON	Cole Information	
2010	DONNA RICHARDSON	Cole Information	
2009	Richardson Donna	R. L. Polk Co.	Image pg. A10
2005	DONNA RICHARDSON	Cole Information	
2001	Anderson John E	EQUIFAX Polk City Directory	Image pg. A18
	Jones Bailey W	EQUIFAX Polk City Directory	Image pg. A18
	Jones Shirley H	EQUIFAX Polk City Directory	Image pg. A18
2000	JOHN ANDERSON	Cole Information	
1996	Not Verified	R. L. Polk Co.	Image pg. A46
1995	OCCUPANT UNKNOWNN	Cole Information	
1966	WALKER JAMES W	R. L. Polk Co., Publishers	Image pg. A77
1961	Walker Jas W	R. L. Polk Co., Publishers	Image pg. A99
1957	Walker Jas W	R. L. Polk Co.	Image pg. A127
1951	Walker Jas W	R. L. Polk Co., Publishers	Image pg. A151
1930	Hunter Jas W	R. L. Polk Co. of Alabama, Publishers	Image pg. A165
1926	J W Hunter	R. L. Polk Co., Publishers	Image pg. A168

14 RYAN ST

Year	Uses	Source	
2017	CASSANDRA BOOKTER	Cole Information	
2014	MARTHA HARRISSON	Cole Information	
2010	ANDRE HOLMES	Cole Information	
2009	Brow n Kimberly C 2 A	R. L. Polk Co.	Image pg. A10
2005	JANE WEAVER	Cole Information	
2001	Weaver Jane	EQUIFAX Polk City Directory	Image pg. A18
	Weaver Audrey A	EQUIFAX Polk City Directory	Image pg. A18
1996	Buckalew Roger L & Jane	R. L. Polk Co.	Image pg. A46
	Weaver Carla P	R. L. Polk Co.	Image pg. A46

FINDINGS

Year	Uses	Source	
1995	WEAVER, JANE	Cole Information	
1992	WEAVER, JANE	Cole Information	
1966	YOUNG HORACE E	R. L. Polk Co., Publishers	Image pg. A77
1961	Young Horace E AG	R. L. Polk Co., Publishers	Image pg. A99
1957	Young Horace E	R. L. Polk Co.	Image pg. A127
1951	Young Horace E	R. L. Polk Co., Publishers	Image pg. A151

15 RYAN ST

Year	Uses	Source	
2009	No Current Listing	R. L. Polk Co.	Image pg. A10
2005	HARVEY SMITH	Cole Information	
2001	Smith Prince H	EQUIFAX Polk City Directory	Image pg. A18
	Smith Edna L	EQUIFAX Polk City Directory	Image pg. A18
2000	HARVEY SMITH	Cole Information	
1996	Smith Prince H & Edna	R. L. Polk Co.	Image pg. A46
1995	SMITH, HARVEY P	Cole Information	
1992	SMITH, HARVEY P	Cole Information	
1966	BYRD THOS B	R. L. Polk Co., Publishers	Image pg. A77
1961	Byrd Thos B	R. L. Polk Co., Publishers	Image pg. A99
1957	Byrd Thos B	R. L. Polk Co.	Image pg. A127
1951	Byrd Thos R	R. L. Polk Co., Publishers	Image pg. A151

16 RYAN ST

Year	Uses	Source	
2010	DOROTHY SEELEY	Cole Information	
2009	Seeley Curtis	R. L. Polk Co.	Image pg. A10
	Seeley Charles C	R. L. Polk Co.	Image pg. A10
2005	CHARLES SEELEY	Cole Information	
2001	Seeley Rosemarie M	EQUIFAX Polk City Directory	Image pg. A18
2000	OCCUPANT UNKNOWN	Cole Information	
1996	Not Verified 5 Hses	R. L. Polk Co.	Image pg. A46
1995	OCCUPANT UNKNOWNN	Cole Information	
1966	PARRIS ELVIN B	R. L. Polk Co., Publishers	Image pg. A77
1961	Robertson Wmi M	R. L. Polk Co., Publishers	Image pg. A99

FINDINGS

Year	Uses	Source	
1957	Robertson Wm M	R. L. Polk Co.	Image pg. A127
1951	Young James E	R. L. Polk Co., Publishers	Image pg. A151

17 RYAN ST

Year	Uses	Source	
2017	GARRY SEELEY	Cole Information	
2014	DOROTHY SEELEY	Cole Information	
2010	CLARISSA SIMS	Cole Information	
2009	No Current Listing	R. L. Polk Co.	Image pg. A10
	Seeley Charles C	R. L. Polk Co.	Image pg. A10
2005	STEPHANIE HANCOCK	Cole Information	
2001	17 18 Not Verified 2 Hses	EQUIFAX Polk City Directory	Image pg. A18
1995	SEELEY, CURTIS C	Cole Information	
1966	SEELEY CURTIS C	R. L. Polk Co., Publishers	Image pg. A77
1961	Seeley Curtis C	R. L. Polk Co., Publishers	Image pg. A99
1957	Seeley Curtis C	R. L. Polk Co.	Image pg. A127
1951	Seeley Curtis C	R. L. Polk Co., Publishers	Image pg. A151

18 RYAN ST

Year	Uses	Source	
2017	MICHAEL SOWELL	Cole Information	
2014	MICHAEL SOWELL	Cole Information	
2010	ROBERT SOWELL	Cole Information	
2009	Sowell Michael L	R. L. Polk Co.	Image pg. A10
	Sowell Priscilla	R. L. Polk Co.	Image pg. A10
2005	ROBERT SOWELL	Cole Information	
2001	17 18 Not Verified 2 Hses	EQUIFAX Polk City Directory	Image pg. A18
1995	OCCUPANT UNKNOWNN	Cole Information	
1966	TAYLOR BOBBY J	R. L. Polk Co., Publishers	Image pg. A77
1961	Ward Chas W telev repr A	R. L. Polk Co., Publishers	Image pg. A99
1957	Ward Chas W	R. L. Polk Co.	Image pg. A127
1951	Ward Chas W	R. L. Polk Co., Publishers	Image pg. A151
1930	Shearer Ernestine C Mrs	R. L. Polk Co. of Alabama, Publishers	Image pg. A165
1926	John Shearer	R. L. Polk Co., Publishers	Image pg. A168

FINDINGS

19 RYAN ST

Year	Uses	Source	
2017	JEANITA ALLEN	Cole Information	
2014	LAKISA WIGGINS	Cole Information	
2010	TRACUS WIGGINS	Cole Information	
2009	Wiggins Tracus T	R. L. Polk Co.	Image pg. A10
	Wiggins Lakisa D	R. L. Polk Co.	Image pg. A10
2005	TRACUS WIGGINS	Cole Information	
2001	Allen Lakisa D	EQUIFAX Polk City Directory	Image pg. A18
1966	BAKER ROY I	R. L. Polk Co., Publishers	Image pg. A77
1961	Prilchett Ivan M	R. L. Polk Co., Publishers	Image pg. A99
1957	Pritchett Ivan M	R. L. Polk Co.	Image pg. A127
1951	Pritchett Ivan M	R. L. Polk Co., Publishers	Image pg. A151

20 RYAN ST

Year	Uses	Source	
2017	BILLY FRAZIER	Cole Information	
2009	21 No Current Listing 2 Hses	R. L. Polk Co.	Image pg. A10
2005	KAREN DUCKWORTH	Cole Information	
2001	Stanley Joel L Jr	EQUIFAX Polk City Directory	Image pg. A18
	Stanley Stepfanie C	EQUIFAX Polk City Directory	Image pg. A18
2000	OCCUPANT UNKNOWN	Cole Information	
1996	Not Verified 5 Hses	R. L. Polk Co.	Image pg. A46
1995	STANLEY, S	Cole Information	
1992	TESNEY, LEONARD L	Cole Information	
1966	TESNEY LEONARD L	R. L. Polk Co., Publishers	Image pg. A77
1961	Tesney Leonard L	R. L. Polk Co., Publishers	Image pg. A99
1957	Tesney Leonard L	R. L. Polk Co.	Image pg. A127
1951	Tesney Leonard L	R. L. Polk Co., Publishers	Image pg. A151

21 RYAN ST

Year	Uses	Source
2017	CARMEN MESSICK	Cole Information
2014	CARMEN MESSICK	Cole Information
2010	JOE WATTS	Cole Information

FINDINGS

Year	Uses	Source	
2001	Watts Joe A	EQUIFAX Polk City Directory	Image pg. A18
	Watts Edith M	EQUIFAX Polk City Directory	Image pg. A18
2000	ROBERT WATTS	Cole Information	
1996	Watts Robert L & Barbara	R. L. Polk Co.	Image pg. A46
1995	WATTS, ROBERT L	Cole Information	
1992	WATTS, ROBERT L	Cole Information	
1966	HAMER JOHN D	R. L. Polk Co., Publishers	Image pg. A77
1961	Hamer John D	R. L. Polk Co., Publishers	Image pg. A99
1957	Hamer John D	R. L. Polk Co.	Image pg. A127
1951	Hill Wm B	R. L. Polk Co., Publishers	Image pg. A151

22 RYAN ST

Year	Uses	Source	
2017	WILLIAM DEMETROPOULOS	Cole Information	
2005	GERALD COFFMAN	Cole Information	
2001	Johnston RayG	EQUIFAX Polk City Directory	Image pg. A18
2000	JERRY COFFMAN	Cole Information	
1996	Ethridge Bernie L & Elsie	R. L. Polk Co.	Image pg. A46
1995	ETHERIDGE, BERNIE	Cole Information	
1992	ETHERIDGE, BERNIE	Cole Information	
1966	REED MINNIE L MRS	R. L. Polk Co., Publishers	Image pg. A77
1961	Heed Harold T	R. L. Polk Co., Publishers	Image pg. A99
1957	Reed Harold T	R. L. Polk Co.	Image pg. A127
1951	Reed H Travis	R. L. Polk Co., Publishers	Image pg. A151
1930	Patrick Julia I Mrs	R. L. Polk Co. of Alabama, Publishers	Image pg. A165

26 RYAN ST

Year	Uses	Source	
2017	AUTARA THOMAS	Cole Information	
2014	DONALD YELDING	Cole Information	
2009	0 Beverly James A A	R. L. Polk Co.	Image pg. A10
2005	CYNTHIA THOMPSON	Cole Information	
2001	Dixon Louis	EQUIFAX Polk City Directory	Image pg. A18
	Dixon Violet	EQUIFAX Polk City Directory	Image pg. A18

FINDINGS

Year	Uses	Source	
2000	OCCUPANT UNKNOWN	Cole Information	
1996	Erw in Butch & Sherry	R. L. Polk Co.	Image pg. A46
1995	ELDRIDGE, SHERRY	Cole Information	
1992	ERWIN, DUWAYNE N	Cole Information	
1966	MOSS WM L	R. L. Polk Co., Publishers	Image pg. A77
1961	Mass Wm L	R. L. Polk Co., Publishers	Image pg. A99
1957	Moss Wm L	R. L. Polk Co.	Image pg. A127
1951	Deanii Orville A	R. L. Polk Co., Publishers	Image pg. A151

28 RYAN ST

Year	Uses	Source	
2014	JULIUS BELL	Cole Information	
2010	CONTESSA ROBINSON	Cole Information	
2009	D Franklin Anna	R. L. Polk Co.	Image pg. A10
	Franklin Michelle R	R. L. Polk Co.	Image pg. A10
2005	LILLIE COTTON	Cole Information	
2000	BETTIE COURTNEY	Cole Information	
1996	Vacant	R. L. Polk Co.	Image pg. A46
1995	OCCUPANT UNKNOWNN	Cole Information	
1992	TURNER, REGINA	Cole Information	
1966	BRIDIER JERRY N	R. L. Polk Co., Publishers	Image pg. A77
1961	Litchern Doyle D	R. L. Polk Co., Publishers	Image pg. A99
1957	Kitchens Doyle D	R. L. Polk Co.	Image pg. A127

29 RYAN ST

Year	Uses	Source	
2017	PATRICIA TATE	Cole Information	
2014	SHEILA CALHOUN	Cole Information	
2010	CHARLOTTE COFFEN	Cole Information	
2009	31 No Current Listing 3 Hses	R. L. Polk Co.	Image pg. A10
2001	Not Verified	EQUIFAX Polk City Directory	Image pg. A18
2000	EARL COURTNEY	Cole Information	
1996	Compton R	R. L. Polk Co.	Image pg. A46
1995	OCCUPANT UNKNOWNN	Cole Information	

FINDINGS

Year	Uses	Source	
1992	COURTNEY, EARL W	Cole Information	
1966	COURTNEY EARL W	R. L. Polk Co., Publishers	Image pg. A77
1961	Courtney Farl W	R. L. Polk Co., Publishers	Image pg. A99
1957	Courtney Earl W	R. L. Polk Co.	Image pg. A127

30 RYAN ST

Year	Uses	Source	
2017	ELIZABETH MORALES	Cole Information	
2010	TINA GIBSON	Cole Information	
2005	WENDY HULTZ	Cole Information	
2001	White Rhonda A	EQUIFAX Polk City Directory	Image pg. A18
2000	OCCUPANT UNKNOWN	Cole Information	
1996	Joiner Rickie & Rebecca	R. L. Polk Co.	Image pg. A46
1995	JOINER, RICKIE	Cole Information	
1966	SUTTON JAMES R	R. L. Polk Co., Publishers	Image pg. A77
1961	Sutton Jas H	R. L. Polk Co., Publishers	Image pg. A99
1957	Sutton Jas R	R. L. Polk Co.	Image pg. A127

31 RYAN ST

Year	Uses	Source	
2017	SABRINA ELLIS	Cole Information	
2014	SABRINA ELLIS	Cole Information	
2010	TENNIEL JOHNSON	Cole Information	
2005	S ELLIS	Cole Information	
2001	Crownover Phillip R	EQUIFAX Polk City Directory	Image pg. A18
	Crownover Holly H	EQUIFAX Polk City Directory	Image pg. A18
2000	PHILLIP CROWNOVER	Cole Information	
1996	Vacant	R. L. Polk Co.	Image pg. A46
1995	OCCUPANT UNKNOWNN	Cole Information	
1966	NOBLE HARRY R	R. L. Polk Co., Publishers	Image pg. A77
1961	Stephens Lucille R Mrs	R. L. Polk Co., Publishers	Image pg. A99
1957	Stephens Lucille R	R. L. Polk Co.	Image pg. A127

FINDINGS

32 RYAN ST

Year	Uses	Source	
2009	Napper Gordon i H A	R. L. Polk Co.	Image pg. A10
2005	ANN GIRGIS	Cole Information	
2001	Sanders R J	EQUIFAX Polk City Directory	Image pg. A18
2000	R SANDERS	Cole Information	
1996	Sanders Louise A	R. L. Polk Co.	Image pg. A46
	Sanders Robin J	R. L. Polk Co.	Image pg. A46
	Vacant	R. L. Polk Co.	Image pg. A46
1995	SANDERS, HENRY W	Cole Information	
1992	SANDERS, HENRY W	Cole Information	
1966	SANDERS HENRY W	R. L. Polk Co., Publishers	Image pg. A77
	SANDERS WENDELL R	R. L. Polk Co., Publishers	Image pg. A77
1961	Sanders Henry W	R. L. Polk Co., Publishers	Image pg. A99
	rear Vacant	R. L. Polk Co., Publishers	Image pg. A99
1957	Sanders Henry W	R. L. Polk Co.	Image pg. A127

33 RYAN ST

Year	Uses	Source	
1996	Not Verified 2 Hses	R. L. Polk Co.	Image pg. A46
1995	OCCUPANT UNKNOWNN	Cole Information	
1992	AZALEA CITY SEPTIC TANK & DRAIN SERVICE	Cole Information	
1966	MARTIN STEVE L	R. L. Polk Co., Publishers	Image pg. A77
1961	Mc Whirter Russell	R. L. Polk Co., Publishers	Image pg. A99
1957	Terry Houston T jr	R. L. Polk Co.	Image pg. A127

34 RYAN ST

Year	Uses	Source	
2009	No Current Listing	R. L. Polk Co.	Image pg. A10
2001	Armstrong Misty	EQUIFAX Polk City Directory	Image pg. A18
	Carter Mary E	EQUIFAX Polk City Directory	Image pg. A18
	Dubose Joann C	EQUIFAX Polk City Directory	Image pg. A18
2000	MARY CARTER	Cole Information	
1996	Not Verified 2 Hses	R. L. Polk Co.	Image pg. A46

Year	Uses	Source	
1995	STRINGER, ROY E	Cole Information	
1992	HAYNES, T L	Cole Information	

35 RYAN ST

Year	Uses	Source	
2017	EBONY RICHARDS	Cole Information	
2014	LOUIS GONZALES	Cole Information	
2010	MARTHA JONES	Cole Information	
2009	Mills Dwayne I	R. L. Polk Co.	Image pg. A10
	Mills Farrah	R. L. Polk Co.	Image pg. A10
	Napper Gordon A	R. L. Polk Co.	Image pg. A10
2000	OCCUPANT UNKNOWN	Cole Information	
1996	Finchum Johnny R & Tammy	R. L. Polk Co.	Image pg. A46
	Finchum Michael J	R. L. Polk Co.	Image pg. A46
1995	FINCHUM, JOHNNY	Cole Information	
1992	FINCHUM, JOHNNY	Cole Information	
1966	BRYAN CHARLES E	R. L. Polk Co., Publishers	Image pg. A77
1961	Arledge James E	R. L. Polk Co., Publishers	Image pg. A99
1957	Royal Walter L	R. L. Polk Co.	Image pg. A127

SHIPYARD RD

351 SHIPYARD RD

Year	Uses	Source
1995	MERRITT, N P	Cole Information

SHIPYARD ST

351 SHIPYARD ST

Year	Uses	Source
1992	MERRITT, N P	Cole Information
	HURST, JERRY	Cole Information

FINDINGS

SOUTHERN ST

2 SOUTHERN ST

Year	Uses	Source	
2014	KEVIN CUEVAS	Cole Information	
2010	KEVIN CUEVAS	Cole Information	
2009	Cuevas Kimberly H	R. L. Polk Co.	Image pg. A11
	Cuevas Kevin C	R. L. Polk Co.	Image pg. A11
2005	KEVIN CUEVAS	Cole Information	
2001	Cuevas Kevin C 1 El A	EQUIFAX Polk City Directory	Image pg. A21
	Cuevas Kimberly A	EQUIFAX Polk City Directory	Image pg. A21
1995	OCCUPANT UNKNOWNN	Cole Information	
1992	WEAVER, GENE	Cole Information	
1966	VACANT	R. L. Polk Co., Publishers	Image pg. A79
	ELLISON JOHN JR	R. L. Polk Co., Publishers	Image pg. A79
1961	Slay Jas F	R. L. Polk Co., Publishers	Image pg. A102
1957	McDowell Adolphus	R. L. Polk Co.	Image pg. A128
1951	Watson J Gilbert	R. L. Polk Co., Publishers	Image pg. A152

3 SOUTHERN ST

Year	Uses	Source	
2017	SEAN HAYES	Cole Information	
2014	G BOLDEN	Cole Information	
2010	G BOLDEN	Cole Information	
2009	0 Alexander James H	R. L. Polk Co.	Image pg. A11
2005	TANYA COLEMAN	Cole Information	
2001	3 4 Not Verified 2 Hses	EQUIFAX Polk City Directory	Image pg. A23
1996	Not Verified 3 Hses	R. L. Polk Co.	Image pg. A47
1995	NARAMORE, DAVID W JR	Cole Information	
1992	NARAMORE, DAVID W JR	Cole Information	
1966	HOBBIE JAMES L	R. L. Polk Co., Publishers	Image pg. A81
1961	Hobbie Jas L	R. L. Polk Co., Publishers	Image pg. A104
1957	Hobbie Jas L	R. L. Polk Co.	Image pg. A130
1951	Collins Bryant C	R. L. Polk Co., Publishers	Image pg. A152

FINDINGS

4 SOUTHERN ST

Year	Uses	Source	
2017	VIVIAN HILL	Cole Information	
2010	JUDY CURTIS	Cole Information	
2009	7 No Current Listing 4 Hses	R. L. Polk Co.	Image pg. A11
2005	JUDY CURTIS	Cole Information	
2001	3 4 Not Verified 2 Hses	EQUIFAX Polk City Directory	Image pg. A25
2000	JUDY CURTIS	Cole Information	
1996	Curtis James C Jr & Mildred	R. L. Polk Co.	Image pg. A47
1995	CURTIS, JUDY C JR	Cole Information	
1992	CURTIS, JUDY C JR	Cole Information	
1966	CURTIS JAMES C JR	R. L. Polk Co., Publishers	Image pg. A83
1961	Curtis Jas C jr	R. L. Polk Co., Publishers	Image pg. A106
1957	Curtis Jas C jr	R. L. Polk Co.	Image pg. A132
1951	Ellis Orous L	R. L. Polk Co., Publishers	Image pg. A152

5 SOUTHERN ST

Year	Uses	Source	
2017	BERTHA HOYT	Cole Information	
2014	LISA HENDERSON	Cole Information	
2005	JANE BUCKALEW	Cole Information	
2001	Buckalew Audrey A E	EQUIFAX Polk City Directory	Image pg. A25
	Buckalew Sallie M	EQUIFAX Polk City Directory	Image pg. A25
2000	SALLIE BUCKALEW	Cole Information	
1996	Not Verified	R. L. Polk Co.	Image pg. A47
1995	OCCUPANT UNKNOWNN	Cole Information	
1966	MC INTYRE JOSEPH O	R. L. Polk Co., Publishers	Image pg. A83
1961	Mc Intyre Jos	R. L. Polk Co., Publishers	Image pg. A106
1957	Vacant	R. L. Polk Co.	Image pg. A132
1951	Jones Leo C	R. L. Polk Co., Publishers	Image pg. A152

6 SOUTHERN ST

Year	Uses	Source
2017	JESSICA BRASCH	Cole Information
2014	OCCUPANT UNKNOWN	Cole Information

FINDINGS

Year	Uses	Source	
2000	MARY WILLIS	Cole Information	
1996	Willis M A	R. L. Polk Co.	Image pg. A47
1995	WILLIS, MARY A	Cole Information	
1992	WILLIS, MARY A	Cole Information	
1966	MELVIN FLOYD E	R. L. Polk Co., Publishers	Image pg. A83
	WILLIS BOBBY	R. L. Polk Co., Publishers	Image pg. A83
1961	Monk Chas F	R. L. Polk Co., Publishers	Image pg. A106
1957	McKee Leonard	R. L. Polk Co.	Image pg. A132
1951	Beisw enger Harry A	R. L. Polk Co., Publishers	Image pg. A152
	Arnold Homer V	R. L. Polk Co., Publishers	Image pg. A152

7 SOUTHERN ST

Year	Uses	Source	
2010	APRIL STANLEY	Cole Information	
2005	M MCGUIRE	Cole Information	
2001	Parker Joseph A & Melonee	EQUIFAX Polk City Directory	Image pg. A25
2000	MELONEE PARKER	Cole Information	
1996	Not Verified 2 Hses	R. L. Polk Co.	Image pg. A47
1995	PARKER, JOSEPH A	Cole Information	
1966	WALTON ROYCE W	R. L. Polk Co., Publishers	Image pg. A83
1961	Walton Royce W	R. L. Polk Co., Publishers	Image pg. A106
1957	Walton Royce W	R. L. Polk Co.	Image pg. A132
1951	Reece Paul E	R. L. Polk Co., Publishers	Image pg. A152

8 SOUTHERN ST

Year	Uses	Source	
2017	ROBYN WILLIAMS	Cole Information	
2010	LEONARD BOMAN	Cole Information	
2009	Boman Leonard R E	R. L. Polk Co.	Image pg. A11
2005	LEONARD BOMAN	Cole Information	
2001	Bow man Leonard R	EQUIFAX Polk City Directory	Image pg. A25
2000	OCCUPANT UNKNOWN	Cole Information	
1996	Not Verified 2 Hses	R. L. Polk Co.	Image pg. A47
1995	DUROCHER, WALTER	Cole Information	

FINDINGS

Year	Uses	Source	
1992	PEARSON, MARY E	Cole Information	
1966	BAILEY CHARLES P	R. L. Polk Co., Publishers	Image pg. A83
1961	Bailey Chas P	R. L. Polk Co., Publishers	Image pg. A106
1957	Bailey Chas P	R. L. Polk Co.	Image pg. A132
1951	Bailey Chas P	R. L. Polk Co., Publishers	Image pg. A152

9 SOUTHERN ST

Year	Uses	Source	
2014	LEWIS CAPRARA	Cole Information	
2010	JAMES CAPRARA	Cole Information	
2009	Caprara James B & Sharon V M 2 A	R. L. Polk Co.	Image pg. A11
2005	JAMES CAPRARA	Cole Information	
2001	Caprara James B & Sharon El A	EQUIFAX Polk City Directory	Image pg. A25
2000	JAMES CAPRARA	Cole Information	
1996	Caprara James B & Sharon	R. L. Polk Co.	Image pg. A47
1995	CAPRARA, JAMES B	Cole Information	
1992	CAPRARA, JAMES B	Cole Information	
1966	VACANT	R. L. Polk Co., Publishers	Image pg. A83
1961	Silas Rose Mrs	R. L. Polk Co., Publishers	Image pg. A106
1957	Sawyer Harvard T	R. L. Polk Co.	Image pg. A132
1951	Sawyer Harvard T	R. L. Polk Co., Publishers	Image pg. A152

10 SOUTHERN ST

Year	Uses	Source	
1996	Bodden William E	R. L. Polk Co.	Image pg. A47
1995	OCCUPANT UNKNOWNN	Cole Information	
1992	BODDEN, WILLIAM E	Cole Information	
1966	LOPER JAKE	R. L. Polk Co., Publishers	Image pg. A78
1961	Thomas Morris	R. L. Polk Co., Publishers	Image pg. A100
1957	Murphy A B	R. L. Polk Co.	Image pg. A128
1951	Murphy Jesse C	R. L. Polk Co., Publishers	Image pg. A152
	Alston Wm G	R. L. Polk Co., Publishers	Image pg. A152

FINDINGS

11 SOUTHERN ST

Year	Uses	Source	
2010	NARKISHA CHRISTOFF	Cole Information	
2009	Christoff Narkisha	R. L. Polk Co.	Image pg. A11
	Jones Angelo	R. L. Polk Co.	Image pg. A11
	Jones Narkisha	R. L. Polk Co.	Image pg. A11
2005	EARLINE FERGUSON	Cole Information	
2001	Not Verified	EQUIFAX Polk City Directory	Image pg. A19
2000	OCCUPANT UNKNOWN	Cole Information	
1996	Not Verified 2 Hses	R. L. Polk Co.	Image pg. A47
1995	OCCUPANT UNKNOWNN	Cole Information	
1966	BALLARD ANNIE M MRS	R. L. Polk Co., Publishers	Image pg. A78
1961	Ballard Annie M Mrs	R. L. Polk Co., Publishers	Image pg. A100
1957	Ballard Jake	R. L. Polk Co.	Image pg. A128
1951	Ballard Jake	R. L. Polk Co., Publishers	Image pg. A152

12 SOUTHERN ST

Year	Uses	Source	
2017	DAN DIXON	Cole Information	
2014	DAN DIXON	Cole Information	
2009	Dixon Violet E g A	R. L. Polk Co.	Image pg. A11
	Dixon Pamela J	R. L. Polk Co.	Image pg. A11
2005	DAN DIXON	Cole Information	
2001	Dixon Violet E	EQUIFAX Polk City Directory	Image pg. A19
1996	Not Verified 2 Hses	R. L. Polk Co.	Image pg. A47
1995	OCCUPANT UNKNOWNN	Cole Information	
1992	HARBIN, RUTH	Cole Information	
1966	DISON RUTH MRS	R. L. Polk Co., Publishers	Image pg. A78
1961	Vacant	R. L. Polk Co., Publishers	Image pg. A100
1957	Harbin Ruth B Mrs	R. L. Polk Co.	Image pg. A128
1951	Harbin Ruth B Mrs	R. L. Polk Co., Publishers	Image pg. A152

13 SOUTHERN ST

Year	Uses	Source
2017	BRANDON SLAY	Cole Information

FINDINGS

Year	Uses	Source	
2014	BRANDON SLAY	Cole Information	
2010	PEGGY SLAY	Cole Information	
2009	Slay James F & Peggy F	R. L. Polk Co.	Image pg. A11
2005	PEGGY SLAY	Cole Information	
2001	Slay James F & Peggy	EQUIFAX Polk City Directory	Image pg. A19
2000	PEGGY SLAY	Cole Information	
1996	Slay James F & Peggy	R. L. Polk Co.	Image pg. A47
1995	OCCUPANT UNKNOWNN	Cole Information	
1992	SLAY, JAMES F	Cole Information	
1966	FERGUSON JADIE E	R. L. Polk Co., Publishers	Image pg. A78
1961	Ferguson Jadie E	R. L. Polk Co., Publishers	Image pg. A100
	Wallace Marie Mrs	R. L. Polk Co., Publishers	Image pg. A101
1957	Ferguson Jadie E	R. L. Polk Co.	Image pg. A128
1951	Ferguson Jadie E	R. L. Polk Co., Publishers	Image pg. A152

14 SOUTHERN ST

Year	Uses	Source	
2017	VIOLET FORISTER	Cole Information	
2014	RANDALL FORISTER	Cole Information	
2009	No Current Listing	R. L. Polk Co.	Image pg. A11
2005	AMBER FORISTER	Cole Information	
1996	Brown Gordon & Shirley	R. L. Polk Co.	Image pg. A47
1995	OCCUPANT UNKNOWNN	Cole Information	
1966	SLAY JAMES F	R. L. Polk Co., Publishers	Image pg. A78
1961	Callegari Jos J	R. L. Polk Co., Publishers	Image pg. A101
1957	Hink Clarence A	R. L. Polk Co.	Image pg. A128
1951	Dunlop Andrew H	R. L. Polk Co., Publishers	Image pg. A152

15 SOUTHERN ST

Year	Uses	Source	
2010	JOYCE DANNER	Cole Information	
2009	0 Gallagher Francis L A	R. L. Polk Co.	Image pg. A11
2001	Boswell Michael	EQUIFAX Polk City Directory	Image pg. A19
2000	HEATHER MILLER	Cole Information	

FINDINGS

Year	Uses	Source	
1996	Curry Barry W & Ellen	R. L. Polk Co.	Image pg. A47
1995	CURRY, ELLEN	Cole Information	
1966	LUCAS CLARENCE E	R. L. Polk Co., Publishers	Image pg. A78
1961	Smith Walter F	R. L. Polk Co., Publishers	Image pg. A101
1957	Aaron Thos W	R. L. Polk Co.	Image pg. A128
1951	Lee Carroll W	R. L. Polk Co., Publishers	Image pg. A152

16 SOUTHERN ST

Year	Uses	Source	
2017	EDWARD GENEST	Cole Information	
2014	ELIZABETH THOMAS	Cole Information	
2010	LEMUEL CROUCH	Cole Information	
	SHANNON CROUCH	Cole Information	
	IZ DANNER	Cole Information	
	ELIZABETH THOMAS	Cole Information	
2009	Thomas Elizabeth	R. L. Polk Co.	Image pg. A11
2005	ELIZABETH THOMAS	Cole Information	
2001	Danner Elizabeth T	EQUIFAX Polk City Directory	Image pg. A19
	Buckalew Sallie M	EQUIFAX Polk City Directory	Image pg. A20
	Danner Charles C	EQUIFAX Polk City Directory	Image pg. A20
	Thomas Elizabeth A	EQUIFAX Polk City Directory	Image pg. A20
	Palmer Zaleen H Sl A	EQUIFAX Polk City Directory	Image pg. A20
	Palmer Vernie	EQUIFAX Polk City Directory	Image pg. A20
	Not Verified	EQUIFAX Polk City Directory	Image pg. A20
2000	ELIZABE THOMAS	Cole Information	
	E DANNER	Cole Information	
	VERNIE PALMER	Cole Information	
1996	Danner Elizabeth	R. L. Polk Co.	Image pg. A47
	Palmer Lena B	R. L. Polk Co.	Image pg. A47
1995	PALMER, VERNIE	Cole Information	
	THOMAS, E	Cole Information	
1992	PALMER, VERNIE	Cole Information	
	THOMAS, E	Cole Information	

FINDINGS

Year	Uses	Source	
1966	SPENCER JERRY W	R. L. Polk Co., Publishers	Image pg. A78
	PALMER VERNIE H	R. L. Polk Co., Publishers	Image pg. A78
1961	Mitchell Calvin	R. L. Polk Co., Publishers	Image pg. A101
	Palmer Vernie H	R. L. Polk Co., Publishers	Image pg. A101
1957	Mitchell Clavin	R. L. Polk Co.	Image pg. A128
	Palmer Vernie H	R. L. Polk Co.	Image pg. A128
1951	Dunn Cecil B	R. L. Polk Co., Publishers	Image pg. A152
	Goodman Joseph D	R. L. Polk Co., Publishers	Image pg. A152

18 SOUTHERN ST

Year	Uses	Source	
2010	BOBBY KHAMPHANH	Cole Information	
2009	Cox Juanita	R. L. Polk Co.	Image pg. A11
	Khamphanh Nouanchanh g A	R. L. Polk Co.	Image pg. A11
	Khamphanh Bobby	R. L. Polk Co.	Image pg. A11
2005	WENDOLYN DONALD	Cole Information	
2001	Anderson Merlyn A	EQUIFAX Polk City Directory	Image pg. A20
	Anderson Raymond N II	EQUIFAX Polk City Directory	Image pg. A20
1996	Lambert Todd	R. L. Polk Co.	Image pg. A47
1995	LAMBERT, TODD	Cole Information	
1992	LAMBERT, FLONNIS H	Cole Information	
1966	MURRILL VENTRESS B	R. L. Polk Co., Publishers	Image pg. A78
1961	Bryant Alton R	R. L. Polk Co., Publishers	Image pg. A101
1957	Bryant Alton R	R. L. Polk Co.	Image pg. A128
1951	Bryant A Ray	R. L. Polk Co., Publishers	Image pg. A152

20 SOUTHERN ST

Year	Uses	Source	
2017	SIDNEY CLUBB	Cole Information	
2014	RAY JOHNSTON	Cole Information	
2010	SIDNEY CLUBB	Cole Information	
2009	0 Johnston Ray G	R. L. Polk Co.	Image pg. A11
2005	BARBARA CHAPMAN	Cole Information	
2000	OCCUPANT UNKNOWN	Cole Information	

FINDINGS

Year	Uses	Source	
1996	Hood James R	R. L. Polk Co.	Image pg. A47
1995	HOOD, JAMES R	Cole Information	
1966	PAYNE ALF L	R. L. Polk Co., Publishers	Image pg. A80
1961	Vacant	R. L. Polk Co., Publishers	Image pg. A103
1957	Hadley John W	R. L. Polk Co.	Image pg. A128

22 SOUTHERN ST

Year	Uses	Source	
2017	WILLIAM JONES	Cole Information	
2014	WILLIAM JONES	Cole Information	
2009	Jones William T	R. L. Polk Co.	Image pg. A11
2001	Jones William T	EQUIFAX Polk City Directory	Image pg. A22
2000	WILLIAM JONES	Cole Information	
1996	Jones William T	R. L. Polk Co.	Image pg. A47
1995	JONES, WILLIAM T	Cole Information	
1992	JONES, WILLIAM T	Cole Information	
1966	DOWDLE C COYT	R. L. Polk Co., Publishers	Image pg. A80
1961	Dow dle C Coyt	R. L. Polk Co., Publishers	Image pg. A103
1957	Dow dle W Coyt	R. L. Polk Co.	Image pg. A129
1951	Dow dle W Coyt	R. L. Polk Co., Publishers	Image pg. A152

24 SOUTHERN ST

Year	Uses	Source	
2010	BENJAMIN OLIVER	Cole Information	
2009	No Current Listing	R. L. Polk Co.	Image pg. A11
2001	Massingill Joanie	EQUIFAX Polk City Directory	Image pg. A22
2000	OCCUPANT UNKNOWN	Cole Information	
1996	Wright Jerry S III	R. L. Polk Co.	Image pg. A47
1995	THOMAS, JENNY	Cole Information	
1992	HOOD, JAMES R	Cole Information	
1966	FAYBON ROY F	R. L. Polk Co., Publishers	Image pg. A80
1961	Mc Cormick Jos F	R. L. Polk Co., Publishers	Image pg. A103
1957	McCormick Joseph F	R. L. Polk Co.	Image pg. A129
1951	Andrew s Wm W	R. L. Polk Co., Publishers	Image pg. A152

FINDINGS

26 SOUTHERN ST

Year	Uses	Source	
2017	ROBERT CREEL	Cole Information	
2014	PAULA JACOBS	Cole Information	
2010	BRETT ARD	Cole Information	
2009	Ard Brett M A	R. L. Polk Co.	Image pg. A11
	Ard Amanda	R. L. Polk Co.	Image pg. A11
	Hassanpour Kim	R. L. Polk Co.	Image pg. A11
2005	FLOY ROTCH	Cole Information	
2001	Rotch Floy R A	EQUIFAX Polk City Directory	Image pg. A22
2000	F ROTCH	Cole Information	
1996	Rotch Zullne H	R. L. Polk Co.	Image pg. A47
1995	OCCUPANT UNKNOWNN	Cole Information	
1992	ROTCH, F R	Cole Information	
1966	ROTCH FLOY R	R. L. Polk Co., Publishers	Image pg. A80
1961	Rotch Floy R	R. L. Polk Co., Publishers	Image pg. A103
1957	Rotch Floy R	R. L. Polk Co.	Image pg. A129
1951	Rotch Floy R	R. L. Polk Co., Publishers	Image pg. A152

28 SOUTHERN ST

Year	Uses	Source	
2005	SHEILA SIMEON	Cole Information	
2001	Yost Glenn A	EQUIFAX Polk City Directory	Image pg. A22
2000	OCCUPANT UNKNOWN	Cole Information	
1996	Cashion Larry & Pat	R. L. Polk Co.	Image pg. A47
1995	CASHION, LARRY	Cole Information	
1966	MIMS PARNELL	R. L. Polk Co., Publishers	Image pg. A80
1961	Mims Parnell	R. L. Polk Co., Publishers	Image pg. A103
1957	Mims Parnell	R. L. Polk Co.	Image pg. A129
1951	Mims Parnell	R. L. Polk Co., Publishers	Image pg. A152

30 SOUTHERN ST

Year	Uses	Source
2017	PATRICK KELLY	Cole Information
2014	PATRICK KELLY	Cole Information

FINDINGS

Year	Uses	Source	
2010	TINA KELLY	Cole Information	
2009	Kelly Patrick M Sr	R. L. Polk Co.	Image pg. A11
	Kelly Patrick M Jr	R. L. Polk Co.	Image pg. A11
2005	TINA KELLY	Cole Information	
2001	Kelly Patrick M Sr E	EQUIFAX Polk City Directory	Image pg. A24
	Kelly Tina Y	EQUIFAX Polk City Directory	Image pg. A24
2000	OCCUPANT UNKNOWN	Cole Information	
1996	Not Verified 2 Hses	R. L. Polk Co.	Image pg. A47
	Not Verified 2 Hses	R. L. Polk Co.	Image pg. A47
1995	BIELARSKI, RUSSELL	Cole Information	
	REED, LARRY	Cole Information	
1992	BIELARSKI, RUSSELL	Cole Information	
1966	HOUGESEN CLIFFORD C	R. L. Polk Co., Publishers	Image pg. A82
1961	Raybon Roy E	R. L. Polk Co., Publishers	Image pg. A105
	Houghesen Clifford	R. L. Polk Co., Publishers	Image pg. A105
1957	Raybon Roy E	R. L. Polk Co.	Image pg. A131
	Price John P	R. L. Polk Co.	Image pg. A131
1951	Sawyer Jack W	R. L. Polk Co., Publishers	Image pg. A152
	Speeler Joseph	R. L. Polk Co., Publishers	Image pg. A152

32 SOUTHERN ST

Year	Uses	Source	
2017	KIMBERLY PERRY	Cole Information	
2014	DEVIN PERRY	Cole Information	
2010	DEVIN PERRY	Cole Information	
2009	Perry Devin & Kimberly W	R. L. Polk Co.	Image pg. A11
2001	Selby Carl	EQUIFAX Polk City Directory	Image pg. A24
2000	K PERRY	Cole Information	

VIA RD

200 VIA RD

Year	Uses	Source
2020	GULF ATLANTIC OPERATIONS LLC	EDR Digital Archive

FINDINGS

VIADUCT RD

50 VIADUCT RD

Year	Uses	Source	
2009	WARRIOR & GULF NAVIGATION CO	R. L. Polk Co.	Image pg. A1
	towing marine	R. L. Polk Co.	Image pg. A1
2005	WARRIOR & GULF NAVIGATION CO	Cole Information	
2001	COMDISCO	EQUIFAX Polk City Directory	Image pg. A26
	WARRIOR & GULF NAVIGATION	EQUIFAX Polk City Directory	Image pg. A26
	COMPANY canal frt trans	EQUIFAX Polk City Directory	Image pg. A26
1996	WARRIOR & GULF NAVIGATION barge lines	R. L. Polk Co.	Image pg. A27

200 VIADUCT RD

Year	Uses	Source	
2017	GULF ATLANTIC OPERATIONS LLC	Cole Information	
2014	GULF ATLANTIC OPERATIONS LLC	Cole Information	
2010	GULF ATLANTIC OPERATIONS LLC	Cole Information	
2009	GULF ATLANTIC OPERATIONS	R. L. Polk Co.	Image pg. A1
	LLC oil refiners	R. L. Polk Co.	Image pg. A1
	MOBILE CHICKASAW FACILITY	R. L. Polk Co.	Image pg. A1
	INC docks	R. L. Polk Co.	Image pg. A1
2005	COASTAL MOBILE REFINING CO	Cole Information	
2001	COASTAL MOBILE REFINING	EQUIFAX Polk City Directory	Image pg. A26
	COMPANY petroleum refining R	EQUIFAX Polk City Directory	Image pg. A26
2000	COASTAL FUELS MARKETING	Cole Information	
	MOBILE CHICKASAW FACILITY INCORPORATED	Cole Information	
	COASTAL MOBILE REFINING COMPANY	Cole Information	
1996	COASTAL MOBILE REFINING CO oil refiners	R. L. Polk Co.	Image pg. A27
1995	MOBILE CHICKASAW FACILITY	Cole Information	
1992	TEXAS PIPE	Cole Information	

FINDINGS

ADJOINING PROPERTY: ADDRESSES NOT IDENTIFIED IN RESEARCH SOURCE

The following Adjoining Property addresses were researched for this report, and the addresses were not identified in research source.

Address Researched	Address Not Identified in Research Source
0 HILL ST	2020, 2017, 2014, 2010, 2009, 2005, 2001, 2000, 1996, 1995, 1990, 1985, 1981, 1975, 1971, 1966, 1961, 1957, 1951, 1946, 1940, 1935, 1930, 1926, 1920
0 HILL ST BOX 89	2020, 2017, 2014, 2010, 2009, 2005, 2001, 2000, 1996, 1995, 1990, 1985, 1981, 1975, 1971, 1966, 1961, 1957, 1951, 1946, 1940, 1935, 1930, 1926, 1920
1 CANAL RD	2020, 2017, 2014, 2010, 2009, 2005, 2001, 2000, 1996, 1995, 1992, 1990, 1985, 1981, 1975, 1966, 1961, 1957, 1951, 1946, 1940, 1935, 1930, 1926, 1920
1 CANAL ST	2020, 2017, 2014, 2010, 2009, 2005, 2001, 2000, 1996, 1995, 1992, 1990, 1985, 1981, 1975, 1971, 1966, 1957, 1951, 1946, 1940, 1935, 1930, 1926, 1920
1 CANAL ST	2020, 2017, 2014, 2010, 2009, 2005, 2001, 2000, 1996, 1995, 1992, 1990, 1985, 1981, 1975, 1971, 1966, 1961, 1951, 1946, 1940, 1935, 1930, 1926, 1920
1 CANAL ST	2020, 2017, 2014, 2010, 2009, 2005, 2001, 2000, 1996, 1995, 1992, 1990, 1985, 1981, 1975, 1971, 1966, 1961, 1957, 1946, 1940, 1935, 1930, 1926, 1920
1 CANAL ST	2020, 2017, 2014, 2010, 2009, 2005, 2001, 2000, 1996, 1995, 1990, 1985, 1981, 1975, 1971, 1966, 1961, 1957, 1951, 1946, 1940, 1935, 1930, 1926, 1920
1 CANAL ST	2020, 2017, 2014, 2010, 2009, 2005, 2001, 2000, 1996, 1995, 1992, 1990, 1985, 1981, 1975, 1971, 1961, 1957, 1951, 1946, 1940, 1935, 1930, 1926, 1920
1 CANAL ST	2020, 2017, 2014, 2010, 2009, 2005, 2001, 1996, 1995, 1992, 1990, 1985, 1981, 1975, 1971, 1966, 1961, 1957, 1951, 1946, 1940, 1935, 1930, 1926, 1920
1 CANAL ST	2020, 2017, 2014, 2010, 2009, 2005, 2001, 2000, 1995, 1992, 1990, 1985, 1981, 1975, 1971, 1966, 1961, 1957, 1951, 1946, 1940, 1935, 1930, 1926, 1920
1 CANAL ST	2020, 2017, 2014, 2010, 2009, 2005, 2001, 2000, 1996, 1992, 1990, 1985, 1981, 1975, 1971, 1966, 1961, 1957, 1951, 1946, 1940, 1935, 1930, 1926, 1920
1 CANAL ST	2020, 2017, 2010, 2009, 2005, 2001, 2000, 1996, 1995, 1992, 1990, 1985, 1981, 1975, 1971, 1966, 1961, 1957, 1951, 1946, 1940, 1935, 1930, 1926, 1920
1 CANAL ST	2020, 2017, 2014, 2010, 2005, 2001, 2000, 1996, 1995, 1992, 1990, 1985, 1981, 1975, 1971, 1966, 1961, 1957, 1951, 1946, 1940, 1935, 1930, 1926, 1920
1 CANAL ST	2020, 2017, 2014, 2010, 2009, 2001, 2000, 1996, 1995, 1992, 1990, 1985, 1981, 1975, 1971, 1966, 1961, 1957, 1951, 1946, 1940, 1935, 1930, 1926, 1920
1 CANAL ST	2020, 2017, 2014, 2010, 2009, 2005, 2000, 1996, 1995, 1992, 1990, 1985, 1981, 1975, 1971, 1966, 1961, 1957, 1951, 1946, 1940, 1935, 1930, 1926, 1920
1 GOULD ST	2020, 2017, 2014, 2010, 2009, 2005, 2001, 2000, 1996, 1995, 1992, 1990, 1985, 1981, 1975, 1971, 1966, 1961, 1957, 1946, 1940, 1935, 1930, 1926, 1920
1 GOULD ST	2020, 2017, 2014, 2010, 2009, 2005, 2001, 2000, 1996, 1995, 1992, 1990, 1985, 1981, 1975, 1971, 1966, 1961, 1957, 1951, 1946, 1935, 1930, 1926, 1920
1 GOULD ST	2020, 2017, 2014, 2010, 2009, 2005, 2001, 2000, 1996, 1995, 1992, 1990, 1985, 1981, 1975, 1971, 1966, 1961, 1951, 1946, 1940, 1935, 1930, 1926, 1920
1 GULF ST	2020, 2017, 2014, 2010, 2009, 2005, 2001, 2000, 1996, 1995, 1992, 1990, 1985, 1981, 1975, 1971, 1966, 1957, 1951, 1946, 1940, 1935, 1930, 1926, 1920

FINDINGS

Address Researched	Address Not Identified in Research Source
1 GULF ST	2020, 2017, 2014, 2010, 2009, 2005, 2001, 2000, 1996, 1995, 1992, 1990, 1985, 1981, 1975, 1971, 1966, 1961, 1951, 1946, 1940, 1935, 1930, 1926, 1920
1 GULF ST	2020, 2017, 2014, 2010, 2009, 2005, 2001, 2000, 1996, 1995, 1992, 1990, 1985, 1981, 1975, 1971, 1966, 1961, 1957, 1946, 1940, 1935, 1930, 1926, 1920
1 GULF ST	2020, 2017, 2014, 2010, 2009, 2005, 2000, 1996, 1995, 1992, 1990, 1985, 1981, 1975, 1971, 1966, 1961, 1957, 1951, 1946, 1940, 1935, 1930, 1926, 1920
1 GULF ST	2020, 2017, 2014, 2010, 2009, 2001, 2000, 1996, 1995, 1992, 1990, 1985, 1981, 1975, 1971, 1966, 1961, 1957, 1951, 1946, 1940, 1935, 1930, 1926, 1920
1 GULF ST	2020, 2017, 2014, 2010, 2005, 2001, 2000, 1996, 1995, 1992, 1990, 1985, 1981, 1975, 1971, 1966, 1961, 1957, 1951, 1946, 1940, 1935, 1930, 1926, 1920
1 GULF ST	2020, 2017, 2014, 2009, 2005, 2001, 2000, 1996, 1995, 1992, 1990, 1985, 1981, 1975, 1971, 1966, 1961, 1957, 1951, 1946, 1940, 1935, 1930, 1926, 1920
1 GULF ST	2020, 2017, 2010, 2009, 2005, 2001, 2000, 1996, 1995, 1992, 1990, 1985, 1981, 1975, 1971, 1966, 1961, 1957, 1951, 1946, 1940, 1935, 1930, 1926, 1920
1 GULF ST	2020, 2017, 2014, 2010, 2009, 2005, 2001, 2000, 1996, 1992, 1990, 1985, 1981, 1975, 1971, 1966, 1961, 1957, 1951, 1946, 1940, 1935, 1930, 1926, 1920
1 GULF ST	2020, 2017, 2014, 2010, 2009, 2005, 2001, 1996, 1995, 1992, 1990, 1985, 1981, 1975, 1971, 1966, 1961, 1957, 1951, 1946, 1940, 1935, 1930, 1926, 1920
1 GULF ST	2020, 2017, 2014, 2010, 2009, 2005, 2001, 2000, 1995, 1992, 1990, 1985, 1981, 1975, 1971, 1966, 1961, 1957, 1951, 1946, 1940, 1935, 1930, 1926, 1920
1 GULF ST	2020, 2017, 2014, 2010, 2009, 2005, 2001, 2000, 1996, 1995, 1992, 1990, 1985, 1981, 1975, 1971, 1961, 1957, 1951, 1946, 1940, 1935, 1930, 1926, 1920
1 HILL AVE	2020, 2017, 2014, 2010, 2009, 2005, 2001, 2000, 1996, 1995, 1992, 1990, 1985, 1981, 1975, 1971, 1966, 1961, 1957, 1946, 1940, 1935, 1930, 1926, 1920
1 HILL CHICKASAW ST	2020, 2017, 2014, 2010, 2009, 2005, 2001, 2000, 1996, 1995, 1992, 1990, 1985, 1981, 1975, 1971, 1966, 1957, 1951, 1946, 1940, 1935, 1930, 1926, 1920
1 HILL ST	2020, 2017, 2014, 2010, 2009, 2005, 2001, 2000, 1996, 1995, 1992, 1990, 1985, 1981, 1975, 1971, 1966, 1961, 1957, 1946, 1940, 1935, 1930, 1926, 1920
1 HILL ST	2020, 2017, 2014, 2010, 2009, 2005, 2001, 2000, 1996, 1995, 1992, 1990, 1985, 1981, 1975, 1971, 1966, 1961, 1951, 1946, 1940, 1935, 1930, 1926, 1920
1 HILL ST	2020, 2017, 2014, 2010, 2009, 2005, 2001, 2000, 1996, 1995, 1992, 1990, 1985, 1981, 1975, 1971, 1966, 1961, 1957, 1951, 1946, 1940, 1935, 1930, 1920
1 HILL ST	2020, 2017, 2014, 2010, 2009, 2005, 2001, 2000, 1996, 1995, 1992, 1990, 1985, 1981, 1975, 1971, 1966, 1961, 1957, 1951, 1946, 1940, 1935, 1930, 1926
1 HILL ST	2020, 2017, 2014, 2010, 2009, 2005, 2001, 2000, 1996, 1995, 1992, 1990, 1985, 1981, 1975, 1971, 1961, 1957, 1951, 1946, 1940, 1935, 1930, 1926, 1920
1 HILL ST	2020, 2017, 2014, 2010, 2009, 2005, 2001, 1996, 1995, 1992, 1990, 1985, 1981, 1975, 1971, 1966, 1961, 1957, 1951, 1946, 1940, 1935, 1930, 1926, 1920
1 HILL ST	2020, 2017, 2014, 2010, 2009, 2005, 2001, 2000, 1995, 1992, 1990, 1985, 1981, 1975, 1971, 1966, 1961, 1957, 1951, 1946, 1940, 1935, 1930, 1926, 1920
1 HILL ST	2020, 2017, 2014, 2010, 2009, 2005, 2001, 2000, 1996, 1992, 1990, 1985, 1981, 1975, 1971, 1966, 1961, 1957, 1951, 1946, 1940, 1935, 1930, 1926, 1920
1 HILL ST	2020, 2017, 2010, 2009, 2005, 2001, 2000, 1996, 1995, 1992, 1990, 1985, 1981, 1975, 1971, 1966, 1961, 1957, 1951, 1946, 1940, 1935, 1930, 1926, 1920

FINDINGS

Address Researched	Address Not Identified in Research Source
1 HILL ST	2020, 2014, 2010, 2009, 2005, 2001, 2000, 1996, 1995, 1992, 1990, 1985, 1981, 1975, 1971, 1966, 1961, 1957, 1951, 1946, 1940, 1935, 1930, 1926, 1920
1 HILL ST	2020, 2017, 2014, 2009, 2005, 2001, 2000, 1996, 1995, 1992, 1990, 1985, 1981, 1975, 1971, 1966, 1961, 1957, 1951, 1946, 1940, 1935, 1930, 1926, 1920
1 HILL ST	2020, 2017, 2014, 2010, 2005, 2001, 2000, 1996, 1995, 1992, 1990, 1985, 1981, 1975, 1971, 1966, 1961, 1957, 1951, 1946, 1940, 1935, 1930, 1926, 1920
1 HILL ST	2020, 2017, 2014, 2010, 2009, 2005, 2000, 1996, 1995, 1992, 1990, 1985, 1981, 1975, 1971, 1966, 1961, 1957, 1951, 1946, 1940, 1935, 1930, 1926, 1920
1 OAK ST	2020, 2017, 2014, 2010, 2009, 2005, 2001, 2000, 1995, 1992, 1990, 1985, 1981, 1975, 1971, 1966, 1961, 1957, 1951, 1946, 1940, 1935, 1930, 1926, 1920
1 OAK ST	2020, 2017, 2014, 2010, 2009, 2005, 2001, 2000, 1996, 1995, 1990, 1985, 1981, 1975, 1971, 1966, 1961, 1957, 1951, 1946, 1940, 1935, 1930, 1926, 1920
1 OAK ST	2020, 2017, 2014, 2010, 2009, 2005, 2001, 2000, 1996, 1995, 1992, 1990, 1985, 1981, 1975, 1971, 1966, 1961, 1957, 1946, 1940, 1935, 1930, 1926, 1920
1 OAK ST	2020, 2017, 2014, 2010, 2009, 2005, 2001, 2000, 1996, 1995, 1992, 1990, 1985, 1981, 1975, 1971, 1966, 1957, 1951, 1946, 1940, 1935, 1930, 1926, 1920
1 OAK ST	2020, 2017, 2014, 2010, 2009, 2005, 2001, 2000, 1996, 1995, 1992, 1990, 1985, 1981, 1975, 1971, 1961, 1957, 1951, 1946, 1940, 1935, 1930, 1926, 1920
1 OAK ST	2020, 2017, 2014, 2010, 2009, 2005, 2001, 2000, 1996, 1995, 1992, 1990, 1985, 1981, 1975, 1971, 1966, 1961, 1951, 1946, 1940, 1935, 1930, 1926, 1920
1 PINE ST	2020, 2017, 2014, 2010, 2009, 2005, 2001, 2000, 1996, 1995, 1992, 1990, 1985, 1981, 1975, 1971, 1966, 1961, 1951, 1946, 1940, 1935, 1930, 1926, 1920
1 PINE ST	2020, 2017, 2014, 2010, 2009, 2005, 2001, 2000, 1996, 1995, 1992, 1990, 1985, 1981, 1975, 1971, 1966, 1957, 1951, 1946, 1940, 1935, 1930, 1926, 1920
1 PINE ST	2020, 2017, 2014, 2010, 2009, 2005, 2001, 2000, 1996, 1995, 1992, 1990, 1985, 1981, 1975, 1971, 1966, 1961, 1957, 1946, 1940, 1935, 1930, 1926, 1920
1 PINE ST	2020, 2017, 2014, 2010, 2009, 2005, 2001, 2000, 1996, 1995, 1990, 1985, 1981, 1975, 1971, 1966, 1961, 1957, 1951, 1946, 1940, 1935, 1930, 1926, 1920
1 PINE ST	2020, 2017, 2014, 2010, 2009, 2005, 2001, 2000, 1996, 1992, 1990, 1985, 1981, 1975, 1971, 1966, 1961, 1957, 1951, 1946, 1940, 1935, 1930, 1926, 1920
1 PINE ST	2020, 2017, 2014, 2010, 2009, 2005, 2001, 2000, 1996, 1995, 1992, 1990, 1985, 1981, 1975, 1971, 1961, 1957, 1951, 1946, 1940, 1935, 1930, 1926, 1920
1 PINE ST	2020, 2017, 2014, 2010, 2009, 2005, 2001, 1996, 1995, 1992, 1990, 1985, 1981, 1975, 1971, 1966, 1961, 1957, 1951, 1946, 1940, 1935, 1930, 1926, 1920
1 PINE ST	2020, 2017, 2014, 2010, 2009, 2005, 2001, 2000, 1995, 1992, 1990, 1985, 1981, 1975, 1971, 1966, 1961, 1957, 1951, 1946, 1940, 1935, 1930, 1926, 1920
1 PINE ST	2020, 2017, 2014, 2010, 2009, 2005, 2000, 1996, 1995, 1992, 1990, 1985, 1981, 1975, 1971, 1966, 1961, 1957, 1951, 1946, 1940, 1935, 1930, 1926, 1920
1 PINE ST	2020, 2017, 2014, 2010, 2009, 2001, 2000, 1996, 1995, 1992, 1990, 1985, 1981, 1975, 1971, 1966, 1961, 1957, 1951, 1946, 1940, 1935, 1930, 1926, 1920
1 PINE ST	2020, 2017, 2014, 2010, 2005, 2001, 2000, 1996, 1995, 1992, 1990, 1985, 1981, 1975, 1971, 1966, 1961, 1957, 1951, 1946, 1940, 1935, 1930, 1926, 1920
1 PINE ST	2020, 2017, 2014, 2009, 2005, 2001, 2000, 1996, 1995, 1992, 1990, 1985, 1981, 1975, 1971, 1966, 1961, 1957, 1951, 1946, 1940, 1935, 1930, 1926, 1920

FINDINGS

Address Researched	Address Not Identified in Research Source
1 PINE ST	2020, 2014, 2010, 2009, 2005, 2001, 2000, 1996, 1995, 1992, 1990, 1985, 1981, 1975, 1971, 1966, 1961, 1957, 1951, 1946, 1940, 1935, 1930, 1926, 1920
1 PINE ST	2020, 2017, 2010, 2009, 2005, 2001, 2000, 1996, 1995, 1992, 1990, 1985, 1981, 1975, 1971, 1966, 1961, 1957, 1951, 1946, 1940, 1935, 1930, 1926, 1920
1 RYAN ST	2020, 2014, 2010, 2009, 2005, 2001, 2000, 1996, 1995, 1992, 1990, 1985, 1981, 1975, 1971, 1966, 1961, 1957, 1951, 1946, 1940, 1935, 1930, 1926, 1920
1 RYAN ST	2020, 2017, 2014, 2009, 2005, 2001, 2000, 1996, 1995, 1992, 1990, 1985, 1981, 1975, 1971, 1966, 1961, 1957, 1951, 1946, 1940, 1935, 1930, 1926, 1920
1 RYAN ST	2020, 2017, 2010, 2009, 2005, 2001, 2000, 1996, 1995, 1992, 1990, 1985, 1981, 1975, 1971, 1966, 1961, 1957, 1951, 1946, 1940, 1935, 1930, 1926, 1920
1 RYAN ST	2020, 2017, 2014, 2010, 2005, 2001, 2000, 1996, 1995, 1992, 1990, 1985, 1981, 1975, 1971, 1966, 1961, 1957, 1951, 1946, 1940, 1935, 1930, 1926, 1920
1 RYAN ST	2020, 2017, 2014, 2010, 2009, 2005, 2000, 1996, 1995, 1992, 1990, 1985, 1981, 1975, 1971, 1966, 1961, 1957, 1951, 1946, 1940, 1935, 1930, 1926, 1920
1 RYAN ST	2020, 2017, 2014, 2010, 2009, 2001, 2000, 1996, 1995, 1992, 1990, 1985, 1981, 1975, 1971, 1966, 1961, 1957, 1951, 1946, 1940, 1935, 1930, 1926, 1920
1 RYAN ST	2020, 2017, 2014, 2010, 2009, 2005, 2001, 1996, 1995, 1992, 1990, 1985, 1981, 1975, 1971, 1966, 1961, 1957, 1951, 1946, 1940, 1935, 1930, 1926, 1920
1 RYAN ST	2020, 2017, 2014, 2010, 2009, 2005, 2001, 2000, 1995, 1992, 1990, 1985, 1981, 1975, 1971, 1966, 1961, 1957, 1951, 1946, 1940, 1935, 1930, 1926, 1920
1 RYAN ST	2020, 2017, 2014, 2010, 2009, 2005, 2001, 2000, 1996, 1995, 1992, 1990, 1985, 1981, 1975, 1971, 1961, 1957, 1951, 1946, 1940, 1935, 1930, 1926, 1920
1 RYAN ST	2020, 2017, 2014, 2010, 2009, 2005, 2001, 2000, 1996, 1992, 1990, 1985, 1981, 1975, 1971, 1966, 1961, 1957, 1951, 1946, 1940, 1935, 1930, 1926, 1920
1 RYAN ST	2020, 2017, 2014, 2010, 2009, 2005, 2001, 2000, 1996, 1995, 1990, 1985, 1981, 1975, 1971, 1966, 1961, 1957, 1951, 1946, 1940, 1935, 1930, 1926, 1920
1 RYAN ST	2020, 2017, 2014, 2010, 2009, 2005, 2001, 2000, 1996, 1995, 1992, 1990, 1985, 1981, 1975, 1971, 1966, 1961, 1957, 1951, 1946, 1940, 1935, 1930, 1926, 1920
1 RYAN ST	2020, 2017, 2014, 2010, 2009, 2005, 2001, 2000, 1996, 1995, 1992, 1990, 1985, 1981, 1975, 1971, 1966, 1957, 1951, 1946, 1940, 1935, 1930, 1926, 1920
1 RYAN ST	2020, 2017, 2014, 2010, 2009, 2005, 2001, 2000, 1996, 1995, 1992, 1990, 1985, 1981, 1975, 1971, 1966, 1961, 1951, 1946, 1940, 1935, 1930, 1926, 1920
1 RYAN ST	2020, 2017, 2014, 2010, 2009, 2005, 2001, 2000, 1996, 1995, 1992, 1990, 1985, 1981, 1975, 1971, 1966, 1961, 1957, 1951, 1946, 1940, 1935, 1930, 1920
10 CANAL ST	2020, 2017, 2014, 2010, 2009, 2005, 2001, 2000, 1996, 1995, 1992, 1990, 1985, 1981, 1975, 1971, 1966, 1961, 1951, 1946, 1940, 1935, 1930, 1926, 1920
10 CANAL ST	2020, 2017, 2014, 2010, 2009, 2005, 2001, 2000, 1996, 1995, 1992, 1990, 1985, 1981, 1975, 1971, 1966, 1957, 1951, 1946, 1940, 1935, 1930, 1926, 1920
10 CANAL ST	2020, 2017, 2014, 2010, 2009, 2005, 2001, 2000, 1996, 1995, 1992, 1990, 1985, 1981, 1975, 1971, 1966, 1961, 1957, 1946, 1940, 1935, 1930, 1926, 1920
10 CANAL ST	2020, 2017, 2014, 2010, 2009, 2005, 2001, 2000, 1996, 1995, 1990, 1985, 1981, 1975, 1971, 1966, 1961, 1957, 1951, 1946, 1940, 1935, 1930, 1926, 1920

FINDINGS

Address Researched	Address Not Identified in Research Source
10 CANAL ST	2020, 2017, 2014, 2010, 2009, 2005, 2001, 2000, 1996, 1995, 1992, 1990, 1985, 1981, 1975, 1971, 1961, 1957, 1951, 1946, 1940, 1935, 1930, 1926, 1920
10 CANAL ST	2020, 2017, 2014, 2010, 2009, 2005, 2001, 2000, 1995, 1992, 1990, 1985, 1981, 1975, 1971, 1966, 1961, 1957, 1951, 1946, 1940, 1935, 1930, 1926, 1920
10 CANAL ST	2020, 2017, 2014, 2010, 2009, 2005, 2001, 2000, 1996, 1992, 1990, 1985, 1981, 1975, 1971, 1966, 1961, 1957, 1951, 1946, 1940, 1935, 1930, 1926, 1920
10 CANAL ST	2020, 2017, 2014, 2010, 2009, 2005, 2001, 1996, 1995, 1992, 1990, 1985, 1981, 1975, 1971, 1966, 1961, 1957, 1951, 1946, 1940, 1935, 1930, 1926, 1920
10 CANAL ST	2020, 2017, 2014, 2010, 2009, 2005, 2000, 1996, 1995, 1992, 1990, 1985, 1981, 1975, 1971, 1966, 1961, 1957, 1951, 1946, 1940, 1935, 1930, 1926, 1920
10 CANAL ST	2020, 2017, 2014, 2010, 2009, 2001, 2000, 1996, 1995, 1992, 1990, 1985, 1981, 1975, 1971, 1966, 1961, 1957, 1951, 1946, 1940, 1935, 1930, 1926, 1920
10 CANAL ST	2020, 2017, 2014, 2010, 2005, 2001, 2000, 1996, 1995, 1992, 1990, 1985, 1981, 1975, 1971, 1966, 1961, 1957, 1951, 1946, 1940, 1935, 1930, 1926, 1920
10 CANAL ST	2020, 2014, 2010, 2009, 2005, 2001, 2000, 1996, 1995, 1992, 1990, 1985, 1981, 1975, 1971, 1966, 1961, 1957, 1951, 1946, 1940, 1935, 1930, 1926, 1920
10 CANAL ST	2020, 2017, 2010, 2009, 2005, 2001, 2000, 1996, 1995, 1992, 1990, 1985, 1981, 1975, 1971, 1966, 1961, 1957, 1951, 1946, 1940, 1935, 1930, 1926, 1920
10 GOULD ST	2020, 2017, 2014, 2010, 2009, 2005, 2001, 2000, 1996, 1995, 1992, 1990, 1985, 1981, 1975, 1971, 1966, 1961, 1957, 1951, 1946, 1935, 1930, 1926, 1920
10 GOULD ST	2020, 2017, 2014, 2010, 2009, 2005, 2001, 2000, 1996, 1995, 1992, 1990, 1985, 1981, 1975, 1971, 1966, 1961, 1951, 1946, 1940, 1935, 1930, 1926, 1920
10 GULF ST	2020, 2017, 2014, 2010, 2009, 2005, 2001, 2000, 1996, 1995, 1992, 1990, 1985, 1981, 1975, 1971, 1966, 1957, 1951, 1946, 1940, 1935, 1930, 1926, 1920
10 GULF ST	2020, 2017, 2014, 2010, 2009, 2005, 2001, 2000, 1996, 1995, 1992, 1990, 1985, 1981, 1975, 1971, 1966, 1961, 1951, 1946, 1940, 1935, 1930, 1926, 1920
10 GULF ST	2020, 2017, 2014, 2010, 2009, 2005, 2001, 2000, 1996, 1995, 1992, 1990, 1985, 1981, 1975, 1971, 1966, 1961, 1957, 1946, 1940, 1935, 1930, 1926, 1920
10 GULF ST	2020, 2017, 2010, 2009, 2005, 2001, 2000, 1996, 1995, 1992, 1990, 1985, 1981, 1975, 1971, 1966, 1961, 1957, 1951, 1946, 1940, 1935, 1930, 1926, 1920
10 GULF ST	2020, 2014, 2010, 2009, 2005, 2001, 2000, 1996, 1995, 1992, 1990, 1985, 1981, 1975, 1971, 1966, 1961, 1957, 1951, 1946, 1940, 1935, 1930, 1926, 1920
10 GULF ST	2020, 2017, 2014, 2009, 2005, 2001, 2000, 1996, 1995, 1992, 1990, 1985, 1981, 1975, 1971, 1966, 1961, 1957, 1951, 1946, 1940, 1935, 1930, 1926, 1920
10 GULF ST	2020, 2017, 2014, 2010, 2009, 2001, 2000, 1996, 1995, 1992, 1990, 1985, 1981, 1975, 1971, 1966, 1961, 1957, 1951, 1946, 1940, 1935, 1930, 1926, 1920
10 GULF ST	2020, 2017, 2014, 2010, 2005, 2001, 2000, 1996, 1995, 1992, 1990, 1985, 1981, 1975, 1971, 1966, 1961, 1957, 1951, 1946, 1940, 1935, 1930, 1926, 1920
10 GULF ST	2020, 2017, 2014, 2010, 2009, 2005, 2000, 1996, 1995, 1992, 1990, 1985, 1981, 1975, 1971, 1966, 1961, 1957, 1951, 1946, 1940, 1935, 1930, 1926, 1920
10 GULF ST	2020, 2017, 2014, 2010, 2009, 2005, 2001, 1996, 1995, 1992, 1990, 1985, 1981, 1975, 1971, 1966, 1961, 1957, 1951, 1946, 1940, 1935, 1930, 1926, 1920
10 GULF ST	2020, 2017, 2014, 2010, 2009, 2005, 2001, 2000, 1995, 1992, 1990, 1985, 1981, 1975, 1971, 1966, 1961, 1957, 1951, 1946, 1940, 1935, 1930, 1926, 1920

FINDINGS

Address Researched	Address Not Identified in Research Source
10 GULF ST	2020, 2017, 2014, 2010, 2009, 2005, 2001, 2000, 1996, 1992, 1990, 1985, 1981, 1975, 1971, 1966, 1961, 1957, 1951, 1946, 1940, 1935, 1930, 1926, 1920
10 GULF ST	2020, 2017, 2014, 2010, 2009, 2005, 2001, 2000, 1996, 1995, 1992, 1990, 1985, 1981, 1975, 1971, 1961, 1957, 1951, 1946, 1940, 1935, 1930, 1926, 1920
10 GULF ST	2020, 2017, 2014, 2010, 2009, 2005, 2001, 2000, 1996, 1995, 1990, 1985, 1981, 1975, 1971, 1966, 1961, 1957, 1951, 1946, 1940, 1935, 1930, 1926, 1920
10 HALL RD	2020, 2017, 2014, 2010, 2009, 2005, 2001, 2000, 1996, 1995, 1992, 1985, 1981, 1975, 1971, 1966, 1961, 1957, 1951, 1946, 1940, 1935, 1930, 1926, 1920
10 HALL RD	2020, 2017, 2014, 2010, 2009, 2005, 2001, 2000, 1996, 1995, 1992, 1990, 1981, 1975, 1971, 1966, 1961, 1957, 1951, 1946, 1940, 1935, 1930, 1926, 1920
10 HALL RD	2020, 2017, 2014, 2010, 2009, 2005, 2001, 2000, 1996, 1995, 1992, 1990, 1985, 1975, 1971, 1966, 1961, 1957, 1951, 1946, 1940, 1935, 1930, 1926, 1920
10 HILL AVE	2020, 2017, 2014, 2010, 2009, 2005, 2001, 2000, 1996, 1995, 1992, 1990, 1985, 1981, 1975, 1971, 1966, 1961, 1957, 1946, 1940, 1935, 1930, 1926, 1920
10 HILL AVE	2020, 2017, 2014, 2010, 2009, 2005, 2001, 2000, 1996, 1995, 1992, 1990, 1985, 1981, 1975, 1971, 1966, 1961, 1951, 1946, 1940, 1935, 1930, 1926, 1920
10 HILL AVE	2020, 2017, 2014, 2010, 2009, 2005, 2001, 2000, 1996, 1995, 1992, 1990, 1985, 1981, 1975, 1971, 1966, 1957, 1951, 1946, 1940, 1935, 1930, 1926, 1920
10 OAK ST	2020, 2017, 2014, 2010, 2009, 2005, 2001, 2000, 1996, 1995, 1992, 1990, 1985, 1981, 1975, 1971, 1966, 1961, 1951, 1946, 1940, 1935, 1930, 1926, 1920
10 OAK ST	2020, 2017, 2014, 2010, 2009, 2005, 2001, 2000, 1996, 1995, 1992, 1990, 1985, 1981, 1975, 1971, 1966, 1961, 1957, 1951, 1946, 1935, 1930, 1926, 1920
10 PINE ST	2020, 2017, 2014, 2010, 2009, 2005, 2001, 2000, 1996, 1995, 1992, 1990, 1985, 1981, 1975, 1971, 1966, 1961, 1957, 1946, 1940, 1935, 1930, 1926, 1920
10 PINE ST	2020, 2017, 2014, 2010, 2009, 2005, 2001, 2000, 1996, 1995, 1992, 1990, 1985, 1981, 1975, 1971, 1966, 1961, 1951, 1946, 1940, 1935, 1930, 1926, 1920
10 PINE ST	2020, 2017, 2014, 2010, 2009, 2005, 2001, 2000, 1996, 1995, 1992, 1990, 1985, 1981, 1975, 1971, 1966, 1957, 1951, 1946, 1940, 1935, 1930, 1926, 1920
10 PINE ST	2020, 2017, 2014, 2010, 2009, 2005, 2001, 2000, 1996, 1995, 1992, 1990, 1985, 1981, 1975, 1971, 1961, 1957, 1951, 1946, 1940, 1935, 1930, 1926, 1920
10 PINE ST	2020, 2017, 2014, 2010, 2009, 2005, 2001, 1996, 1995, 1992, 1990, 1985, 1981, 1975, 1971, 1966, 1961, 1957, 1951, 1946, 1940, 1935, 1930, 1926, 1920
10 PINE ST	2020, 2017, 2014, 2010, 2009, 2005, 2001, 2000, 1995, 1992, 1990, 1985, 1981, 1975, 1971, 1966, 1961, 1957, 1951, 1946, 1940, 1935, 1930, 1926, 1920
10 PINE ST	2020, 2017, 2014, 2010, 2009, 2005, 2000, 1996, 1995, 1992, 1990, 1985, 1981, 1975, 1971, 1966, 1961, 1957, 1951, 1946, 1940, 1935, 1930, 1926, 1920
10 PINE ST	2020, 2017, 2014, 2010, 2009, 2001, 2000, 1996, 1995, 1992, 1990, 1985, 1981, 1975, 1971, 1966, 1961, 1957, 1951, 1946, 1940, 1935, 1930, 1926, 1920
10 PINE ST	2020, 2017, 2014, 2010, 2005, 2001, 2000, 1996, 1995, 1992, 1990, 1985, 1981, 1975, 1971, 1966, 1961, 1957, 1951, 1946, 1940, 1935, 1930, 1926, 1920
10 PINE ST	2020, 2017, 2014, 2009, 2005, 2001, 2000, 1996, 1995, 1992, 1990, 1985, 1981, 1975, 1971, 1966, 1961, 1957, 1951, 1946, 1940, 1935, 1930, 1926, 1920
10 RYAN ST	2020, 2017, 2014, 2009, 2005, 2001, 2000, 1996, 1995, 1992, 1990, 1985, 1981, 1975, 1971, 1966, 1961, 1957, 1951, 1946, 1940, 1935, 1930, 1926, 1920

FINDINGS

Address Researched	Address Not Identified in Research Source
10 RYAN ST	2020, 2017, 2010, 2009, 2005, 2001, 2000, 1996, 1995, 1992, 1990, 1985, 1981, 1975, 1971, 1966, 1961, 1957, 1951, 1946, 1940, 1935, 1930, 1926, 1920
10 RYAN ST	2020, 2017, 2014, 2010, 2005, 2001, 2000, 1996, 1995, 1992, 1990, 1985, 1981, 1975, 1971, 1966, 1961, 1957, 1951, 1946, 1940, 1935, 1930, 1926, 1920
10 RYAN ST	2020, 2017, 2014, 2010, 2009, 2005, 2000, 1996, 1995, 1992, 1990, 1985, 1981, 1975, 1971, 1966, 1961, 1957, 1951, 1946, 1940, 1935, 1930, 1926, 1920
10 RYAN ST	2020, 2017, 2014, 2010, 2009, 2001, 2000, 1996, 1995, 1992, 1990, 1985, 1981, 1975, 1971, 1966, 1961, 1957, 1951, 1946, 1940, 1935, 1930, 1926, 1920
10 RYAN ST	2020, 2017, 2014, 2010, 2009, 2005, 2001, 1996, 1995, 1992, 1990, 1985, 1981, 1975, 1971, 1966, 1961, 1957, 1951, 1946, 1940, 1935, 1930, 1926, 1920
10 RYAN ST	2020, 2017, 2014, 2010, 2009, 2005, 2001, 2000, 1996, 1995, 1992, 1990, 1985, 1981, 1975, 1971, 1961, 1957, 1951, 1946, 1940, 1935, 1930, 1926, 1920
10 RYAN ST	2020, 2017, 2014, 2010, 2009, 2005, 2001, 2000, 1996, 1992, 1990, 1985, 1981, 1975, 1971, 1966, 1961, 1957, 1951, 1946, 1940, 1935, 1930, 1926, 1920
10 RYAN ST	2020, 2017, 2014, 2010, 2009, 2005, 2001, 2000, 1996, 1995, 1992, 1990, 1985, 1981, 1975, 1971, 1966, 1957, 1951, 1946, 1940, 1935, 1930, 1926, 1920
10 RYAN ST	2020, 2017, 2014, 2010, 2009, 2005, 2001, 2000, 1996, 1995, 1992, 1990, 1985, 1981, 1975, 1971, 1966, 1961, 1951, 1946, 1940, 1935, 1930, 1926, 1920
10 RYAN ST	2020, 2017, 2014, 2010, 2009, 2005, 2001, 2000, 1996, 1995, 1992, 1990, 1985, 1981, 1975, 1971, 1966, 1961, 1957, 1951, 1946, 1940, 1935, 1926, 1920
10 RYAN ST	2020, 2017, 2014, 2010, 2009, 2005, 2001, 2000, 1996, 1995, 1992, 1990, 1985, 1981, 1975, 1971, 1966, 1961, 1957, 1946, 1940, 1935, 1930, 1926, 1920
10 SOUTHERN ST	2020, 2017, 2014, 2010, 2009, 2005, 2001, 2000, 1996, 1995, 1992, 1990, 1985, 1981, 1975, 1971, 1966, 1961, 1957, 1946, 1940, 1935, 1930, 1926, 1920
10 SOUTHERN ST	2020, 2017, 2014, 2010, 2009, 2005, 2001, 2000, 1996, 1995, 1992, 1990, 1985, 1981, 1975, 1971, 1966, 1961, 1951, 1946, 1940, 1935, 1930, 1926, 1920
10 SOUTHERN ST	2020, 2017, 2014, 2010, 2009, 2005, 2001, 2000, 1996, 1995, 1992, 1990, 1985, 1981, 1975, 1971, 1966, 1957, 1951, 1946, 1940, 1935, 1930, 1926, 1920
10 SOUTHERN ST	2020, 2017, 2014, 2010, 2009, 2005, 2001, 2000, 1996, 1992, 1990, 1985, 1981, 1975, 1971, 1966, 1961, 1957, 1951, 1946, 1940, 1935, 1930, 1926, 1920
10 SOUTHERN ST	2020, 2017, 2014, 2010, 2009, 2005, 2001, 2000, 1996, 1995, 1990, 1985, 1981, 1975, 1971, 1966, 1961, 1957, 1951, 1946, 1940, 1935, 1930, 1926, 1920
10 SOUTHERN ST	2020, 2017, 2014, 2010, 2009, 2005, 2001, 2000, 1996, 1995, 1992, 1990, 1985, 1981, 1975, 1971, 1961, 1957, 1951, 1946, 1940, 1935, 1930, 1926, 1920
10 SOUTHERN ST	2020, 2017, 2014, 2010, 2009, 2005, 2001, 2000, 1995, 1992, 1990, 1985, 1981, 1975, 1971, 1966, 1961, 1957, 1951, 1946, 1940, 1935, 1930, 1926, 1920
11 GOULD ST	2020, 2017, 2014, 2010, 2009, 2005, 2001, 2000, 1996, 1995, 1992, 1990, 1985, 1981, 1975, 1971, 1966, 1961, 1951, 1946, 1940, 1935, 1930, 1926, 1920
11 GOULD ST	2020, 2017, 2014, 2010, 2009, 2005, 2001, 2000, 1996, 1995, 1992, 1990, 1985, 1981, 1975, 1971, 1966, 1961, 1957, 1946, 1940, 1935, 1930, 1926, 1920
11 GOULD ST	2020, 2017, 2014, 2010, 2009, 2005, 2001, 2000, 1996, 1995, 1992, 1990, 1985, 1981, 1975, 1971, 1966, 1961, 1957, 1951, 1946, 1935, 1930, 1926, 1920
11 GULF ST	2020, 2017, 2014, 2010, 2009, 2005, 2001, 2000, 1996, 1995, 1992, 1990, 1985, 1981, 1975, 1971, 1966, 1961, 1957, 1946, 1940, 1935, 1930, 1926, 1920

FINDINGS

Address Researched	Address Not Identified in Research Source
11 GULF ST	2020, 2017, 2014, 2010, 2009, 2005, 2001, 2000, 1996, 1995, 1992, 1990, 1985, 1981, 1975, 1971, 1966, 1957, 1951, 1946, 1940, 1935, 1930, 1926, 1920
11 GULF ST	2020, 2017, 2014, 2010, 2009, 2005, 2001, 2000, 1996, 1995, 1992, 1990, 1985, 1981, 1975, 1971, 1966, 1961, 1951, 1946, 1940, 1935, 1930, 1926, 1920
11 GULF ST	2020, 2017, 2014, 2010, 2009, 2005, 2001, 2000, 1996, 1992, 1990, 1985, 1981, 1975, 1971, 1966, 1961, 1957, 1951, 1946, 1940, 1935, 1930, 1926, 1920
11 GULF ST	2020, 2017, 2014, 2010, 2009, 2005, 2001, 2000, 1995, 1992, 1990, 1985, 1981, 1975, 1971, 1966, 1961, 1957, 1951, 1946, 1940, 1935, 1930, 1926, 1920
11 GULF ST	2020, 2017, 2014, 2010, 2009, 2005, 2001, 1996, 1995, 1992, 1990, 1985, 1981, 1975, 1971, 1966, 1961, 1957, 1951, 1946, 1940, 1935, 1930, 1926, 1920
11 GULF ST	2020, 2017, 2014, 2010, 2009, 2005, 2001, 2000, 1996, 1995, 1992, 1990, 1985, 1981, 1975, 1971, 1961, 1957, 1951, 1946, 1940, 1935, 1930, 1926, 1920
11 GULF ST	2020, 2017, 2014, 2010, 2009, 2005, 2001, 2000, 1996, 1995, 1990, 1985, 1981, 1975, 1971, 1966, 1961, 1957, 1951, 1946, 1940, 1935, 1930, 1926, 1920
11 GULF ST	2020, 2017, 2014, 2010, 2009, 2005, 2000, 1996, 1995, 1992, 1990, 1985, 1981, 1975, 1971, 1966, 1961, 1957, 1951, 1946, 1940, 1935, 1930, 1926, 1920
11 GULF ST	2020, 2017, 2014, 2010, 2005, 2001, 2000, 1996, 1995, 1992, 1990, 1985, 1981, 1975, 1971, 1966, 1961, 1957, 1951, 1946, 1940, 1935, 1930, 1926, 1920
11 GULF ST	2020, 2017, 2014, 2010, 2009, 2001, 2000, 1996, 1995, 1992, 1990, 1985, 1981, 1975, 1971, 1966, 1961, 1957, 1951, 1946, 1940, 1935, 1930, 1926, 1920
11 HILL AVE	2020, 2017, 2014, 2010, 2009, 2005, 2001, 2000, 1996, 1995, 1992, 1990, 1985, 1981, 1975, 1971, 1966, 1961, 1951, 1946, 1940, 1935, 1930, 1926, 1920
11 HILL AVE	2020, 2017, 2014, 2010, 2009, 2005, 2001, 2000, 1996, 1995, 1992, 1990, 1985, 1981, 1975, 1971, 1966, 1957, 1951, 1946, 1940, 1935, 1930, 1926, 1920
11 HILL AVE	2020, 2017, 2014, 2010, 2009, 2005, 2001, 2000, 1996, 1995, 1992, 1990, 1985, 1981, 1975, 1971, 1966, 1961, 1957, 1946, 1940, 1935, 1930, 1926, 1920
11 OAK ST	2020, 2017, 2014, 2010, 2009, 2005, 2001, 2000, 1996, 1995, 1992, 1990, 1985, 1981, 1975, 1971, 1966, 1961, 1951, 1946, 1940, 1935, 1930, 1926, 1920
11 PINE ST	2020, 2017, 2014, 2010, 2009, 2005, 2001, 2000, 1996, 1995, 1992, 1990, 1985, 1981, 1975, 1971, 1966, 1961, 1951, 1946, 1940, 1935, 1930, 1926, 1920
11 PINE ST	2020, 2017, 2014, 2010, 2009, 2005, 2001, 2000, 1996, 1995, 1992, 1990, 1985, 1981, 1975, 1971, 1966, 1957, 1951, 1946, 1940, 1935, 1930, 1926, 1920
11 PINE ST	2020, 2017, 2014, 2010, 2009, 2005, 2001, 2000, 1996, 1995, 1992, 1990, 1985, 1981, 1975, 1971, 1966, 1961, 1957, 1946, 1940, 1935, 1930, 1926, 1920
11 PINE ST	2020, 2017, 2014, 2010, 2009, 2005, 2001, 2000, 1996, 1995, 1992, 1990, 1985, 1981, 1975, 1971, 1966, 1961, 1957, 1951, 1946, 1940, 1930, 1926, 1920
11 PINE ST	2020, 2017, 2014, 2010, 2009, 2005, 2001, 2000, 1996, 1995, 1992, 1990, 1985, 1981, 1975, 1971, 1966, 1961, 1957, 1951, 1940, 1935, 1930, 1926, 1920
11 PINE ST	2020, 2017, 2014, 2010, 2009, 2005, 2001, 2000, 1996, 1995, 1992, 1990, 1985, 1981, 1975, 1971, 1966, 1961, 1957, 1951, 1946, 1935, 1930, 1926, 1920
11 PINE ST	2020, 2017, 2014, 2010, 2009, 2005, 2001, 2000, 1996, 1995, 1992, 1985, 1981, 1975, 1971, 1966, 1961, 1957, 1951, 1946, 1940, 1935, 1930, 1926, 1920
11 PINE ST	2020, 2017, 2014, 2010, 2009, 2005, 2001, 2000, 1996, 1995, 1992, 1990, 1981, 1975, 1971, 1966, 1961, 1957, 1951, 1946, 1940, 1935, 1930, 1926, 1920

FINDINGS

Address Researched	Address Not Identified in Research Source
11 PINE ST	2020, 2017, 2014, 2010, 2009, 2005, 2001, 2000, 1996, 1995, 1992, 1990, 1985, 1975, 1971, 1966, 1961, 1957, 1951, 1946, 1940, 1935, 1930, 1926, 1920
11 PINE ST	2020, 2017, 2014, 2010, 2009, 2005, 2001, 2000, 1996, 1995, 1992, 1990, 1985, 1981, 1971, 1966, 1961, 1957, 1951, 1946, 1940, 1935, 1930, 1926, 1920
11 PINE ST	2020, 2017, 2014, 2010, 2009, 2005, 2001, 2000, 1996, 1995, 1992, 1990, 1985, 1981, 1975, 1966, 1961, 1957, 1951, 1946, 1940, 1935, 1930, 1926, 1920
11 PINE ST	2020, 2017, 2014, 2010, 2009, 2005, 2001, 2000, 1996, 1995, 1992, 1990, 1985, 1981, 1975, 1971, 1961, 1957, 1951, 1946, 1940, 1935, 1930, 1926, 1920
11 PINE ST	2020, 2017, 2014, 2010, 2009, 2005, 2001, 2000, 1995, 1992, 1990, 1985, 1981, 1975, 1971, 1966, 1961, 1957, 1951, 1946, 1940, 1935, 1930, 1926, 1920
11 RYAN ST	2020, 2017, 2014, 2010, 2009, 2005, 2001, 2000, 1995, 1992, 1990, 1985, 1981, 1975, 1971, 1966, 1961, 1957, 1951, 1946, 1940, 1935, 1930, 1926, 1920
11 RYAN ST	2020, 2017, 2014, 2010, 2009, 2005, 2001, 1996, 1995, 1992, 1990, 1985, 1981, 1975, 1971, 1966, 1961, 1957, 1951, 1946, 1940, 1935, 1930, 1926, 1920
11 RYAN ST	2020, 2017, 2014, 2010, 2009, 2005, 2001, 2000, 1996, 1995, 1992, 1990, 1985, 1981, 1975, 1971, 1961, 1957, 1951, 1946, 1940, 1935, 1930, 1926, 1920
11 RYAN ST	2020, 2017, 2014, 2010, 2009, 2005, 2001, 2000, 1996, 1992, 1990, 1985, 1981, 1975, 1971, 1966, 1961, 1957, 1951, 1946, 1940, 1935, 1930, 1926, 1920
11 RYAN ST	2020, 2017, 2014, 2010, 2005, 2001, 2000, 1996, 1995, 1992, 1990, 1985, 1981, 1975, 1971, 1966, 1961, 1957, 1951, 1946, 1940, 1935, 1930, 1926, 1920
11 RYAN ST	2020, 2017, 2014, 2010, 2009, 2001, 2000, 1996, 1995, 1992, 1990, 1985, 1981, 1975, 1971, 1966, 1961, 1957, 1951, 1946, 1940, 1935, 1930, 1926, 1920
11 RYAN ST	2020, 2017, 2014, 2010, 2009, 2005, 2000, 1996, 1995, 1992, 1990, 1985, 1981, 1975, 1971, 1966, 1961, 1957, 1951, 1946, 1940, 1935, 1930, 1926, 1920
11 RYAN ST	2020, 2017, 2010, 2009, 2005, 2001, 2000, 1996, 1995, 1992, 1990, 1985, 1981, 1975, 1971, 1966, 1961, 1957, 1951, 1946, 1940, 1935, 1930, 1926, 1920
11 RYAN ST	2020, 2017, 2014, 2009, 2005, 2001, 2000, 1996, 1995, 1992, 1990, 1985, 1981, 1975, 1971, 1966, 1961, 1957, 1951, 1946, 1940, 1935, 1930, 1926, 1920
11 RYAN ST	2020, 2014, 2010, 2009, 2005, 2001, 2000, 1996, 1995, 1992, 1990, 1985, 1981, 1975, 1971, 1966, 1961, 1957, 1951, 1946, 1940, 1935, 1930, 1926, 1920
11 RYAN ST	2020, 2017, 2014, 2010, 2009, 2005, 2001, 2000, 1996, 1995, 1992, 1990, 1985, 1981, 1975, 1971, 1966, 1961, 1957, 1951, 1946, 1940, 1935, 1926, 1920
11 RYAN ST	2020, 2017, 2014, 2010, 2009, 2005, 2001, 2000, 1996, 1995, 1992, 1990, 1985, 1981, 1975, 1971, 1966, 1961, 1957, 1946, 1940, 1935, 1930, 1926, 1920
11 RYAN ST	2020, 2017, 2014, 2010, 2009, 2005, 2001, 2000, 1996, 1995, 1992, 1990, 1985, 1981, 1975, 1971, 1966, 1957, 1951, 1946, 1940, 1935, 1930, 1926, 1920
11 RYAN ST	2020, 2017, 2014, 2010, 2009, 2005, 2001, 2000, 1996, 1995, 1992, 1990, 1985, 1981, 1975, 1971, 1966, 1961, 1951, 1946, 1940, 1935, 1930, 1926, 1920
11 SOUTHERN ST	2020, 2017, 2014, 2010, 2009, 2005, 2001, 2000, 1996, 1995, 1992, 1990, 1985, 1981, 1975, 1971, 1966, 1957, 1951, 1946, 1940, 1935, 1930, 1926, 1920
11 SOUTHERN ST	2020, 2017, 2014, 2010, 2009, 2005, 2001, 2000, 1996, 1995, 1992, 1990, 1985, 1981, 1975, 1971, 1966, 1961, 1957, 1946, 1940, 1935, 1930, 1926, 1920
11 SOUTHERN ST	2020, 2017, 2014, 2010, 2009, 2005, 2001, 2000, 1996, 1995, 1992, 1990, 1985, 1981, 1975, 1971, 1966, 1961, 1951, 1946, 1940, 1935, 1930, 1926, 1920

FINDINGS

Address Researched	Address Not Identified in Research Source
11 SOUTHERN ST	2020, 2017, 2014, 2009, 2005, 2001, 2000, 1996, 1995, 1992, 1990, 1985, 1981, 1975, 1971, 1966, 1961, 1957, 1951, 1946, 1940, 1935, 1930, 1926, 1920
11 SOUTHERN ST	2020, 2017, 2014, 2010, 2009, 2005, 2000, 1996, 1995, 1992, 1990, 1985, 1981, 1975, 1971, 1966, 1961, 1957, 1951, 1946, 1940, 1935, 1930, 1926, 1920
11 SOUTHERN ST	2020, 2017, 2014, 2010, 2009, 2001, 2000, 1996, 1995, 1992, 1990, 1985, 1981, 1975, 1971, 1966, 1961, 1957, 1951, 1946, 1940, 1935, 1930, 1926, 1920
11 SOUTHERN ST	2020, 2017, 2014, 2010, 2005, 2001, 2000, 1996, 1995, 1992, 1990, 1985, 1981, 1975, 1971, 1966, 1961, 1957, 1951, 1946, 1940, 1935, 1930, 1926, 1920
11 SOUTHERN ST	2020, 2017, 2014, 2010, 2009, 2005, 2001, 2000, 1996, 1992, 1990, 1985, 1981, 1975, 1971, 1966, 1961, 1957, 1951, 1946, 1940, 1935, 1930, 1926, 1920
11 SOUTHERN ST	2020, 2017, 2014, 2010, 2009, 2005, 2001, 2000, 1996, 1995, 1992, 1990, 1985, 1981, 1975, 1971, 1966, 1961, 1957, 1951, 1946, 1940, 1935, 1930, 1926, 1920
11 SOUTHERN ST	2020, 2017, 2014, 2010, 2009, 2005, 2001, 1996, 1995, 1992, 1990, 1985, 1981, 1975, 1971, 1966, 1961, 1957, 1951, 1946, 1940, 1935, 1930, 1926, 1920
11 SOUTHERN ST	2020, 2017, 2014, 2010, 2009, 2005, 2001, 2000, 1995, 1992, 1990, 1985, 1981, 1975, 1971, 1966, 1961, 1957, 1951, 1946, 1940, 1935, 1930, 1926, 1920
12 GOULD ST	2020, 2017, 2014, 2010, 2009, 2005, 2001, 2000, 1996, 1995, 1992, 1990, 1985, 1981, 1975, 1971, 1966, 1961, 1957, 1946, 1940, 1935, 1930, 1926, 1920
12 GOULD ST	2020, 2017, 2014, 2010, 2009, 2005, 2001, 2000, 1996, 1995, 1992, 1990, 1985, 1981, 1975, 1971, 1966, 1961, 1957, 1951, 1946, 1935, 1930, 1926, 1920
12 GOULD ST	2020, 2017, 2014, 2010, 2009, 2005, 2001, 2000, 1996, 1995, 1992, 1990, 1985, 1981, 1975, 1971, 1966, 1961, 1951, 1946, 1940, 1935, 1930, 1926, 1920
12 GULF ST	2020, 2017, 2014, 2010, 2009, 2005, 2001, 2000, 1996, 1995, 1992, 1990, 1985, 1981, 1975, 1971, 1966, 1957, 1951, 1946, 1940, 1935, 1930, 1926, 1920
12 GULF ST	2020, 2017, 2014, 2010, 2009, 2005, 2001, 2000, 1996, 1995, 1992, 1990, 1985, 1981, 1975, 1971, 1966, 1961, 1951, 1946, 1940, 1935, 1930, 1926, 1920
12 GULF ST	2020, 2017, 2014, 2010, 2009, 2005, 2001, 2000, 1996, 1995, 1992, 1990, 1985, 1981, 1975, 1971, 1966, 1961, 1957, 1946, 1940, 1935, 1930, 1926, 1920
12 GULF ST	2020, 2017, 2014, 2010, 2009, 2005, 2001, 2000, 1996, 1992, 1990, 1985, 1981, 1975, 1971, 1966, 1961, 1957, 1951, 1946, 1940, 1935, 1930, 1926, 1920
12 GULF ST	2020, 2017, 2014, 2010, 2009, 2005, 2001, 2000, 1995, 1992, 1990, 1985, 1981, 1975, 1971, 1966, 1961, 1957, 1951, 1946, 1940, 1935, 1930, 1926, 1920
12 GULF ST	2020, 2017, 2014, 2010, 2009, 2005, 2001, 1996, 1995, 1992, 1990, 1985, 1981, 1975, 1971, 1966, 1961, 1957, 1951, 1946, 1940, 1935, 1930, 1926, 1920
12 GULF ST	2020, 2017, 2014, 2010, 2009, 2005, 2001, 2000, 1996, 1995, 1992, 1990, 1985, 1981, 1975, 1971, 1961, 1957, 1951, 1946, 1940, 1935, 1930, 1926, 1920
12 GULF ST	2020, 2017, 2014, 2010, 2009, 2005, 2001, 2000, 1996, 1995, 1990, 1985, 1981, 1975, 1971, 1966, 1961, 1957, 1951, 1946, 1940, 1935, 1930, 1926, 1920
12 GULF ST	2020, 2017, 2014, 2010, 2009, 2001, 2000, 1996, 1995, 1992, 1990, 1985, 1981, 1975, 1971, 1966, 1961, 1957, 1951, 1946, 1940, 1935, 1930, 1926, 1920
12 GULF ST	2020, 2017, 2014, 2010, 2009, 2005, 2000, 1996, 1995, 1992, 1990, 1985, 1981, 1975, 1971, 1966, 1961, 1957, 1951, 1946, 1940, 1935, 1930, 1926, 1920
12 GULF ST	2020, 2017, 2014, 2009, 2005, 2001, 2000, 1996, 1995, 1992, 1990, 1985, 1981, 1975, 1971, 1966, 1961, 1957, 1951, 1946, 1940, 1935, 1930, 1926, 1920

FINDINGS

Address Researched	Address Not Identified in Research Source
12 GULF ST	2020, 2014, 2010, 2009, 2005, 2001, 2000, 1996, 1995, 1992, 1990, 1985, 1981, 1975, 1971, 1966, 1961, 1957, 1951, 1946, 1940, 1935, 1930, 1926, 1920
12 GULF ST	2020, 2017, 2010, 2009, 2005, 2001, 2000, 1996, 1995, 1992, 1990, 1985, 1981, 1975, 1971, 1966, 1961, 1957, 1951, 1946, 1940, 1935, 1930, 1926, 1920
12 HILL AVE	2020, 2017, 2014, 2010, 2009, 2005, 2001, 2000, 1996, 1995, 1992, 1990, 1985, 1981, 1975, 1971, 1966, 1961, 1957, 1946, 1940, 1935, 1930, 1926, 1920
12 HILL AVE	2020, 2017, 2014, 2010, 2009, 2005, 2001, 2000, 1996, 1995, 1992, 1990, 1985, 1981, 1975, 1971, 1966, 1961, 1951, 1946, 1940, 1935, 1930, 1926, 1920
12 HILL AVE	2020, 2017, 2014, 2010, 2009, 2005, 2001, 2000, 1996, 1995, 1992, 1990, 1985, 1981, 1975, 1971, 1966, 1957, 1951, 1946, 1940, 1935, 1930, 1926, 1920
12 HILL ST	2020, 2017, 2010, 2009, 2005, 2001, 2000, 1996, 1995, 1992, 1990, 1985, 1981, 1975, 1971, 1966, 1961, 1957, 1951, 1946, 1940, 1935, 1930, 1926, 1920
12 OAK ST	2020, 2017, 2014, 2010, 2009, 2005, 2001, 2000, 1996, 1995, 1992, 1990, 1985, 1981, 1975, 1971, 1966, 1961, 1951, 1946, 1940, 1935, 1930, 1926, 1920
12 OAK ST	2020, 2017, 2014, 2010, 2009, 2005, 2001, 2000, 1996, 1995, 1992, 1990, 1985, 1981, 1975, 1971, 1966, 1961, 1957, 1951, 1946, 1935, 1930, 1926, 1920
12 PINE ST	2020, 2017, 2014, 2010, 2009, 2005, 2001, 2000, 1996, 1995, 1992, 1990, 1985, 1981, 1975, 1971, 1966, 1961, 1957, 1951, 1946, 1935, 1930, 1926, 1920
12 PINE ST	2020, 2017, 2014, 2010, 2009, 2005, 2001, 2000, 1996, 1995, 1992, 1990, 1985, 1981, 1975, 1971, 1966, 1961, 1957, 1951, 1940, 1935, 1930, 1926, 1920
12 PINE ST	2020, 2017, 2014, 2010, 2009, 2005, 2001, 2000, 1996, 1995, 1992, 1990, 1985, 1981, 1975, 1971, 1966, 1961, 1957, 1951, 1946, 1940, 1935, 1926, 1920
12 PINE ST	2020, 2017, 2014, 2010, 2009, 2005, 2001, 2000, 1996, 1995, 1992, 1990, 1985, 1981, 1975, 1971, 1966, 1961, 1957, 1951, 1946, 1940, 1930, 1926, 1920
12 PINE ST	2020, 2017, 2014, 2010, 2009, 2005, 2001, 2000, 1996, 1995, 1992, 1990, 1985, 1981, 1975, 1971, 1966, 1961, 1957, 1946, 1940, 1935, 1930, 1926, 1920
12 PINE ST	2020, 2017, 2014, 2010, 2009, 2005, 2001, 2000, 1996, 1995, 1992, 1990, 1985, 1981, 1975, 1971, 1966, 1961, 1951, 1946, 1940, 1935, 1930, 1926, 1920
12 PINE ST	2020, 2017, 2014, 2010, 2009, 2005, 2001, 2000, 1996, 1995, 1992, 1990, 1985, 1981, 1975, 1971, 1966, 1957, 1951, 1946, 1940, 1935, 1930, 1926, 1920
12 PINE ST	2020, 2017, 2014, 2010, 2009, 2005, 2001, 2000, 1996, 1995, 1992, 1990, 1981, 1975, 1971, 1966, 1961, 1957, 1951, 1946, 1940, 1935, 1930, 1926, 1920
12 PINE ST	2020, 2017, 2014, 2010, 2009, 2005, 2001, 2000, 1996, 1995, 1992, 1985, 1981, 1975, 1971, 1966, 1961, 1957, 1951, 1946, 1940, 1935, 1930, 1926, 1920
12 PINE ST	2020, 2017, 2014, 2010, 2009, 2005, 2001, 2000, 1996, 1995, 1992, 1990, 1985, 1981, 1975, 1966, 1961, 1957, 1951, 1946, 1940, 1935, 1930, 1926, 1920
12 PINE ST	2020, 2017, 2014, 2010, 2009, 2005, 2001, 2000, 1996, 1995, 1992, 1990, 1985, 1981, 1971, 1966, 1961, 1957, 1951, 1946, 1940, 1935, 1930, 1926, 1920
12 PINE ST	2020, 2017, 2014, 2010, 2009, 2005, 2001, 2000, 1996, 1995, 1992, 1990, 1985, 1975, 1971, 1966, 1961, 1957, 1951, 1946, 1940, 1935, 1930, 1926, 1920
12 PINE ST	2020, 2017, 2014, 2010, 2009, 2005, 2001, 2000, 1996, 1995, 1992, 1990, 1985, 1981, 1975, 1971, 1961, 1957, 1951, 1946, 1940, 1935, 1930, 1926, 1920
12 PINE ST	2020, 2017, 2014, 2010, 2009, 2005, 2001, 2000, 1995, 1992, 1990, 1985, 1981, 1975, 1971, 1966, 1961, 1957, 1951, 1946, 1940, 1935, 1930, 1926, 1920

FINDINGS

Address Researched	Address Not Identified in Research Source
12 RYAN ST	2020, 2017, 2014, 2010, 2009, 2005, 2001, 2000, 1995, 1992, 1990, 1985, 1981, 1975, 1971, 1966, 1961, 1957, 1951, 1946, 1940, 1935, 1930, 1926, 1920
12 RYAN ST	2020, 2017, 2014, 2010, 2009, 2005, 2001, 2000, 1996, 1995, 1992, 1990, 1985, 1981, 1975, 1971, 1961, 1957, 1951, 1946, 1940, 1935, 1930, 1926, 1920
12 RYAN ST	2020, 2017, 2014, 2010, 2009, 2005, 2001, 2000, 1996, 1995, 1990, 1985, 1981, 1975, 1971, 1966, 1961, 1957, 1951, 1946, 1940, 1935, 1930, 1926, 1920
12 RYAN ST	2020, 2017, 2014, 2010, 2009, 2005, 2001, 2000, 1996, 1992, 1990, 1985, 1981, 1975, 1971, 1966, 1961, 1957, 1951, 1946, 1940, 1935, 1930, 1926, 1920
12 RYAN ST	2020, 2014, 2010, 2009, 2005, 2001, 2000, 1996, 1995, 1992, 1990, 1985, 1981, 1975, 1971, 1966, 1961, 1957, 1951, 1946, 1940, 1935, 1930, 1926, 1920
12 RYAN ST	2020, 2017, 2010, 2009, 2005, 2001, 2000, 1996, 1995, 1992, 1990, 1985, 1981, 1975, 1971, 1966, 1961, 1957, 1951, 1946, 1940, 1935, 1930, 1926, 1920
12 RYAN ST	2020, 2017, 2014, 2010, 2009, 2005, 2000, 1996, 1995, 1992, 1990, 1985, 1981, 1975, 1971, 1966, 1961, 1957, 1951, 1946, 1940, 1935, 1930, 1926, 1920
12 RYAN ST	2020, 2017, 2014, 2010, 2005, 2001, 2000, 1996, 1995, 1992, 1990, 1985, 1981, 1975, 1971, 1966, 1961, 1957, 1951, 1946, 1940, 1935, 1930, 1926, 1920
12 RYAN ST	2020, 2017, 2014, 2010, 2009, 2005, 2001, 2000, 1996, 1995, 1992, 1990, 1985, 1981, 1975, 1971, 1966, 1957, 1951, 1946, 1940, 1935, 1930, 1926, 1920
12 RYAN ST	2020, 2017, 2014, 2010, 2009, 2005, 2001, 2000, 1996, 1995, 1992, 1990, 1985, 1981, 1975, 1971, 1966, 1961, 1951, 1946, 1940, 1935, 1930, 1926, 1920
12 RYAN ST	2020, 2017, 2014, 2010, 2009, 2005, 2001, 2000, 1996, 1995, 1992, 1990, 1985, 1981, 1975, 1971, 1966, 1957, 1951, 1946, 1940, 1935, 1926, 1920
12 RYAN ST	2020, 2017, 2014, 2010, 2009, 2005, 2001, 2000, 1996, 1995, 1992, 1990, 1985, 1981, 1975, 1971, 1966, 1961, 1957, 1946, 1940, 1935, 1930, 1926, 1920
12 SOUTHERN ST	2020, 2017, 2014, 2010, 2009, 2005, 2001, 2000, 1996, 1995, 1992, 1990, 1985, 1981, 1975, 1971, 1966, 1961, 1957, 1946, 1940, 1935, 1930, 1926, 1920
12 SOUTHERN ST	2020, 2017, 2014, 2010, 2009, 2005, 2001, 2000, 1996, 1995, 1992, 1990, 1985, 1981, 1975, 1971, 1966, 1961, 1951, 1946, 1940, 1935, 1930, 1926, 1920
12 SOUTHERN ST	2020, 2017, 2014, 2010, 2009, 2005, 2001, 2000, 1996, 1995, 1992, 1990, 1985, 1981, 1975, 1971, 1966, 1957, 1951, 1946, 1940, 1935, 1930, 1926, 1920
12 SOUTHERN ST	2020, 2017, 2014, 2010, 2005, 2001, 2000, 1996, 1995, 1992, 1990, 1985, 1981, 1975, 1971, 1966, 1961, 1957, 1951, 1946, 1940, 1935, 1930, 1926, 1920
12 SOUTHERN ST	2020, 2017, 2014, 2010, 2009, 2005, 2000, 1996, 1995, 1992, 1990, 1985, 1981, 1975, 1971, 1966, 1961, 1957, 1951, 1946, 1940, 1935, 1930, 1926, 1920
12 SOUTHERN ST	2020, 2017, 2014, 2010, 2009, 2001, 2000, 1996, 1995, 1992, 1990, 1985, 1981, 1975, 1971, 1966, 1961, 1957, 1951, 1946, 1940, 1935, 1930, 1926, 1920
12 SOUTHERN ST	2020, 2017, 2010, 2009, 2005, 2001, 2000, 1996, 1995, 1992, 1990, 1985, 1981, 1975, 1971, 1966, 1961, 1957, 1951, 1946, 1940, 1935, 1930, 1926, 1920
12 SOUTHERN ST	2020, 2014, 2010, 2009, 2005, 2001, 2000, 1996, 1995, 1992, 1990, 1985, 1981, 1975, 1971, 1966, 1961, 1957, 1951, 1946, 1940, 1935, 1930, 1926, 1920
12 SOUTHERN ST	2020, 2017, 2014, 2010, 2009, 2005, 2001, 2000, 1996, 1992, 1990, 1985, 1981, 1975, 1971, 1966, 1961, 1957, 1951, 1946, 1940, 1935, 1930, 1926, 1920
12 SOUTHERN ST	2020, 2017, 2014, 2010, 2009, 2005, 2001, 2000, 1996, 1995, 1990, 1985, 1981, 1975, 1971, 1966, 1961, 1957, 1951, 1946, 1940, 1935, 1930, 1926, 1920

FINDINGS

Address Researched	Address Not Identified in Research Source
12 SOUTHERN ST	2020, 2017, 2014, 2010, 2009, 2005, 2001, 2000, 1996, 1995, 1992, 1990, 1985, 1981, 1975, 1971, 1961, 1957, 1951, 1946, 1940, 1935, 1930, 1926, 1920
12 SOUTHERN ST	2020, 2017, 2014, 2010, 2009, 2005, 2001, 2000, 1995, 1992, 1990, 1985, 1981, 1975, 1971, 1966, 1961, 1957, 1951, 1946, 1940, 1935, 1930, 1926, 1920
13 CANAL ST	2020, 2017, 2014, 2010, 2009, 2005, 2001, 2000, 1995, 1992, 1990, 1985, 1981, 1975, 1971, 1966, 1961, 1957, 1951, 1946, 1940, 1935, 1930, 1926, 1920
13 CANAL ST	2020, 2017, 2014, 2010, 2009, 2005, 2001, 2000, 1996, 1992, 1990, 1985, 1981, 1975, 1971, 1966, 1961, 1957, 1951, 1946, 1940, 1935, 1930, 1926, 1920
13 CANAL ST	2020, 2017, 2014, 2010, 2009, 2005, 2001, 2000, 1996, 1995, 1992, 1990, 1985, 1981, 1975, 1971, 1961, 1957, 1951, 1946, 1940, 1935, 1930, 1926, 1920
13 CANAL ST	2020, 2017, 2010, 2009, 2005, 2001, 2000, 1996, 1995, 1992, 1990, 1985, 1981, 1975, 1971, 1966, 1961, 1957, 1951, 1946, 1940, 1935, 1930, 1926, 1920
13 CANAL ST	2020, 2014, 2010, 2009, 2005, 2001, 2000, 1996, 1995, 1992, 1990, 1985, 1981, 1975, 1971, 1966, 1961, 1957, 1951, 1946, 1940, 1935, 1930, 1926, 1920
13 CANAL ST	2020, 2017, 2014, 2010, 2005, 2001, 2000, 1996, 1995, 1992, 1990, 1985, 1981, 1975, 1971, 1966, 1961, 1957, 1951, 1946, 1940, 1935, 1930, 1926, 1920
13 CANAL ST	2020, 2017, 2014, 2009, 2005, 2001, 2000, 1996, 1995, 1992, 1990, 1985, 1981, 1975, 1971, 1966, 1961, 1957, 1951, 1946, 1940, 1935, 1930, 1926, 1920
13 CANAL ST	2020, 2017, 2014, 2010, 2009, 2005, 2001, 2000, 1996, 1995, 1992, 1990, 1985, 1981, 1975, 1971, 1966, 1961, 1951, 1946, 1940, 1935, 1930, 1926, 1920
13 CANAL ST	2020, 2017, 2014, 2010, 2009, 2005, 2001, 2000, 1996, 1995, 1992, 1990, 1985, 1981, 1975, 1971, 1966, 1957, 1951, 1946, 1940, 1935, 1930, 1926, 1920
13 CANAL ST	2020, 2017, 2014, 2010, 2009, 2005, 2001, 2000, 1996, 1995, 1992, 1990, 1985, 1981, 1975, 1971, 1966, 1961, 1957, 1946, 1940, 1935, 1930, 1926, 1920
13 GOULD ST	2020, 2017, 2014, 2010, 2009, 2005, 2001, 2000, 1996, 1995, 1992, 1990, 1985, 1981, 1975, 1971, 1966, 1961, 1957, 1946, 1940, 1935, 1930, 1926, 1920
13 GOULD ST	2020, 2017, 2014, 2010, 2009, 2005, 2001, 2000, 1996, 1995, 1992, 1990, 1985, 1981, 1975, 1971, 1966, 1961, 1957, 1951, 1946, 1935, 1930, 1926, 1920
13 GOULD ST	2020, 2017, 2014, 2010, 2009, 2005, 2001, 2000, 1996, 1995, 1992, 1990, 1985, 1981, 1975, 1971, 1966, 1961, 1951, 1946, 1940, 1935, 1930, 1926, 1920
13 GULF ST	2020, 2017, 2014, 2010, 2009, 2005, 2001, 2000, 1996, 1995, 1992, 1990, 1985, 1981, 1975, 1971, 1966, 1957, 1951, 1946, 1940, 1935, 1930, 1926, 1920
13 GULF ST	2020, 2017, 2014, 2010, 2009, 2005, 2001, 2000, 1996, 1995, 1992, 1990, 1985, 1981, 1975, 1971, 1966, 1961, 1951, 1946, 1940, 1935, 1930, 1926, 1920
13 GULF ST	2020, 2017, 2014, 2010, 2009, 2005, 2001, 2000, 1996, 1995, 1992, 1990, 1985, 1981, 1975, 1971, 1966, 1961, 1957, 1946, 1940, 1935, 1930, 1926, 1920
13 GULF ST	2020, 2017, 2014, 2009, 2005, 2001, 2000, 1996, 1995, 1992, 1990, 1985, 1981, 1975, 1971, 1966, 1961, 1957, 1951, 1946, 1940, 1935, 1930, 1926, 1920
13 GULF ST	2020, 2014, 2010, 2009, 2005, 2001, 2000, 1996, 1995, 1992, 1990, 1985, 1981, 1975, 1971, 1966, 1961, 1957, 1951, 1946, 1940, 1935, 1930, 1926, 1920
13 GULF ST	2020, 2017, 2010, 2009, 2005, 2001, 2000, 1996, 1995, 1992, 1990, 1985, 1981, 1975, 1971, 1966, 1961, 1957, 1951, 1946, 1940, 1935, 1930, 1926, 1920
13 GULF ST	2020, 2017, 2014, 2010, 2009, 2001, 2000, 1996, 1995, 1992, 1990, 1985, 1981, 1975, 1971, 1966, 1961, 1957, 1951, 1946, 1940, 1935, 1930, 1926, 1920

FINDINGS

Address Researched	Address Not Identified in Research Source
13 GULF ST	2020, 2017, 2014, 2010, 2005, 2001, 2000, 1996, 1995, 1992, 1990, 1985, 1981, 1975, 1971, 1966, 1961, 1957, 1951, 1946, 1940, 1935, 1930, 1926, 1920
13 GULF ST	2020, 2017, 2014, 2010, 2009, 2005, 2001, 2000, 1996, 1995, 1992, 1990, 1985, 1981, 1975, 1971, 1961, 1957, 1951, 1946, 1940, 1935, 1930, 1926, 1920
13 GULF ST	2020, 2017, 2014, 2010, 2009, 2005, 2001, 2000, 1996, 1995, 1990, 1985, 1981, 1975, 1971, 1966, 1961, 1957, 1951, 1946, 1940, 1935, 1930, 1926, 1920
13 GULF ST	2020, 2017, 2014, 2010, 2009, 2005, 2001, 2000, 1996, 1992, 1990, 1985, 1981, 1975, 1971, 1966, 1961, 1957, 1951, 1946, 1940, 1935, 1930, 1926, 1920
13 GULF ST	2020, 2017, 2014, 2010, 2009, 2005, 2001, 1996, 1995, 1992, 1990, 1985, 1981, 1975, 1971, 1966, 1961, 1957, 1951, 1946, 1940, 1935, 1930, 1926, 1920
13 GULF ST	2020, 2017, 2014, 2010, 2009, 2005, 2001, 2000, 1995, 1992, 1990, 1985, 1981, 1975, 1971, 1966, 1961, 1957, 1951, 1946, 1940, 1935, 1930, 1926, 1920
13 OAK ST	2020, 2017, 2014, 2010, 2009, 2005, 2001, 2000, 1996, 1995, 1992, 1990, 1985, 1981, 1975, 1971, 1966, 1961, 1957, 1951, 1946, 1935, 1930, 1926, 1920
13 PINE ST	2020, 2017, 2014, 2010, 2009, 2005, 2001, 2000, 1996, 1995, 1992, 1990, 1985, 1981, 1975, 1971, 1966, 1961, 1957, 1951, 1940, 1935, 1930, 1926, 1920
13 PINE ST	2020, 2017, 2014, 2010, 2009, 2005, 2001, 2000, 1996, 1995, 1992, 1990, 1985, 1981, 1975, 1971, 1966, 1961, 1957, 1951, 1946, 1935, 1930, 1926, 1920
13 PINE ST	2020, 2017, 2014, 2010, 2009, 2005, 2001, 2000, 1996, 1995, 1992, 1990, 1985, 1981, 1975, 1971, 1966, 1961, 1957, 1951, 1946, 1940, 1930, 1926, 1920
13 PINE ST	2020, 2017, 2014, 2010, 2009, 2005, 2001, 2000, 1996, 1995, 1992, 1990, 1985, 1981, 1975, 1971, 1966, 1961, 1957, 1946, 1940, 1935, 1930, 1926, 1920
13 PINE ST	2020, 2017, 2014, 2010, 2009, 2005, 2001, 2000, 1996, 1995, 1992, 1990, 1985, 1981, 1975, 1971, 1966, 1961, 1951, 1946, 1940, 1935, 1930, 1926, 1920
13 PINE ST	2020, 2017, 2014, 2010, 2009, 2005, 2001, 2000, 1996, 1995, 1992, 1990, 1985, 1981, 1975, 1971, 1966, 1957, 1951, 1946, 1940, 1935, 1930, 1926, 1920
13 PINE ST	2020, 2017, 2014, 2010, 2009, 2005, 2001, 2000, 1995, 1992, 1990, 1985, 1981, 1975, 1971, 1966, 1961, 1957, 1951, 1946, 1940, 1935, 1930, 1926, 1920
13 PINE ST	2020, 2017, 2014, 2010, 2009, 2005, 2001, 2000, 1996, 1995, 1992, 1985, 1981, 1975, 1971, 1966, 1961, 1957, 1951, 1946, 1940, 1935, 1930, 1926, 1920
13 PINE ST	2020, 2017, 2014, 2010, 2009, 2005, 2001, 2000, 1996, 1995, 1992, 1990, 1981, 1975, 1971, 1966, 1961, 1957, 1951, 1946, 1940, 1935, 1930, 1926, 1920
13 PINE ST	2020, 2017, 2014, 2010, 2009, 2005, 2001, 2000, 1996, 1995, 1992, 1990, 1985, 1975, 1971, 1966, 1961, 1957, 1951, 1946, 1940, 1935, 1930, 1926, 1920
13 PINE ST	2020, 2017, 2014, 2010, 2009, 2005, 2001, 2000, 1996, 1995, 1992, 1990, 1985, 1981, 1971, 1966, 1961, 1957, 1951, 1946, 1940, 1935, 1930, 1926, 1920
13 PINE ST	2020, 2017, 2014, 2010, 2009, 2005, 2001, 2000, 1996, 1995, 1992, 1990, 1985, 1981, 1975, 1966, 1961, 1957, 1951, 1946, 1940, 1935, 1930, 1926, 1920
13 PINE ST	2020, 2017, 2014, 2010, 2009, 2005, 2001, 2000, 1996, 1995, 1992, 1990, 1985, 1981, 1975, 1971, 1961, 1957, 1951, 1946, 1940, 1935, 1930, 1926, 1920
13 RYAN ST	2020, 2017, 2014, 2010, 2009, 2005, 2001, 2000, 1996, 1995, 1992, 1990, 1985, 1981, 1975, 1971, 1961, 1957, 1951, 1946, 1940, 1935, 1930, 1926, 1920
13 RYAN ST	2020, 2017, 2014, 2010, 2009, 2005, 2001, 2000, 1996, 1992, 1990, 1985, 1981, 1975, 1971, 1966, 1961, 1957, 1951, 1946, 1940, 1935, 1930, 1926, 1920

FINDINGS

Address Researched	Address Not Identified in Research Source
13 RYAN ST	2020, 2017, 2014, 2010, 2009, 2005, 2001, 2000, 1995, 1992, 1990, 1985, 1981, 1975, 1971, 1966, 1961, 1957, 1951, 1946, 1940, 1935, 1930, 1926, 1920
13 RYAN ST	2020, 2017, 2014, 2010, 2009, 2005, 2001, 1996, 1995, 1992, 1990, 1985, 1981, 1975, 1971, 1966, 1961, 1957, 1951, 1946, 1940, 1935, 1930, 1926, 1920
13 RYAN ST	2020, 2017, 2014, 2010, 2005, 2001, 2000, 1996, 1995, 1992, 1990, 1985, 1981, 1975, 1971, 1966, 1961, 1957, 1951, 1946, 1940, 1935, 1930, 1926, 1920
13 RYAN ST	2020, 2017, 2014, 2010, 2009, 2001, 2000, 1996, 1995, 1992, 1990, 1985, 1981, 1975, 1971, 1966, 1961, 1957, 1951, 1946, 1940, 1935, 1930, 1926, 1920
13 RYAN ST	2020, 2017, 2014, 2010, 2009, 2005, 2000, 1996, 1995, 1992, 1990, 1985, 1981, 1975, 1971, 1966, 1961, 1957, 1951, 1946, 1940, 1935, 1930, 1926, 1920
13 RYAN ST	2020, 2014, 2010, 2009, 2005, 2001, 2000, 1996, 1995, 1992, 1990, 1985, 1981, 1975, 1971, 1966, 1961, 1957, 1951, 1946, 1940, 1935, 1930, 1926, 1920
13 RYAN ST	2020, 2017, 2010, 2009, 2005, 2001, 2000, 1996, 1995, 1992, 1990, 1985, 1981, 1975, 1971, 1966, 1961, 1957, 1951, 1946, 1940, 1935, 1930, 1926, 1920
13 RYAN ST	2020, 2017, 2014, 2009, 2005, 2001, 2000, 1996, 1995, 1992, 1990, 1985, 1981, 1975, 1971, 1966, 1961, 1957, 1951, 1946, 1940, 1935, 1930, 1926, 1920
13 RYAN ST	2020, 2017, 2014, 2010, 2009, 2005, 2001, 2000, 1996, 1995, 1992, 1990, 1985, 1981, 1975, 1971, 1966, 1961, 1957, 1951, 1946, 1940, 1935, 1930, 1926, 1920
13 RYAN ST	2020, 2017, 2014, 2010, 2009, 2005, 2001, 2000, 1996, 1995, 1992, 1990, 1985, 1981, 1975, 1971, 1966, 1961, 1951, 1946, 1940, 1935, 1930, 1926, 1920
13 RYAN ST	2020, 2017, 2014, 2010, 2009, 2005, 2001, 2000, 1996, 1995, 1992, 1990, 1985, 1981, 1975, 1971, 1966, 1957, 1951, 1946, 1940, 1935, 1926, 1920
18 SOUTHERN ST	2020, 2017, 2014, 2010, 2009, 2005, 2001, 2000, 1996, 1995, 1992, 1990, 1985, 1981, 1975, 1971, 1966, 1961, 1957, 1946, 1940, 1935, 1930, 1926, 1920
18 SOUTHERN ST	2020, 2017, 2014, 2010, 2009, 2005, 2001, 2000, 1996, 1995, 1992, 1990, 1985, 1981, 1975, 1971, 1966, 1961, 1951, 1946, 1940, 1935, 1930, 1926, 1920
18 SOUTHERN ST	2020, 2017, 2014, 2010, 2009, 2005, 2000, 1996, 1995, 1992, 1990, 1985, 1981, 1975, 1971, 1966, 1961, 1957, 1951, 1946, 1940, 1935, 1930, 1926, 1920
18 SOUTHERN ST	2020, 2017, 2014, 2010, 2009, 2001, 2000, 1996, 1995, 1992, 1990, 1985, 1981, 1975, 1971, 1966, 1961, 1957, 1951, 1946, 1940, 1935, 1930, 1926, 1920
18 SOUTHERN ST	2020, 2017, 2014, 2010, 2005, 2001, 2000, 1996, 1995, 1992, 1990, 1985, 1981, 1975, 1971, 1966, 1961, 1957, 1951, 1946, 1940, 1935, 1930, 1926, 1920
18 SOUTHERN ST	2020, 2017, 2014, 2009, 2005, 2001, 2000, 1996, 1995, 1992, 1990, 1985, 1981, 1975, 1971, 1966, 1961, 1957, 1951, 1946, 1940, 1935, 1930, 1926, 1920
18 SOUTHERN ST	2020, 2017, 2014, 2010, 2009, 2005, 2001, 2000, 1996, 1995, 1992, 1990, 1985, 1981, 1975, 1971, 1961, 1957, 1951, 1946, 1940, 1935, 1930, 1926, 1920
18 SOUTHERN ST	2020, 2017, 2014, 2010, 2009, 2005, 2001, 2000, 1996, 1992, 1990, 1985, 1981, 1975, 1971, 1966, 1961, 1957, 1951, 1946, 1940, 1935, 1930, 1926, 1920
18 SOUTHERN ST	2020, 2017, 2014, 2010, 2009, 2005, 2001, 2000, 1996, 1995, 1990, 1985, 1981, 1975, 1971, 1966, 1961, 1957, 1951, 1946, 1940, 1935, 1930, 1926, 1920
18 SOUTHERN ST	2020, 2017, 2014, 2010, 2009, 2005, 2001, 2000, 1995, 1992, 1990, 1985, 1981, 1975, 1971, 1966, 1961, 1957, 1951, 1946, 1940, 1935, 1930, 1926, 1920
19 GOULD ST	2020, 2017, 2014, 2010, 2009, 2005, 2001, 2000, 1996, 1995, 1992, 1990, 1985, 1981, 1975, 1971, 1966, 1961, 1957, 1946, 1940, 1935, 1930, 1926, 1920

FINDINGS

Address Researched	Address Not Identified in Research Source
19 GOULD ST	2020, 2017, 2014, 2010, 2009, 2005, 2001, 2000, 1996, 1995, 1992, 1990, 1985, 1981, 1975, 1971, 1966, 1961, 1951, 1946, 1940, 1935, 1930, 1926, 1920
19 GULF ST	2020, 2017, 2014, 2010, 2009, 2005, 2001, 2000, 1996, 1995, 1992, 1990, 1985, 1981, 1975, 1971, 1966, 1957, 1951, 1946, 1940, 1935, 1930, 1926, 1920
19 GULF ST	2020, 2017, 2014, 2010, 2009, 2005, 2001, 2000, 1996, 1995, 1992, 1990, 1985, 1981, 1975, 1971, 1966, 1961, 1951, 1946, 1940, 1935, 1930, 1926, 1920
19 GULF ST	2020, 2017, 2014, 2010, 2009, 2005, 2001, 2000, 1996, 1995, 1992, 1990, 1985, 1981, 1975, 1971, 1966, 1961, 1957, 1946, 1940, 1935, 1930, 1926, 1920
19 GULF ST	2020, 2017, 2014, 2010, 2009, 2005, 2001, 2000, 1996, 1992, 1990, 1985, 1981, 1975, 1971, 1966, 1961, 1957, 1951, 1946, 1940, 1935, 1930, 1926, 1920
19 GULF ST	2020, 2017, 2014, 2010, 2009, 2005, 2001, 2000, 1995, 1992, 1990, 1985, 1981, 1975, 1971, 1966, 1961, 1957, 1951, 1946, 1940, 1935, 1930, 1926, 1920
19 GULF ST	2020, 2017, 2014, 2010, 2009, 2005, 2001, 1996, 1995, 1992, 1990, 1985, 1981, 1975, 1971, 1966, 1961, 1957, 1951, 1946, 1940, 1935, 1930, 1926, 1920
19 GULF ST	2020, 2017, 2014, 2010, 2009, 2005, 2001, 2000, 1996, 1995, 1990, 1985, 1981, 1975, 1971, 1966, 1961, 1957, 1951, 1946, 1940, 1935, 1930, 1926, 1920
19 GULF ST	2020, 2017, 2014, 2010, 2009, 2005, 2001, 2000, 1996, 1995, 1992, 1990, 1985, 1981, 1975, 1971, 1961, 1957, 1951, 1946, 1940, 1935, 1930, 1926, 1920
19 GULF ST	2020, 2017, 2014, 2009, 2005, 2001, 2000, 1996, 1995, 1992, 1990, 1985, 1981, 1975, 1971, 1966, 1961, 1957, 1951, 1946, 1940, 1935, 1930, 1926, 1920
19 GULF ST	2020, 2014, 2010, 2009, 2005, 2001, 2000, 1996, 1995, 1992, 1990, 1985, 1981, 1975, 1971, 1966, 1961, 1957, 1951, 1946, 1940, 1935, 1930, 1926, 1920
19 GULF ST	2020, 2017, 2010, 2009, 2005, 2001, 2000, 1996, 1995, 1992, 1990, 1985, 1981, 1975, 1971, 1966, 1961, 1957, 1951, 1946, 1940, 1935, 1930, 1926, 1920
19 GULF ST	2020, 2017, 2014, 2010, 2009, 2001, 2000, 1996, 1995, 1992, 1990, 1985, 1981, 1975, 1971, 1966, 1961, 1957, 1951, 1946, 1940, 1935, 1930, 1926, 1920
19 GULF ST	2020, 2017, 2014, 2010, 2005, 2001, 2000, 1996, 1995, 1992, 1990, 1985, 1981, 1975, 1971, 1966, 1961, 1957, 1951, 1946, 1940, 1935, 1930, 1926, 1920
19 GULF ST	2020, 2017, 2014, 2010, 2009, 2005, 2000, 1996, 1995, 1992, 1990, 1985, 1981, 1975, 1971, 1966, 1961, 1957, 1951, 1946, 1940, 1935, 1930, 1926, 1920
19 PINE ST	2020, 2017, 2014, 2010, 2009, 2005, 2001, 2000, 1996, 1995, 1992, 1990, 1985, 1981, 1971, 1966, 1961, 1957, 1951, 1946, 1940, 1935, 1930, 1926, 1920
19 PINE ST	2020, 2017, 2014, 2010, 2009, 2005, 2001, 2000, 1996, 1995, 1992, 1990, 1985, 1981, 1975, 1966, 1961, 1957, 1951, 1946, 1940, 1935, 1930, 1926, 1920
19 PINE ST	2020, 2017, 2014, 2010, 2009, 2005, 2001, 2000, 1996, 1995, 1992, 1990, 1985, 1975, 1971, 1966, 1961, 1957, 1951, 1946, 1940, 1935, 1930, 1926, 1920
19 PINE ST	2020, 2017, 2014, 2010, 2009, 2005, 2001, 2000, 1996, 1995, 1992, 1990, 1985, 1981, 1975, 1971, 1961, 1957, 1951, 1946, 1940, 1935, 1930, 1926, 1920
19 PINE ST	2020, 2017, 2014, 2010, 2009, 2005, 2001, 2000, 1996, 1995, 1992, 1985, 1981, 1975, 1971, 1966, 1961, 1957, 1951, 1946, 1940, 1935, 1930, 1926, 1920
19 PINE ST	2020, 2017, 2014, 2010, 2009, 2005, 2001, 2000, 1996, 1995, 1992, 1990, 1981, 1975, 1971, 1966, 1961, 1957, 1951, 1946, 1940, 1935, 1930, 1926, 1920
19 PINE ST	2020, 2017, 2014, 2010, 2009, 2005, 2001, 2000, 1995, 1992, 1990, 1985, 1981, 1975, 1971, 1966, 1961, 1957, 1951, 1946, 1940, 1935, 1930, 1926, 1920

FINDINGS

Address Researched	Address Not Identified in Research Source
19 PINE ST	2020, 2017, 2014, 2010, 2009, 2005, 2001, 2000, 1996, 1995, 1992, 1990, 1985, 1981, 1975, 1971, 1966, 1961, 1957, 1946, 1940, 1935, 1930, 1926, 1920
19 PINE ST	2020, 2017, 2014, 2010, 2009, 2005, 2001, 2000, 1996, 1995, 1992, 1990, 1985, 1981, 1975, 1971, 1966, 1961, 1957, 1951, 1940, 1935, 1930, 1926, 1920
19 PINE ST	2020, 2017, 2014, 2010, 2009, 2005, 2001, 2000, 1996, 1995, 1992, 1990, 1985, 1981, 1975, 1971, 1966, 1961, 1951, 1946, 1940, 1935, 1930, 1926, 1920
19 PINE ST	2020, 2017, 2014, 2010, 2009, 2005, 2001, 2000, 1996, 1995, 1992, 1990, 1985, 1981, 1975, 1971, 1966, 1957, 1951, 1946, 1940, 1935, 1930, 1926, 1920
19 RYAN ST	2020, 2017, 2014, 2010, 2009, 2005, 2001, 2000, 1996, 1995, 1992, 1990, 1985, 1981, 1975, 1971, 1966, 1957, 1951, 1946, 1940, 1935, 1930, 1926, 1920
19 RYAN ST	2020, 2017, 2014, 2010, 2009, 2005, 2001, 2000, 1996, 1995, 1992, 1990, 1985, 1981, 1975, 1971, 1966, 1961, 1951, 1946, 1940, 1935, 1930, 1926, 1920
19 RYAN ST	2020, 2017, 2014, 2010, 2009, 2005, 2001, 2000, 1996, 1995, 1992, 1990, 1985, 1981, 1975, 1971, 1966, 1961, 1957, 1946, 1940, 1935, 1930, 1926, 1920
19 RYAN ST	2020, 2017, 2014, 2010, 2009, 2005, 2001, 2000, 1996, 1995, 1992, 1990, 1985, 1981, 1975, 1971, 1961, 1957, 1951, 1946, 1940, 1935, 1930, 1926, 1920
19 RYAN ST	2020, 2017, 2014, 2010, 2009, 2001, 2000, 1996, 1995, 1992, 1990, 1985, 1981, 1975, 1971, 1966, 1961, 1957, 1951, 1946, 1940, 1935, 1930, 1926, 1920
19 RYAN ST	2020, 2017, 2014, 2010, 2009, 2005, 2000, 1996, 1995, 1992, 1990, 1985, 1981, 1975, 1971, 1966, 1961, 1957, 1951, 1946, 1940, 1935, 1930, 1926, 1920
19 RYAN ST	2020, 2017, 2014, 2010, 2005, 2001, 2000, 1996, 1995, 1992, 1990, 1985, 1981, 1975, 1971, 1966, 1961, 1957, 1951, 1946, 1940, 1935, 1930, 1926, 1920
19 RYAN ST	2020, 2014, 2010, 2009, 2005, 2001, 2000, 1996, 1995, 1992, 1990, 1985, 1981, 1975, 1971, 1966, 1961, 1957, 1951, 1946, 1940, 1935, 1930, 1926, 1920
19 RYAN ST	2020, 2017, 2010, 2009, 2005, 2001, 2000, 1996, 1995, 1992, 1990, 1985, 1981, 1975, 1971, 1966, 1961, 1957, 1951, 1946, 1940, 1935, 1930, 1926, 1920
19 RYAN ST	2020, 2017, 2014, 2009, 2005, 2001, 2000, 1996, 1995, 1992, 1990, 1985, 1981, 1975, 1971, 1966, 1961, 1957, 1951, 1946, 1940, 1935, 1930, 1926, 1920
2 CANAL ST	2020, 2017, 2014, 2009, 2005, 2001, 2000, 1996, 1995, 1992, 1990, 1985, 1981, 1975, 1971, 1966, 1961, 1957, 1951, 1946, 1940, 1935, 1930, 1926, 1920
2 CANAL ST	2020, 2017, 2014, 2010, 2005, 2001, 2000, 1996, 1995, 1992, 1990, 1985, 1981, 1975, 1971, 1966, 1961, 1957, 1951, 1946, 1940, 1935, 1930, 1926, 1920
2 CANAL ST	2020, 2014, 2010, 2009, 2005, 2001, 2000, 1996, 1995, 1992, 1990, 1985, 1981, 1975, 1971, 1966, 1961, 1957, 1951, 1946, 1940, 1935, 1930, 1926, 1920
2 CANAL ST	2020, 2017, 2010, 2009, 2005, 2001, 2000, 1996, 1995, 1992, 1990, 1985, 1981, 1975, 1971, 1966, 1961, 1957, 1951, 1946, 1940, 1935, 1930, 1926, 1920
2 CANAL ST	2020, 2017, 2014, 2010, 2009, 2001, 2000, 1996, 1995, 1992, 1990, 1985, 1981, 1975, 1971, 1966, 1961, 1957, 1951, 1946, 1940, 1935, 1930, 1926, 1920
2 CANAL ST	2020, 2017, 2014, 2010, 2009, 2005, 2000, 1996, 1995, 1992, 1990, 1985, 1981, 1975, 1971, 1966, 1961, 1957, 1951, 1946, 1940, 1935, 1930, 1926, 1920
2 CANAL ST	2020, 2017, 2014, 2010, 2009, 2005, 2001, 2000, 1996, 1995, 1992, 1990, 1985, 1981, 1975, 1971, 1961, 1957, 1951, 1946, 1940, 1935, 1930, 1926, 1920
2 CANAL ST	2020, 2017, 2014, 2010, 2009, 2005, 2001, 2000, 1995, 1992, 1990, 1985, 1981, 1975, 1971, 1966, 1961, 1957, 1951, 1946, 1940, 1935, 1930, 1926, 1920

FINDINGS

Address Researched	Address Not Identified in Research Source
2 CANAL ST	2020, 2017, 2014, 2010, 2009, 2005, 2001, 2000, 1996, 1992, 1990, 1985, 1981, 1975, 1971, 1966, 1961, 1957, 1951, 1946, 1940, 1935, 1930, 1926, 1920
2 CANAL ST	2020, 2017, 2014, 2010, 2009, 2005, 2001, 1996, 1995, 1992, 1990, 1985, 1981, 1975, 1971, 1966, 1961, 1957, 1951, 1946, 1940, 1935, 1930, 1926, 1920
2 CANAL ST	2020, 2017, 2014, 2010, 2009, 2005, 2001, 2000, 1996, 1995, 1992, 1990, 1985, 1981, 1975, 1971, 1966, 1961, 1957, 1946, 1940, 1935, 1930, 1926, 1920
2 CANAL ST	2020, 2017, 2014, 2010, 2009, 2005, 2001, 2000, 1996, 1995, 1992, 1990, 1985, 1981, 1975, 1971, 1966, 1961, 1951, 1946, 1940, 1935, 1930, 1926, 1920
2 CANAL ST	2020, 2017, 2014, 2010, 2009, 2005, 2001, 2000, 1996, 1995, 1992, 1990, 1985, 1981, 1975, 1971, 1966, 1957, 1951, 1946, 1940, 1935, 1930, 1926, 1920
2 GOULD ST	2020, 2017, 2014, 2010, 2009, 2005, 2001, 2000, 1996, 1995, 1992, 1990, 1985, 1981, 1975, 1971, 1966, 1961, 1951, 1946, 1940, 1935, 1930, 1926, 1920
2 GOULD ST	2020, 2017, 2014, 2010, 2009, 2005, 2001, 2000, 1996, 1995, 1992, 1990, 1985, 1981, 1975, 1971, 1966, 1961, 1957, 1951, 1946, 1935, 1930, 1926, 1920
2 GULF ST	2020, 2017, 2014, 2010, 2009, 2005, 2001, 2000, 1996, 1995, 1992, 1990, 1985, 1981, 1975, 1971, 1966, 1961, 1957, 1946, 1940, 1935, 1930, 1926, 1920
2 GULF ST	2020, 2017, 2014, 2010, 2009, 2005, 2001, 2000, 1996, 1995, 1992, 1990, 1985, 1981, 1975, 1971, 1966, 1957, 1951, 1946, 1940, 1935, 1930, 1926, 1920
2 GULF ST	2020, 2017, 2014, 2010, 2009, 2005, 2001, 2000, 1996, 1995, 1992, 1990, 1985, 1981, 1975, 1971, 1966, 1961, 1951, 1946, 1940, 1935, 1930, 1926, 1920
2 GULF ST	2020, 2017, 2014, 2010, 2009, 2005, 2001, 1996, 1995, 1992, 1990, 1985, 1981, 1975, 1971, 1966, 1961, 1957, 1951, 1946, 1940, 1935, 1930, 1926, 1920
2 GULF ST	2020, 2017, 2014, 2010, 2009, 2005, 2001, 2000, 1995, 1992, 1990, 1985, 1981, 1975, 1971, 1966, 1961, 1957, 1951, 1946, 1940, 1935, 1930, 1926, 1920
2 GULF ST	2020, 2017, 2014, 2010, 2009, 2005, 2001, 2000, 1996, 1992, 1990, 1985, 1981, 1975, 1971, 1966, 1961, 1957, 1951, 1946, 1940, 1935, 1930, 1926, 1920
2 GULF ST	2020, 2017, 2014, 2010, 2009, 2005, 2001, 2000, 1996, 1995, 1992, 1990, 1985, 1981, 1975, 1971, 1961, 1957, 1951, 1946, 1940, 1935, 1930, 1926, 1920
2 GULF ST	2020, 2017, 2014, 2010, 2009, 2005, 2001, 2000, 1996, 1995, 1990, 1985, 1981, 1975, 1971, 1966, 1961, 1957, 1951, 1946, 1940, 1935, 1930, 1926, 1920
2 GULF ST	2020, 2017, 2014, 2010, 2009, 2005, 2000, 1996, 1995, 1992, 1990, 1985, 1981, 1975, 1971, 1966, 1961, 1957, 1951, 1946, 1940, 1935, 1930, 1926, 1920
2 GULF ST	2020, 2017, 2014, 2010, 2005, 2001, 2000, 1996, 1995, 1992, 1990, 1985, 1981, 1975, 1971, 1966, 1961, 1957, 1951, 1946, 1940, 1935, 1930, 1926, 1920
2 GULF ST	2020, 2014, 2010, 2009, 2005, 2001, 2000, 1996, 1995, 1992, 1990, 1985, 1981, 1975, 1971, 1966, 1961, 1957, 1951, 1946, 1940, 1935, 1930, 1926, 1920
2 HILL CHICKASAW ST	2020, 2017, 2014, 2010, 2009, 2005, 2001, 2000, 1996, 1995, 1992, 1990, 1985, 1981, 1975, 1971, 1966, 1957, 1951, 1946, 1940, 1935, 1930, 1926, 1920
2 HILL ST	2020, 2017, 2014, 2010, 2009, 2005, 2001, 2000, 1996, 1995, 1992, 1990, 1985, 1981, 1975, 1971, 1966, 1961, 1957, 1946, 1940, 1935, 1930, 1926, 1920
2 HILL ST	2020, 2017, 2014, 2010, 2009, 2005, 2001, 2000, 1996, 1995, 1992, 1990, 1985, 1981, 1975, 1971, 1966, 1961, 1951, 1946, 1940, 1935, 1930, 1926, 1920
2 HILL ST	2020, 2017, 2014, 2010, 2009, 2005, 2001, 2000, 1996, 1995, 1992, 1990, 1985, 1981, 1975, 1971, 1966, 1961, 1957, 1951, 1946, 1940, 1935, 1926, 1920

FINDINGS

Address Researched	Address Not Identified in Research Source
2 HILL ST	2020, 2017, 2010, 2009, 2005, 2001, 2000, 1996, 1995, 1992, 1990, 1985, 1981, 1975, 1971, 1966, 1961, 1957, 1951, 1946, 1940, 1935, 1930, 1926, 1920
2 HILL ST	2020, 2017, 2014, 2010, 2005, 2001, 2000, 1996, 1995, 1992, 1990, 1985, 1981, 1975, 1971, 1966, 1961, 1957, 1951, 1946, 1940, 1935, 1930, 1926, 1920
2 HILL ST	2020, 2017, 2014, 2010, 2009, 2005, 2000, 1996, 1995, 1992, 1990, 1985, 1981, 1975, 1971, 1966, 1961, 1957, 1951, 1946, 1940, 1935, 1930, 1926, 1920
2 HILL ST	2020, 2017, 2014, 2010, 2009, 2005, 2001, 2000, 1996, 1995, 1990, 1985, 1981, 1975, 1971, 1966, 1961, 1957, 1951, 1946, 1940, 1935, 1930, 1926, 1920
2 HILL ST	2020, 2017, 2014, 2010, 2009, 2005, 2001, 2000, 1996, 1995, 1992, 1990, 1985, 1981, 1975, 1971, 1961, 1957, 1951, 1946, 1940, 1935, 1930, 1926, 1920
2 HILL ST	2020, 2017, 2014, 2010, 2009, 2005, 2001, 2000, 1995, 1992, 1990, 1985, 1981, 1975, 1971, 1966, 1961, 1957, 1951, 1946, 1940, 1935, 1930, 1926, 1920
2 HILL ST	2020, 2017, 2014, 2010, 2009, 2005, 2001, 2000, 1996, 1992, 1990, 1985, 1981, 1975, 1971, 1966, 1961, 1957, 1951, 1946, 1940, 1935, 1930, 1926, 1920
2 HILL ST	2020, 2017, 2014, 2010, 2009, 2005, 2001, 1996, 1995, 1992, 1990, 1985, 1981, 1975, 1971, 1966, 1961, 1957, 1951, 1946, 1940, 1935, 1930, 1926, 1920
2 OAK ST	2020, 2017, 2014, 2010, 2009, 2005, 2000, 1996, 1995, 1992, 1990, 1985, 1981, 1975, 1971, 1966, 1961, 1957, 1951, 1946, 1940, 1935, 1930, 1926, 1920
2 OAK ST	2020, 2017, 2014, 2010, 2009, 2005, 2001, 1996, 1995, 1992, 1990, 1985, 1981, 1975, 1971, 1966, 1961, 1957, 1951, 1946, 1940, 1935, 1930, 1926, 1920
2 OAK ST	2020, 2017, 2014, 2010, 2009, 2005, 2001, 2000, 1996, 1992, 1990, 1985, 1981, 1975, 1971, 1966, 1961, 1957, 1951, 1946, 1940, 1935, 1930, 1926, 1920
2 OAK ST	2020, 2017, 2014, 2010, 2009, 2005, 2001, 2000, 1995, 1992, 1990, 1985, 1981, 1975, 1971, 1966, 1961, 1957, 1951, 1946, 1940, 1935, 1930, 1926, 1920
2 OAK ST	2020, 2017, 2014, 2010, 2009, 2005, 2001, 2000, 1996, 1995, 1990, 1985, 1981, 1975, 1971, 1966, 1961, 1957, 1951, 1946, 1940, 1935, 1930, 1926, 1920
2 OAK ST	2020, 2017, 2014, 2010, 2009, 2001, 2000, 1996, 1995, 1992, 1990, 1985, 1981, 1975, 1971, 1966, 1961, 1957, 1951, 1946, 1940, 1935, 1930, 1926, 1920
2 OAK ST	2020, 2017, 2014, 2010, 2005, 2001, 2000, 1996, 1995, 1992, 1990, 1985, 1981, 1975, 1971, 1966, 1961, 1957, 1951, 1946, 1940, 1935, 1930, 1926, 1920
2 OAK ST	2020, 2014, 2010, 2009, 2005, 2001, 2000, 1996, 1995, 1992, 1990, 1985, 1981, 1975, 1971, 1966, 1961, 1957, 1951, 1946, 1940, 1935, 1930, 1926, 1920
2 OAK ST	2020, 2017, 2014, 2009, 2005, 2001, 2000, 1996, 1995, 1992, 1990, 1985, 1981, 1975, 1971, 1966, 1961, 1957, 1951, 1946, 1940, 1935, 1930, 1926, 1920
2 OAK ST	2020, 2017, 2010, 2009, 2005, 2001, 2000, 1996, 1995, 1992, 1990, 1985, 1981, 1975, 1971, 1966, 1961, 1957, 1951, 1946, 1940, 1935, 1930, 1926, 1920
2 OAK ST	2020, 2017, 2014, 2010, 2009, 2005, 2001, 2000, 1996, 1995, 1992, 1990, 1985, 1981, 1975, 1971, 1966, 1961, 1957, 1946, 1940, 1935, 1930, 1926, 1920
2 OAK ST	2020, 2017, 2014, 2010, 2009, 2005, 2001, 2000, 1996, 1995, 1992, 1990, 1985, 1981, 1975, 1971, 1966, 1957, 1951, 1946, 1940, 1935, 1930, 1926, 1920
2 OAK ST	2020, 2017, 2014, 2010, 2009, 2005, 2001, 2000, 1996, 1995, 1992, 1990, 1985, 1981, 1975, 1971, 1961, 1957, 1951, 1946, 1940, 1935, 1930, 1926, 1920
2 OAK ST	2020, 2017, 2014, 2010, 2009, 2005, 2001, 2000, 1996, 1995, 1992, 1990, 1985, 1981, 1975, 1971, 1966, 1961, 1951, 1946, 1940, 1935, 1930, 1926, 1920

FINDINGS

Address Researched	Address Not Identified in Research Source
2 PINE ST	2020, 2017, 2014, 2010, 2009, 2005, 2001, 2000, 1996, 1995, 1992, 1990, 1985, 1981, 1975, 1971, 1966, 1961, 1951, 1946, 1940, 1935, 1930, 1926, 1920
2 PINE ST	2020, 2017, 2014, 2010, 2009, 2005, 2001, 2000, 1996, 1995, 1992, 1990, 1985, 1981, 1975, 1971, 1966, 1957, 1951, 1946, 1940, 1935, 1930, 1926, 1920
2 PINE ST	2020, 2017, 2014, 2010, 2009, 2005, 2001, 2000, 1996, 1995, 1992, 1990, 1985, 1981, 1975, 1971, 1966, 1961, 1957, 1946, 1940, 1935, 1930, 1926, 1920
2 PINE ST	2020, 2017, 2014, 2009, 2005, 2001, 2000, 1996, 1995, 1992, 1990, 1985, 1981, 1975, 1971, 1966, 1961, 1957, 1951, 1946, 1940, 1935, 1930, 1926, 1920
2 PINE ST	2020, 2017, 2010, 2009, 2005, 2001, 2000, 1996, 1995, 1992, 1990, 1985, 1981, 1975, 1971, 1966, 1961, 1957, 1951, 1946, 1940, 1935, 1930, 1926, 1920
2 PINE ST	2020, 2017, 2014, 2010, 2005, 2001, 2000, 1996, 1995, 1992, 1990, 1985, 1981, 1975, 1971, 1966, 1961, 1957, 1951, 1946, 1940, 1935, 1930, 1926, 1920
2 PINE ST	2020, 2017, 2014, 2010, 2009, 2001, 2000, 1996, 1995, 1992, 1990, 1985, 1981, 1975, 1971, 1966, 1961, 1957, 1951, 1946, 1940, 1935, 1930, 1926, 1920
2 PINE ST	2020, 2017, 2014, 2010, 2009, 2005, 2001, 2000, 1996, 1995, 1990, 1985, 1981, 1975, 1971, 1966, 1961, 1957, 1951, 1946, 1940, 1935, 1930, 1926, 1920
2 PINE ST	2020, 2017, 2014, 2010, 2009, 2005, 2001, 2000, 1996, 1992, 1990, 1985, 1981, 1975, 1971, 1966, 1961, 1957, 1951, 1946, 1940, 1935, 1930, 1926, 1920
2 PINE ST	2020, 2017, 2014, 2010, 2009, 2005, 2001, 2000, 1996, 1995, 1992, 1990, 1985, 1981, 1975, 1971, 1966, 1961, 1957, 1951, 1946, 1940, 1935, 1930, 1926, 1920
2 PINE ST	2020, 2017, 2014, 2010, 2009, 2005, 2001, 1996, 1995, 1992, 1990, 1985, 1981, 1975, 1971, 1966, 1961, 1957, 1951, 1946, 1940, 1935, 1930, 1926, 1920
2 PINE ST	2020, 2017, 2014, 2010, 2009, 2005, 2001, 2000, 1995, 1992, 1990, 1985, 1981, 1975, 1971, 1966, 1961, 1957, 1951, 1946, 1940, 1935, 1930, 1926, 1920
2 PINE ST	2020, 2017, 2014, 2010, 2009, 2005, 2000, 1996, 1995, 1992, 1990, 1985, 1981, 1975, 1971, 1966, 1961, 1957, 1951, 1946, 1940, 1935, 1930, 1926, 1920
2 RYAN ST	2020, 2017, 2014, 2010, 2009, 2005, 2001, 1996, 1995, 1992, 1990, 1985, 1981, 1975, 1971, 1966, 1961, 1957, 1951, 1946, 1940, 1935, 1930, 1926, 1920
2 RYAN ST	2020, 2017, 2014, 2010, 2009, 2005, 2001, 2000, 1995, 1992, 1990, 1985, 1981, 1975, 1971, 1966, 1961, 1957, 1951, 1946, 1940, 1935, 1930, 1926, 1920
2 RYAN ST	2020, 2017, 2014, 2010, 2009, 2005, 2001, 2000, 1996, 1995, 1992, 1990, 1985, 1981, 1975, 1971, 1961, 1957, 1951, 1946, 1940, 1935, 1930, 1926, 1920
2 RYAN ST	2020, 2017, 2014, 2010, 2009, 2005, 2001, 2000, 1996, 1992, 1990, 1985, 1981, 1975, 1971, 1966, 1961, 1957, 1951, 1946, 1940, 1935, 1930, 1926, 1920
2 RYAN ST	2020, 2017, 2014, 2010, 2009, 2005, 2001, 2000, 1996, 1995, 1990, 1985, 1981, 1975, 1971, 1966, 1961, 1957, 1951, 1946, 1940, 1935, 1930, 1926, 1920
2 RYAN ST	2020, 2017, 2014, 2010, 2009, 2005, 2000, 1996, 1995, 1992, 1990, 1985, 1981, 1975, 1971, 1966, 1961, 1957, 1951, 1946, 1940, 1935, 1930, 1926, 1920
2 RYAN ST	2020, 2017, 2014, 2010, 2009, 2001, 2000, 1996, 1995, 1992, 1990, 1985, 1981, 1975, 1971, 1966, 1961, 1957, 1951, 1946, 1940, 1935, 1930, 1926, 1920
2 RYAN ST	2020, 2017, 2014, 2010, 2005, 2001, 2000, 1996, 1995, 1992, 1990, 1985, 1981, 1975, 1971, 1966, 1961, 1957, 1951, 1946, 1940, 1935, 1930, 1926, 1920
2 RYAN ST	2020, 2014, 2010, 2009, 2005, 2001, 2000, 1996, 1995, 1992, 1990, 1985, 1981, 1975, 1971, 1966, 1961, 1957, 1951, 1946, 1940, 1935, 1930, 1926, 1920

FINDINGS

Address Researched	Address Not Identified in Research Source
2 RYAN ST	2020, 2017, 2010, 2009, 2005, 2001, 2000, 1996, 1995, 1992, 1990, 1985, 1981, 1975, 1971, 1966, 1961, 1957, 1951, 1946, 1940, 1935, 1930, 1926, 1920
2 RYAN ST	2020, 2017, 2014, 2010, 2009, 2005, 2001, 2000, 1996, 1995, 1992, 1990, 1985, 1981, 1975, 1971, 1966, 1961, 1957, 1951, 1946, 1940, 1935, 1926, 1920
2 RYAN ST	2020, 2017, 2014, 2010, 2009, 2005, 2001, 2000, 1996, 1995, 1992, 1990, 1985, 1981, 1975, 1971, 1966, 1961, 1957, 1946, 1940, 1935, 1930, 1926, 1920
2 RYAN ST	2020, 2017, 2014, 2010, 2009, 2005, 2001, 2000, 1996, 1995, 1992, 1990, 1985, 1981, 1975, 1971, 1966, 1957, 1951, 1946, 1940, 1935, 1930, 1926, 1920
2 RYAN ST	2020, 2017, 2014, 2010, 2009, 2005, 2001, 2000, 1996, 1995, 1992, 1990, 1985, 1981, 1975, 1971, 1966, 1961, 1951, 1946, 1940, 1935, 1930, 1926, 1920
2 RYAN ST	2020, 2017, 2014, 2010, 2009, 2005, 2001, 2000, 1996, 1995, 1992, 1990, 1985, 1981, 1975, 1971, 1966, 1961, 1957, 1951, 1946, 1940, 1935, 1930, 1920
2 SOUTHERN ST	2020, 2017, 2014, 2010, 2009, 2005, 2001, 2000, 1996, 1995, 1992, 1990, 1985, 1981, 1975, 1971, 1966, 1957, 1951, 1946, 1940, 1935, 1930, 1926, 1920
2 SOUTHERN ST	2020, 2017, 2014, 2010, 2009, 2005, 2001, 2000, 1996, 1995, 1992, 1990, 1985, 1981, 1975, 1971, 1966, 1961, 1957, 1946, 1940, 1935, 1930, 1926, 1920
2 SOUTHERN ST	2020, 2017, 2014, 2010, 2009, 2005, 2001, 2000, 1996, 1995, 1992, 1990, 1985, 1981, 1975, 1971, 1966, 1961, 1951, 1946, 1940, 1935, 1930, 1926, 1920
2 SOUTHERN ST	2020, 2017, 2010, 2009, 2005, 2001, 2000, 1996, 1995, 1992, 1990, 1985, 1981, 1975, 1971, 1966, 1961, 1957, 1951, 1946, 1940, 1935, 1930, 1926, 1920
2 SOUTHERN ST	2020, 2017, 2014, 2009, 2005, 2001, 2000, 1996, 1995, 1992, 1990, 1985, 1981, 1975, 1971, 1966, 1961, 1957, 1951, 1946, 1940, 1935, 1930, 1926, 1920
2 SOUTHERN ST	2020, 2017, 2014, 2010, 2005, 2001, 2000, 1996, 1995, 1992, 1990, 1985, 1981, 1975, 1971, 1966, 1961, 1957, 1951, 1946, 1940, 1935, 1930, 1926, 1920
2 SOUTHERN ST	2020, 2017, 2014, 2010, 2009, 2001, 2000, 1996, 1995, 1992, 1990, 1985, 1981, 1975, 1971, 1966, 1961, 1957, 1951, 1946, 1940, 1935, 1930, 1926, 1920
2 SOUTHERN ST	2020, 2017, 2014, 2010, 2009, 2005, 2000, 1996, 1995, 1992, 1990, 1985, 1981, 1975, 1971, 1966, 1961, 1957, 1951, 1946, 1940, 1935, 1930, 1926, 1920
2 SOUTHERN ST	2020, 2017, 2014, 2010, 2009, 2005, 2001, 2000, 1996, 1995, 1990, 1985, 1981, 1975, 1971, 1966, 1961, 1957, 1951, 1946, 1940, 1935, 1930, 1926, 1920
2 SOUTHERN ST	2020, 2017, 2014, 2010, 2009, 2005, 2001, 2000, 1996, 1992, 1990, 1985, 1981, 1975, 1971, 1966, 1961, 1957, 1951, 1946, 1940, 1935, 1930, 1926, 1920
2 SOUTHERN ST	2020, 2017, 2014, 2010, 2009, 2005, 2001, 2000, 1996, 1995, 1992, 1990, 1985, 1981, 1975, 1971, 1961, 1957, 1951, 1946, 1940, 1935, 1930, 1926, 1920
20 GOULD ST	2020, 2017, 2014, 2010, 2009, 2005, 2001, 2000, 1996, 1995, 1992, 1990, 1985, 1981, 1975, 1971, 1966, 1961, 1957, 1946, 1940, 1935, 1930, 1926, 1920
20 GOULD ST	2020, 2017, 2014, 2010, 2009, 2005, 2001, 2000, 1996, 1995, 1992, 1990, 1985, 1981, 1975, 1971, 1966, 1961, 1951, 1946, 1940, 1935, 1930, 1926, 1920
20 GULF ST	2020, 2017, 2014, 2010, 2009, 2005, 2001, 2000, 1996, 1995, 1992, 1990, 1985, 1981, 1975, 1971, 1966, 1957, 1951, 1946, 1940, 1935, 1930, 1926, 1920
20 GULF ST	2020, 2017, 2014, 2010, 2009, 2005, 2001, 2000, 1996, 1995, 1992, 1990, 1985, 1981, 1975, 1971, 1966, 1961, 1951, 1946, 1940, 1935, 1930, 1926, 1920
20 GULF ST	2020, 2017, 2014, 2010, 2009, 2005, 2001, 2000, 1996, 1995, 1992, 1990, 1985, 1981, 1975, 1971, 1966, 1961, 1957, 1946, 1940, 1935, 1930, 1926, 1920

FINDINGS

Address Researched	Address Not Identified in Research Source
20 GULF ST	2020, 2017, 2014, 2010, 2009, 2005, 2001, 2000, 1996, 1995, 1992, 1990, 1985, 1981, 1975, 1971, 1961, 1957, 1951, 1946, 1940, 1935, 1930, 1926, 1920
20 GULF ST	2020, 2017, 2014, 2010, 2009, 2005, 2001, 2000, 1996, 1995, 1990, 1985, 1981, 1975, 1971, 1966, 1961, 1957, 1951, 1946, 1940, 1935, 1930, 1926, 1920
20 GULF ST	2020, 2017, 2014, 2010, 2009, 2005, 2001, 2000, 1996, 1992, 1990, 1985, 1981, 1975, 1971, 1966, 1961, 1957, 1951, 1946, 1940, 1935, 1930, 1926, 1920
20 GULF ST	2020, 2017, 2014, 2010, 2009, 2005, 2001, 2000, 1995, 1992, 1990, 1985, 1981, 1975, 1971, 1966, 1961, 1957, 1951, 1946, 1940, 1935, 1930, 1926, 1920
20 GULF ST	2020, 2017, 2014, 2010, 2009, 2005, 2000, 1996, 1995, 1992, 1990, 1985, 1981, 1975, 1971, 1966, 1961, 1957, 1951, 1946, 1940, 1935, 1930, 1926, 1920
20 GULF ST	2020, 2017, 2014, 2010, 2009, 2001, 2000, 1996, 1995, 1992, 1990, 1985, 1981, 1975, 1971, 1966, 1961, 1957, 1951, 1946, 1940, 1935, 1930, 1926, 1920
20 GULF ST	2020, 2017, 2014, 2010, 2005, 2001, 2000, 1996, 1995, 1992, 1990, 1985, 1981, 1975, 1971, 1966, 1961, 1957, 1951, 1946, 1940, 1935, 1930, 1926, 1920
20 GULF ST	2020, 2014, 2010, 2009, 2005, 2001, 2000, 1996, 1995, 1992, 1990, 1985, 1981, 1975, 1971, 1966, 1961, 1957, 1951, 1946, 1940, 1935, 1930, 1926, 1920
20 GULF ST	2020, 2017, 2010, 2009, 2005, 2001, 2000, 1996, 1995, 1992, 1990, 1985, 1981, 1975, 1971, 1966, 1961, 1957, 1951, 1946, 1940, 1935, 1930, 1926, 1920
20 OAK ST	2020, 2017, 2014, 2010, 2009, 2005, 2001, 2000, 1996, 1995, 1992, 1990, 1985, 1981, 1975, 1971, 1966, 1961, 1957, 1951, 1946, 1935, 1930, 1926, 1920
20 OAK ST	2020, 2017, 2014, 2010, 2009, 2005, 2001, 2000, 1996, 1995, 1992, 1990, 1985, 1981, 1975, 1971, 1966, 1961, 1951, 1946, 1940, 1935, 1930, 1926, 1920
20 RYAN ST	2020, 2017, 2014, 2010, 2009, 2005, 2001, 2000, 1996, 1995, 1992, 1990, 1985, 1981, 1975, 1971, 1966, 1961, 1951, 1946, 1940, 1935, 1930, 1926, 1920
20 RYAN ST	2020, 2017, 2014, 2010, 2009, 2005, 2001, 2000, 1996, 1995, 1992, 1990, 1985, 1981, 1975, 1971, 1966, 1957, 1951, 1946, 1940, 1935, 1930, 1926, 1920
20 RYAN ST	2020, 2017, 2014, 2010, 2009, 2005, 2001, 2000, 1996, 1995, 1992, 1990, 1985, 1981, 1975, 1971, 1966, 1961, 1957, 1946, 1940, 1935, 1930, 1926, 1920
20 RYAN ST	2020, 2014, 2010, 2009, 2005, 2001, 2000, 1996, 1995, 1992, 1990, 1985, 1981, 1975, 1971, 1966, 1961, 1957, 1951, 1946, 1940, 1935, 1930, 1926, 1920
20 RYAN ST	2020, 2017, 2014, 2010, 2005, 2001, 2000, 1996, 1995, 1992, 1990, 1985, 1981, 1975, 1971, 1966, 1961, 1957, 1951, 1946, 1940, 1935, 1930, 1926, 1920
20 RYAN ST	2020, 2017, 2014, 2010, 2009, 2001, 2000, 1996, 1995, 1992, 1990, 1985, 1981, 1975, 1971, 1966, 1961, 1957, 1951, 1946, 1940, 1935, 1930, 1926, 1920
20 RYAN ST	2020, 2017, 2014, 2010, 2009, 2005, 2000, 1996, 1995, 1992, 1990, 1985, 1981, 1975, 1971, 1966, 1961, 1957, 1951, 1946, 1940, 1935, 1930, 1926, 1920
20 RYAN ST	2020, 2017, 2014, 2010, 2009, 2005, 2001, 1996, 1995, 1992, 1990, 1985, 1981, 1975, 1971, 1966, 1961, 1957, 1951, 1946, 1940, 1935, 1930, 1926, 1920
20 RYAN ST	2020, 2017, 2014, 2010, 2009, 2005, 2001, 2000, 1995, 1992, 1990, 1985, 1981, 1975, 1971, 1966, 1961, 1957, 1951, 1946, 1940, 1935, 1930, 1926, 1920
20 RYAN ST	2020, 2017, 2014, 2010, 2009, 2005, 2001, 2000, 1996, 1992, 1990, 1985, 1981, 1975, 1971, 1966, 1961, 1957, 1951, 1946, 1940, 1935, 1930, 1926, 1920
20 RYAN ST	2020, 2017, 2014, 2010, 2009, 2005, 2001, 2000, 1996, 1995, 1990, 1985, 1981, 1975, 1971, 1966, 1961, 1957, 1951, 1946, 1940, 1935, 1930, 1926, 1920

FINDINGS

Address Researched	Address Not Identified in Research Source
20 RYAN ST	2020, 2017, 2014, 2010, 2009, 2005, 2001, 2000, 1996, 1995, 1992, 1990, 1985, 1981, 1975, 1971, 1961, 1957, 1951, 1946, 1940, 1935, 1930, 1926, 1920
20 SOUTHERN ST	2020, 2017, 2014, 2010, 2009, 2005, 2001, 2000, 1996, 1995, 1992, 1990, 1985, 1981, 1975, 1971, 1961, 1957, 1951, 1946, 1940, 1935, 1930, 1926, 1920
20 SOUTHERN ST	2020, 2017, 2014, 2010, 2009, 2005, 2001, 2000, 1996, 1992, 1990, 1985, 1981, 1975, 1971, 1966, 1961, 1957, 1951, 1946, 1940, 1935, 1930, 1926, 1920
20 SOUTHERN ST	2020, 2017, 2014, 2010, 2009, 2005, 2001, 2000, 1995, 1992, 1990, 1985, 1981, 1975, 1971, 1966, 1961, 1957, 1951, 1946, 1940, 1935, 1930, 1926, 1920
20 SOUTHERN ST	2020, 2017, 2014, 2010, 2009, 2005, 2001, 1996, 1995, 1992, 1990, 1985, 1981, 1975, 1971, 1966, 1961, 1957, 1951, 1946, 1940, 1935, 1930, 1926, 1920
20 SOUTHERN ST	2020, 2017, 2014, 2010, 2009, 2001, 2000, 1996, 1995, 1992, 1990, 1985, 1981, 1975, 1971, 1966, 1961, 1957, 1951, 1946, 1940, 1935, 1930, 1926, 1920
20 SOUTHERN ST	2020, 2017, 2014, 2010, 2005, 2001, 2000, 1996, 1995, 1992, 1990, 1985, 1981, 1975, 1971, 1966, 1961, 1957, 1951, 1946, 1940, 1935, 1930, 1926, 1920
20 SOUTHERN ST	2020, 2014, 2010, 2009, 2005, 2001, 2000, 1996, 1995, 1992, 1990, 1985, 1981, 1975, 1971, 1966, 1961, 1957, 1951, 1946, 1940, 1935, 1930, 1926, 1920
20 SOUTHERN ST	2020, 2017, 2014, 2009, 2005, 2001, 2000, 1996, 1995, 1992, 1990, 1985, 1981, 1975, 1971, 1966, 1961, 1957, 1951, 1946, 1940, 1935, 1930, 1926, 1920
20 SOUTHERN ST	2020, 2017, 2010, 2009, 2005, 2001, 2000, 1996, 1995, 1992, 1990, 1985, 1981, 1975, 1971, 1966, 1961, 1957, 1951, 1946, 1940, 1935, 1930, 1926, 1920
20 SOUTHERN ST	2020, 2017, 2014, 2010, 2009, 2005, 2001, 2000, 1996, 1995, 1992, 1990, 1985, 1981, 1975, 1971, 1966, 1961, 1951, 1946, 1940, 1935, 1930, 1926, 1920
20 SOUTHERN ST	2020, 2017, 2014, 2010, 2009, 2005, 2001, 2000, 1996, 1995, 1992, 1990, 1985, 1981, 1975, 1971, 1966, 1957, 1951, 1946, 1940, 1935, 1930, 1926, 1920
200 VIA RD	2017, 2014, 2010, 2009, 2005, 2001, 2000, 1996, 1995, 1992, 1990, 1985, 1981, 1975, 1971, 1966, 1961, 1957, 1951, 1946, 1940, 1935, 1930, 1926, 1920
200 VIADUCT RD	2020, 2014, 2010, 2009, 2005, 2001, 2000, 1996, 1995, 1992, 1990, 1985, 1981, 1975, 1971, 1966, 1961, 1957, 1951, 1946, 1940, 1935, 1930, 1926, 1920
200 VIADUCT RD	2020, 2017, 2010, 2009, 2005, 2001, 2000, 1996, 1995, 1992, 1990, 1985, 1981, 1975, 1971, 1966, 1961, 1957, 1951, 1946, 1940, 1935, 1930, 1926, 1920
200 VIADUCT RD	2020, 2017, 2014, 2009, 2005, 2001, 2000, 1996, 1995, 1992, 1990, 1985, 1981, 1975, 1971, 1966, 1961, 1957, 1951, 1946, 1940, 1935, 1930, 1926, 1920
200 VIADUCT RD	2020, 2017, 2014, 2010, 2005, 2001, 2000, 1996, 1995, 1992, 1990, 1985, 1981, 1975, 1971, 1966, 1961, 1957, 1951, 1946, 1940, 1935, 1930, 1926, 1920
200 VIADUCT RD	2020, 2017, 2014, 2010, 2009, 2001, 2000, 1996, 1995, 1992, 1990, 1985, 1981, 1975, 1971, 1966, 1961, 1957, 1951, 1946, 1940, 1935, 1930, 1926, 1920
200 VIADUCT RD	2020, 2017, 2014, 2010, 2009, 2005, 2000, 1996, 1995, 1992, 1990, 1985, 1981, 1975, 1971, 1966, 1961, 1957, 1951, 1946, 1940, 1935, 1930, 1926, 1920
200 VIADUCT RD	2020, 2017, 2014, 2010, 2009, 2005, 2001, 2000, 1995, 1992, 1990, 1985, 1981, 1975, 1971, 1966, 1961, 1957, 1951, 1946, 1940, 1935, 1930, 1926, 1920
200 VIADUCT RD	2020, 2017, 2014, 2010, 2009, 2005, 2001, 1996, 1995, 1992, 1990, 1985, 1981, 1975, 1971, 1966, 1961, 1957, 1951, 1946, 1940, 1935, 1930, 1926, 1920
200 VIADUCT RD	2020, 2017, 2014, 2010, 2009, 2005, 2001, 2000, 1996, 1992, 1990, 1985, 1981, 1975, 1971, 1966, 1961, 1957, 1951, 1946, 1940, 1935, 1930, 1926, 1920

FINDINGS

Address Researched	Address Not Identified in Research Source
200 VIADUCT RD	2020, 2017, 2014, 2010, 2009, 2005, 2001, 2000, 1996, 1995, 1990, 1985, 1981, 1975, 1971, 1966, 1961, 1957, 1951, 1946, 1940, 1935, 1930, 1926, 1920
200 Viaduct Road	2020, 2017, 2014, 2010, 2009, 2005, 2001, 2000, 1996, 1995, 1992, 1990, 1985, 1981, 1975, 1971, 1966, 1961, 1957, 1951, 1946, 1940, 1935, 1930, 1926, 1920
21 GOULD ST	2020, 2017, 2014, 2010, 2009, 2005, 2001, 2000, 1996, 1995, 1992, 1990, 1985, 1981, 1975, 1971, 1966, 1961, 1951, 1946, 1940, 1935, 1930, 1926, 1920
21 GOULD ST	2020, 2017, 2014, 2010, 2009, 2005, 2001, 2000, 1996, 1995, 1992, 1990, 1985, 1981, 1975, 1971, 1966, 1961, 1957, 1946, 1940, 1935, 1930, 1926, 1920
21 GULF ST	2020, 2017, 2014, 2010, 2009, 2005, 2001, 2000, 1996, 1995, 1992, 1990, 1985, 1981, 1975, 1971, 1966, 1961, 1957, 1946, 1940, 1935, 1930, 1926, 1920
21 GULF ST	2020, 2017, 2014, 2010, 2009, 2005, 2001, 2000, 1996, 1995, 1992, 1990, 1985, 1981, 1975, 1971, 1966, 1957, 1951, 1946, 1940, 1935, 1930, 1926, 1920
21 GULF ST	2020, 2017, 2014, 2010, 2009, 2005, 2001, 2000, 1996, 1995, 1992, 1990, 1985, 1981, 1975, 1971, 1966, 1961, 1951, 1946, 1940, 1935, 1930, 1926, 1920
21 GULF ST	2020, 2017, 2014, 2010, 2009, 2005, 2001, 2000, 1996, 1995, 1992, 1990, 1985, 1981, 1975, 1971, 1961, 1957, 1951, 1946, 1940, 1935, 1930, 1926, 1920
21 HILL ST	2020, 2017, 2014, 2010, 2009, 2005, 2000, 1996, 1995, 1992, 1990, 1985, 1981, 1975, 1971, 1966, 1961, 1957, 1951, 1946, 1940, 1935, 1930, 1926, 1920
21 OAK ST	2020, 2017, 2014, 2010, 2009, 2005, 2001, 2000, 1996, 1995, 1992, 1990, 1985, 1981, 1975, 1971, 1966, 1961, 1951, 1946, 1940, 1935, 1930, 1926, 1920
21 OAK ST	2020, 2017, 2014, 2010, 2009, 2005, 2001, 2000, 1996, 1995, 1992, 1990, 1985, 1981, 1975, 1971, 1966, 1961, 1957, 1951, 1946, 1935, 1930, 1926, 1920
21 PINE ST	2020, 2017, 2014, 2010, 2009, 2005, 2001, 2000, 1996, 1995, 1992, 1990, 1985, 1981, 1975, 1971, 1966, 1961, 1957, 1951, 1940, 1935, 1930, 1926, 1920
21 PINE ST	2020, 2017, 2014, 2010, 2009, 2005, 2001, 2000, 1996, 1995, 1992, 1990, 1985, 1981, 1975, 1971, 1966, 1961, 1957, 1946, 1940, 1935, 1930, 1926, 1920
21 PINE ST	2020, 2017, 2014, 2010, 2009, 2005, 2001, 2000, 1996, 1995, 1992, 1990, 1985, 1981, 1975, 1971, 1966, 1961, 1951, 1946, 1940, 1935, 1930, 1926, 1920
21 PINE ST	2020, 2017, 2014, 2010, 2009, 2005, 2001, 2000, 1996, 1995, 1992, 1990, 1985, 1981, 1975, 1971, 1966, 1957, 1951, 1946, 1940, 1935, 1930, 1926, 1920
21 PINE ST	2020, 2017, 2014, 2010, 2009, 2005, 2001, 2000, 1996, 1995, 1992, 1990, 1985, 1975, 1971, 1966, 1961, 1957, 1951, 1946, 1940, 1935, 1930, 1926, 1920
21 PINE ST	2020, 2017, 2014, 2010, 2009, 2005, 2001, 2000, 1996, 1995, 1992, 1990, 1985, 1981, 1975, 1966, 1961, 1957, 1951, 1946, 1940, 1935, 1930, 1926, 1920
21 PINE ST	2020, 2017, 2014, 2010, 2009, 2005, 2001, 2000, 1996, 1995, 1992, 1990, 1985, 1981, 1971, 1966, 1961, 1957, 1951, 1946, 1940, 1935, 1930, 1926, 1920
21 PINE ST	2020, 2017, 2014, 2010, 2009, 2005, 2001, 2000, 1996, 1995, 1992, 1990, 1985, 1981, 1975, 1971, 1961, 1957, 1951, 1946, 1940, 1935, 1930, 1926, 1920
21 PINE ST	2020, 2017, 2014, 2010, 2009, 2005, 2001, 2000, 1996, 1995, 1992, 1990, 1981, 1975, 1971, 1966, 1961, 1957, 1951, 1946, 1940, 1935, 1930, 1926, 1920
21 PINE ST	2020, 2017, 2014, 2010, 2009, 2005, 2001, 2000, 1996, 1995, 1992, 1985, 1981, 1975, 1971, 1966, 1961, 1957, 1951, 1946, 1940, 1935, 1930, 1926, 1920
21 PINE ST	2020, 2017, 2014, 2010, 2009, 2005, 2001, 2000, 1995, 1992, 1990, 1985, 1981, 1975, 1971, 1966, 1961, 1957, 1951, 1946, 1940, 1935, 1930, 1926, 1920

FINDINGS

Address Researched	Address Not Identified in Research Source
21 RYAN ST	2020, 2017, 2014, 2010, 2009, 2005, 2001, 2000, 1995, 1992, 1990, 1985, 1981, 1975, 1971, 1966, 1961, 1957, 1951, 1946, 1940, 1935, 1930, 1926, 1920
21 RYAN ST	2020, 2017, 2014, 2010, 2009, 2005, 2001, 1996, 1995, 1992, 1990, 1985, 1981, 1975, 1971, 1966, 1961, 1957, 1951, 1946, 1940, 1935, 1930, 1926, 1920
21 RYAN ST	2020, 2017, 2014, 2010, 2009, 2005, 2001, 2000, 1996, 1995, 1990, 1985, 1981, 1975, 1971, 1966, 1961, 1957, 1951, 1946, 1940, 1935, 1930, 1926, 1920
21 RYAN ST	2020, 2017, 2014, 2010, 2009, 2005, 2001, 2000, 1996, 1992, 1990, 1985, 1981, 1975, 1971, 1966, 1961, 1957, 1951, 1946, 1940, 1935, 1930, 1926, 1920
21 RYAN ST	2020, 2017, 2014, 2010, 2009, 2005, 2001, 2000, 1996, 1995, 1992, 1990, 1985, 1981, 1975, 1971, 1961, 1957, 1951, 1946, 1940, 1935, 1930, 1926, 1920
21 RYAN ST	2020, 2017, 2014, 2010, 2009, 2005, 2000, 1996, 1995, 1992, 1990, 1985, 1981, 1975, 1971, 1966, 1961, 1957, 1951, 1946, 1940, 1935, 1930, 1926, 1920
21 RYAN ST	2020, 2017, 2014, 2009, 2005, 2001, 2000, 1996, 1995, 1992, 1990, 1985, 1981, 1975, 1971, 1966, 1961, 1957, 1951, 1946, 1940, 1935, 1930, 1926, 1920
21 RYAN ST	2020, 2017, 2010, 2009, 2005, 2001, 2000, 1996, 1995, 1992, 1990, 1985, 1981, 1975, 1971, 1966, 1961, 1957, 1951, 1946, 1940, 1935, 1930, 1926, 1920
21 RYAN ST	2020, 2014, 2010, 2009, 2005, 2001, 2000, 1996, 1995, 1992, 1990, 1985, 1981, 1975, 1971, 1966, 1961, 1957, 1951, 1946, 1940, 1935, 1930, 1926, 1920
21 RYAN ST	2020, 2017, 2014, 2010, 2009, 2005, 2001, 2000, 1996, 1995, 1992, 1990, 1985, 1981, 1975, 1971, 1966, 1957, 1951, 1946, 1940, 1935, 1930, 1926, 1920
21 RYAN ST	2020, 2017, 2014, 2010, 2009, 2005, 2001, 2000, 1996, 1995, 1992, 1990, 1985, 1981, 1975, 1971, 1966, 1961, 1951, 1946, 1940, 1935, 1930, 1926, 1920
21 RYAN ST	2020, 2017, 2014, 2010, 2009, 2005, 2001, 2000, 1996, 1995, 1992, 1990, 1985, 1981, 1975, 1971, 1966, 1961, 1957, 1946, 1940, 1935, 1930, 1926, 1920
22 GOULD ST	2020, 2017, 2014, 2010, 2009, 2005, 2001, 2000, 1996, 1995, 1992, 1990, 1985, 1981, 1975, 1971, 1966, 1961, 1957, 1946, 1940, 1935, 1930, 1926, 1920
22 GOULD ST	2020, 2017, 2014, 2010, 2009, 2005, 2001, 2000, 1996, 1995, 1992, 1990, 1985, 1981, 1975, 1971, 1966, 1961, 1951, 1946, 1940, 1935, 1930, 1926, 1920
22 GULF ST	2020, 2017, 2014, 2010, 2009, 2005, 2001, 2000, 1996, 1995, 1992, 1990, 1985, 1981, 1975, 1971, 1966, 1957, 1951, 1946, 1940, 1935, 1930, 1926, 1920
22 GULF ST	2020, 2017, 2014, 2010, 2009, 2005, 2001, 2000, 1996, 1995, 1992, 1990, 1985, 1981, 1975, 1971, 1966, 1961, 1951, 1946, 1940, 1935, 1930, 1926, 1920
22 GULF ST	2020, 2017, 2014, 2010, 2009, 2005, 2001, 2000, 1996, 1995, 1992, 1990, 1985, 1981, 1975, 1971, 1966, 1961, 1957, 1946, 1940, 1935, 1930, 1926, 1920
22 GULF ST	2020, 2014, 2010, 2009, 2005, 2001, 2000, 1996, 1995, 1992, 1990, 1985, 1981, 1975, 1971, 1966, 1961, 1957, 1951, 1946, 1940, 1935, 1930, 1926, 1920
22 GULF ST	2020, 2017, 2010, 2009, 2005, 2001, 2000, 1996, 1995, 1992, 1990, 1985, 1981, 1975, 1971, 1966, 1961, 1957, 1951, 1946, 1940, 1935, 1930, 1926, 1920
22 GULF ST	2020, 2017, 2014, 2009, 2005, 2001, 2000, 1996, 1995, 1992, 1990, 1985, 1981, 1975, 1971, 1966, 1961, 1957, 1951, 1946, 1940, 1935, 1930, 1926, 1920
22 GULF ST	2020, 2017, 2014, 2010, 2009, 2001, 2000, 1996, 1995, 1992, 1990, 1985, 1981, 1975, 1971, 1966, 1961, 1957, 1951, 1946, 1940, 1935, 1930, 1926, 1920
22 GULF ST	2020, 2017, 2014, 2010, 2005, 2001, 2000, 1996, 1995, 1992, 1990, 1985, 1981, 1975, 1971, 1966, 1961, 1957, 1951, 1946, 1940, 1935, 1930, 1926, 1920

FINDINGS

Address Researched	Address Not Identified in Research Source
22 GULF ST	2020, 2017, 2014, 2010, 2009, 2005, 2001, 2000, 1996, 1995, 1992, 1990, 1985, 1981, 1975, 1971, 1961, 1957, 1951, 1946, 1940, 1935, 1930, 1926, 1920
22 GULF ST	2020, 2017, 2014, 2010, 2009, 2005, 2001, 2000, 1996, 1995, 1990, 1985, 1981, 1975, 1971, 1966, 1961, 1957, 1951, 1946, 1940, 1935, 1930, 1926, 1920
22 GULF ST	2020, 2017, 2014, 2010, 2009, 2005, 2001, 2000, 1995, 1992, 1990, 1985, 1981, 1975, 1971, 1966, 1961, 1957, 1951, 1946, 1940, 1935, 1930, 1926, 1920
22 GULF ST	2020, 2017, 2014, 2010, 2009, 2005, 2001, 1996, 1995, 1992, 1990, 1985, 1981, 1975, 1971, 1966, 1961, 1957, 1951, 1946, 1940, 1935, 1930, 1926, 1920
22 GULF ST	2020, 2017, 2014, 2010, 2009, 2005, 2001, 2000, 1996, 1992, 1990, 1985, 1981, 1975, 1971, 1966, 1961, 1957, 1951, 1946, 1940, 1935, 1930, 1926, 1920
22 OAK ST	2020, 2017, 2014, 2010, 2009, 2005, 2001, 2000, 1996, 1995, 1992, 1990, 1985, 1981, 1975, 1971, 1966, 1961, 1957, 1951, 1946, 1935, 1930, 1926, 1920
22 PINE ST	2020, 2017, 2014, 2010, 2009, 2005, 2001, 1996, 1995, 1992, 1990, 1985, 1981, 1975, 1971, 1966, 1961, 1957, 1951, 1946, 1940, 1935, 1930, 1926, 1920
22 RYAN ST	2020, 2017, 2014, 2010, 2009, 2005, 2001, 2000, 1995, 1992, 1990, 1985, 1981, 1975, 1971, 1966, 1961, 1957, 1951, 1946, 1940, 1935, 1930, 1926, 1920
22 RYAN ST	2020, 2017, 2014, 2010, 2009, 2005, 2001, 1996, 1995, 1992, 1990, 1985, 1981, 1975, 1971, 1966, 1961, 1957, 1951, 1946, 1940, 1935, 1930, 1926, 1920
22 RYAN ST	2020, 2017, 2014, 2010, 2009, 2005, 2001, 2000, 1996, 1992, 1990, 1985, 1981, 1975, 1971, 1966, 1961, 1957, 1951, 1946, 1940, 1935, 1930, 1926, 1920
22 RYAN ST	2020, 2017, 2014, 2010, 2009, 2005, 2001, 2000, 1996, 1995, 1990, 1985, 1981, 1975, 1971, 1966, 1961, 1957, 1951, 1946, 1940, 1935, 1930, 1926, 1920
22 RYAN ST	2020, 2017, 2014, 2010, 2009, 2005, 2001, 2000, 1996, 1995, 1992, 1990, 1985, 1981, 1975, 1971, 1961, 1957, 1951, 1946, 1940, 1935, 1930, 1926, 1920
22 RYAN ST	2020, 2017, 2014, 2010, 2009, 2005, 2000, 1996, 1995, 1992, 1990, 1985, 1981, 1975, 1971, 1966, 1961, 1957, 1951, 1946, 1940, 1935, 1930, 1926, 1920
22 RYAN ST	2020, 2017, 2014, 2010, 2009, 2001, 2000, 1996, 1995, 1992, 1990, 1985, 1981, 1975, 1971, 1966, 1961, 1957, 1951, 1946, 1940, 1935, 1930, 1926, 1920
22 RYAN ST	2020, 2014, 2010, 2009, 2005, 2001, 2000, 1996, 1995, 1992, 1990, 1985, 1981, 1975, 1971, 1966, 1961, 1957, 1951, 1946, 1940, 1935, 1930, 1926, 1920
22 RYAN ST	2020, 2017, 2014, 2010, 2009, 2005, 2001, 2000, 1996, 1995, 1992, 1990, 1985, 1981, 1975, 1971, 1966, 1961, 1957, 1951, 1946, 1940, 1935, 1926, 1920
22 RYAN ST	2020, 2017, 2014, 2010, 2009, 2005, 2001, 2000, 1996, 1995, 1992, 1990, 1985, 1981, 1975, 1971, 1966, 1961, 1957, 1946, 1940, 1935, 1930, 1926, 1920
22 RYAN ST	2020, 2017, 2014, 2010, 2009, 2005, 2001, 2000, 1996, 1995, 1992, 1990, 1985, 1981, 1975, 1971, 1966, 1961, 1951, 1946, 1940, 1935, 1930, 1926, 1920
22 RYAN ST	2020, 2017, 2014, 2010, 2009, 2005, 2001, 2000, 1996, 1995, 1992, 1990, 1985, 1981, 1975, 1971, 1966, 1957, 1951, 1946, 1940, 1935, 1930, 1926, 1920
22 SOUTHERN ST	2020, 2017, 2014, 2010, 2009, 2005, 2001, 2000, 1996, 1995, 1992, 1990, 1985, 1981, 1975, 1971, 1966, 1957, 1951, 1946, 1940, 1935, 1930, 1926, 1920
22 SOUTHERN ST	2020, 2017, 2014, 2010, 2009, 2005, 2001, 2000, 1996, 1995, 1992, 1990, 1985, 1981, 1975, 1971, 1966, 1961, 1957, 1946, 1940, 1935, 1930, 1926, 1920
22 SOUTHERN ST	2020, 2017, 2014, 2010, 2009, 2005, 2001, 2000, 1996, 1995, 1992, 1990, 1985, 1981, 1975, 1971, 1966, 1961, 1951, 1946, 1940, 1935, 1930, 1926, 1920

FINDINGS

Address Researched	Address Not Identified in Research Source
22 SOUTHERN ST	2020, 2014, 2010, 2009, 2005, 2001, 2000, 1996, 1995, 1992, 1990, 1985, 1981, 1975, 1971, 1966, 1961, 1957, 1951, 1946, 1940, 1935, 1930, 1926, 1920
22 SOUTHERN ST	2020, 2017, 2010, 2009, 2005, 2001, 2000, 1996, 1995, 1992, 1990, 1985, 1981, 1975, 1971, 1966, 1961, 1957, 1951, 1946, 1940, 1935, 1930, 1926, 1920
22 SOUTHERN ST	2020, 2017, 2014, 2010, 2009, 2005, 2000, 1996, 1995, 1992, 1990, 1985, 1981, 1975, 1971, 1966, 1961, 1957, 1951, 1946, 1940, 1935, 1930, 1926, 1920
22 SOUTHERN ST	2020, 2017, 2014, 2010, 2005, 2001, 2000, 1996, 1995, 1992, 1990, 1985, 1981, 1975, 1971, 1966, 1961, 1957, 1951, 1946, 1940, 1935, 1930, 1926, 1920
22 SOUTHERN ST	2020, 2017, 2014, 2010, 2009, 2005, 2001, 2000, 1996, 1995, 1992, 1990, 1985, 1981, 1975, 1971, 1961, 1957, 1951, 1946, 1940, 1935, 1930, 1926, 1920
22 SOUTHERN ST	2020, 2017, 2014, 2010, 2009, 2005, 2001, 2000, 1996, 1995, 1990, 1985, 1981, 1975, 1971, 1966, 1961, 1957, 1951, 1946, 1940, 1935, 1930, 1926, 1920
22 SOUTHERN ST	2020, 2017, 2014, 2010, 2009, 2005, 2001, 2000, 1996, 1992, 1990, 1985, 1981, 1975, 1971, 1966, 1961, 1957, 1951, 1946, 1940, 1935, 1930, 1926, 1920
22 SOUTHERN ST	2020, 2017, 2014, 2010, 2009, 2005, 2001, 1996, 1995, 1992, 1990, 1985, 1981, 1975, 1971, 1966, 1961, 1957, 1951, 1946, 1940, 1935, 1930, 1926, 1920
22 SOUTHERN ST	2020, 2017, 2014, 2010, 2009, 2005, 2001, 2000, 1995, 1992, 1990, 1985, 1981, 1975, 1971, 1966, 1961, 1957, 1951, 1946, 1940, 1935, 1930, 1926, 1920
23 GULF ST	2020, 2017, 2014, 2010, 2009, 2005, 2001, 2000, 1996, 1992, 1990, 1985, 1981, 1975, 1971, 1966, 1961, 1957, 1951, 1946, 1940, 1935, 1930, 1926, 1920
23 GULF ST	2020, 2017, 2014, 2010, 2009, 2005, 2001, 2000, 1995, 1992, 1990, 1985, 1981, 1975, 1971, 1966, 1961, 1957, 1951, 1946, 1940, 1935, 1930, 1926, 1920
23 GULF ST	2020, 2017, 2014, 2010, 2009, 2005, 2001, 1996, 1995, 1992, 1990, 1985, 1981, 1975, 1971, 1966, 1961, 1957, 1951, 1946, 1940, 1935, 1930, 1926, 1920
23 GULF ST	2020, 2017, 2014, 2010, 2009, 2005, 2001, 2000, 1996, 1995, 1990, 1985, 1981, 1975, 1971, 1966, 1961, 1957, 1951, 1946, 1940, 1935, 1930, 1926, 1920
23 GULF ST	2020, 2017, 2014, 2010, 2009, 2005, 2001, 2000, 1996, 1995, 1992, 1990, 1985, 1981, 1975, 1971, 1961, 1957, 1951, 1946, 1940, 1935, 1930, 1926, 1920
23 GULF ST	2020, 2017, 2014, 2010, 2009, 2001, 2000, 1996, 1995, 1992, 1990, 1985, 1981, 1975, 1971, 1966, 1961, 1957, 1951, 1946, 1940, 1935, 1930, 1926, 1920
23 GULF ST	2020, 2017, 2014, 2010, 2005, 2001, 2000, 1996, 1995, 1992, 1990, 1985, 1981, 1975, 1971, 1966, 1961, 1957, 1951, 1946, 1940, 1935, 1930, 1926, 1920
23 GULF ST	2020, 2017, 2014, 2010, 2009, 2005, 2000, 1996, 1995, 1992, 1990, 1985, 1981, 1975, 1971, 1966, 1961, 1957, 1951, 1946, 1940, 1935, 1930, 1926, 1920
23 GULF ST	2020, 2017, 2014, 2009, 2005, 2001, 2000, 1996, 1995, 1992, 1990, 1985, 1981, 1975, 1971, 1966, 1961, 1957, 1951, 1946, 1940, 1935, 1930, 1926, 1920
23 GULF ST	2020, 2017, 2010, 2009, 2005, 2001, 2000, 1996, 1995, 1992, 1990, 1985, 1981, 1975, 1971, 1966, 1961, 1957, 1951, 1946, 1940, 1935, 1930, 1926, 1920
23 GULF ST	2020, 2014, 2010, 2009, 2005, 2001, 2000, 1996, 1995, 1992, 1990, 1985, 1981, 1975, 1971, 1966, 1961, 1957, 1951, 1946, 1940, 1935, 1930, 1926, 1920
23 GULF ST	2020, 2017, 2014, 2010, 2009, 2005, 2001, 2000, 1996, 1995, 1992, 1990, 1985, 1981, 1975, 1971, 1966, 1961, 1957, 1946, 1940, 1935, 1930, 1926, 1920
23 GULF ST	2020, 2017, 2014, 2010, 2009, 2005, 2001, 2000, 1996, 1995, 1992, 1990, 1985, 1981, 1975, 1971, 1966, 1961, 1951, 1946, 1940, 1935, 1930, 1926, 1920

FINDINGS

Address Researched	Address Not Identified in Research Source
23 GULF ST	2020, 2017, 2014, 2010, 2009, 2005, 2001, 2000, 1996, 1995, 1992, 1990, 1985, 1981, 1975, 1971, 1966, 1957, 1951, 1946, 1940, 1935, 1930, 1926, 1920
23 OAK ST	2020, 2017, 2014, 2010, 2009, 2005, 2001, 2000, 1996, 1995, 1992, 1990, 1985, 1981, 1975, 1971, 1966, 1961, 1951, 1946, 1940, 1935, 1930, 1926, 1920
24 GOULD ST	2020, 2017, 2014, 2010, 2009, 2005, 2001, 2000, 1996, 1995, 1992, 1990, 1985, 1981, 1975, 1971, 1966, 1961, 1957, 1946, 1940, 1935, 1930, 1926, 1920
24 OAK ST	2020, 2017, 2014, 2010, 2009, 2005, 2001, 2000, 1996, 1995, 1992, 1990, 1985, 1981, 1975, 1971, 1966, 1961, 1957, 1951, 1946, 1935, 1930, 1926, 1920
24 OAK ST	2020, 2017, 2014, 2010, 2009, 2005, 2001, 2000, 1996, 1995, 1992, 1990, 1985, 1981, 1975, 1971, 1966, 1961, 1951, 1946, 1940, 1935, 1930, 1926, 1920
24 SOUTHERN ST	2020, 2017, 2014, 2010, 2009, 2005, 2001, 2000, 1996, 1995, 1992, 1990, 1985, 1981, 1975, 1971, 1966, 1957, 1951, 1946, 1940, 1935, 1930, 1926, 1920
24 SOUTHERN ST	2020, 2017, 2014, 2010, 2009, 2005, 2001, 2000, 1996, 1995, 1992, 1990, 1985, 1981, 1975, 1971, 1966, 1961, 1957, 1946, 1940, 1935, 1930, 1926, 1920
24 SOUTHERN ST	2020, 2017, 2014, 2010, 2009, 2005, 2001, 2000, 1996, 1995, 1992, 1990, 1985, 1981, 1975, 1971, 1966, 1961, 1951, 1946, 1940, 1935, 1930, 1926, 1920
24 SOUTHERN ST	2020, 2017, 2014, 2009, 2005, 2001, 2000, 1996, 1995, 1992, 1990, 1985, 1981, 1975, 1971, 1966, 1961, 1957, 1951, 1946, 1940, 1935, 1930, 1926, 1920
24 SOUTHERN ST	2020, 2017, 2014, 2010, 2009, 2005, 2000, 1996, 1995, 1992, 1990, 1985, 1981, 1975, 1971, 1966, 1961, 1957, 1951, 1946, 1940, 1935, 1930, 1926, 1920
24 SOUTHERN ST	2020, 2017, 2014, 2010, 2005, 2001, 2000, 1996, 1995, 1992, 1990, 1985, 1981, 1975, 1971, 1966, 1961, 1957, 1951, 1946, 1940, 1935, 1930, 1926, 1920
24 SOUTHERN ST	2020, 2017, 2014, 2010, 2009, 2005, 2001, 2000, 1996, 1995, 1992, 1990, 1985, 1981, 1975, 1971, 1961, 1957, 1951, 1946, 1940, 1935, 1930, 1926, 1920
24 SOUTHERN ST	2020, 2017, 2014, 2010, 2009, 2005, 2001, 2000, 1996, 1992, 1990, 1985, 1981, 1975, 1971, 1966, 1961, 1957, 1951, 1946, 1940, 1935, 1930, 1926, 1920
24 SOUTHERN ST	2020, 2017, 2014, 2010, 2009, 2005, 2001, 2000, 1996, 1995, 1990, 1985, 1981, 1975, 1971, 1966, 1961, 1957, 1951, 1946, 1940, 1935, 1930, 1926, 1920
24 SOUTHERN ST	2020, 2017, 2014, 2010, 2009, 2005, 2001, 1996, 1995, 1992, 1990, 1985, 1981, 1975, 1971, 1966, 1961, 1957, 1951, 1946, 1940, 1935, 1930, 1926, 1920
24 SOUTHERN ST	2020, 2017, 2014, 2010, 2009, 2005, 2001, 2000, 1995, 1992, 1990, 1985, 1981, 1975, 1971, 1966, 1961, 1957, 1951, 1946, 1940, 1935, 1930, 1926, 1920
25 OAK ST	2020, 2017, 2014, 2010, 2009, 2005, 2001, 2000, 1996, 1995, 1992, 1990, 1985, 1981, 1975, 1971, 1966, 1961, 1951, 1946, 1940, 1935, 1930, 1926, 1920
26 RYAN ST	2020, 2017, 2014, 2010, 2009, 2005, 2001, 2000, 1996, 1995, 1992, 1990, 1985, 1981, 1975, 1971, 1966, 1961, 1951, 1946, 1940, 1935, 1930, 1926, 1920
26 RYAN ST	2020, 2017, 2014, 2010, 2009, 2005, 2001, 2000, 1996, 1995, 1992, 1990, 1985, 1981, 1975, 1971, 1966, 1957, 1951, 1946, 1940, 1935, 1930, 1926, 1920
26 RYAN ST	2020, 2017, 2014, 2010, 2009, 2005, 2001, 2000, 1996, 1995, 1992, 1990, 1985, 1981, 1975, 1971, 1966, 1961, 1957, 1946, 1940, 1935, 1930, 1926, 1920
26 RYAN ST	2020, 2017, 2014, 2010, 2009, 2005, 2001, 2000, 1995, 1992, 1990, 1985, 1981, 1975, 1971, 1966, 1961, 1957, 1951, 1946, 1940, 1935, 1930, 1926, 1920
26 RYAN ST	2020, 2017, 2014, 2010, 2009, 2005, 2001, 1996, 1995, 1992, 1990, 1985, 1981, 1975, 1971, 1966, 1961, 1957, 1951, 1946, 1940, 1935, 1930, 1926, 1920

FINDINGS

Address Researched	Address Not Identified in Research Source
26 RYAN ST	2020, 2017, 2014, 2010, 2009, 2005, 2001, 2000, 1996, 1995, 1990, 1985, 1981, 1975, 1971, 1966, 1961, 1957, 1951, 1946, 1940, 1935, 1930, 1926, 1920
26 RYAN ST	2020, 2017, 2014, 2010, 2009, 2005, 2001, 2000, 1996, 1992, 1990, 1985, 1981, 1975, 1971, 1966, 1961, 1957, 1951, 1946, 1940, 1935, 1930, 1926, 1920
26 RYAN ST	2020, 2017, 2014, 2010, 2009, 2005, 2001, 2000, 1996, 1995, 1992, 1990, 1985, 1981, 1975, 1971, 1961, 1957, 1951, 1946, 1940, 1935, 1930, 1926, 1920
26 RYAN ST	2020, 2017, 2014, 2010, 2005, 2001, 2000, 1996, 1995, 1992, 1990, 1985, 1981, 1975, 1971, 1966, 1961, 1957, 1951, 1946, 1940, 1935, 1930, 1926, 1920
26 RYAN ST	2020, 2017, 2014, 2010, 2009, 2005, 2000, 1996, 1995, 1992, 1990, 1985, 1981, 1975, 1971, 1966, 1961, 1957, 1951, 1946, 1940, 1935, 1930, 1926, 1920
26 RYAN ST	2020, 2017, 2014, 2010, 2009, 2001, 2000, 1996, 1995, 1992, 1990, 1985, 1981, 1975, 1971, 1966, 1961, 1957, 1951, 1946, 1940, 1935, 1930, 1926, 1920
26 RYAN ST	2020, 2017, 2010, 2009, 2005, 2001, 2000, 1996, 1995, 1992, 1990, 1985, 1981, 1975, 1971, 1966, 1961, 1957, 1951, 1946, 1940, 1935, 1930, 1926, 1920
26 RYAN ST	2020, 2014, 2010, 2009, 2005, 2001, 2000, 1996, 1995, 1992, 1990, 1985, 1981, 1975, 1971, 1966, 1961, 1957, 1951, 1946, 1940, 1935, 1930, 1926, 1920
26 SOUTHERN ST	2020, 2014, 2010, 2009, 2005, 2001, 2000, 1996, 1995, 1992, 1990, 1985, 1981, 1975, 1971, 1966, 1961, 1957, 1951, 1946, 1940, 1935, 1930, 1926, 1920
26 SOUTHERN ST	2020, 2017, 2010, 2009, 2005, 2001, 2000, 1996, 1995, 1992, 1990, 1985, 1981, 1975, 1971, 1966, 1961, 1957, 1951, 1946, 1940, 1935, 1930, 1926, 1920
26 SOUTHERN ST	2020, 2017, 2014, 2009, 2005, 2001, 2000, 1996, 1995, 1992, 1990, 1985, 1981, 1975, 1971, 1966, 1961, 1957, 1951, 1946, 1940, 1935, 1930, 1926, 1920
26 SOUTHERN ST	2020, 2017, 2014, 2010, 2009, 2001, 2000, 1996, 1995, 1992, 1990, 1985, 1981, 1975, 1971, 1966, 1961, 1957, 1951, 1946, 1940, 1935, 1930, 1926, 1920
26 SOUTHERN ST	2020, 2017, 2014, 2010, 2009, 2005, 2000, 1996, 1995, 1992, 1990, 1985, 1981, 1975, 1971, 1966, 1961, 1957, 1951, 1946, 1940, 1935, 1930, 1926, 1920
26 SOUTHERN ST	2020, 2017, 2014, 2010, 2005, 2001, 2000, 1996, 1995, 1992, 1990, 1985, 1981, 1975, 1971, 1966, 1961, 1957, 1951, 1946, 1940, 1935, 1930, 1926, 1920
26 SOUTHERN ST	2020, 2017, 2014, 2010, 2009, 2005, 2001, 2000, 1996, 1995, 1992, 1990, 1985, 1981, 1975, 1971, 1961, 1957, 1951, 1946, 1940, 1935, 1930, 1926, 1920
26 SOUTHERN ST	2020, 2017, 2014, 2010, 2009, 2005, 2001, 2000, 1996, 1992, 1990, 1985, 1981, 1975, 1971, 1966, 1961, 1957, 1951, 1946, 1940, 1935, 1930, 1926, 1920
26 SOUTHERN ST	2020, 2017, 2014, 2010, 2009, 2005, 2001, 2000, 1996, 1995, 1990, 1985, 1981, 1975, 1971, 1966, 1961, 1957, 1951, 1946, 1940, 1935, 1930, 1926, 1920
26 SOUTHERN ST	2020, 2017, 2014, 2010, 2009, 2005, 2001, 1996, 1995, 1992, 1990, 1985, 1981, 1975, 1971, 1966, 1961, 1957, 1951, 1946, 1940, 1935, 1930, 1926, 1920
13 RYAN ST	2020, 2017, 2014, 2010, 2009, 2005, 2001, 2000, 1996, 1995, 1992, 1990, 1985, 1981, 1975, 1971, 1966, 1961, 1957, 1946, 1940, 1935, 1930, 1926, 1920
13 RYAN ST	2020, 2017, 2014, 2010, 2009, 2005, 2001, 2000, 1996, 1995, 1992, 1990, 1985, 1981, 1975, 1971, 1966, 1961, 1957, 1951, 1946, 1940, 1935, 1930, 1920
13 SOUTHERN ST	2020, 2017, 2014, 2010, 2009, 2005, 2001, 2000, 1996, 1995, 1992, 1990, 1985, 1981, 1975, 1971, 1966, 1961, 1957, 1946, 1940, 1935, 1930, 1926, 1920
13 SOUTHERN ST	2020, 2017, 2014, 2010, 2009, 2005, 2001, 2000, 1996, 1995, 1992, 1990, 1985, 1981, 1975, 1971, 1966, 1961, 1951, 1946, 1940, 1935, 1930, 1926, 1920

FINDINGS

Address Researched	Address Not Identified in Research Source
13 SOUTHERN ST	2020, 2017, 2014, 2010, 2009, 2005, 2001, 2000, 1996, 1995, 1992, 1990, 1985, 1981, 1975, 1971, 1966, 1957, 1951, 1946, 1940, 1935, 1930, 1926, 1920
13 SOUTHERN ST	2020, 2017, 2014, 2009, 2005, 2001, 2000, 1996, 1995, 1992, 1990, 1985, 1981, 1975, 1971, 1966, 1961, 1957, 1951, 1946, 1940, 1935, 1930, 1926, 1920
13 SOUTHERN ST	2020, 2017, 2010, 2009, 2005, 2001, 2000, 1996, 1995, 1992, 1990, 1985, 1981, 1975, 1971, 1966, 1961, 1957, 1951, 1946, 1940, 1935, 1930, 1926, 1920
13 SOUTHERN ST	2020, 2014, 2010, 2009, 2005, 2001, 2000, 1996, 1995, 1992, 1990, 1985, 1981, 1975, 1971, 1966, 1961, 1957, 1951, 1946, 1940, 1935, 1930, 1926, 1920
13 SOUTHERN ST	2020, 2017, 2014, 2010, 2009, 2005, 2000, 1996, 1995, 1992, 1990, 1985, 1981, 1975, 1971, 1966, 1961, 1957, 1951, 1946, 1940, 1935, 1930, 1926, 1920
13 SOUTHERN ST	2020, 2017, 2014, 2010, 2009, 2001, 2000, 1996, 1995, 1992, 1990, 1985, 1981, 1975, 1971, 1966, 1961, 1957, 1951, 1946, 1940, 1935, 1930, 1926, 1920
13 SOUTHERN ST	2020, 2017, 2014, 2010, 2005, 2001, 2000, 1996, 1995, 1992, 1990, 1985, 1981, 1975, 1971, 1966, 1961, 1957, 1951, 1946, 1940, 1935, 1930, 1926, 1920
13 SOUTHERN ST	2020, 2017, 2014, 2010, 2009, 2005, 2001, 1996, 1995, 1992, 1990, 1985, 1981, 1975, 1971, 1966, 1961, 1957, 1951, 1946, 1940, 1935, 1930, 1926, 1920
13 SOUTHERN ST	2020, 2017, 2014, 2010, 2009, 2005, 2001, 2000, 1995, 1992, 1990, 1985, 1981, 1975, 1971, 1966, 1961, 1957, 1951, 1946, 1940, 1935, 1930, 1926, 1920
13 SOUTHERN ST	2020, 2017, 2014, 2010, 2009, 2005, 2001, 2000, 1996, 1992, 1990, 1985, 1981, 1975, 1971, 1966, 1961, 1957, 1951, 1946, 1940, 1935, 1930, 1926, 1920
13 SOUTHERN ST	2020, 2017, 2014, 2010, 2009, 2005, 2001, 2000, 1996, 1995, 1990, 1985, 1981, 1975, 1971, 1966, 1961, 1957, 1951, 1946, 1940, 1935, 1930, 1926, 1920
13 SOUTHERN ST	2020, 2017, 2014, 2010, 2009, 2005, 2001, 2000, 1996, 1995, 1992, 1990, 1985, 1981, 1975, 1971, 1961, 1957, 1951, 1946, 1940, 1935, 1930, 1926, 1920
14 CANAL ST	2020, 2017, 2014, 2010, 2009, 2005, 2001, 2000, 1996, 1995, 1992, 1990, 1985, 1981, 1975, 1971, 1961, 1957, 1951, 1946, 1940, 1935, 1930, 1926, 1920
14 CANAL ST	2020, 2017, 2014, 2010, 2009, 2005, 2001, 2000, 1996, 1995, 1990, 1985, 1981, 1975, 1971, 1966, 1961, 1957, 1951, 1946, 1940, 1935, 1930, 1926, 1920
14 CANAL ST	2020, 2017, 2014, 2010, 2009, 2005, 2001, 2000, 1995, 1992, 1990, 1985, 1981, 1975, 1971, 1966, 1961, 1957, 1951, 1946, 1940, 1935, 1930, 1926, 1920
14 CANAL ST	2020, 2017, 2014, 2010, 2009, 2005, 2001, 2000, 1996, 1992, 1990, 1985, 1981, 1975, 1971, 1966, 1961, 1957, 1951, 1946, 1940, 1935, 1930, 1926, 1920
14 CANAL ST	2020, 2017, 2014, 2010, 2009, 2005, 2001, 1996, 1995, 1992, 1990, 1985, 1981, 1975, 1971, 1966, 1961, 1957, 1951, 1946, 1940, 1935, 1930, 1926, 1920
14 CANAL ST	2020, 2017, 2014, 2010, 2009, 2001, 2000, 1996, 1995, 1992, 1990, 1985, 1981, 1975, 1971, 1966, 1961, 1957, 1951, 1946, 1940, 1935, 1930, 1926, 1920
14 CANAL ST	2020, 2017, 2014, 2010, 2009, 2005, 2000, 1996, 1995, 1992, 1990, 1985, 1981, 1975, 1971, 1966, 1961, 1957, 1951, 1946, 1940, 1935, 1930, 1926, 1920
14 CANAL ST	2020, 2017, 2010, 2009, 2005, 2001, 2000, 1996, 1995, 1992, 1990, 1985, 1981, 1975, 1971, 1966, 1961, 1957, 1951, 1946, 1940, 1935, 1930, 1926, 1920
14 CANAL ST	2020, 2017, 2014, 2010, 2005, 2001, 2000, 1996, 1995, 1992, 1990, 1985, 1981, 1975, 1971, 1966, 1961, 1957, 1951, 1946, 1940, 1935, 1930, 1926, 1920
14 CANAL ST	2020, 2017, 2014, 2010, 2009, 2005, 2001, 2000, 1996, 1995, 1992, 1990, 1985, 1981, 1975, 1971, 1966, 1961, 1951, 1946, 1940, 1935, 1930, 1926, 1920

FINDINGS

Address Researched	Address Not Identified in Research Source
14 CANAL ST	2020, 2017, 2014, 2010, 2009, 2005, 2001, 2000, 1996, 1995, 1992, 1990, 1985, 1981, 1975, 1971, 1966, 1957, 1951, 1946, 1940, 1935, 1930, 1926, 1920
14 CANAL ST	2020, 2017, 2014, 2010, 2009, 2005, 2001, 2000, 1996, 1995, 1992, 1990, 1985, 1981, 1975, 1971, 1966, 1961, 1957, 1946, 1940, 1935, 1930, 1926, 1920
14 GOULD ST	2020, 2017, 2014, 2010, 2009, 2005, 2001, 2000, 1996, 1995, 1992, 1990, 1985, 1981, 1975, 1971, 1966, 1961, 1957, 1951, 1946, 1935, 1930, 1926, 1920
14 GOULD ST	2020, 2017, 2014, 2010, 2009, 2005, 2001, 2000, 1996, 1995, 1992, 1990, 1985, 1981, 1975, 1971, 1966, 1961, 1951, 1946, 1940, 1935, 1930, 1926, 1920
14 GULF ST	2020, 2017, 2014, 2010, 2009, 2005, 2001, 2000, 1996, 1995, 1992, 1990, 1985, 1981, 1975, 1971, 1966, 1957, 1951, 1946, 1940, 1935, 1930, 1926, 1920
14 GULF ST	2020, 2017, 2014, 2010, 2009, 2005, 2001, 2000, 1996, 1995, 1992, 1990, 1985, 1981, 1975, 1971, 1966, 1961, 1951, 1946, 1940, 1935, 1930, 1926, 1920
14 GULF ST	2020, 2017, 2014, 2010, 2009, 2005, 2001, 2000, 1996, 1995, 1992, 1990, 1985, 1981, 1975, 1971, 1966, 1961, 1957, 1946, 1940, 1935, 1930, 1926, 1920
14 GULF ST	2020, 2017, 2014, 2010, 2009, 2005, 2000, 1996, 1995, 1992, 1990, 1985, 1981, 1975, 1971, 1966, 1961, 1957, 1951, 1946, 1940, 1935, 1930, 1926, 1920
14 GULF ST	2020, 2017, 2014, 2010, 2005, 2001, 2000, 1996, 1995, 1992, 1990, 1985, 1981, 1975, 1971, 1966, 1961, 1957, 1951, 1946, 1940, 1935, 1930, 1926, 1920
14 GULF ST	2020, 2017, 2014, 2010, 2009, 2005, 2001, 1996, 1995, 1992, 1990, 1985, 1981, 1975, 1971, 1966, 1961, 1957, 1951, 1946, 1940, 1935, 1930, 1926, 1920
14 GULF ST	2020, 2017, 2014, 2010, 2009, 2005, 2001, 2000, 1995, 1992, 1990, 1985, 1981, 1975, 1971, 1966, 1961, 1957, 1951, 1946, 1940, 1935, 1930, 1926, 1920
14 GULF ST	2020, 2017, 2014, 2010, 2009, 2005, 2001, 2000, 1996, 1992, 1990, 1985, 1981, 1975, 1971, 1966, 1961, 1957, 1951, 1946, 1940, 1935, 1930, 1926, 1920
14 GULF ST	2020, 2017, 2014, 2010, 2009, 2005, 2001, 2000, 1996, 1995, 1992, 1990, 1985, 1981, 1975, 1971, 1961, 1957, 1951, 1946, 1940, 1935, 1930, 1926, 1920
14 HALL RD	2020, 2017, 2014, 2010, 2009, 2005, 2001, 2000, 1996, 1995, 1992, 1990, 1985, 1975, 1971, 1966, 1961, 1957, 1951, 1946, 1940, 1935, 1930, 1926, 1920
14 HALL RD	2020, 2017, 2014, 2010, 2009, 2005, 2001, 2000, 1996, 1995, 1992, 1990, 1981, 1975, 1971, 1966, 1961, 1957, 1951, 1946, 1940, 1935, 1930, 1926, 1920
14 HALL RD	2020, 2017, 2014, 2010, 2009, 2005, 2001, 2000, 1996, 1995, 1992, 1985, 1981, 1975, 1971, 1966, 1961, 1957, 1951, 1946, 1940, 1935, 1930, 1926, 1920
14 OAK ST	2020, 2017, 2014, 2010, 2009, 2005, 2001, 2000, 1996, 1995, 1992, 1990, 1985, 1981, 1975, 1971, 1966, 1961, 1957, 1951, 1946, 1935, 1930, 1926, 1920
14 OAK ST	2020, 2017, 2014, 2010, 2009, 2005, 2001, 2000, 1996, 1995, 1992, 1990, 1985, 1981, 1975, 1971, 1966, 1961, 1951, 1946, 1940, 1935, 1930, 1926, 1920
14 PINE ST	2020, 2017, 2014, 2010, 2009, 2005, 2001, 2000, 1996, 1995, 1992, 1990, 1985, 1981, 1975, 1971, 1966, 1961, 1951, 1946, 1940, 1935, 1930, 1926, 1920
14 PINE ST	2020, 2017, 2014, 2010, 2009, 2005, 2001, 2000, 1996, 1995, 1992, 1990, 1985, 1981, 1975, 1971, 1966, 1957, 1951, 1946, 1940, 1935, 1930, 1926, 1920
14 PINE ST	2020, 2017, 2014, 2010, 2009, 2005, 2001, 2000, 1996, 1995, 1992, 1990, 1985, 1981, 1975, 1971, 1966, 1961, 1957, 1951, 1946, 1935, 1930, 1926, 1920
14 PINE ST	2020, 2017, 2014, 2010, 2009, 2005, 2001, 2000, 1996, 1995, 1992, 1990, 1985, 1981, 1975, 1971, 1966, 1961, 1957, 1951, 1940, 1935, 1930, 1926, 1920

FINDINGS

Address Researched	Address Not Identified in Research Source
14 PINE ST	2020, 2017, 2014, 2010, 2009, 2005, 2001, 2000, 1996, 1995, 1992, 1990, 1985, 1981, 1975, 1971, 1966, 1961, 1957, 1951, 1946, 1940, 1935, 1926, 1920
14 PINE ST	2020, 2017, 2014, 2010, 2009, 2005, 2001, 2000, 1996, 1995, 1992, 1990, 1985, 1981, 1975, 1971, 1966, 1961, 1957, 1951, 1946, 1940, 1930, 1926, 1920
14 PINE ST	2020, 2017, 2014, 2010, 2009, 2005, 2001, 2000, 1996, 1995, 1992, 1990, 1985, 1981, 1975, 1971, 1966, 1961, 1957, 1946, 1940, 1935, 1930, 1926, 1920
14 PINE ST	2020, 2017, 2014, 2010, 2009, 2005, 2001, 2000, 1996, 1995, 1992, 1990, 1985, 1975, 1971, 1966, 1961, 1957, 1951, 1946, 1940, 1935, 1930, 1926, 1920
14 PINE ST	2020, 2017, 2014, 2010, 2009, 2005, 2001, 2000, 1996, 1995, 1992, 1990, 1985, 1981, 1975, 1966, 1961, 1957, 1951, 1946, 1940, 1935, 1930, 1926, 1920
14 PINE ST	2020, 2017, 2014, 2010, 2009, 2005, 2001, 2000, 1996, 1995, 1992, 1990, 1985, 1981, 1971, 1966, 1961, 1957, 1951, 1946, 1940, 1935, 1930, 1926, 1920
14 PINE ST	2020, 2017, 2014, 2010, 2009, 2005, 2001, 2000, 1996, 1995, 1992, 1990, 1985, 1981, 1975, 1971, 1961, 1957, 1951, 1946, 1940, 1935, 1930, 1926, 1920
14 PINE ST	2020, 2017, 2014, 2010, 2009, 2005, 2001, 2000, 1996, 1995, 1992, 1990, 1981, 1975, 1971, 1966, 1961, 1957, 1951, 1946, 1940, 1935, 1930, 1926, 1920
14 PINE ST	2020, 2017, 2014, 2010, 2009, 2005, 2001, 2000, 1996, 1995, 1992, 1985, 1981, 1975, 1971, 1966, 1961, 1957, 1951, 1946, 1940, 1935, 1930, 1926, 1920
14 PINE ST	2020, 2017, 2014, 2010, 2009, 2005, 2001, 2000, 1995, 1992, 1990, 1985, 1981, 1975, 1971, 1966, 1961, 1957, 1951, 1946, 1940, 1935, 1930, 1926, 1920
14 RYAN ST	2020, 2017, 2014, 2010, 2009, 2005, 2001, 2000, 1995, 1992, 1990, 1985, 1981, 1975, 1971, 1966, 1961, 1957, 1951, 1946, 1940, 1935, 1930, 1926, 1920
14 RYAN ST	2020, 2017, 2014, 2010, 2009, 2005, 2001, 2000, 1996, 1995, 1990, 1985, 1981, 1975, 1971, 1966, 1961, 1957, 1951, 1946, 1940, 1935, 1930, 1926, 1920
14 RYAN ST	2020, 2017, 2014, 2010, 2009, 2005, 2001, 2000, 1996, 1992, 1990, 1985, 1981, 1975, 1971, 1966, 1961, 1957, 1951, 1946, 1940, 1935, 1930, 1926, 1920
14 RYAN ST	2020, 2017, 2014, 2010, 2009, 2005, 2001, 2000, 1996, 1995, 1992, 1990, 1985, 1981, 1975, 1971, 1966, 1961, 1957, 1951, 1946, 1940, 1935, 1930, 1926, 1920
14 RYAN ST	2020, 2017, 2014, 2010, 2005, 2001, 2000, 1996, 1995, 1992, 1990, 1985, 1981, 1975, 1971, 1966, 1961, 1957, 1951, 1946, 1940, 1935, 1930, 1926, 1920
14 RYAN ST	2020, 2017, 2014, 2010, 2009, 2001, 2000, 1996, 1995, 1992, 1990, 1985, 1981, 1975, 1971, 1966, 1961, 1957, 1951, 1946, 1940, 1935, 1930, 1926, 1920
14 RYAN ST	2020, 2017, 2014, 2010, 2009, 2005, 2000, 1996, 1995, 1992, 1990, 1985, 1981, 1975, 1971, 1966, 1961, 1957, 1951, 1946, 1940, 1935, 1930, 1926, 1920
14 RYAN ST	2020, 2017, 2014, 2009, 2005, 2001, 2000, 1996, 1995, 1992, 1990, 1985, 1981, 1975, 1971, 1966, 1961, 1957, 1951, 1946, 1940, 1935, 1930, 1926, 1920
14 RYAN ST	2020, 2017, 2010, 2009, 2005, 2001, 2000, 1996, 1995, 1992, 1990, 1985, 1981, 1975, 1971, 1966, 1961, 1957, 1951, 1946, 1940, 1935, 1930, 1926, 1920
14 RYAN ST	2020, 2014, 2010, 2009, 2005, 2001, 2000, 1996, 1995, 1992, 1990, 1985, 1981, 1975, 1971, 1966, 1961, 1957, 1951, 1946, 1940, 1935, 1930, 1926, 1920
14 RYAN ST	2020, 2017, 2014, 2010, 2009, 2005, 2001, 2000, 1996, 1995, 1992, 1990, 1985, 1981, 1975, 1971, 1966, 1961, 1957, 1946, 1940, 1935, 1930, 1926, 1920
14 RYAN ST	2020, 2017, 2014, 2010, 2009, 2005, 2001, 2000, 1996, 1995, 1992, 1990, 1985, 1981, 1975, 1971, 1966, 1957, 1951, 1946, 1940, 1935, 1930, 1926, 1920

FINDINGS

Address Researched	Address Not Identified in Research Source
14 RYAN ST	2020, 2017, 2014, 2010, 2009, 2005, 2001, 2000, 1996, 1995, 1992, 1990, 1985, 1981, 1975, 1971, 1966, 1961, 1951, 1946, 1940, 1935, 1930, 1926, 1920
14 SOUTHERN ST	2020, 2017, 2014, 2010, 2009, 2005, 2001, 2000, 1996, 1995, 1992, 1990, 1985, 1981, 1975, 1971, 1966, 1957, 1951, 1946, 1940, 1935, 1930, 1926, 1920
14 SOUTHERN ST	2020, 2017, 2014, 2010, 2009, 2005, 2001, 2000, 1996, 1995, 1992, 1990, 1985, 1981, 1975, 1971, 1966, 1961, 1957, 1946, 1940, 1935, 1930, 1926, 1920
14 SOUTHERN ST	2020, 2017, 2014, 2010, 2009, 2005, 2001, 2000, 1996, 1995, 1992, 1990, 1985, 1981, 1975, 1971, 1966, 1961, 1951, 1946, 1940, 1935, 1930, 1926, 1920
14 SOUTHERN ST	2020, 2014, 2010, 2009, 2005, 2001, 2000, 1996, 1995, 1992, 1990, 1985, 1981, 1975, 1971, 1966, 1961, 1957, 1951, 1946, 1940, 1935, 1930, 1926, 1920
14 SOUTHERN ST	2020, 2017, 2010, 2009, 2005, 2001, 2000, 1996, 1995, 1992, 1990, 1985, 1981, 1975, 1971, 1966, 1961, 1957, 1951, 1946, 1940, 1935, 1930, 1926, 1920
14 SOUTHERN ST	2020, 2017, 2014, 2010, 2009, 2001, 2000, 1996, 1995, 1992, 1990, 1985, 1981, 1975, 1971, 1966, 1961, 1957, 1951, 1946, 1940, 1935, 1930, 1926, 1920
14 SOUTHERN ST	2020, 2017, 2014, 2010, 2005, 2001, 2000, 1996, 1995, 1992, 1990, 1985, 1981, 1975, 1971, 1966, 1961, 1957, 1951, 1946, 1940, 1935, 1930, 1926, 1920
14 SOUTHERN ST	2020, 2017, 2014, 2010, 2009, 2005, 2001, 2000, 1996, 1995, 1992, 1990, 1985, 1981, 1975, 1971, 1961, 1957, 1951, 1946, 1940, 1935, 1930, 1926, 1920
14 SOUTHERN ST	2020, 2017, 2014, 2010, 2009, 2005, 2001, 2000, 1996, 1992, 1990, 1985, 1981, 1975, 1971, 1966, 1961, 1957, 1951, 1946, 1940, 1935, 1930, 1926, 1920
14 SOUTHERN ST	2020, 2017, 2014, 2010, 2009, 2005, 2001, 2000, 1995, 1992, 1990, 1985, 1981, 1975, 1971, 1966, 1961, 1957, 1951, 1946, 1940, 1935, 1930, 1926, 1920
15 CANAL ST	2020, 2017, 2014, 2010, 2009, 2005, 2001, 2000, 1995, 1992, 1990, 1985, 1981, 1975, 1971, 1966, 1961, 1957, 1951, 1946, 1940, 1935, 1930, 1926, 1920
15 CANAL ST	2020, 2017, 2014, 2010, 2009, 2005, 2001, 2000, 1996, 1992, 1990, 1985, 1981, 1975, 1971, 1966, 1961, 1957, 1951, 1946, 1940, 1935, 1930, 1926, 1920
15 CANAL ST	2020, 2017, 2014, 2010, 2009, 2005, 2001, 1996, 1995, 1992, 1990, 1985, 1981, 1975, 1971, 1966, 1961, 1957, 1951, 1946, 1940, 1935, 1930, 1926, 1920
15 CANAL ST	2020, 2017, 2014, 2010, 2009, 2005, 2001, 2000, 1996, 1995, 1990, 1985, 1981, 1975, 1971, 1966, 1961, 1957, 1951, 1946, 1940, 1935, 1930, 1926, 1920
15 CANAL ST	2020, 2017, 2014, 2010, 2009, 2005, 2001, 2000, 1996, 1995, 1992, 1990, 1985, 1981, 1975, 1971, 1961, 1957, 1951, 1946, 1940, 1935, 1930, 1926, 1920
15 CANAL ST	2020, 2017, 2014, 2010, 2009, 2001, 2000, 1996, 1995, 1992, 1990, 1985, 1981, 1975, 1971, 1966, 1961, 1957, 1951, 1946, 1940, 1935, 1930, 1926, 1920
15 CANAL ST	2020, 2017, 2014, 2010, 2009, 2005, 2000, 1996, 1995, 1992, 1990, 1985, 1981, 1975, 1971, 1966, 1961, 1957, 1951, 1946, 1940, 1935, 1930, 1926, 1920
15 CANAL ST	2020, 2017, 2014, 2009, 2005, 2001, 2000, 1996, 1995, 1992, 1990, 1985, 1981, 1975, 1971, 1966, 1961, 1957, 1951, 1946, 1940, 1935, 1930, 1926, 1920
15 CANAL ST	2020, 2017, 2014, 2010, 2005, 2001, 2000, 1996, 1995, 1992, 1990, 1985, 1981, 1975, 1971, 1966, 1961, 1957, 1951, 1946, 1940, 1935, 1930, 1926, 1920
15 CANAL ST	2020, 2017, 2010, 2009, 2005, 2001, 2000, 1996, 1995, 1992, 1990, 1985, 1981, 1975, 1971, 1966, 1961, 1957, 1951, 1946, 1940, 1935, 1930, 1926, 1920
15 CANAL ST	2020, 2017, 2014, 2010, 2009, 2005, 2001, 2000, 1996, 1995, 1992, 1990, 1985, 1981, 1975, 1971, 1966, 1961, 1957, 1946, 1940, 1935, 1930, 1926, 1920

FINDINGS

Address Researched	Address Not Identified in Research Source
15 CANAL ST	2020, 2017, 2014, 2010, 2009, 2005, 2001, 2000, 1996, 1995, 1992, 1990, 1985, 1981, 1975, 1971, 1966, 1961, 1951, 1946, 1940, 1935, 1930, 1926, 1920
15 CANAL ST	2020, 2017, 2014, 2010, 2009, 2005, 2001, 2000, 1996, 1995, 1992, 1990, 1985, 1981, 1975, 1971, 1966, 1957, 1951, 1946, 1940, 1935, 1930, 1926, 1920
15 GOULD ST	2020, 2017, 2014, 2010, 2009, 2005, 2001, 2000, 1996, 1995, 1992, 1990, 1985, 1981, 1975, 1971, 1966, 1961, 1951, 1946, 1940, 1935, 1930, 1926, 1920
15 GOULD ST	2020, 2017, 2014, 2010, 2009, 2005, 2001, 2000, 1996, 1995, 1992, 1990, 1985, 1981, 1975, 1971, 1966, 1961, 1957, 1946, 1940, 1935, 1930, 1926, 1920
15 GOULD ST	2020, 2017, 2014, 2010, 2009, 2005, 2001, 2000, 1996, 1995, 1992, 1990, 1985, 1981, 1975, 1971, 1966, 1961, 1957, 1951, 1946, 1935, 1930, 1926, 1920
15 GULF ST	2020, 2017, 2014, 2010, 2009, 2005, 2001, 2000, 1996, 1995, 1992, 1990, 1985, 1981, 1975, 1971, 1966, 1961, 1957, 1946, 1940, 1935, 1930, 1926, 1920
15 GULF ST	2020, 2017, 2014, 2010, 2009, 2005, 2001, 2000, 1996, 1995, 1992, 1990, 1985, 1981, 1975, 1971, 1966, 1957, 1951, 1946, 1940, 1935, 1930, 1926, 1920
15 GULF ST	2020, 2017, 2014, 2010, 2009, 2005, 2001, 2000, 1996, 1995, 1992, 1990, 1985, 1981, 1975, 1971, 1966, 1961, 1951, 1946, 1940, 1935, 1930, 1926, 1920
15 GULF ST	2020, 2017, 2010, 2009, 2005, 2001, 2000, 1996, 1995, 1992, 1990, 1985, 1981, 1975, 1971, 1966, 1961, 1957, 1951, 1946, 1940, 1935, 1930, 1926, 1920
15 GULF ST	2020, 2014, 2010, 2009, 2005, 2001, 2000, 1996, 1995, 1992, 1990, 1985, 1981, 1975, 1971, 1966, 1961, 1957, 1951, 1946, 1940, 1935, 1930, 1926, 1920
15 GULF ST	2020, 2017, 2014, 2009, 2005, 2001, 2000, 1996, 1995, 1992, 1990, 1985, 1981, 1975, 1971, 1966, 1961, 1957, 1951, 1946, 1940, 1935, 1930, 1926, 1920
15 GULF ST	2020, 2017, 2014, 2010, 2009, 2005, 2000, 1996, 1995, 1992, 1990, 1985, 1981, 1975, 1971, 1966, 1961, 1957, 1951, 1946, 1940, 1935, 1930, 1926, 1920
15 GULF ST	2020, 2017, 2014, 2010, 2005, 2001, 2000, 1996, 1995, 1992, 1990, 1985, 1981, 1975, 1971, 1966, 1961, 1957, 1951, 1946, 1940, 1935, 1930, 1926, 1920
15 GULF ST	2020, 2017, 2014, 2010, 2009, 2005, 2001, 2000, 1996, 1995, 1992, 1990, 1985, 1981, 1975, 1971, 1961, 1957, 1951, 1946, 1940, 1935, 1930, 1926, 1920
15 GULF ST	2020, 2017, 2014, 2010, 2009, 2005, 2001, 2000, 1996, 1995, 1990, 1985, 1981, 1975, 1971, 1966, 1961, 1957, 1951, 1946, 1940, 1935, 1930, 1926, 1920
15 GULF ST	2020, 2017, 2014, 2010, 2009, 2005, 2001, 2000, 1995, 1992, 1990, 1985, 1981, 1975, 1971, 1966, 1961, 1957, 1951, 1946, 1940, 1935, 1930, 1926, 1920
15 GULF ST	2020, 2017, 2014, 2010, 2009, 2005, 2001, 2000, 1996, 1992, 1990, 1985, 1981, 1975, 1971, 1966, 1961, 1957, 1951, 1946, 1940, 1935, 1930, 1926, 1920
15 OAK ST	2020, 2017, 2014, 2010, 2009, 2005, 2001, 2000, 1996, 1995, 1992, 1990, 1985, 1981, 1975, 1971, 1966, 1961, 1951, 1946, 1940, 1935, 1930, 1926, 1920
15 PINE ST	2020, 2017, 2014, 2010, 2009, 2005, 2001, 2000, 1996, 1995, 1992, 1990, 1985, 1981, 1975, 1971, 1966, 1961, 1951, 1946, 1940, 1935, 1930, 1926, 1920
15 PINE ST	2020, 2017, 2014, 2010, 2009, 2005, 2001, 2000, 1996, 1995, 1992, 1990, 1985, 1981, 1975, 1971, 1966, 1957, 1951, 1946, 1940, 1935, 1930, 1926, 1920
15 PINE ST	2020, 2017, 2014, 2010, 2009, 2005, 2001, 2000, 1996, 1995, 1992, 1990, 1985, 1981, 1975, 1971, 1966, 1961, 1957, 1946, 1940, 1935, 1930, 1926, 1920
15 PINE ST	2020, 2017, 2014, 2010, 2009, 2005, 2001, 2000, 1996, 1995, 1992, 1990, 1985, 1981, 1975, 1971, 1966, 1961, 1957, 1951, 1940, 1935, 1930, 1926, 1920

FINDINGS

Address Researched	Address Not Identified in Research Source
15 PINE ST	2020, 2017, 2014, 2010, 2009, 2005, 2001, 2000, 1996, 1995, 1992, 1990, 1985, 1981, 1975, 1971, 1966, 1961, 1957, 1951, 1946, 1935, 1930, 1926, 1920
15 PINE ST	2020, 2017, 2014, 2010, 2009, 2005, 2001, 2000, 1995, 1992, 1990, 1985, 1981, 1975, 1971, 1966, 1961, 1957, 1951, 1946, 1940, 1935, 1930, 1926, 1920
15 PINE ST	2020, 2017, 2014, 2010, 2009, 2005, 2001, 2000, 1996, 1995, 1992, 1985, 1981, 1975, 1971, 1966, 1961, 1957, 1951, 1946, 1940, 1935, 1930, 1926, 1920
15 PINE ST	2020, 2017, 2014, 2010, 2009, 2005, 2001, 2000, 1996, 1995, 1992, 1990, 1981, 1975, 1971, 1966, 1961, 1957, 1951, 1946, 1940, 1935, 1930, 1926, 1920
15 PINE ST	2020, 2017, 2014, 2010, 2009, 2005, 2001, 2000, 1996, 1995, 1992, 1990, 1985, 1981, 1971, 1966, 1961, 1957, 1951, 1946, 1940, 1935, 1930, 1926, 1920
15 PINE ST	2020, 2017, 2014, 2010, 2009, 2005, 2001, 2000, 1996, 1995, 1992, 1990, 1985, 1981, 1975, 1966, 1961, 1957, 1951, 1946, 1940, 1935, 1930, 1926, 1920
15 PINE ST	2020, 2017, 2014, 2010, 2009, 2005, 2001, 2000, 1996, 1995, 1992, 1990, 1985, 1981, 1975, 1971, 1961, 1957, 1951, 1946, 1940, 1935, 1930, 1926, 1920
15 RYAN ST	2020, 2017, 2014, 2010, 2009, 2005, 2001, 2000, 1996, 1995, 1992, 1990, 1985, 1981, 1975, 1971, 1961, 1957, 1951, 1946, 1940, 1935, 1930, 1926, 1920
15 RYAN ST	2020, 2017, 2014, 2010, 2009, 2005, 2001, 2000, 1996, 1995, 1990, 1985, 1981, 1975, 1971, 1966, 1961, 1957, 1951, 1946, 1940, 1935, 1930, 1926, 1920
15 RYAN ST	2020, 2017, 2014, 2010, 2009, 2005, 2001, 2000, 1996, 1992, 1990, 1985, 1981, 1975, 1971, 1966, 1961, 1957, 1951, 1946, 1940, 1935, 1930, 1926, 1920
15 RYAN ST	2020, 2017, 2014, 2010, 2009, 2005, 2001, 2000, 1995, 1992, 1990, 1985, 1981, 1975, 1971, 1966, 1961, 1957, 1951, 1946, 1940, 1935, 1930, 1926, 1920
15 RYAN ST	2020, 2017, 2014, 2010, 2009, 2005, 2001, 1996, 1995, 1992, 1990, 1985, 1981, 1975, 1971, 1966, 1961, 1957, 1951, 1946, 1940, 1935, 1930, 1926, 1920
15 RYAN ST	2020, 2017, 2014, 2010, 2005, 2001, 2000, 1996, 1995, 1992, 1990, 1985, 1981, 1975, 1971, 1966, 1961, 1957, 1951, 1946, 1940, 1935, 1930, 1926, 1920
15 RYAN ST	2020, 2017, 2014, 2010, 2009, 2001, 2000, 1996, 1995, 1992, 1990, 1985, 1981, 1975, 1971, 1966, 1961, 1957, 1951, 1946, 1940, 1935, 1930, 1926, 1920
15 RYAN ST	2020, 2017, 2014, 2010, 2009, 2005, 2000, 1996, 1995, 1992, 1990, 1985, 1981, 1975, 1971, 1966, 1961, 1957, 1951, 1946, 1940, 1935, 1930, 1926, 1920
15 RYAN ST	2020, 2017, 2014, 2010, 2009, 2005, 2001, 2000, 1996, 1995, 1992, 1990, 1985, 1981, 1975, 1971, 1966, 1961, 1957, 1946, 1940, 1935, 1930, 1926, 1920
15 RYAN ST	2020, 2017, 2014, 2010, 2009, 2005, 2001, 2000, 1996, 1995, 1992, 1990, 1985, 1981, 1975, 1971, 1966, 1957, 1951, 1946, 1940, 1935, 1930, 1926, 1920
15 RYAN ST	2020, 2017, 2014, 2010, 2009, 2005, 2001, 2000, 1996, 1995, 1992, 1990, 1985, 1981, 1975, 1971, 1966, 1961, 1951, 1946, 1940, 1935, 1930, 1926, 1920
15 SOUTHERN ST	2020, 2017, 2014, 2010, 2009, 2005, 2001, 2000, 1996, 1995, 1992, 1990, 1985, 1981, 1975, 1971, 1966, 1957, 1951, 1946, 1940, 1935, 1930, 1926, 1920
15 SOUTHERN ST	2020, 2017, 2014, 2010, 2009, 2005, 2001, 2000, 1996, 1995, 1992, 1990, 1985, 1981, 1975, 1971, 1966, 1961, 1957, 1946, 1940, 1935, 1930, 1926, 1920
15 SOUTHERN ST	2020, 2017, 2014, 2010, 2009, 2005, 2001, 2000, 1996, 1995, 1992, 1990, 1985, 1981, 1975, 1971, 1966, 1961, 1951, 1946, 1940, 1935, 1930, 1926, 1920
15 SOUTHERN ST	2020, 2017, 2014, 2010, 2009, 2005, 2000, 1996, 1995, 1992, 1990, 1985, 1981, 1975, 1971, 1966, 1961, 1957, 1951, 1946, 1940, 1935, 1930, 1926, 1920

FINDINGS

Address Researched	Address Not Identified in Research Source
15 SOUTHERN ST	2020, 2017, 2014, 2010, 2005, 2001, 2000, 1996, 1995, 1992, 1990, 1985, 1981, 1975, 1971, 1966, 1961, 1957, 1951, 1946, 1940, 1935, 1930, 1926, 1920
15 SOUTHERN ST	2020, 2017, 2014, 2009, 2005, 2001, 2000, 1996, 1995, 1992, 1990, 1985, 1981, 1975, 1971, 1966, 1961, 1957, 1951, 1946, 1940, 1935, 1930, 1926, 1920
15 SOUTHERN ST	2020, 2017, 2014, 2010, 2009, 2005, 2001, 1996, 1995, 1992, 1990, 1985, 1981, 1975, 1971, 1966, 1961, 1957, 1951, 1946, 1940, 1935, 1930, 1926, 1920
15 SOUTHERN ST	2020, 2017, 2014, 2010, 2009, 2005, 2001, 2000, 1995, 1992, 1990, 1985, 1981, 1975, 1971, 1966, 1961, 1957, 1951, 1946, 1940, 1935, 1930, 1926, 1920
15 SOUTHERN ST	2020, 2017, 2014, 2010, 2009, 2005, 2001, 2000, 1996, 1992, 1990, 1985, 1981, 1975, 1971, 1966, 1961, 1957, 1951, 1946, 1940, 1935, 1930, 1926, 1920
15 SOUTHERN ST	2020, 2017, 2014, 2010, 2009, 2005, 2001, 2000, 1996, 1995, 1992, 1990, 1985, 1981, 1975, 1971, 1961, 1957, 1951, 1946, 1940, 1935, 1930, 1926, 1920
16 CANAL ST	2020, 2017, 2014, 2010, 2009, 2005, 2001, 2000, 1996, 1992, 1990, 1985, 1981, 1975, 1971, 1966, 1961, 1957, 1951, 1946, 1940, 1935, 1930, 1926, 1920
16 CANAL ST	2020, 2017, 2014, 2010, 2009, 2005, 2001, 2000, 1995, 1992, 1990, 1985, 1981, 1975, 1971, 1966, 1961, 1957, 1951, 1946, 1940, 1935, 1930, 1926, 1920
16 CANAL ST	2020, 2017, 2014, 2010, 2009, 2005, 2001, 1996, 1995, 1992, 1990, 1985, 1981, 1975, 1971, 1966, 1961, 1957, 1951, 1946, 1940, 1935, 1930, 1926, 1920
16 CANAL ST	2020, 2017, 2014, 2010, 2009, 2005, 2001, 2000, 1996, 1995, 1992, 1990, 1985, 1981, 1975, 1971, 1961, 1957, 1951, 1946, 1940, 1935, 1930, 1926, 1920
16 CANAL ST	2020, 2017, 2014, 2010, 2009, 2005, 2001, 2000, 1996, 1995, 1990, 1985, 1981, 1975, 1971, 1966, 1961, 1957, 1951, 1946, 1940, 1935, 1930, 1926, 1920
16 CANAL ST	2020, 2017, 2014, 2010, 2009, 2005, 2000, 1996, 1995, 1992, 1990, 1985, 1981, 1975, 1971, 1966, 1961, 1957, 1951, 1946, 1940, 1935, 1930, 1926, 1920
16 CANAL ST	2020, 2017, 2014, 2010, 2009, 2001, 2000, 1996, 1995, 1992, 1990, 1985, 1981, 1975, 1971, 1966, 1961, 1957, 1951, 1946, 1940, 1935, 1930, 1926, 1920
16 CANAL ST	2020, 2017, 2014, 2010, 2005, 2001, 2000, 1996, 1995, 1992, 1990, 1985, 1981, 1975, 1971, 1966, 1961, 1957, 1951, 1946, 1940, 1935, 1930, 1926, 1920
16 CANAL ST	2020, 2017, 2014, 2009, 2005, 2001, 2000, 1996, 1995, 1992, 1990, 1985, 1981, 1975, 1971, 1966, 1961, 1957, 1951, 1946, 1940, 1935, 1930, 1926, 1920
16 CANAL ST	2020, 2017, 2010, 2009, 2005, 2001, 2000, 1996, 1995, 1992, 1990, 1985, 1981, 1975, 1971, 1966, 1961, 1957, 1951, 1946, 1940, 1935, 1930, 1926, 1920
16 CANAL ST	2020, 2014, 2010, 2009, 2005, 2001, 2000, 1996, 1995, 1992, 1990, 1985, 1981, 1975, 1971, 1966, 1961, 1957, 1951, 1946, 1940, 1935, 1930, 1926, 1920
16 CANAL ST	2020, 2017, 2014, 2010, 2009, 2005, 2001, 2000, 1996, 1995, 1992, 1990, 1985, 1981, 1975, 1971, 1966, 1961, 1957, 1946, 1940, 1935, 1930, 1926, 1920
16 CANAL ST	2020, 2017, 2014, 2010, 2009, 2005, 2001, 2000, 1996, 1995, 1992, 1990, 1985, 1981, 1975, 1971, 1966, 1961, 1951, 1946, 1940, 1935, 1930, 1926, 1920
16 CANAL ST	2020, 2017, 2014, 2010, 2009, 2005, 2001, 2000, 1996, 1995, 1992, 1990, 1985, 1981, 1975, 1971, 1966, 1957, 1951, 1946, 1940, 1935, 1930, 1926, 1920
16 GOULD ST	2020, 2017, 2014, 2010, 2009, 2005, 2001, 2000, 1996, 1995, 1992, 1990, 1985, 1981, 1975, 1971, 1966, 1961, 1951, 1946, 1940, 1935, 1930, 1926, 1920
16 GOULD ST	2020, 2017, 2014, 2010, 2009, 2005, 2001, 2000, 1996, 1995, 1992, 1990, 1985, 1981, 1975, 1971, 1966, 1961, 1957, 1946, 1940, 1935, 1930, 1926, 1920

FINDINGS

Address Researched	Address Not Identified in Research Source
16 GOULD ST	2020, 2017, 2014, 2010, 2009, 2005, 2001, 2000, 1996, 1995, 1992, 1990, 1985, 1981, 1975, 1971, 1966, 1961, 1957, 1951, 1946, 1935, 1930, 1926, 1920
16 GULF ST	2020, 2017, 2014, 2010, 2009, 2005, 2001, 2000, 1996, 1995, 1992, 1990, 1985, 1981, 1975, 1971, 1966, 1961, 1957, 1946, 1940, 1935, 1930, 1926, 1920
16 GULF ST	2020, 2017, 2014, 2010, 2009, 2005, 2001, 2000, 1996, 1995, 1992, 1990, 1985, 1981, 1975, 1971, 1966, 1957, 1951, 1946, 1940, 1935, 1930, 1926, 1920
16 GULF ST	2020, 2017, 2014, 2010, 2009, 2005, 2001, 2000, 1996, 1995, 1992, 1990, 1985, 1981, 1975, 1971, 1966, 1961, 1951, 1946, 1940, 1935, 1930, 1926, 1920
16 GULF ST	2020, 2014, 2010, 2009, 2005, 2001, 2000, 1996, 1995, 1992, 1990, 1985, 1981, 1975, 1971, 1966, 1961, 1957, 1951, 1946, 1940, 1935, 1930, 1926, 1920
16 GULF ST	2020, 2017, 2010, 2009, 2005, 2001, 2000, 1996, 1995, 1992, 1990, 1985, 1981, 1975, 1971, 1966, 1961, 1957, 1951, 1946, 1940, 1935, 1930, 1926, 1920
16 GULF ST	2020, 2017, 2014, 2009, 2005, 2001, 2000, 1996, 1995, 1992, 1990, 1985, 1981, 1975, 1971, 1966, 1961, 1957, 1951, 1946, 1940, 1935, 1930, 1926, 1920
16 GULF ST	2020, 2017, 2014, 2010, 2009, 2001, 2000, 1996, 1995, 1992, 1990, 1985, 1981, 1975, 1971, 1966, 1961, 1957, 1951, 1946, 1940, 1935, 1930, 1926, 1920
16 GULF ST	2020, 2017, 2014, 2010, 2005, 2001, 2000, 1996, 1995, 1992, 1990, 1985, 1981, 1975, 1971, 1966, 1961, 1957, 1951, 1946, 1940, 1935, 1930, 1926, 1920
16 GULF ST	2020, 2017, 2014, 2010, 2009, 2005, 2000, 1996, 1995, 1992, 1990, 1985, 1981, 1975, 1971, 1966, 1961, 1957, 1951, 1946, 1940, 1935, 1930, 1926, 1920
16 GULF ST	2020, 2017, 2014, 2010, 2009, 2005, 2001, 2000, 1996, 1995, 1992, 1990, 1985, 1981, 1975, 1971, 1961, 1957, 1951, 1946, 1940, 1935, 1930, 1926, 1920
16 GULF ST	2020, 2017, 2014, 2010, 2009, 2005, 2001, 2000, 1995, 1992, 1990, 1985, 1981, 1975, 1971, 1966, 1961, 1957, 1951, 1946, 1940, 1935, 1930, 1926, 1920
16 GULF ST	2020, 2017, 2014, 2010, 2009, 2005, 2001, 2000, 1996, 1992, 1990, 1985, 1981, 1975, 1971, 1966, 1961, 1957, 1951, 1946, 1940, 1935, 1930, 1926, 1920
16 OAK ST	2020, 2017, 2014, 2010, 2009, 2005, 2001, 2000, 1996, 1995, 1992, 1990, 1985, 1981, 1975, 1971, 1966, 1961, 1957, 1951, 1946, 1935, 1930, 1926, 1920
16 PINE ST	2020, 2017, 2014, 2010, 2009, 2005, 2001, 2000, 1996, 1995, 1992, 1990, 1985, 1981, 1975, 1971, 1966, 1961, 1957, 1951, 1946, 1935, 1930, 1926, 1920
16 PINE ST	2020, 2017, 2014, 2010, 2009, 2005, 2001, 2000, 1996, 1995, 1992, 1990, 1985, 1981, 1975, 1971, 1966, 1961, 1957, 1951, 1946, 1940, 1930, 1926, 1920
16 PINE ST	2020, 2017, 2014, 2010, 2009, 2005, 2001, 2000, 1996, 1995, 1992, 1990, 1985, 1981, 1975, 1971, 1966, 1961, 1957, 1946, 1940, 1935, 1930, 1926, 1920
16 PINE ST	2020, 2017, 2014, 2010, 2009, 2005, 2001, 2000, 1996, 1995, 1992, 1990, 1985, 1981, 1975, 1971, 1966, 1961, 1951, 1946, 1940, 1935, 1930, 1926, 1920
16 PINE ST	2020, 2017, 2014, 2010, 2009, 2005, 2001, 2000, 1996, 1995, 1992, 1990, 1985, 1981, 1975, 1971, 1966, 1957, 1951, 1946, 1940, 1935, 1930, 1926, 1920
16 PINE ST	2020, 2017, 2014, 2010, 2009, 2005, 2001, 1996, 1995, 1992, 1990, 1985, 1981, 1975, 1971, 1966, 1961, 1957, 1951, 1946, 1940, 1935, 1930, 1926, 1920
16 PINE ST	2020, 2017, 2014, 2010, 2009, 2005, 2001, 2000, 1995, 1992, 1990, 1985, 1981, 1975, 1971, 1966, 1961, 1957, 1951, 1946, 1940, 1935, 1930, 1926, 1920
16 PINE ST	2020, 2017, 2014, 2010, 2009, 2005, 2000, 1996, 1995, 1992, 1990, 1985, 1981, 1975, 1971, 1966, 1961, 1957, 1951, 1946, 1940, 1935, 1930, 1926, 1920

FINDINGS

Address Researched	Address Not Identified in Research Source
16 PINE ST	2020, 2017, 2014, 2010, 2009, 2005, 2001, 2000, 1996, 1995, 1992, 1990, 1985, 1981, 1975, 1966, 1961, 1957, 1951, 1946, 1940, 1935, 1930, 1926, 1920
16 PINE ST	2020, 2017, 2014, 2010, 2009, 2005, 2001, 2000, 1996, 1995, 1992, 1990, 1985, 1981, 1971, 1966, 1961, 1957, 1951, 1946, 1940, 1935, 1930, 1926, 1920
16 PINE ST	2020, 2017, 2014, 2010, 2009, 2005, 2001, 2000, 1996, 1995, 1992, 1990, 1985, 1975, 1971, 1966, 1961, 1957, 1951, 1946, 1940, 1935, 1930, 1926, 1920
16 PINE ST	2020, 2017, 2014, 2010, 2009, 2005, 2001, 2000, 1996, 1995, 1992, 1990, 1985, 1981, 1975, 1971, 1961, 1957, 1951, 1946, 1940, 1935, 1930, 1926, 1920
16 PINE ST	2020, 2017, 2014, 2010, 2009, 2005, 2001, 2000, 1996, 1995, 1992, 1990, 1981, 1975, 1971, 1966, 1961, 1957, 1951, 1946, 1940, 1935, 1930, 1926, 1920
16 PINE ST	2020, 2017, 2014, 2010, 2009, 2005, 2001, 2000, 1996, 1995, 1992, 1985, 1981, 1975, 1971, 1966, 1961, 1957, 1951, 1946, 1940, 1935, 1930, 1926, 1920
16 RYAN ST	2020, 2017, 2014, 2010, 2009, 2005, 2001, 2000, 1996, 1992, 1990, 1985, 1981, 1975, 1971, 1966, 1961, 1957, 1951, 1946, 1940, 1935, 1930, 1926, 1920
16 RYAN ST	2020, 2017, 2014, 2010, 2009, 2005, 2001, 2000, 1996, 1995, 1992, 1990, 1985, 1981, 1975, 1971, 1961, 1957, 1951, 1946, 1940, 1935, 1930, 1926, 1920
16 RYAN ST	2020, 2017, 2014, 2010, 2009, 2005, 2001, 1996, 1995, 1992, 1990, 1985, 1981, 1975, 1971, 1966, 1961, 1957, 1951, 1946, 1940, 1935, 1930, 1926, 1920
16 RYAN ST	2020, 2017, 2014, 2010, 2009, 2005, 2001, 2000, 1995, 1992, 1990, 1985, 1981, 1975, 1971, 1966, 1961, 1957, 1951, 1946, 1940, 1935, 1930, 1926, 1920
16 RYAN ST	2020, 2017, 2014, 2010, 2009, 2001, 2000, 1996, 1995, 1992, 1990, 1985, 1981, 1975, 1971, 1966, 1961, 1957, 1951, 1946, 1940, 1935, 1930, 1926, 1920
16 RYAN ST	2020, 2017, 2014, 2010, 2009, 2005, 2000, 1996, 1995, 1992, 1990, 1985, 1981, 1975, 1971, 1966, 1961, 1957, 1951, 1946, 1940, 1935, 1930, 1926, 1920
16 RYAN ST	2020, 2017, 2014, 2010, 2005, 2001, 2000, 1996, 1995, 1992, 1990, 1985, 1981, 1975, 1971, 1966, 1961, 1957, 1951, 1946, 1940, 1935, 1930, 1926, 1920
16 RYAN ST	2020, 2017, 2014, 2009, 2005, 2001, 2000, 1996, 1995, 1992, 1990, 1985, 1981, 1975, 1971, 1966, 1961, 1957, 1951, 1946, 1940, 1935, 1930, 1926, 1920
16 RYAN ST	2020, 2017, 2014, 2010, 2009, 2005, 2001, 2000, 1996, 1995, 1992, 1990, 1985, 1981, 1975, 1971, 1966, 1957, 1951, 1946, 1940, 1935, 1930, 1926, 1920
16 RYAN ST	2020, 2017, 2014, 2010, 2009, 2005, 2001, 2000, 1996, 1995, 1992, 1990, 1985, 1981, 1975, 1971, 1966, 1961, 1951, 1946, 1940, 1935, 1930, 1926, 1920
16 RYAN ST	2020, 2017, 2014, 2010, 2009, 2005, 2001, 2000, 1996, 1995, 1992, 1990, 1985, 1981, 1975, 1971, 1966, 1961, 1957, 1946, 1940, 1935, 1930, 1926, 1920
16 SOUTHERN ST	2020, 2017, 2014, 2010, 2009, 2005, 2001, 2000, 1996, 1995, 1992, 1990, 1985, 1981, 1975, 1971, 1966, 1961, 1957, 1946, 1940, 1935, 1930, 1926, 1920
16 SOUTHERN ST	2020, 2017, 2014, 2010, 2009, 2005, 2001, 2000, 1996, 1995, 1992, 1990, 1985, 1981, 1975, 1971, 1966, 1961, 1951, 1946, 1940, 1935, 1930, 1926, 1920
16 SOUTHERN ST	2020, 2017, 2014, 2010, 2009, 2005, 2001, 2000, 1996, 1995, 1992, 1990, 1985, 1981, 1975, 1971, 1966, 1957, 1951, 1946, 1940, 1935, 1930, 1926, 1920
16 SOUTHERN ST	2020, 2017, 2014, 2009, 2005, 2001, 2000, 1996, 1995, 1992, 1990, 1985, 1981, 1975, 1971, 1966, 1961, 1957, 1951, 1946, 1940, 1935, 1930, 1926, 1920
16 SOUTHERN ST	2020, 2017, 2010, 2009, 2005, 2001, 2000, 1996, 1995, 1992, 1990, 1985, 1981, 1975, 1971, 1966, 1961, 1957, 1951, 1946, 1940, 1935, 1930, 1926, 1920

FINDINGS

Address Researched	Address Not Identified in Research Source
16 SOUTHERN ST	2020, 2014, 2010, 2009, 2005, 2001, 2000, 1996, 1995, 1992, 1990, 1985, 1981, 1975, 1971, 1966, 1961, 1957, 1951, 1946, 1940, 1935, 1930, 1926, 1920
16 SOUTHERN ST	2020, 2017, 2014, 2010, 2005, 2001, 2000, 1996, 1995, 1992, 1990, 1985, 1981, 1975, 1971, 1966, 1961, 1957, 1951, 1946, 1940, 1935, 1930, 1926, 1920
16 SOUTHERN ST	2020, 2017, 2014, 2010, 2009, 2005, 2000, 1996, 1995, 1992, 1990, 1985, 1981, 1975, 1971, 1966, 1961, 1957, 1951, 1946, 1940, 1935, 1930, 1926, 1920
16 SOUTHERN ST	2020, 2017, 2014, 2010, 2009, 2001, 2000, 1996, 1995, 1992, 1990, 1985, 1981, 1975, 1971, 1966, 1961, 1957, 1951, 1946, 1940, 1935, 1930, 1926, 1920
16 SOUTHERN ST	2020, 2017, 2014, 2010, 2009, 2005, 2001, 2000, 1995, 1992, 1990, 1985, 1981, 1975, 1971, 1966, 1961, 1957, 1951, 1946, 1940, 1935, 1930, 1926, 1920
16 SOUTHERN ST	2020, 2017, 2014, 2010, 2009, 2005, 2001, 1996, 1995, 1992, 1990, 1985, 1981, 1975, 1971, 1966, 1961, 1957, 1951, 1946, 1940, 1935, 1930, 1926, 1920
16 SOUTHERN ST	2020, 2017, 2014, 2010, 2009, 2005, 2001, 2000, 1996, 1995, 1992, 1990, 1985, 1981, 1975, 1971, 1961, 1957, 1951, 1946, 1940, 1935, 1930, 1926, 1920
16 SOUTHERN ST	2020, 2017, 2014, 2010, 2009, 2005, 2001, 2000, 1996, 1992, 1990, 1985, 1981, 1975, 1971, 1966, 1961, 1957, 1951, 1946, 1940, 1935, 1930, 1926, 1920
16 SOUTHERN ST	2020, 2017, 2014, 2010, 2009, 2005, 2001, 2000, 1996, 1995, 1990, 1985, 1981, 1975, 1971, 1966, 1961, 1957, 1951, 1946, 1940, 1935, 1930, 1926, 1920
161 HILL ST	2020, 2017, 2014, 2010, 2009, 2005, 2001, 2000, 1996, 1995, 1992, 1990, 1985, 1981, 1975, 1971, 1966, 1961, 1957, 1951, 1940, 1935, 1930, 1926, 1920
167 HILL ST	2020, 2017, 2014, 2010, 2009, 2005, 2001, 2000, 1996, 1995, 1992, 1990, 1985, 1981, 1975, 1971, 1966, 1961, 1957, 1951, 1940, 1935, 1930, 1926, 1920
167 HILL ST	2020, 2017, 2014, 2010, 2009, 2005, 2001, 2000, 1996, 1995, 1992, 1990, 1985, 1981, 1975, 1971, 1966, 1957, 1951, 1946, 1940, 1935, 1930, 1926, 1920
167 HILL ST	2020, 2017, 2014, 2010, 2009, 2005, 2001, 2000, 1996, 1995, 1992, 1990, 1985, 1981, 1975, 1971, 1966, 1961, 1951, 1946, 1940, 1935, 1930, 1926, 1920
167 HILL ST	2020, 2017, 2014, 2010, 2009, 2005, 2001, 2000, 1996, 1995, 1992, 1990, 1985, 1981, 1975, 1971, 1966, 1961, 1957, 1946, 1940, 1935, 1930, 1926, 1920
167 HILL ST	2020, 2017, 2014, 2010, 2009, 2005, 2001, 2000, 1996, 1995, 1992, 1990, 1985, 1981, 1975, 1966, 1961, 1957, 1951, 1946, 1940, 1935, 1930, 1926, 1920
167 HILL ST	2020, 2017, 2014, 2010, 2009, 2005, 2001, 2000, 1996, 1995, 1992, 1990, 1985, 1981, 1971, 1966, 1961, 1957, 1951, 1946, 1940, 1935, 1930, 1926, 1920
167 HILL ST	2020, 2017, 2014, 2010, 2009, 2005, 2001, 2000, 1996, 1995, 1992, 1990, 1985, 1981, 1975, 1971, 1961, 1957, 1951, 1946, 1940, 1935, 1930, 1926, 1920
167 HILL ST	2020, 2017, 2014, 2010, 2009, 2005, 2001, 2000, 1996, 1995, 1992, 1990, 1985, 1975, 1971, 1966, 1961, 1957, 1951, 1946, 1940, 1935, 1930, 1926, 1920
17 GOULD ST	2020, 2017, 2014, 2010, 2009, 2005, 2001, 2000, 1996, 1995, 1992, 1990, 1985, 1981, 1975, 1971, 1966, 1961, 1951, 1946, 1940, 1935, 1930, 1926, 1920
17 GOULD ST	2020, 2017, 2014, 2010, 2009, 2005, 2001, 2000, 1996, 1995, 1992, 1990, 1985, 1981, 1975, 1971, 1966, 1961, 1957, 1946, 1940, 1935, 1930, 1926, 1920
17 GOULD ST	2020, 2017, 2014, 2010, 2009, 2005, 2001, 2000, 1996, 1995, 1992, 1990, 1985, 1981, 1975, 1971, 1966, 1961, 1957, 1951, 1946, 1935, 1930, 1926, 1920

FINDINGS

Address Researched	Address Not Identified in Research Source
17 GULF ST	2020, 2017, 2014, 2010, 2009, 2005, 2001, 2000, 1996, 1995, 1992, 1990, 1985, 1981, 1975, 1971, 1966, 1961, 1957, 1946, 1940, 1935, 1930, 1926, 1920
17 GULF ST	2020, 2017, 2014, 2010, 2009, 2005, 2001, 2000, 1996, 1995, 1992, 1990, 1985, 1981, 1975, 1971, 1966, 1957, 1951, 1946, 1940, 1935, 1930, 1926, 1920
17 GULF ST	2020, 2017, 2014, 2010, 2009, 2005, 2001, 2000, 1996, 1995, 1992, 1990, 1985, 1981, 1975, 1971, 1966, 1961, 1951, 1946, 1940, 1935, 1930, 1926, 1920
17 GULF ST	2020, 2017, 2014, 2010, 2009, 2005, 2001, 2000, 1996, 1995, 1992, 1990, 1985, 1981, 1975, 1971, 1961, 1957, 1951, 1946, 1940, 1935, 1930, 1926, 1920
17 GULF ST	2020, 2017, 2014, 2010, 2009, 2005, 2001, 2000, 1996, 1995, 1990, 1985, 1981, 1975, 1971, 1966, 1961, 1957, 1951, 1946, 1940, 1935, 1930, 1926, 1920
17 GULF ST	2020, 2017, 2014, 2010, 2009, 2005, 2001, 2000, 1995, 1992, 1990, 1985, 1981, 1975, 1971, 1966, 1961, 1957, 1951, 1946, 1940, 1935, 1930, 1926, 1920
17 GULF ST	2020, 2017, 2014, 2010, 2009, 2005, 2001, 1996, 1995, 1992, 1990, 1985, 1981, 1975, 1971, 1966, 1961, 1957, 1951, 1946, 1940, 1935, 1930, 1926, 1920
17 GULF ST	2020, 2017, 2014, 2010, 2009, 2005, 2001, 2000, 1996, 1992, 1990, 1985, 1981, 1975, 1971, 1966, 1961, 1957, 1951, 1946, 1940, 1935, 1930, 1926, 1920
17 GULF ST	2020, 2017, 2014, 2010, 2009, 2005, 2000, 1996, 1995, 1992, 1990, 1985, 1981, 1975, 1971, 1966, 1961, 1957, 1951, 1946, 1940, 1935, 1930, 1926, 1920
17 GULF ST	2020, 2017, 2014, 2010, 2009, 2001, 2000, 1996, 1995, 1992, 1990, 1985, 1981, 1975, 1971, 1966, 1961, 1957, 1951, 1946, 1940, 1935, 1930, 1926, 1920
17 GULF ST	2020, 2017, 2014, 2010, 2005, 2001, 2000, 1996, 1995, 1992, 1990, 1985, 1981, 1975, 1971, 1966, 1961, 1957, 1951, 1946, 1940, 1935, 1930, 1926, 1920
17 GULF ST	2020, 2017, 2010, 2009, 2005, 2001, 2000, 1996, 1995, 1992, 1990, 1985, 1981, 1975, 1971, 1966, 1961, 1957, 1951, 1946, 1940, 1935, 1930, 1926, 1920
17 GULF ST	2020, 2014, 2010, 2009, 2005, 2001, 2000, 1996, 1995, 1992, 1990, 1985, 1981, 1975, 1971, 1966, 1961, 1957, 1951, 1946, 1940, 1935, 1930, 1926, 1920
17 OAK ST	2020, 2017, 2014, 2010, 2009, 2005, 2001, 2000, 1996, 1995, 1992, 1990, 1985, 1981, 1975, 1971, 1966, 1961, 1951, 1946, 1940, 1935, 1930, 1926, 1920
17 PINE ST	2020, 2017, 2014, 2010, 2009, 2005, 2001, 2000, 1996, 1995, 1992, 1990, 1985, 1981, 1975, 1971, 1966, 1961, 1951, 1946, 1940, 1935, 1930, 1926, 1920
17 PINE ST	2020, 2017, 2014, 2010, 2009, 2005, 2001, 2000, 1996, 1995, 1992, 1990, 1985, 1981, 1975, 1971, 1966, 1957, 1951, 1946, 1940, 1935, 1930, 1926, 1920
17 PINE ST	2020, 2017, 2014, 2010, 2009, 2005, 2001, 2000, 1996, 1995, 1992, 1990, 1985, 1981, 1975, 1971, 1966, 1961, 1957, 1946, 1940, 1935, 1930, 1926, 1920
17 PINE ST	2020, 2017, 2014, 2010, 2009, 2005, 2001, 2000, 1996, 1995, 1992, 1990, 1985, 1981, 1975, 1971, 1966, 1961, 1957, 1951, 1940, 1935, 1930, 1926, 1920
17 PINE ST	2020, 2017, 2014, 2010, 2009, 2005, 2001, 2000, 1995, 1992, 1990, 1985, 1981, 1975, 1971, 1966, 1961, 1957, 1951, 1946, 1940, 1935, 1930, 1926, 1920
17 PINE ST	2020, 2017, 2014, 2010, 2009, 2005, 2001, 2000, 1996, 1995, 1992, 1985, 1981, 1975, 1971, 1966, 1961, 1957, 1951, 1946, 1940, 1935, 1930, 1926, 1920
17 PINE ST	2020, 2017, 2014, 2010, 2009, 2005, 2001, 2000, 1996, 1995, 1992, 1990, 1981, 1975, 1971, 1966, 1961, 1957, 1951, 1946, 1940, 1935, 1930, 1926, 1920
17 PINE ST	2020, 2017, 2014, 2010, 2009, 2005, 2001, 2000, 1996, 1995, 1992, 1990, 1985, 1975, 1971, 1966, 1961, 1957, 1951, 1946, 1940, 1935, 1930, 1926, 1920

FINDINGS

Address Researched	Address Not Identified in Research Source
17 PINE ST	2020, 2017, 2014, 2010, 2009, 2005, 2001, 2000, 1996, 1995, 1992, 1990, 1985, 1981, 1971, 1966, 1961, 1957, 1951, 1946, 1940, 1935, 1930, 1926, 1920
17 PINE ST	2020, 2017, 2014, 2010, 2009, 2005, 2001, 2000, 1996, 1995, 1992, 1990, 1985, 1981, 1975, 1966, 1961, 1957, 1951, 1946, 1940, 1935, 1930, 1926, 1920
17 PINE ST	2020, 2017, 2014, 2010, 2009, 2005, 2001, 2000, 1996, 1995, 1992, 1990, 1985, 1981, 1975, 1971, 1961, 1957, 1951, 1946, 1940, 1935, 1930, 1926, 1920
17 RYAN ST	2020, 2017, 2014, 2010, 2009, 2005, 2001, 2000, 1996, 1995, 1992, 1990, 1985, 1981, 1975, 1971, 1961, 1957, 1951, 1946, 1940, 1935, 1930, 1926, 1920
17 RYAN ST	2020, 2017, 2014, 2010, 2009, 2005, 2001, 2000, 1996, 1992, 1990, 1985, 1981, 1975, 1971, 1966, 1961, 1957, 1951, 1946, 1940, 1935, 1930, 1926, 1920
17 RYAN ST	2020, 2014, 2010, 2009, 2005, 2001, 2000, 1996, 1995, 1992, 1990, 1985, 1981, 1975, 1971, 1966, 1961, 1957, 1951, 1946, 1940, 1935, 1930, 1926, 1920
17 RYAN ST	2020, 2017, 2010, 2009, 2005, 2001, 2000, 1996, 1995, 1992, 1990, 1985, 1981, 1975, 1971, 1966, 1961, 1957, 1951, 1946, 1940, 1935, 1930, 1926, 1920
17 RYAN ST	2020, 2017, 2014, 2009, 2005, 2001, 2000, 1996, 1995, 1992, 1990, 1985, 1981, 1975, 1971, 1966, 1961, 1957, 1951, 1946, 1940, 1935, 1930, 1926, 1920
17 RYAN ST	2020, 2017, 2014, 2010, 2005, 2001, 2000, 1996, 1995, 1992, 1990, 1985, 1981, 1975, 1971, 1966, 1961, 1957, 1951, 1946, 1940, 1935, 1930, 1926, 1920
17 RYAN ST	2020, 2017, 2014, 2010, 2009, 2001, 2000, 1996, 1995, 1992, 1990, 1985, 1981, 1975, 1971, 1966, 1961, 1957, 1951, 1946, 1940, 1935, 1930, 1926, 1920
17 RYAN ST	2020, 2017, 2014, 2010, 2009, 2005, 2000, 1996, 1995, 1992, 1990, 1985, 1981, 1975, 1971, 1966, 1961, 1957, 1951, 1946, 1940, 1935, 1930, 1926, 1920
17 RYAN ST	2020, 2017, 2014, 2010, 2009, 2005, 2001, 2000, 1996, 1995, 1992, 1990, 1985, 1981, 1975, 1971, 1966, 1961, 1957, 1946, 1940, 1935, 1930, 1926, 1920
17 RYAN ST	2020, 2017, 2014, 2010, 2009, 2005, 2001, 2000, 1996, 1995, 1992, 1990, 1985, 1981, 1975, 1971, 1966, 1957, 1951, 1946, 1940, 1935, 1930, 1926, 1920
17 RYAN ST	2020, 2017, 2014, 2010, 2009, 2005, 2001, 2000, 1996, 1995, 1992, 1990, 1985, 1981, 1975, 1971, 1966, 1961, 1951, 1946, 1940, 1935, 1930, 1926, 1920
171 HILL ST	2020, 2017, 2014, 2010, 2009, 2005, 2001, 2000, 1996, 1995, 1992, 1990, 1985, 1981, 1971, 1966, 1961, 1957, 1951, 1946, 1940, 1935, 1930, 1926, 1920
171 HILL ST	2020, 2017, 2014, 2010, 2009, 2005, 2001, 2000, 1996, 1995, 1992, 1990, 1985, 1981, 1975, 1966, 1961, 1957, 1951, 1946, 1940, 1935, 1930, 1926, 1920
171 HILL ST	2020, 2017, 2014, 2010, 2009, 2005, 2001, 2000, 1996, 1995, 1992, 1990, 1985, 1981, 1975, 1971, 1966, 1961, 1957, 1951, 1946, 1940, 1930, 1926, 1920
171 HILL ST	2020, 2017, 2014, 2010, 2009, 2005, 2001, 2000, 1996, 1995, 1992, 1990, 1985, 1981, 1975, 1971, 1966, 1957, 1951, 1946, 1940, 1935, 1930, 1926, 1920
171 HILL ST	2020, 2017, 2014, 2010, 2009, 2005, 2001, 2000, 1996, 1995, 1992, 1990, 1985, 1981, 1975, 1971, 1966, 1961, 1957, 1951, 1940, 1935, 1930, 1926, 1920
171 HILL ST	2020, 2017, 2014, 2010, 2009, 2005, 2001, 2000, 1996, 1995, 1992, 1990, 1985, 1981, 1975, 1971, 1966, 1961, 1957, 1946, 1940, 1935, 1930, 1926, 1920
171 HILL ST	2020, 2017, 2014, 2010, 2009, 2005, 2001, 2000, 1996, 1995, 1992, 1990, 1985, 1981, 1975, 1971, 1966, 1961, 1951, 1946, 1940, 1935, 1930, 1926, 1920
171 HILL ST	2020, 2017, 2014, 2010, 2009, 2005, 2001, 2000, 1996, 1995, 1992, 1990, 1985, 1981, 1975, 1971, 1961, 1957, 1951, 1946, 1940, 1935, 1930, 1926, 1920

FINDINGS

Address Researched	Address Not Identified in Research Source
171 HILL ST	2020, 2017, 2014, 2010, 2009, 2005, 2001, 2000, 1996, 1995, 1992, 1990, 1985, 1975, 1971, 1966, 1961, 1957, 1951, 1946, 1940, 1935, 1930, 1926, 1920
173 HILL ST	2020, 2017, 2014, 2010, 2009, 2005, 2001, 2000, 1996, 1995, 1992, 1990, 1985, 1981, 1975, 1971, 1966, 1961, 1957, 1946, 1940, 1935, 1930, 1926, 1920
175 HILL ST	2020, 2017, 2014, 2010, 2009, 2005, 2001, 2000, 1996, 1995, 1992, 1990, 1985, 1981, 1975, 1971, 1966, 1961, 1957, 1946, 1940, 1935, 1930, 1926, 1920
18 GOULD ST	2020, 2017, 2014, 2010, 2009, 2005, 2001, 2000, 1996, 1995, 1992, 1990, 1985, 1981, 1975, 1971, 1966, 1961, 1957, 1946, 1940, 1935, 1930, 1926, 1920
18 GOULD ST	2020, 2017, 2014, 2010, 2009, 2005, 2001, 2000, 1996, 1995, 1992, 1990, 1985, 1981, 1975, 1971, 1966, 1961, 1957, 1951, 1946, 1935, 1930, 1926, 1920
18 GOULD ST	2020, 2017, 2014, 2010, 2009, 2005, 2001, 2000, 1996, 1995, 1992, 1990, 1985, 1981, 1975, 1971, 1966, 1961, 1951, 1946, 1940, 1935, 1930, 1926, 1920
18 GULF ST	2020, 2017, 2014, 2010, 2009, 2005, 2001, 2000, 1996, 1995, 1992, 1990, 1985, 1981, 1975, 1971, 1966, 1957, 1951, 1946, 1940, 1935, 1930, 1926, 1920
18 GULF ST	2020, 2017, 2014, 2010, 2009, 2005, 2001, 2000, 1996, 1995, 1992, 1990, 1985, 1981, 1975, 1971, 1966, 1961, 1951, 1946, 1940, 1935, 1930, 1926, 1920
18 GULF ST	2020, 2017, 2014, 2010, 2009, 2005, 2001, 2000, 1996, 1995, 1992, 1990, 1985, 1981, 1975, 1971, 1966, 1961, 1957, 1946, 1940, 1935, 1930, 1926, 1920
18 GULF ST	2020, 2017, 2014, 2010, 2009, 2005, 2001, 2000, 1996, 1995, 1992, 1990, 1985, 1981, 1975, 1971, 1961, 1957, 1951, 1946, 1940, 1935, 1930, 1926, 1920
18 GULF ST	2020, 2017, 2014, 2010, 2009, 2005, 2001, 2000, 1996, 1992, 1990, 1985, 1981, 1975, 1971, 1966, 1961, 1957, 1951, 1946, 1940, 1935, 1930, 1926, 1920
18 GULF ST	2020, 2017, 2014, 2010, 2009, 2005, 2001, 1996, 1995, 1992, 1990, 1985, 1981, 1975, 1971, 1966, 1961, 1957, 1951, 1946, 1940, 1935, 1930, 1926, 1920
18 GULF ST	2020, 2017, 2014, 2010, 2009, 2005, 2001, 2000, 1995, 1992, 1990, 1985, 1981, 1975, 1971, 1966, 1961, 1957, 1951, 1946, 1940, 1935, 1930, 1926, 1920
18 GULF ST	2020, 2017, 2014, 2010, 2009, 2005, 2000, 1996, 1995, 1992, 1990, 1985, 1981, 1975, 1971, 1966, 1961, 1957, 1951, 1946, 1940, 1935, 1930, 1926, 1920
18 GULF ST	2020, 2017, 2014, 2010, 2005, 2001, 2000, 1996, 1995, 1992, 1990, 1985, 1981, 1975, 1971, 1966, 1961, 1957, 1951, 1946, 1940, 1935, 1930, 1926, 1920
18 GULF ST	2020, 2017, 2014, 2010, 2009, 2001, 2000, 1996, 1995, 1992, 1990, 1985, 1981, 1975, 1971, 1966, 1961, 1957, 1951, 1946, 1940, 1935, 1930, 1926, 1920
18 GULF ST	2020, 2017, 2014, 2009, 2005, 2001, 2000, 1996, 1995, 1992, 1990, 1985, 1981, 1975, 1971, 1966, 1961, 1957, 1951, 1946, 1940, 1935, 1930, 1926, 1920
18 GULF ST	2020, 2014, 2010, 2009, 2005, 2001, 2000, 1996, 1995, 1992, 1990, 1985, 1981, 1975, 1971, 1966, 1961, 1957, 1951, 1946, 1940, 1935, 1930, 1926, 1920
18 OAK ST	2020, 2017, 2014, 2010, 2009, 2005, 2001, 2000, 1996, 1995, 1992, 1990, 1985, 1981, 1975, 1971, 1966, 1961, 1957, 1951, 1946, 1935, 1930, 1926, 1920
18 OAK ST	2020, 2017, 2014, 2010, 2009, 2005, 2001, 2000, 1996, 1995, 1992, 1990, 1985, 1981, 1975, 1971, 1966, 1961, 1951, 1946, 1940, 1935, 1930, 1926, 1920
18 PINE ST	2020, 2017, 2014, 2010, 2009, 2005, 2001, 2000, 1996, 1995, 1992, 1990, 1985, 1981, 1975, 1971, 1966, 1961, 1951, 1946, 1940, 1935, 1930, 1926, 1920
18 PINE ST	2020, 2017, 2014, 2010, 2009, 2005, 2001, 2000, 1996, 1995, 1992, 1990, 1985, 1981, 1975, 1971, 1966, 1957, 1951, 1946, 1940, 1935, 1930, 1926, 1920

FINDINGS

Address Researched	Address Not Identified in Research Source
18 PINE ST	2020, 2017, 2014, 2010, 2009, 2005, 2001, 2000, 1996, 1995, 1992, 1990, 1985, 1981, 1975, 1971, 1966, 1961, 1957, 1951, 1940, 1935, 1930, 1926, 1920
18 PINE ST	2020, 2017, 2014, 2010, 2009, 2005, 2001, 2000, 1996, 1995, 1992, 1990, 1985, 1981, 1975, 1971, 1966, 1961, 1957, 1951, 1946, 1935, 1930, 1926, 1920
18 PINE ST	2020, 2017, 2014, 2010, 2009, 2005, 2001, 2000, 1996, 1995, 1992, 1990, 1985, 1981, 1975, 1971, 1966, 1961, 1957, 1946, 1940, 1935, 1930, 1926, 1920
18 PINE ST	2020, 2017, 2014, 2010, 2009, 2005, 2001, 2000, 1995, 1992, 1990, 1985, 1981, 1975, 1971, 1966, 1961, 1957, 1951, 1946, 1940, 1935, 1930, 1926, 1920
18 PINE ST	2020, 2017, 2014, 2010, 2009, 2005, 2001, 1996, 1995, 1992, 1990, 1985, 1981, 1975, 1971, 1966, 1961, 1957, 1951, 1946, 1940, 1935, 1930, 1926, 1920
18 PINE ST	2020, 2017, 2014, 2010, 2009, 2005, 2001, 2000, 1996, 1995, 1992, 1990, 1985, 1975, 1971, 1966, 1961, 1957, 1951, 1946, 1940, 1935, 1930, 1926, 1920
18 PINE ST	2020, 2017, 2014, 2010, 2009, 2005, 2001, 2000, 1996, 1995, 1992, 1990, 1985, 1981, 1975, 1966, 1961, 1957, 1951, 1946, 1940, 1935, 1930, 1926, 1920
18 PINE ST	2020, 2017, 2014, 2010, 2009, 2005, 2001, 2000, 1996, 1995, 1992, 1990, 1985, 1981, 1971, 1966, 1961, 1957, 1951, 1946, 1940, 1935, 1930, 1926, 1920
18 PINE ST	2020, 2017, 2014, 2010, 2009, 2005, 2001, 2000, 1996, 1995, 1992, 1990, 1985, 1981, 1975, 1971, 1961, 1957, 1951, 1946, 1940, 1935, 1930, 1926, 1920
18 PINE ST	2020, 2017, 2014, 2010, 2009, 2005, 2001, 2000, 1996, 1995, 1992, 1990, 1981, 1975, 1971, 1966, 1961, 1957, 1951, 1946, 1940, 1935, 1930, 1926, 1920
18 PINE ST	2020, 2017, 2014, 2010, 2009, 2005, 2001, 2000, 1996, 1995, 1992, 1985, 1981, 1975, 1971, 1966, 1961, 1957, 1951, 1946, 1940, 1935, 1930, 1926, 1920
18 RYAN ST	2020, 2017, 2014, 2010, 2009, 2005, 2001, 2000, 1996, 1992, 1990, 1985, 1981, 1975, 1971, 1966, 1961, 1957, 1951, 1946, 1940, 1935, 1930, 1926, 1920
18 RYAN ST	2020, 2017, 2014, 2010, 2009, 2005, 2001, 2000, 1996, 1995, 1992, 1990, 1985, 1981, 1975, 1971, 1961, 1957, 1951, 1946, 1940, 1935, 1930, 1926, 1920
18 RYAN ST	2020, 2014, 2010, 2009, 2005, 2001, 2000, 1996, 1995, 1992, 1990, 1985, 1981, 1975, 1971, 1966, 1961, 1957, 1951, 1946, 1940, 1935, 1930, 1926, 1920
18 RYAN ST	2020, 2017, 2010, 2009, 2005, 2001, 2000, 1996, 1995, 1992, 1990, 1985, 1981, 1975, 1971, 1966, 1961, 1957, 1951, 1946, 1940, 1935, 1930, 1926, 1920
18 RYAN ST	2020, 2017, 2014, 2009, 2005, 2001, 2000, 1996, 1995, 1992, 1990, 1985, 1981, 1975, 1971, 1966, 1961, 1957, 1951, 1946, 1940, 1935, 1930, 1926, 1920
18 RYAN ST	2020, 2017, 2014, 2010, 2005, 2001, 2000, 1996, 1995, 1992, 1990, 1985, 1981, 1975, 1971, 1966, 1961, 1957, 1951, 1946, 1940, 1935, 1930, 1926, 1920
18 RYAN ST	2020, 2017, 2014, 2010, 2009, 2001, 2000, 1996, 1995, 1992, 1990, 1985, 1981, 1975, 1971, 1966, 1961, 1957, 1951, 1946, 1940, 1935, 1930, 1926, 1920
18 RYAN ST	2020, 2017, 2014, 2010, 2009, 2005, 2000, 1996, 1995, 1992, 1990, 1985, 1981, 1975, 1971, 1966, 1961, 1957, 1951, 1946, 1940, 1935, 1930, 1926, 1920
18 RYAN ST	2020, 2017, 2014, 2010, 2009, 2005, 2001, 2000, 1996, 1995, 1992, 1990, 1985, 1981, 1975, 1971, 1966, 1961, 1957, 1951, 1946, 1940, 1935, 1926, 1920
18 RYAN ST	2020, 2017, 2014, 2010, 2009, 2005, 2001, 2000, 1996, 1995, 1992, 1990, 1985, 1981, 1975, 1971, 1966, 1961, 1957, 1946, 1940, 1935, 1930, 1926, 1920
18 RYAN ST	2020, 2017, 2014, 2010, 2009, 2005, 2001, 2000, 1996, 1995, 1992, 1990, 1985, 1981, 1975, 1971, 1966, 1957, 1951, 1946, 1940, 1935, 1930, 1926, 1920

FINDINGS

Address Researched	Address Not Identified in Research Source
18 RYAN ST	2020, 2017, 2014, 2010, 2009, 2005, 2001, 2000, 1996, 1995, 1992, 1990, 1985, 1981, 1975, 1971, 1966, 1961, 1951, 1946, 1940, 1935, 1930, 1926, 1920
18 RYAN ST	2020, 2017, 2014, 2010, 2009, 2005, 2001, 2000, 1996, 1995, 1992, 1990, 1985, 1981, 1975, 1971, 1966, 1961, 1957, 1951, 1946, 1940, 1935, 1930, 1920
18 SOUTHERN ST	2020, 2017, 2014, 2010, 2009, 2005, 2001, 2000, 1996, 1995, 1992, 1990, 1985, 1981, 1975, 1971, 1966, 1957, 1951, 1946, 1940, 1935, 1930, 1926, 1920
26 SOUTHERN ST	2020, 2017, 2014, 2010, 2009, 2005, 2001, 2000, 1995, 1992, 1990, 1985, 1981, 1975, 1971, 1966, 1961, 1957, 1951, 1946, 1940, 1935, 1930, 1926, 1920
26 SOUTHERN ST	2020, 2017, 2014, 2010, 2009, 2005, 2001, 2000, 1996, 1995, 1992, 1990, 1985, 1981, 1975, 1971, 1966, 1961, 1957, 1946, 1940, 1935, 1930, 1926, 1920
26 SOUTHERN ST	2020, 2017, 2014, 2010, 2009, 2005, 2001, 2000, 1996, 1995, 1992, 1990, 1985, 1981, 1975, 1971, 1966, 1961, 1951, 1946, 1940, 1935, 1930, 1926, 1920
26 SOUTHERN ST	2020, 2017, 2014, 2010, 2009, 2005, 2001, 2000, 1996, 1995, 1992, 1990, 1985, 1981, 1975, 1971, 1966, 1957, 1951, 1946, 1940, 1935, 1930, 1926, 1920
27 OAK ST	2020, 2017, 2014, 2010, 2009, 2005, 2001, 2000, 1996, 1995, 1992, 1990, 1985, 1981, 1975, 1971, 1966, 1961, 1951, 1946, 1940, 1935, 1930, 1926, 1920
28 OAK ST	2020, 2017, 2014, 2010, 2009, 2005, 2001, 2000, 1996, 1995, 1992, 1990, 1985, 1981, 1975, 1971, 1966, 1961, 1957, 1951, 1946, 1935, 1930, 1926, 1920
28 RYAN ST	2020, 2017, 2014, 2010, 2009, 2005, 2001, 2000, 1996, 1995, 1992, 1990, 1985, 1981, 1975, 1971, 1966, 1961, 1951, 1946, 1940, 1935, 1930, 1926, 1920
28 RYAN ST	2020, 2017, 2014, 2010, 2009, 2005, 2001, 2000, 1996, 1995, 1992, 1990, 1985, 1981, 1975, 1971, 1966, 1957, 1951, 1946, 1940, 1935, 1930, 1926, 1920
28 RYAN ST	2020, 2017, 2014, 2010, 2009, 2005, 2001, 2000, 1995, 1992, 1990, 1985, 1981, 1975, 1971, 1966, 1961, 1957, 1951, 1946, 1940, 1935, 1930, 1926, 1920
28 RYAN ST	2020, 2017, 2014, 2010, 2009, 2005, 2001, 1996, 1995, 1992, 1990, 1985, 1981, 1975, 1971, 1966, 1961, 1957, 1951, 1946, 1940, 1935, 1930, 1926, 1920
28 RYAN ST	2020, 2017, 2014, 2010, 2009, 2005, 2001, 2000, 1996, 1995, 1990, 1985, 1981, 1975, 1971, 1966, 1961, 1957, 1951, 1946, 1940, 1935, 1930, 1926, 1920
28 RYAN ST	2020, 2017, 2014, 2010, 2009, 2005, 2001, 2000, 1996, 1992, 1990, 1985, 1981, 1975, 1971, 1966, 1961, 1957, 1951, 1946, 1940, 1935, 1930, 1926, 1920
28 RYAN ST	2020, 2017, 2014, 2010, 2009, 2005, 2001, 2000, 1996, 1995, 1992, 1990, 1985, 1981, 1975, 1971, 1961, 1957, 1951, 1946, 1940, 1935, 1930, 1926, 1920
28 RYAN ST	2020, 2017, 2014, 2010, 2005, 2001, 2000, 1996, 1995, 1992, 1990, 1985, 1981, 1975, 1971, 1966, 1961, 1957, 1951, 1946, 1940, 1935, 1930, 1926, 1920
28 RYAN ST	2020, 2017, 2014, 2010, 2009, 2001, 2000, 1996, 1995, 1992, 1990, 1985, 1981, 1975, 1971, 1966, 1961, 1957, 1951, 1946, 1940, 1935, 1930, 1926, 1920
28 RYAN ST	2020, 2017, 2014, 2009, 2005, 2001, 2000, 1996, 1995, 1992, 1990, 1985, 1981, 1975, 1971, 1966, 1961, 1957, 1951, 1946, 1940, 1935, 1930, 1926, 1920
28 RYAN ST	2020, 2017, 2010, 2009, 2005, 2001, 2000, 1996, 1995, 1992, 1990, 1985, 1981, 1975, 1971, 1966, 1961, 1957, 1951, 1946, 1940, 1935, 1930, 1926, 1920
28 SOUTHERN ST	2020, 2017, 2014, 2010, 2009, 2001, 2000, 1996, 1995, 1992, 1990, 1985, 1981, 1975, 1971, 1966, 1961, 1957, 1951, 1946, 1940, 1935, 1930, 1926, 1920
28 SOUTHERN ST	2020, 2017, 2014, 2010, 2009, 2005, 2000, 1996, 1995, 1992, 1990, 1985, 1981, 1975, 1971, 1966, 1961, 1957, 1951, 1946, 1940, 1935, 1930, 1926, 1920

FINDINGS

Address Researched	Address Not Identified in Research Source
28 SOUTHERN ST	2020, 2017, 2014, 2010, 2009, 2005, 2001, 2000, 1996, 1995, 1992, 1990, 1985, 1981, 1975, 1971, 1961, 1957, 1951, 1946, 1940, 1935, 1930, 1926, 1920
28 SOUTHERN ST	2020, 2017, 2014, 2010, 2009, 2005, 2001, 2000, 1996, 1992, 1990, 1985, 1981, 1975, 1971, 1966, 1961, 1957, 1951, 1946, 1940, 1935, 1930, 1926, 1920
28 SOUTHERN ST	2020, 2017, 2014, 2010, 2009, 2005, 2001, 1996, 1995, 1992, 1990, 1985, 1981, 1975, 1971, 1966, 1961, 1957, 1951, 1946, 1940, 1935, 1930, 1926, 1920
28 SOUTHERN ST	2020, 2017, 2014, 2010, 2009, 2005, 2001, 2000, 1995, 1992, 1990, 1985, 1981, 1975, 1971, 1966, 1961, 1957, 1951, 1946, 1940, 1935, 1930, 1926, 1920
28 SOUTHERN ST	2020, 2017, 2014, 2010, 2009, 2005, 2001, 2000, 1996, 1995, 1992, 1990, 1985, 1981, 1975, 1971, 1966, 1957, 1951, 1946, 1940, 1935, 1930, 1926, 1920
28 SOUTHERN ST	2020, 2017, 2014, 2010, 2009, 2005, 2001, 2000, 1996, 1995, 1992, 1990, 1985, 1981, 1975, 1971, 1966, 1961, 1957, 1946, 1940, 1935, 1930, 1926, 1920
28 SOUTHERN ST	2020, 2017, 2014, 2010, 2009, 2005, 2001, 2000, 1996, 1995, 1992, 1990, 1985, 1981, 1975, 1971, 1966, 1961, 1951, 1946, 1940, 1935, 1930, 1926, 1920
29 RYAN ST	2020, 2017, 2014, 2010, 2009, 2005, 2001, 2000, 1996, 1995, 1992, 1990, 1985, 1981, 1975, 1971, 1966, 1961, 1951, 1946, 1940, 1935, 1930, 1926, 1920
29 RYAN ST	2020, 2017, 2014, 2010, 2009, 2005, 2001, 2000, 1996, 1995, 1992, 1990, 1985, 1981, 1975, 1971, 1966, 1957, 1951, 1946, 1940, 1935, 1930, 1926, 1920
29 RYAN ST	2020, 2017, 2014, 2010, 2009, 2005, 2001, 2000, 1995, 1992, 1990, 1985, 1981, 1975, 1971, 1966, 1961, 1957, 1951, 1946, 1940, 1935, 1930, 1926, 1920
29 RYAN ST	2020, 2017, 2014, 2010, 2009, 2005, 2001, 1996, 1995, 1992, 1990, 1985, 1981, 1975, 1971, 1966, 1961, 1957, 1951, 1946, 1940, 1935, 1930, 1926, 1920
29 RYAN ST	2020, 2017, 2014, 2010, 2009, 2005, 2001, 2000, 1996, 1992, 1990, 1985, 1981, 1975, 1971, 1966, 1961, 1957, 1951, 1946, 1940, 1935, 1930, 1926, 1920
29 RYAN ST	2020, 2017, 2014, 2010, 2009, 2005, 2001, 2000, 1996, 1995, 1990, 1985, 1981, 1975, 1971, 1966, 1961, 1957, 1951, 1946, 1940, 1935, 1930, 1926, 1920
29 RYAN ST	2020, 2017, 2014, 2010, 2009, 2005, 2001, 2000, 1996, 1995, 1992, 1990, 1985, 1981, 1975, 1971, 1961, 1957, 1951, 1946, 1940, 1935, 1930, 1926, 1920
29 RYAN ST	2020, 2017, 2014, 2010, 2009, 2005, 2000, 1996, 1995, 1992, 1990, 1985, 1981, 1975, 1971, 1966, 1961, 1957, 1951, 1946, 1940, 1935, 1930, 1926, 1920
29 RYAN ST	2020, 2017, 2014, 2010, 2005, 2001, 2000, 1996, 1995, 1992, 1990, 1985, 1981, 1975, 1971, 1966, 1961, 1957, 1951, 1946, 1940, 1935, 1930, 1926, 1920
29 RYAN ST	2020, 2017, 2010, 2009, 2005, 2001, 2000, 1996, 1995, 1992, 1990, 1985, 1981, 1975, 1971, 1966, 1961, 1957, 1951, 1946, 1940, 1935, 1930, 1926, 1920
29 RYAN ST	2020, 2017, 2014, 2009, 2005, 2001, 2000, 1996, 1995, 1992, 1990, 1985, 1981, 1975, 1971, 1966, 1961, 1957, 1951, 1946, 1940, 1935, 1930, 1926, 1920
29 RYAN ST	2020, 2014, 2010, 2009, 2005, 2001, 2000, 1996, 1995, 1992, 1990, 1985, 1981, 1975, 1971, 1966, 1961, 1957, 1951, 1946, 1940, 1935, 1930, 1926, 1920
3 CANAL ST	2020, 2017, 2010, 2009, 2005, 2001, 2000, 1996, 1995, 1992, 1990, 1985, 1981, 1975, 1971, 1966, 1961, 1957, 1951, 1946, 1940, 1935, 1930, 1926, 1920
3 CANAL ST	2020, 2017, 2014, 2009, 2005, 2001, 2000, 1996, 1995, 1992, 1990, 1985, 1981, 1975, 1971, 1966, 1961, 1957, 1951, 1946, 1940, 1935, 1930, 1926, 1920
3 CANAL ST	2020, 2017, 2014, 2010, 2005, 2001, 2000, 1996, 1995, 1992, 1990, 1985, 1981, 1975, 1971, 1966, 1961, 1957, 1951, 1946, 1940, 1935, 1930, 1926, 1920

FINDINGS

Address Researched	Address Not Identified in Research Source
3 CANAL ST	2020, 2017, 2014, 2010, 2009, 2001, 2000, 1996, 1995, 1992, 1990, 1985, 1981, 1975, 1971, 1966, 1961, 1957, 1951, 1946, 1940, 1935, 1930, 1926, 1920
3 CANAL ST	2020, 2017, 2014, 2010, 2009, 2005, 2000, 1996, 1995, 1992, 1990, 1985, 1981, 1975, 1971, 1966, 1961, 1957, 1951, 1946, 1940, 1935, 1930, 1926, 1920
3 CANAL ST	2020, 2017, 2014, 2010, 2009, 2005, 2001, 2000, 1996, 1995, 1992, 1990, 1985, 1981, 1975, 1971, 1961, 1957, 1951, 1946, 1940, 1935, 1930, 1926, 1920
3 CANAL ST	2020, 2017, 2014, 2010, 2009, 2005, 2001, 2000, 1996, 1995, 1990, 1985, 1981, 1975, 1971, 1966, 1961, 1957, 1951, 1946, 1940, 1935, 1930, 1926, 1920
3 CANAL ST	2020, 2017, 2014, 2010, 2009, 2005, 2001, 1996, 1995, 1992, 1990, 1985, 1981, 1975, 1971, 1966, 1961, 1957, 1951, 1946, 1940, 1935, 1930, 1926, 1920
3 CANAL ST	2020, 2017, 2014, 2010, 2009, 2005, 2001, 2000, 1995, 1992, 1990, 1985, 1981, 1975, 1971, 1966, 1961, 1957, 1951, 1946, 1940, 1935, 1930, 1926, 1920
3 CANAL ST	2020, 2017, 2014, 2010, 2009, 2005, 2001, 2000, 1996, 1992, 1990, 1985, 1981, 1975, 1971, 1966, 1961, 1957, 1951, 1946, 1940, 1935, 1930, 1926, 1920
3 CANAL ST	2020, 2017, 2014, 2010, 2009, 2005, 2001, 2000, 1996, 1995, 1992, 1990, 1985, 1981, 1975, 1971, 1966, 1957, 1951, 1946, 1940, 1935, 1930, 1926, 1920
3 CANAL ST	2020, 2017, 2014, 2010, 2009, 2005, 2001, 2000, 1996, 1995, 1992, 1990, 1985, 1981, 1975, 1971, 1966, 1961, 1951, 1946, 1940, 1935, 1930, 1926, 1920
3 CANAL ST	2020, 2017, 2014, 2010, 2009, 2005, 2001, 2000, 1996, 1995, 1992, 1990, 1985, 1981, 1975, 1971, 1966, 1961, 1957, 1946, 1940, 1935, 1930, 1926, 1920
3 GOULD ST	2020, 2017, 2014, 2010, 2009, 2005, 2001, 2000, 1996, 1995, 1992, 1990, 1985, 1981, 1975, 1971, 1966, 1961, 1957, 1946, 1940, 1935, 1930, 1926, 1920
3 GOULD ST	2020, 2017, 2014, 2010, 2009, 2005, 2001, 2000, 1996, 1995, 1992, 1990, 1985, 1981, 1975, 1971, 1966, 1961, 1957, 1951, 1946, 1935, 1930, 1926, 1920
3 GOULD ST	2020, 2017, 2014, 2010, 2009, 2005, 2001, 2000, 1996, 1995, 1992, 1990, 1985, 1981, 1975, 1971, 1966, 1961, 1951, 1946, 1940, 1935, 1930, 1926, 1920
3 GULF ST	2020, 2017, 2014, 2010, 2009, 2005, 2001, 2000, 1996, 1995, 1992, 1990, 1985, 1981, 1975, 1971, 1966, 1957, 1951, 1946, 1940, 1935, 1930, 1926, 1920
3 GULF ST	2020, 2017, 2014, 2010, 2009, 2005, 2001, 2000, 1996, 1995, 1992, 1990, 1985, 1981, 1975, 1971, 1966, 1961, 1951, 1946, 1940, 1935, 1930, 1926, 1920
3 GULF ST	2020, 2017, 2014, 2010, 2009, 2005, 2001, 2000, 1996, 1995, 1992, 1990, 1985, 1981, 1975, 1971, 1966, 1961, 1957, 1946, 1940, 1935, 1930, 1926, 1920
3 GULF ST	2020, 2017, 2014, 2010, 2009, 2005, 2001, 2000, 1996, 1992, 1990, 1985, 1981, 1975, 1971, 1966, 1961, 1957, 1951, 1946, 1940, 1935, 1930, 1926, 1920
3 GULF ST	2020, 2017, 2014, 2010, 2009, 2005, 2001, 1996, 1995, 1992, 1990, 1985, 1981, 1975, 1971, 1966, 1961, 1957, 1951, 1946, 1940, 1935, 1930, 1926, 1920
3 GULF ST	2020, 2017, 2014, 2010, 2009, 2005, 2001, 2000, 1995, 1992, 1990, 1985, 1981, 1975, 1971, 1966, 1961, 1957, 1951, 1946, 1940, 1935, 1930, 1926, 1920
3 GULF ST	2020, 2017, 2014, 2010, 2009, 2005, 2001, 2000, 1996, 1995, 1990, 1985, 1981, 1975, 1971, 1966, 1961, 1957, 1951, 1946, 1940, 1935, 1930, 1926, 1920
3 GULF ST	2020, 2017, 2014, 2010, 2009, 2005, 2001, 2000, 1996, 1995, 1992, 1990, 1985, 1981, 1975, 1971, 1961, 1957, 1951, 1946, 1940, 1935, 1930, 1926, 1920
3 GULF ST	2020, 2017, 2014, 2010, 2009, 2005, 2000, 1996, 1995, 1992, 1990, 1985, 1981, 1975, 1971, 1966, 1961, 1957, 1951, 1946, 1940, 1935, 1930, 1926, 1920

FINDINGS

Address Researched	Address Not Identified in Research Source
3 GULF ST	2020, 2017, 2010, 2009, 2005, 2001, 2000, 1996, 1995, 1992, 1990, 1985, 1981, 1975, 1971, 1966, 1961, 1957, 1951, 1946, 1940, 1935, 1930, 1926, 1920
3 GULF ST	2020, 2014, 2010, 2009, 2005, 2001, 2000, 1996, 1995, 1992, 1990, 1985, 1981, 1975, 1971, 1966, 1961, 1957, 1951, 1946, 1940, 1935, 1930, 1926, 1920
3 HILL AVE	2020, 2017, 2014, 2010, 2009, 2005, 2001, 2000, 1996, 1995, 1992, 1990, 1985, 1981, 1975, 1971, 1966, 1961, 1951, 1946, 1940, 1935, 1930, 1926, 1920
3 HILL AVE	2020, 2017, 2014, 2010, 2009, 2005, 2001, 2000, 1996, 1995, 1992, 1990, 1985, 1981, 1975, 1971, 1966, 1957, 1951, 1946, 1940, 1935, 1930, 1926, 1920
3 HILL CHICKASAW ST	2020, 2017, 2014, 2010, 2009, 2005, 2001, 2000, 1996, 1995, 1992, 1990, 1985, 1981, 1975, 1971, 1966, 1957, 1951, 1946, 1940, 1935, 1930, 1926, 1920
3 HILL ST	2020, 2017, 2014, 2010, 2009, 2005, 2001, 2000, 1996, 1995, 1992, 1990, 1985, 1981, 1975, 1971, 1966, 1961, 1957, 1946, 1940, 1935, 1930, 1926, 1920
3 HILL ST	2020, 2017, 2014, 2010, 2009, 2005, 2001, 2000, 1996, 1995, 1992, 1990, 1985, 1981, 1975, 1971, 1966, 1961, 1951, 1946, 1940, 1935, 1930, 1926, 1920
3 HILL ST	2020, 2014, 2010, 2009, 2005, 2001, 2000, 1996, 1995, 1992, 1990, 1985, 1981, 1975, 1971, 1966, 1961, 1957, 1951, 1946, 1940, 1935, 1930, 1926, 1920
3 HILL ST	2020, 2017, 2010, 2009, 2005, 2001, 2000, 1996, 1995, 1992, 1990, 1985, 1981, 1975, 1971, 1966, 1961, 1957, 1951, 1946, 1940, 1935, 1930, 1926, 1920
3 HILL ST	2020, 2017, 2014, 2009, 2005, 2001, 2000, 1996, 1995, 1992, 1990, 1985, 1981, 1975, 1971, 1966, 1961, 1957, 1951, 1946, 1940, 1935, 1930, 1926, 1920
3 HILL ST	2020, 2017, 2014, 2010, 2009, 2005, 2000, 1996, 1995, 1992, 1990, 1985, 1981, 1975, 1971, 1966, 1961, 1957, 1951, 1946, 1940, 1935, 1930, 1926, 1920
3 HILL ST	2020, 2017, 2014, 2010, 2005, 2001, 2000, 1996, 1995, 1992, 1990, 1985, 1981, 1975, 1971, 1966, 1961, 1957, 1951, 1946, 1940, 1935, 1930, 1926, 1920
3 HILL ST	2020, 2017, 2014, 2010, 2009, 2005, 2001, 2000, 1996, 1995, 1992, 1990, 1985, 1981, 1975, 1971, 1961, 1957, 1951, 1946, 1940, 1935, 1930, 1926, 1920
3 HILL ST	2020, 2017, 2014, 2010, 2009, 2005, 2001, 2000, 1996, 1995, 1990, 1985, 1981, 1975, 1971, 1966, 1961, 1957, 1951, 1946, 1940, 1935, 1930, 1926, 1920
3 HILL ST	2020, 2017, 2014, 2010, 2009, 2005, 2001, 1996, 1995, 1992, 1990, 1985, 1981, 1975, 1971, 1966, 1961, 1957, 1951, 1946, 1940, 1935, 1930, 1926, 1920
3 HILL ST	2020, 2017, 2014, 2010, 2009, 2005, 2001, 2000, 1995, 1992, 1990, 1985, 1981, 1975, 1971, 1966, 1961, 1957, 1951, 1946, 1940, 1935, 1930, 1926, 1920
3 HILL ST	2020, 2017, 2014, 2010, 2009, 2005, 2001, 2000, 1996, 1992, 1990, 1985, 1981, 1975, 1971, 1966, 1961, 1957, 1951, 1946, 1940, 1935, 1930, 1926, 1920
3 OAK ST	2020, 2017, 2014, 2010, 2009, 2005, 2001, 2000, 1996, 1992, 1990, 1985, 1981, 1975, 1971, 1966, 1961, 1957, 1951, 1946, 1940, 1935, 1930, 1926, 1920
3 OAK ST	2020, 2017, 2014, 2010, 2009, 2005, 2001, 2000, 1995, 1992, 1990, 1985, 1981, 1975, 1971, 1966, 1961, 1957, 1951, 1946, 1940, 1935, 1930, 1926, 1920
3 OAK ST	2020, 2017, 2014, 2010, 2009, 2005, 2000, 1996, 1995, 1992, 1990, 1985, 1981, 1975, 1971, 1966, 1961, 1957, 1951, 1946, 1940, 1935, 1930, 1926, 1920
3 OAK ST	2020, 2017, 2014, 2010, 2005, 2001, 2000, 1996, 1995, 1992, 1990, 1985, 1981, 1975, 1971, 1966, 1961, 1957, 1951, 1946, 1940, 1935, 1930, 1926, 1920
3 OAK ST	2020, 2017, 2014, 2010, 2009, 2001, 2000, 1996, 1995, 1992, 1990, 1985, 1981, 1975, 1971, 1966, 1961, 1957, 1951, 1946, 1940, 1935, 1930, 1926, 1920

FINDINGS

Address Researched	Address Not Identified in Research Source
3 OAK ST	2020, 2017, 2014, 2009, 2005, 2001, 2000, 1996, 1995, 1992, 1990, 1985, 1981, 1975, 1971, 1966, 1961, 1957, 1951, 1946, 1940, 1935, 1930, 1926, 1920
3 OAK ST	2020, 2017, 2010, 2009, 2005, 2001, 2000, 1996, 1995, 1992, 1990, 1985, 1981, 1975, 1971, 1966, 1961, 1957, 1951, 1946, 1940, 1935, 1930, 1926, 1920
3 OAK ST	2020, 2017, 2014, 2010, 2009, 2005, 2001, 2000, 1996, 1995, 1992, 1990, 1985, 1981, 1975, 1971, 1966, 1961, 1957, 1951, 1946, 1935, 1930, 1926, 1920
3 OAK ST	2020, 2017, 2014, 2010, 2009, 2005, 2001, 2000, 1996, 1995, 1992, 1990, 1985, 1981, 1975, 1971, 1961, 1957, 1951, 1946, 1940, 1935, 1930, 1926, 1920
3 OAK ST	2020, 2017, 2014, 2010, 2009, 2005, 2001, 2000, 1996, 1995, 1992, 1990, 1985, 1981, 1975, 1971, 1966, 1961, 1951, 1946, 1940, 1935, 1930, 1926, 1920
3 PINE ST	2020, 2017, 2014, 2010, 2009, 2005, 2001, 2000, 1996, 1995, 1992, 1990, 1985, 1981, 1975, 1971, 1966, 1961, 1951, 1946, 1940, 1935, 1930, 1926, 1920
3 PINE ST	2020, 2017, 2014, 2010, 2009, 2005, 2001, 2000, 1996, 1995, 1992, 1990, 1985, 1981, 1975, 1971, 1966, 1957, 1951, 1946, 1940, 1935, 1930, 1926, 1920
3 PINE ST	2020, 2017, 2014, 2010, 2009, 2005, 2001, 2000, 1996, 1995, 1992, 1990, 1985, 1981, 1975, 1971, 1966, 1961, 1957, 1946, 1940, 1935, 1930, 1926, 1920
3 PINE ST	2020, 2017, 2014, 2010, 2009, 2005, 2001, 2000, 1996, 1995, 1992, 1990, 1985, 1981, 1975, 1971, 1961, 1957, 1951, 1946, 1940, 1935, 1930, 1926, 1920
3 PINE ST	2020, 2017, 2014, 2010, 2009, 2005, 2001, 2000, 1996, 1995, 1992, 1990, 1985, 1981, 1975, 1966, 1961, 1957, 1951, 1946, 1940, 1935, 1930, 1926, 1920
3 RYAN ST	2020, 2017, 2014, 2010, 2009, 2005, 2001, 2000, 1996, 1995, 1992, 1990, 1985, 1981, 1975, 1971, 1961, 1957, 1951, 1946, 1940, 1935, 1930, 1926, 1920
3 RYAN ST	2020, 2017, 2014, 2010, 2009, 2005, 2001, 2000, 1996, 1995, 1990, 1985, 1981, 1975, 1971, 1966, 1961, 1957, 1951, 1946, 1940, 1935, 1930, 1926, 1920
3 RYAN ST	2020, 2017, 2014, 2010, 2009, 2005, 2001, 2000, 1996, 1992, 1990, 1985, 1981, 1975, 1971, 1966, 1961, 1957, 1951, 1946, 1940, 1935, 1930, 1926, 1920
3 RYAN ST	2020, 2017, 2014, 2010, 2009, 2005, 2001, 1996, 1995, 1992, 1990, 1985, 1981, 1975, 1971, 1966, 1961, 1957, 1951, 1946, 1940, 1935, 1930, 1926, 1920
3 RYAN ST	2020, 2017, 2014, 2010, 2009, 2005, 2001, 2000, 1995, 1992, 1990, 1985, 1981, 1975, 1971, 1966, 1961, 1957, 1951, 1946, 1940, 1935, 1930, 1926, 1920
3 RYAN ST	2020, 2017, 2010, 2009, 2005, 2001, 2000, 1996, 1995, 1992, 1990, 1985, 1981, 1975, 1971, 1966, 1961, 1957, 1951, 1946, 1940, 1935, 1930, 1926, 1920
3 RYAN ST	2020, 2017, 2014, 2009, 2005, 2001, 2000, 1996, 1995, 1992, 1990, 1985, 1981, 1975, 1971, 1966, 1961, 1957, 1951, 1946, 1940, 1935, 1930, 1926, 1920
3 RYAN ST	2020, 2014, 2010, 2009, 2005, 2001, 2000, 1996, 1995, 1992, 1990, 1985, 1981, 1975, 1971, 1966, 1961, 1957, 1951, 1946, 1940, 1935, 1930, 1926, 1920
3 RYAN ST	2020, 2017, 2014, 2010, 2009, 2005, 2000, 1996, 1995, 1992, 1990, 1985, 1981, 1975, 1971, 1966, 1961, 1957, 1951, 1946, 1940, 1935, 1930, 1926, 1920
3 RYAN ST	2020, 2017, 2014, 2010, 2009, 2005, 2001, 2000, 1996, 1995, 1992, 1990, 1985, 1981, 1975, 1971, 1966, 1961, 1957, 1951, 1946, 1940, 1935, 1926, 1920
3 RYAN ST	2020, 2017, 2014, 2010, 2009, 2005, 2001, 2000, 1996, 1995, 1992, 1990, 1985, 1981, 1975, 1971, 1966, 1961, 1957, 1946, 1940, 1935, 1930, 1926, 1920
3 RYAN ST	2020, 2017, 2014, 2010, 2009, 2005, 2001, 2000, 1996, 1995, 1992, 1990, 1985, 1981, 1975, 1971, 1966, 1957, 1951, 1946, 1940, 1935, 1930, 1926, 1920

FINDINGS

Address Researched	Address Not Identified in Research Source
3 RYAN ST	2020, 2017, 2014, 2010, 2009, 2005, 2001, 2000, 1996, 1995, 1992, 1990, 1985, 1981, 1975, 1971, 1966, 1961, 1951, 1946, 1940, 1935, 1930, 1926, 1920
3 RYAN ST	2020, 2017, 2014, 2010, 2009, 2005, 2001, 2000, 1996, 1995, 1992, 1990, 1985, 1981, 1975, 1971, 1966, 1961, 1957, 1951, 1946, 1940, 1935, 1930, 1920
3 SOUTHERN ST	2020, 2017, 2014, 2010, 2009, 2005, 2001, 2000, 1996, 1995, 1992, 1990, 1985, 1981, 1975, 1971, 1966, 1957, 1951, 1946, 1940, 1935, 1930, 1926, 1920
3 SOUTHERN ST	2020, 2017, 2014, 2010, 2009, 2005, 2001, 2000, 1996, 1995, 1992, 1990, 1985, 1981, 1975, 1971, 1966, 1961, 1957, 1946, 1940, 1935, 1930, 1926, 1920
3 SOUTHERN ST	2020, 2017, 2014, 2010, 2009, 2005, 2001, 2000, 1996, 1995, 1992, 1990, 1985, 1981, 1975, 1971, 1966, 1961, 1951, 1946, 1940, 1935, 1930, 1926, 1920
3 SOUTHERN ST	2020, 2017, 2014, 2010, 2009, 2005, 2000, 1996, 1995, 1992, 1990, 1985, 1981, 1975, 1971, 1966, 1961, 1957, 1951, 1946, 1940, 1935, 1930, 1926, 1920
3 SOUTHERN ST	2020, 2017, 2014, 2010, 2009, 2001, 2000, 1996, 1995, 1992, 1990, 1985, 1981, 1975, 1971, 1966, 1961, 1957, 1951, 1946, 1940, 1935, 1930, 1926, 1920
3 SOUTHERN ST	2020, 2017, 2014, 2010, 2005, 2001, 2000, 1996, 1995, 1992, 1990, 1985, 1981, 1975, 1971, 1966, 1961, 1957, 1951, 1946, 1940, 1935, 1930, 1926, 1920
3 SOUTHERN ST	2020, 2014, 2010, 2009, 2005, 2001, 2000, 1996, 1995, 1992, 1990, 1985, 1981, 1975, 1971, 1966, 1961, 1957, 1951, 1946, 1940, 1935, 1930, 1926, 1920
3 SOUTHERN ST	2020, 2017, 2014, 2009, 2005, 2001, 2000, 1996, 1995, 1992, 1990, 1985, 1981, 1975, 1971, 1966, 1961, 1957, 1951, 1946, 1940, 1935, 1930, 1926, 1920
3 SOUTHERN ST	2020, 2017, 2010, 2009, 2005, 2001, 2000, 1996, 1995, 1992, 1990, 1985, 1981, 1975, 1971, 1966, 1961, 1957, 1951, 1946, 1940, 1935, 1930, 1926, 1920
3 SOUTHERN ST	2020, 2017, 2014, 2010, 2009, 2005, 2001, 2000, 1995, 1992, 1990, 1985, 1981, 1975, 1971, 1966, 1961, 1957, 1951, 1946, 1940, 1935, 1930, 1926, 1920
3 SOUTHERN ST	2020, 2017, 2014, 2010, 2009, 2005, 2001, 2000, 1996, 1992, 1990, 1985, 1981, 1975, 1971, 1966, 1961, 1957, 1951, 1946, 1940, 1935, 1930, 1926, 1920
3 SOUTHERN ST	2020, 2017, 2014, 2010, 2009, 2005, 2001, 2000, 1996, 1995, 1990, 1985, 1981, 1975, 1971, 1966, 1961, 1957, 1951, 1946, 1940, 1935, 1930, 1926, 1920
3 SOUTHERN ST	2020, 2017, 2014, 2010, 2009, 2005, 2001, 2000, 1996, 1995, 1992, 1990, 1985, 1981, 1975, 1971, 1961, 1957, 1951, 1946, 1940, 1935, 1930, 1926, 1920
30 RYAN ST	2020, 2017, 2014, 2010, 2009, 2005, 2001, 2000, 1996, 1995, 1992, 1990, 1985, 1981, 1975, 1971, 1961, 1957, 1951, 1946, 1940, 1935, 1930, 1926, 1920
30 RYAN ST	2020, 2017, 2014, 2010, 2009, 2005, 2001, 2000, 1996, 1992, 1990, 1985, 1981, 1975, 1971, 1966, 1961, 1957, 1951, 1946, 1940, 1935, 1930, 1926, 1920
30 RYAN ST	2020, 2017, 2014, 2010, 2009, 2005, 2001, 2000, 1995, 1992, 1990, 1985, 1981, 1975, 1971, 1966, 1961, 1957, 1951, 1946, 1940, 1935, 1930, 1926, 1920
30 RYAN ST	2020, 2017, 2014, 2010, 2009, 2005, 2001, 1996, 1995, 1992, 1990, 1985, 1981, 1975, 1971, 1966, 1961, 1957, 1951, 1946, 1940, 1935, 1930, 1926, 1920
30 RYAN ST	2020, 2017, 2014, 2009, 2005, 2001, 2000, 1996, 1995, 1992, 1990, 1985, 1981, 1975, 1971, 1966, 1961, 1957, 1951, 1946, 1940, 1935, 1930, 1926, 1920
30 RYAN ST	2020, 2014, 2010, 2009, 2005, 2001, 2000, 1996, 1995, 1992, 1990, 1985, 1981, 1975, 1971, 1966, 1961, 1957, 1951, 1946, 1940, 1935, 1930, 1926, 1920
30 RYAN ST	2020, 2017, 2014, 2010, 2009, 2001, 2000, 1996, 1995, 1992, 1990, 1985, 1981, 1975, 1971, 1966, 1961, 1957, 1951, 1946, 1940, 1935, 1930, 1926, 1920

FINDINGS

Address Researched	Address Not Identified in Research Source
30 RYAN ST	2020, 2017, 2014, 2010, 2009, 2005, 2000, 1996, 1995, 1992, 1990, 1985, 1981, 1975, 1971, 1966, 1961, 1957, 1951, 1946, 1940, 1935, 1930, 1926, 1920
30 RYAN ST	2020, 2017, 2014, 2010, 2009, 2005, 2001, 2000, 1996, 1995, 1992, 1990, 1985, 1981, 1975, 1971, 1966, 1961, 1951, 1946, 1940, 1935, 1930, 1926, 1920
30 RYAN ST	2020, 2017, 2014, 2010, 2009, 2005, 2001, 2000, 1996, 1995, 1992, 1990, 1985, 1981, 1975, 1971, 1966, 1957, 1951, 1946, 1940, 1935, 1930, 1926, 1920
30 SOUTHERN ST	2020, 2017, 2014, 2010, 2009, 2005, 2001, 2000, 1996, 1995, 1992, 1990, 1985, 1981, 1975, 1971, 1966, 1957, 1951, 1946, 1940, 1935, 1930, 1926, 1920
30 SOUTHERN ST	2020, 2017, 2014, 2010, 2009, 2005, 2001, 2000, 1996, 1995, 1992, 1990, 1985, 1981, 1975, 1971, 1966, 1961, 1951, 1946, 1940, 1935, 1930, 1926, 1920
30 SOUTHERN ST	2020, 2017, 2014, 2010, 2009, 2005, 2001, 2000, 1996, 1995, 1992, 1990, 1985, 1981, 1975, 1971, 1966, 1961, 1957, 1946, 1940, 1935, 1930, 1926, 1920
30 SOUTHERN ST	2020, 2017, 2014, 2010, 2009, 2005, 2000, 1996, 1995, 1992, 1990, 1985, 1981, 1975, 1971, 1966, 1961, 1957, 1951, 1946, 1940, 1935, 1930, 1926, 1920
30 SOUTHERN ST	2020, 2017, 2014, 2010, 2009, 2001, 2000, 1996, 1995, 1992, 1990, 1985, 1981, 1975, 1971, 1966, 1961, 1957, 1951, 1946, 1940, 1935, 1930, 1926, 1920
30 SOUTHERN ST	2020, 2017, 2014, 2010, 2005, 2001, 2000, 1996, 1995, 1992, 1990, 1985, 1981, 1975, 1971, 1966, 1961, 1957, 1951, 1946, 1940, 1935, 1930, 1926, 1920
30 SOUTHERN ST	2020, 2014, 2010, 2009, 2005, 2001, 2000, 1996, 1995, 1992, 1990, 1985, 1981, 1975, 1971, 1966, 1961, 1957, 1951, 1946, 1940, 1935, 1930, 1926, 1920
30 SOUTHERN ST	2020, 2017, 2014, 2009, 2005, 2001, 2000, 1996, 1995, 1992, 1990, 1985, 1981, 1975, 1971, 1966, 1961, 1957, 1951, 1946, 1940, 1935, 1930, 1926, 1920
30 SOUTHERN ST	2020, 2017, 2010, 2009, 2005, 2001, 2000, 1996, 1995, 1992, 1990, 1985, 1981, 1975, 1971, 1966, 1961, 1957, 1951, 1946, 1940, 1935, 1930, 1926, 1920
30 SOUTHERN ST	2020, 2017, 2014, 2010, 2009, 2005, 2001, 1996, 1995, 1992, 1990, 1985, 1981, 1975, 1971, 1966, 1961, 1957, 1951, 1946, 1940, 1935, 1930, 1926, 1920
30 SOUTHERN ST	2020, 2017, 2014, 2010, 2009, 2005, 2001, 2000, 1995, 1992, 1990, 1985, 1981, 1975, 1971, 1966, 1961, 1957, 1951, 1946, 1940, 1935, 1930, 1926, 1920
30 SOUTHERN ST	2020, 2017, 2014, 2010, 2009, 2005, 2001, 2000, 1996, 1992, 1990, 1985, 1981, 1975, 1971, 1966, 1961, 1957, 1951, 1946, 1940, 1935, 1930, 1926, 1920
30 SOUTHERN ST	2020, 2017, 2014, 2010, 2009, 2005, 2001, 2000, 1996, 1995, 1990, 1985, 1981, 1975, 1971, 1966, 1961, 1957, 1951, 1946, 1940, 1935, 1930, 1926, 1920
30 SOUTHERN ST	2020, 2017, 2014, 2010, 2009, 2005, 2001, 2000, 1996, 1995, 1992, 1990, 1985, 1981, 1975, 1971, 1961, 1957, 1951, 1946, 1940, 1935, 1930, 1926, 1920
31 GULF ST	2020, 2017, 2014, 2010, 2009, 2005, 2001, 2000, 1996, 1995, 1992, 1990, 1985, 1981, 1975, 1971, 1961, 1957, 1951, 1946, 1940, 1935, 1930, 1926, 1920
31 GULF ST	2020, 2017, 2014, 2010, 2009, 2005, 2001, 2000, 1996, 1995, 1990, 1985, 1981, 1975, 1971, 1966, 1961, 1957, 1951, 1946, 1940, 1935, 1930, 1926, 1920
31 GULF ST	2020, 2017, 2014, 2010, 2009, 2005, 2001, 2000, 1996, 1992, 1990, 1985, 1981, 1975, 1971, 1966, 1961, 1957, 1951, 1946, 1940, 1935, 1930, 1926, 1920
31 GULF ST	2020, 2017, 2014, 2010, 2009, 2005, 2001, 2000, 1995, 1992, 1990, 1985, 1981, 1975, 1971, 1966, 1961, 1957, 1951, 1946, 1940, 1935, 1930, 1926, 1920
31 GULF ST	2020, 2017, 2014, 2010, 2009, 2005, 2001, 2000, 1996, 1995, 1992, 1990, 1985, 1981, 1975, 1971, 1966, 1961, 1951, 1946, 1940, 1935, 1930, 1926, 1920

FINDINGS

Address Researched	Address Not Identified in Research Source
31 RYAN ST	2020, 2017, 2014, 2010, 2009, 2005, 2001, 2000, 1996, 1995, 1992, 1990, 1985, 1981, 1975, 1971, 1966, 1961, 1951, 1946, 1940, 1935, 1930, 1926, 1920
31 RYAN ST	2020, 2017, 2014, 2010, 2009, 2005, 2001, 2000, 1996, 1995, 1992, 1990, 1985, 1981, 1975, 1971, 1966, 1957, 1951, 1946, 1940, 1935, 1930, 1926, 1920
31 RYAN ST	2020, 2017, 2014, 2010, 2009, 2005, 2001, 1996, 1995, 1992, 1990, 1985, 1981, 1975, 1971, 1966, 1961, 1957, 1951, 1946, 1940, 1935, 1930, 1926, 1920
31 RYAN ST	2020, 2017, 2014, 2010, 2009, 2005, 2001, 2000, 1995, 1992, 1990, 1985, 1981, 1975, 1971, 1966, 1961, 1957, 1951, 1946, 1940, 1935, 1930, 1926, 1920
31 RYAN ST	2020, 2017, 2014, 2010, 2009, 2005, 2001, 2000, 1996, 1992, 1990, 1985, 1981, 1975, 1971, 1966, 1961, 1957, 1951, 1946, 1940, 1935, 1930, 1926, 1920
31 RYAN ST	2020, 2017, 2014, 2010, 2009, 2005, 2001, 2000, 1996, 1995, 1992, 1990, 1985, 1981, 1975, 1971, 1961, 1957, 1951, 1946, 1940, 1935, 1930, 1926, 1920
31 RYAN ST	2020, 2017, 2010, 2009, 2005, 2001, 2000, 1996, 1995, 1992, 1990, 1985, 1981, 1975, 1971, 1966, 1961, 1957, 1951, 1946, 1940, 1935, 1930, 1926, 1920
31 RYAN ST	2020, 2017, 2014, 2009, 2005, 2001, 2000, 1996, 1995, 1992, 1990, 1985, 1981, 1975, 1971, 1966, 1961, 1957, 1951, 1946, 1940, 1935, 1930, 1926, 1920
31 RYAN ST	2020, 2014, 2010, 2009, 2005, 2001, 2000, 1996, 1995, 1992, 1990, 1985, 1981, 1975, 1971, 1966, 1961, 1957, 1951, 1946, 1940, 1935, 1930, 1926, 1920
31 RYAN ST	2020, 2017, 2014, 2010, 2009, 2001, 2000, 1996, 1995, 1992, 1990, 1985, 1981, 1975, 1971, 1966, 1961, 1957, 1951, 1946, 1940, 1935, 1930, 1926, 1920
31 RYAN ST	2020, 2017, 2014, 2010, 2009, 2005, 2000, 1996, 1995, 1992, 1990, 1985, 1981, 1975, 1971, 1966, 1961, 1957, 1951, 1946, 1940, 1935, 1930, 1926, 1920
32 GULF ST	2020, 2017, 2014, 2010, 2009, 2005, 2000, 1996, 1995, 1992, 1990, 1985, 1981, 1975, 1971, 1966, 1961, 1957, 1951, 1946, 1940, 1935, 1930, 1926, 1920
32 GULF ST	2020, 2017, 2014, 2010, 2009, 2001, 2000, 1996, 1995, 1992, 1990, 1985, 1981, 1975, 1971, 1966, 1961, 1957, 1951, 1946, 1940, 1935, 1930, 1926, 1920
32 GULF ST	2020, 2017, 2014, 2010, 2005, 2001, 2000, 1996, 1995, 1992, 1990, 1985, 1981, 1975, 1971, 1966, 1961, 1957, 1951, 1946, 1940, 1935, 1930, 1926, 1920
32 GULF ST	2020, 2017, 2014, 2010, 2009, 2005, 2001, 2000, 1996, 1995, 1992, 1990, 1985, 1981, 1975, 1971, 1961, 1957, 1951, 1946, 1940, 1935, 1930, 1926, 1920
32 GULF ST	2020, 2017, 2014, 2010, 2009, 2005, 2001, 2000, 1996, 1992, 1990, 1985, 1981, 1975, 1971, 1966, 1961, 1957, 1951, 1946, 1940, 1935, 1930, 1926, 1920
32 GULF ST	2020, 2017, 2014, 2010, 2009, 2005, 2001, 2000, 1995, 1992, 1990, 1985, 1981, 1975, 1971, 1966, 1961, 1957, 1951, 1946, 1940, 1935, 1930, 1926, 1920
32 GULF ST	2020, 2017, 2014, 2010, 2009, 2005, 2001, 2000, 1996, 1995, 1992, 1990, 1985, 1981, 1975, 1971, 1966, 1957, 1951, 1946, 1940, 1935, 1930, 1926, 1920
32 GULF ST	2020, 2017, 2014, 2010, 2009, 2005, 2001, 2000, 1996, 1995, 1992, 1990, 1985, 1981, 1975, 1971, 1966, 1961, 1951, 1946, 1940, 1935, 1930, 1926, 1920
32 GULF ST	2020, 2017, 2014, 2010, 2009, 2005, 2001, 2000, 1996, 1995, 1992, 1990, 1985, 1981, 1975, 1971, 1966, 1957, 1946, 1940, 1935, 1930, 1926, 1920
32 RYAN ST	2020, 2017, 2014, 2010, 2009, 2005, 2001, 2000, 1996, 1995, 1992, 1990, 1985, 1981, 1975, 1971, 1966, 1961, 1951, 1946, 1940, 1935, 1930, 1926, 1920
32 RYAN ST	2020, 2017, 2014, 2010, 2009, 2005, 2001, 2000, 1996, 1995, 1992, 1990, 1985, 1981, 1975, 1971, 1966, 1957, 1951, 1946, 1940, 1935, 1930, 1926, 1920

FINDINGS

Address Researched	Address Not Identified in Research Source
32 RYAN ST	2020, 2017, 2014, 2010, 2009, 2005, 2001, 1996, 1995, 1992, 1990, 1985, 1981, 1975, 1971, 1966, 1961, 1957, 1951, 1946, 1940, 1935, 1930, 1926, 1920
32 RYAN ST	2020, 2017, 2014, 2010, 2009, 2005, 2001, 2000, 1995, 1992, 1990, 1985, 1981, 1975, 1971, 1966, 1961, 1957, 1951, 1946, 1940, 1935, 1930, 1926, 1920
32 RYAN ST	2020, 2017, 2014, 2010, 2009, 2005, 2001, 2000, 1996, 1995, 1992, 1990, 1985, 1981, 1975, 1971, 1961, 1957, 1951, 1946, 1940, 1935, 1930, 1926, 1920
32 RYAN ST	2020, 2017, 2014, 2010, 2009, 2005, 2001, 2000, 1996, 1992, 1990, 1985, 1981, 1975, 1971, 1966, 1961, 1957, 1951, 1946, 1940, 1935, 1930, 1926, 1920
32 RYAN ST	2020, 2017, 2014, 2010, 2009, 2005, 2001, 2000, 1996, 1995, 1990, 1985, 1981, 1975, 1971, 1966, 1961, 1957, 1951, 1946, 1940, 1935, 1930, 1926, 1920
32 RYAN ST	2020, 2017, 2014, 2010, 2005, 2001, 2000, 1996, 1995, 1992, 1990, 1985, 1981, 1975, 1971, 1966, 1961, 1957, 1951, 1946, 1940, 1935, 1930, 1926, 1920
32 RYAN ST	2020, 2017, 2014, 2010, 2009, 2001, 2000, 1996, 1995, 1992, 1990, 1985, 1981, 1975, 1971, 1966, 1961, 1957, 1951, 1946, 1940, 1935, 1930, 1926, 1920
32 RYAN ST	2020, 2017, 2014, 2010, 2009, 2005, 2000, 1996, 1995, 1992, 1990, 1985, 1981, 1975, 1971, 1966, 1961, 1957, 1951, 1946, 1940, 1935, 1930, 1926, 1920
32 SOUTHERN ST	2020, 2017, 2014, 2010, 2009, 2005, 2000, 1996, 1995, 1992, 1990, 1985, 1981, 1975, 1971, 1966, 1961, 1957, 1951, 1946, 1940, 1935, 1930, 1926, 1920
32 SOUTHERN ST	2020, 2017, 2014, 2010, 2005, 2001, 2000, 1996, 1995, 1992, 1990, 1985, 1981, 1975, 1971, 1966, 1961, 1957, 1951, 1946, 1940, 1935, 1930, 1926, 1920
32 SOUTHERN ST	2020, 2014, 2010, 2009, 2005, 2001, 2000, 1996, 1995, 1992, 1990, 1985, 1981, 1975, 1971, 1966, 1961, 1957, 1951, 1946, 1940, 1935, 1930, 1926, 1920
32 SOUTHERN ST	2020, 2017, 2014, 2009, 2005, 2001, 2000, 1996, 1995, 1992, 1990, 1985, 1981, 1975, 1971, 1966, 1961, 1957, 1951, 1946, 1940, 1935, 1930, 1926, 1920
32 SOUTHERN ST	2020, 2017, 2010, 2009, 2005, 2001, 2000, 1996, 1995, 1992, 1990, 1985, 1981, 1975, 1971, 1966, 1961, 1957, 1951, 1946, 1940, 1935, 1930, 1926, 1920
32 SOUTHERN ST	2020, 2017, 2014, 2010, 2009, 2005, 2001, 1996, 1995, 1992, 1990, 1985, 1981, 1975, 1971, 1966, 1961, 1957, 1951, 1946, 1940, 1935, 1930, 1926, 1920
33 RYAN ST	2020, 2017, 2014, 2010, 2009, 2005, 2001, 2000, 1995, 1992, 1990, 1985, 1981, 1975, 1971, 1966, 1961, 1957, 1951, 1946, 1940, 1935, 1930, 1926, 1920
33 RYAN ST	2020, 2017, 2014, 2010, 2009, 2005, 2001, 2000, 1996, 1995, 1990, 1985, 1981, 1975, 1971, 1966, 1961, 1957, 1951, 1946, 1940, 1935, 1930, 1926, 1920
33 RYAN ST	2020, 2017, 2014, 2010, 2009, 2005, 2001, 2000, 1996, 1992, 1990, 1985, 1981, 1975, 1971, 1966, 1961, 1957, 1951, 1946, 1940, 1935, 1930, 1926, 1920
33 RYAN ST	2020, 2017, 2014, 2010, 2009, 2005, 2001, 2000, 1996, 1995, 1992, 1990, 1985, 1981, 1975, 1971, 1961, 1957, 1951, 1946, 1940, 1935, 1930, 1926, 1920
33 RYAN ST	2020, 2017, 2014, 2010, 2009, 2005, 2001, 2000, 1996, 1995, 1992, 1990, 1985, 1981, 1975, 1971, 1966, 1957, 1951, 1946, 1940, 1935, 1930, 1926, 1920
33 RYAN ST	2020, 2017, 2014, 2010, 2009, 2005, 2001, 2000, 1996, 1995, 1992, 1990, 1985, 1981, 1975, 1971, 1966, 1961, 1951, 1946, 1940, 1935, 1930, 1926, 1920
34 GULF ST	2020, 2017, 2014, 2010, 2009, 2005, 2001, 2000, 1996, 1995, 1992, 1990, 1985, 1981, 1975, 1971, 1966, 1961, 1951, 1946, 1940, 1935, 1930, 1926, 1920
34 GULF ST	2020, 2017, 2014, 2010, 2009, 2005, 2001, 2000, 1996, 1995, 1992, 1990, 1985, 1981, 1975, 1971, 1966, 1957, 1951, 1946, 1940, 1935, 1930, 1926, 1920

FINDINGS

Address Researched	Address Not Identified in Research Source
34 GULF ST	2020, 2017, 2014, 2010, 2009, 2005, 2001, 2000, 1996, 1995, 1992, 1990, 1985, 1981, 1975, 1971, 1966, 1961, 1957, 1946, 1940, 1935, 1930, 1926, 1920
34 GULF ST	2020, 2017, 2014, 2010, 2009, 2005, 2001, 2000, 1996, 1995, 1992, 1990, 1985, 1981, 1975, 1971, 1961, 1957, 1951, 1946, 1940, 1935, 1930, 1926, 1920
34 GULF ST	2020, 2017, 2014, 2010, 2009, 2005, 2001, 2000, 1996, 1995, 1990, 1985, 1981, 1975, 1971, 1966, 1961, 1957, 1951, 1946, 1940, 1935, 1930, 1926, 1920
34 GULF ST	2020, 2017, 2014, 2010, 2009, 2005, 2001, 2000, 1996, 1992, 1990, 1985, 1981, 1975, 1971, 1966, 1961, 1957, 1951, 1946, 1940, 1935, 1930, 1926, 1920
34 GULF ST	2020, 2017, 2014, 2010, 2009, 2005, 2001, 2000, 1995, 1992, 1990, 1985, 1981, 1975, 1971, 1966, 1961, 1957, 1951, 1946, 1940, 1935, 1930, 1926, 1920
34 GULF ST	2020, 2017, 2014, 2010, 2009, 2005, 2001, 1996, 1995, 1992, 1990, 1985, 1981, 1975, 1971, 1966, 1961, 1957, 1951, 1946, 1940, 1935, 1930, 1926, 1920
34 GULF ST	2020, 2017, 2014, 2009, 2005, 2001, 2000, 1996, 1995, 1992, 1990, 1985, 1981, 1975, 1971, 1966, 1961, 1957, 1951, 1946, 1940, 1935, 1930, 1926, 1920
34 GULF ST	2020, 2017, 2010, 2009, 2005, 2001, 2000, 1996, 1995, 1992, 1990, 1985, 1981, 1975, 1971, 1966, 1961, 1957, 1951, 1946, 1940, 1935, 1930, 1926, 1920
34 GULF ST	2020, 2017, 2014, 2010, 2009, 2001, 2000, 1996, 1995, 1992, 1990, 1985, 1981, 1975, 1971, 1966, 1961, 1957, 1951, 1946, 1940, 1935, 1930, 1926, 1920
34 GULF ST	2020, 2017, 2014, 2010, 2005, 2001, 2000, 1996, 1995, 1992, 1990, 1985, 1981, 1975, 1971, 1966, 1961, 1957, 1951, 1946, 1940, 1935, 1930, 1926, 1920
34 GULF ST	2020, 2017, 2014, 2010, 2009, 2005, 2000, 1996, 1995, 1992, 1990, 1985, 1981, 1975, 1971, 1966, 1961, 1957, 1951, 1946, 1940, 1935, 1930, 1926, 1920
34 PINE ST	2020, 2017, 2010, 2009, 2005, 2001, 2000, 1996, 1995, 1992, 1990, 1985, 1981, 1975, 1971, 1966, 1961, 1957, 1951, 1946, 1940, 1935, 1930, 1926, 1920
34 PINE ST	2020, 2014, 2010, 2009, 2005, 2001, 2000, 1996, 1995, 1992, 1990, 1985, 1981, 1975, 1971, 1966, 1961, 1957, 1951, 1946, 1940, 1935, 1930, 1926, 1920
34 RYAN ST	2020, 2017, 2014, 2010, 2009, 2005, 2000, 1996, 1995, 1992, 1990, 1985, 1981, 1975, 1971, 1966, 1961, 1957, 1951, 1946, 1940, 1935, 1930, 1926, 1920
34 RYAN ST	2020, 2017, 2014, 2010, 2005, 2001, 2000, 1996, 1995, 1992, 1990, 1985, 1981, 1975, 1971, 1966, 1961, 1957, 1951, 1946, 1940, 1935, 1930, 1926, 1920
34 RYAN ST	2020, 2017, 2014, 2010, 2009, 2005, 2001, 1996, 1995, 1992, 1990, 1985, 1981, 1975, 1971, 1966, 1961, 1957, 1951, 1946, 1940, 1935, 1930, 1926, 1920
34 RYAN ST	2020, 2017, 2014, 2010, 2009, 2005, 2001, 2000, 1995, 1992, 1990, 1985, 1981, 1975, 1971, 1966, 1961, 1957, 1951, 1946, 1940, 1935, 1930, 1926, 1920
34 RYAN ST	2020, 2017, 2014, 2010, 2009, 2005, 2001, 2000, 1996, 1992, 1990, 1985, 1981, 1975, 1971, 1966, 1961, 1957, 1951, 1946, 1940, 1935, 1930, 1926, 1920
34 RYAN ST	2020, 2017, 2014, 2010, 2009, 2005, 2001, 2000, 1996, 1995, 1990, 1985, 1981, 1975, 1971, 1966, 1961, 1957, 1951, 1946, 1940, 1935, 1930, 1926, 1920
347 HOWELL ST	2020, 2017, 2014, 2010, 2009, 2005, 2001, 2000, 1996, 1992, 1990, 1985, 1981, 1975, 1971, 1966, 1961, 1957, 1951, 1946, 1940, 1935, 1930, 1926, 1920
347 HOWELL ST	2020, 2017, 2014, 2010, 2009, 2005, 2001, 1996, 1995, 1992, 1990, 1985, 1981, 1975, 1971, 1966, 1961, 1957, 1951, 1946, 1940, 1935, 1930, 1926, 1920
347 HOWELL ST	2020, 2017, 2014, 2010, 2009, 2001, 2000, 1996, 1995, 1992, 1990, 1985, 1981, 1975, 1971, 1966, 1961, 1957, 1951, 1946, 1940, 1935, 1930, 1926, 1920

FINDINGS

Address Researched	Address Not Identified in Research Source
347 HOWELL ST	2020, 2017, 2014, 2010, 2005, 2001, 2000, 1996, 1995, 1992, 1990, 1985, 1981, 1975, 1971, 1966, 1961, 1957, 1951, 1946, 1940, 1935, 1930, 1926, 1920
347 HOWELL ST	2020, 2017, 2014, 2010, 2009, 2005, 2000, 1996, 1995, 1992, 1990, 1985, 1981, 1975, 1971, 1966, 1961, 1957, 1951, 1946, 1940, 1935, 1930, 1926, 1920
347 HOWELL ST	2020, 2014, 2010, 2009, 2005, 2001, 2000, 1996, 1995, 1992, 1990, 1985, 1981, 1975, 1971, 1966, 1961, 1957, 1951, 1946, 1940, 1935, 1930, 1926, 1920
347 HOWELL ST	2020, 2017, 2010, 2009, 2005, 2001, 2000, 1996, 1995, 1992, 1990, 1985, 1981, 1975, 1971, 1966, 1961, 1957, 1951, 1946, 1940, 1935, 1930, 1926, 1920
347 HOWELL ST	2020, 2017, 2014, 2009, 2005, 2001, 2000, 1996, 1995, 1992, 1990, 1985, 1981, 1975, 1971, 1966, 1961, 1957, 1951, 1946, 1940, 1935, 1930, 1926, 1920
35 GULF ST	2020, 2017, 2014, 2009, 2005, 2001, 2000, 1996, 1995, 1992, 1990, 1985, 1981, 1975, 1971, 1966, 1961, 1957, 1951, 1946, 1940, 1935, 1930, 1926, 1920
35 GULF ST	2020, 2014, 2010, 2009, 2005, 2001, 2000, 1996, 1995, 1992, 1990, 1985, 1981, 1975, 1971, 1966, 1961, 1957, 1951, 1946, 1940, 1935, 1930, 1926, 1920
35 GULF ST	2020, 2017, 2010, 2009, 2005, 2001, 2000, 1996, 1995, 1992, 1990, 1985, 1981, 1975, 1971, 1966, 1961, 1957, 1951, 1946, 1940, 1935, 1930, 1926, 1920
35 GULF ST	2020, 2017, 2014, 2010, 2009, 2005, 2000, 1996, 1995, 1992, 1990, 1985, 1981, 1975, 1971, 1966, 1961, 1957, 1951, 1946, 1940, 1935, 1930, 1926, 1920
35 GULF ST	2020, 2017, 2014, 2010, 2009, 2001, 2000, 1996, 1995, 1992, 1990, 1985, 1981, 1975, 1971, 1966, 1961, 1957, 1951, 1946, 1940, 1935, 1930, 1926, 1920
35 GULF ST	2020, 2017, 2014, 2010, 2005, 2001, 2000, 1996, 1995, 1992, 1990, 1985, 1981, 1975, 1971, 1966, 1961, 1957, 1951, 1946, 1940, 1935, 1930, 1926, 1920
35 GULF ST	2020, 2017, 2014, 2010, 2009, 2005, 2001, 1996, 1995, 1992, 1990, 1985, 1981, 1975, 1971, 1966, 1961, 1957, 1951, 1946, 1940, 1935, 1930, 1926, 1920
35 GULF ST	2020, 2017, 2014, 2010, 2009, 2005, 2001, 2000, 1995, 1992, 1990, 1985, 1981, 1975, 1971, 1966, 1961, 1957, 1951, 1946, 1940, 1935, 1930, 1926, 1920
35 GULF ST	2020, 2017, 2014, 2010, 2009, 2005, 2001, 2000, 1996, 1992, 1990, 1985, 1981, 1975, 1971, 1966, 1961, 1957, 1951, 1946, 1940, 1935, 1930, 1926, 1920
35 GULF ST	2020, 2017, 2014, 2010, 2009, 2005, 2001, 2000, 1996, 1995, 1992, 1990, 1985, 1981, 1975, 1971, 1961, 1957, 1951, 1946, 1940, 1935, 1930, 1926, 1920
35 GULF ST	2020, 2017, 2014, 2010, 2009, 2005, 2001, 2000, 1996, 1995, 1992, 1990, 1985, 1981, 1975, 1971, 1966, 1961, 1957, 1946, 1940, 1935, 1930, 1926, 1920
35 GULF ST	2020, 2017, 2014, 2010, 2009, 2005, 2001, 2000, 1996, 1995, 1992, 1990, 1985, 1981, 1975, 1971, 1966, 1957, 1951, 1946, 1940, 1935, 1930, 1926, 1920
35 GULF ST	2020, 2017, 2014, 2010, 2009, 2005, 2001, 2000, 1996, 1995, 1992, 1990, 1985, 1981, 1975, 1971, 1966, 1961, 1951, 1946, 1940, 1935, 1930, 1926, 1920
35 RYAN ST	2020, 2017, 2014, 2010, 2009, 2005, 2001, 2000, 1996, 1995, 1992, 1990, 1985, 1981, 1975, 1971, 1966, 1961, 1951, 1946, 1940, 1935, 1930, 1926, 1920
35 RYAN ST	2020, 2017, 2014, 2010, 2009, 2005, 2001, 2000, 1996, 1995, 1992, 1990, 1985, 1981, 1975, 1971, 1966, 1957, 1951, 1946, 1940, 1935, 1930, 1926, 1920
35 RYAN ST	2020, 2017, 2014, 2010, 2009, 2005, 2001, 2000, 1996, 1995, 1992, 1990, 1985, 1981, 1975, 1971, 1961, 1957, 1951, 1946, 1940, 1935, 1930, 1926, 1920
35 RYAN ST	2020, 2017, 2014, 2010, 2009, 2005, 2001, 2000, 1996, 1995, 1990, 1985, 1981, 1975, 1971, 1966, 1961, 1957, 1951, 1946, 1940, 1935, 1930, 1926, 1920

FINDINGS

Address Researched	Address Not Identified in Research Source
35 RYAN ST	2020, 2017, 2014, 2010, 2009, 2005, 2001, 2000, 1996, 1992, 1990, 1985, 1981, 1975, 1971, 1966, 1961, 1957, 1951, 1946, 1940, 1935, 1930, 1926, 1920
35 RYAN ST	2020, 2017, 2014, 2010, 2009, 2005, 2001, 2000, 1995, 1992, 1990, 1985, 1981, 1975, 1971, 1966, 1961, 1957, 1951, 1946, 1940, 1935, 1930, 1926, 1920
35 RYAN ST	2020, 2017, 2014, 2010, 2009, 2005, 2001, 1996, 1995, 1992, 1990, 1985, 1981, 1975, 1971, 1966, 1961, 1957, 1951, 1946, 1940, 1935, 1930, 1926, 1920
35 RYAN ST	2020, 2017, 2014, 2010, 2005, 2001, 2000, 1996, 1995, 1992, 1990, 1985, 1981, 1975, 1971, 1966, 1961, 1957, 1951, 1946, 1940, 1935, 1930, 1926, 1920
35 RYAN ST	2020, 2014, 2010, 2009, 2005, 2001, 2000, 1996, 1995, 1992, 1990, 1985, 1981, 1975, 1971, 1966, 1961, 1957, 1951, 1946, 1940, 1935, 1930, 1926, 1920
35 RYAN ST	2020, 2017, 2010, 2009, 2005, 2001, 2000, 1996, 1995, 1992, 1990, 1985, 1981, 1975, 1971, 1966, 1961, 1957, 1951, 1946, 1940, 1935, 1930, 1926, 1920
35 RYAN ST	2020, 2017, 2014, 2009, 2005, 2001, 2000, 1996, 1995, 1992, 1990, 1985, 1981, 1975, 1971, 1966, 1961, 1957, 1951, 1946, 1940, 1935, 1930, 1926, 1920
351 HOWELL ST	2020, 2017, 2014, 2009, 2005, 2001, 2000, 1996, 1995, 1992, 1990, 1985, 1981, 1975, 1971, 1966, 1961, 1957, 1951, 1946, 1940, 1935, 1930, 1926, 1920
351 HOWELL ST	2020, 2017, 2010, 2009, 2005, 2001, 2000, 1996, 1995, 1992, 1990, 1985, 1981, 1975, 1971, 1966, 1961, 1957, 1951, 1946, 1940, 1935, 1930, 1926, 1920
351 HOWELL ST	2020, 2014, 2010, 2009, 2005, 2001, 2000, 1996, 1995, 1992, 1990, 1985, 1981, 1975, 1971, 1966, 1961, 1957, 1951, 1946, 1940, 1935, 1930, 1926, 1920
351 HOWELL ST	2020, 2017, 2014, 2010, 2005, 2001, 2000, 1996, 1995, 1992, 1990, 1985, 1981, 1975, 1971, 1966, 1961, 1957, 1951, 1946, 1940, 1935, 1930, 1926, 1920
351 HOWELL ST	2020, 2017, 2014, 2010, 2009, 2005, 2000, 1996, 1995, 1992, 1990, 1985, 1981, 1975, 1971, 1966, 1961, 1957, 1951, 1946, 1940, 1935, 1930, 1926, 1920
351 HOWELL ST	2020, 2017, 2014, 2010, 2009, 2005, 2001, 1996, 1995, 1992, 1990, 1985, 1981, 1975, 1971, 1966, 1961, 1957, 1951, 1946, 1940, 1935, 1930, 1926, 1920
351 HOWELL ST	2020, 2017, 2014, 2010, 2009, 2005, 2001, 2000, 1996, 1992, 1990, 1985, 1981, 1975, 1971, 1966, 1961, 1957, 1951, 1946, 1940, 1935, 1930, 1926, 1920
351 HOWELL ST	2020, 2017, 2014, 2010, 2009, 2005, 2001, 2000, 1995, 1992, 1990, 1985, 1981, 1975, 1971, 1966, 1961, 1957, 1951, 1946, 1940, 1935, 1930, 1926, 1920
351 SHIPYARD RD	2020, 2017, 2014, 2010, 2009, 2005, 2001, 2000, 1996, 1992, 1990, 1985, 1981, 1975, 1971, 1966, 1961, 1957, 1951, 1946, 1940, 1935, 1930, 1926, 1920
351 SHIPYARD ST	2020, 2017, 2014, 2010, 2009, 2005, 2001, 2000, 1996, 1995, 1990, 1985, 1981, 1975, 1971, 1966, 1961, 1957, 1951, 1946, 1940, 1935, 1930, 1926, 1920
36 GULF ST	2020, 2017, 2014, 2010, 2009, 2005, 2001, 2000, 1996, 1995, 1990, 1985, 1981, 1975, 1971, 1966, 1961, 1957, 1951, 1946, 1940, 1935, 1930, 1926, 1920
36 GULF ST	2020, 2017, 2014, 2010, 2009, 2005, 2001, 2000, 1996, 1995, 1992, 1990, 1985, 1981, 1975, 1971, 1961, 1957, 1951, 1946, 1940, 1935, 1930, 1926, 1920
36 GULF ST	2020, 2017, 2014, 2010, 2009, 2005, 2001, 2000, 1995, 1992, 1990, 1985, 1981, 1975, 1971, 1966, 1961, 1957, 1951, 1946, 1940, 1935, 1930, 1926, 1920
36 GULF ST	2020, 2017, 2014, 2010, 2009, 2005, 2001, 2000, 1996, 1992, 1990, 1985, 1981, 1975, 1971, 1966, 1961, 1957, 1951, 1946, 1940, 1935, 1930, 1926, 1920
36 GULF ST	2020, 2017, 2014, 2010, 2009, 2005, 2000, 1996, 1995, 1992, 1990, 1985, 1981, 1975, 1971, 1966, 1961, 1957, 1951, 1946, 1940, 1935, 1930, 1926, 1920

FINDINGS

Address Researched	Address Not Identified in Research Source
36 GULF ST	2020, 2017, 2014, 2010, 2009, 2001, 2000, 1996, 1995, 1992, 1990, 1985, 1981, 1975, 1971, 1966, 1961, 1957, 1951, 1946, 1940, 1935, 1930, 1926, 1920
36 GULF ST	2020, 2017, 2014, 2010, 2005, 2001, 2000, 1996, 1995, 1992, 1990, 1985, 1981, 1975, 1971, 1966, 1961, 1957, 1951, 1946, 1940, 1935, 1930, 1926, 1920
36 GULF ST	2020, 2014, 2010, 2009, 2005, 2001, 2000, 1996, 1995, 1992, 1990, 1985, 1981, 1975, 1971, 1966, 1961, 1957, 1951, 1946, 1940, 1935, 1930, 1926, 1920
36 GULF ST	2020, 2017, 2010, 2009, 2005, 2001, 2000, 1996, 1995, 1992, 1990, 1985, 1981, 1975, 1971, 1966, 1961, 1957, 1951, 1946, 1940, 1935, 1930, 1926, 1920
36 GULF ST	2020, 2017, 2014, 2009, 2005, 2001, 2000, 1996, 1995, 1992, 1990, 1985, 1981, 1975, 1971, 1966, 1961, 1957, 1951, 1946, 1940, 1935, 1930, 1926, 1920
36 GULF ST	2020, 2017, 2014, 2010, 2009, 2005, 2001, 2000, 1996, 1995, 1992, 1990, 1985, 1981, 1975, 1971, 1966, 1957, 1951, 1946, 1940, 1935, 1930, 1926, 1920
36 GULF ST	2020, 2017, 2014, 2010, 2009, 2005, 2001, 2000, 1996, 1995, 1992, 1990, 1985, 1981, 1975, 1971, 1966, 1961, 1951, 1946, 1940, 1935, 1930, 1926, 1920
36 GULF ST	2020, 2017, 2014, 2010, 2009, 2005, 2001, 2000, 1996, 1995, 1992, 1990, 1985, 1981, 1975, 1971, 1966, 1961, 1957, 1946, 1940, 1935, 1930, 1926, 1920
37 GULF ST	2020, 2017, 2014, 2010, 2009, 2005, 2001, 2000, 1996, 1995, 1992, 1990, 1985, 1981, 1975, 1971, 1966, 1961, 1957, 1946, 1940, 1935, 1930, 1926, 1920
37 GULF ST	2020, 2017, 2014, 2010, 2009, 2005, 2001, 2000, 1996, 1995, 1992, 1990, 1985, 1981, 1975, 1971, 1966, 1961, 1951, 1946, 1940, 1935, 1930, 1926, 1920
37 GULF ST	2020, 2017, 2014, 2010, 2009, 2005, 2001, 2000, 1996, 1995, 1992, 1990, 1985, 1981, 1975, 1971, 1966, 1957, 1951, 1946, 1940, 1935, 1930, 1926, 1920
37 GULF ST	2020, 2017, 2014, 2009, 2005, 2001, 2000, 1996, 1995, 1992, 1990, 1985, 1981, 1975, 1971, 1966, 1961, 1957, 1951, 1946, 1940, 1935, 1930, 1926, 1920
37 GULF ST	2020, 2017, 2014, 2010, 2005, 2001, 2000, 1996, 1995, 1992, 1990, 1985, 1981, 1975, 1971, 1966, 1961, 1957, 1951, 1946, 1940, 1935, 1930, 1926, 1920
37 GULF ST	2020, 2017, 2014, 2010, 2009, 2005, 2000, 1996, 1995, 1992, 1990, 1985, 1981, 1975, 1971, 1966, 1961, 1957, 1951, 1946, 1940, 1935, 1930, 1926, 1920
37 GULF ST	2020, 2017, 2014, 2010, 2009, 2005, 2001, 2000, 1996, 1992, 1990, 1985, 1981, 1975, 1971, 1966, 1961, 1957, 1951, 1946, 1940, 1935, 1930, 1926, 1920
37 GULF ST	2020, 2017, 2014, 2010, 2009, 2005, 2001, 2000, 1995, 1992, 1990, 1985, 1981, 1975, 1971, 1966, 1961, 1957, 1951, 1946, 1940, 1935, 1930, 1926, 1920
37 GULF ST	2020, 2017, 2014, 2010, 2009, 2005, 2001, 1996, 1995, 1992, 1990, 1985, 1981, 1975, 1971, 1966, 1961, 1957, 1951, 1946, 1940, 1935, 1930, 1926, 1920
37 GULF ST	2020, 2017, 2014, 2010, 2009, 2005, 2001, 2000, 1996, 1995, 1992, 1990, 1985, 1981, 1975, 1971, 1961, 1957, 1951, 1946, 1940, 1935, 1930, 1926, 1920
38 GULF ST	2020, 2017, 2014, 2010, 2009, 2005, 2001, 2000, 1996, 1995, 1992, 1990, 1985, 1981, 1975, 1971, 1961, 1957, 1951, 1946, 1940, 1935, 1930, 1926, 1920
38 GULF ST	2020, 2017, 2014, 2010, 2009, 2005, 2001, 2000, 1996, 1995, 1990, 1985, 1981, 1975, 1971, 1966, 1961, 1957, 1951, 1946, 1940, 1935, 1930, 1926, 1920
38 GULF ST	2020, 2017, 2014, 2010, 2009, 2005, 2001, 1996, 1995, 1992, 1990, 1985, 1981, 1975, 1971, 1966, 1961, 1957, 1951, 1946, 1940, 1935, 1930, 1926, 1920
38 GULF ST	2020, 2017, 2014, 2010, 2009, 2005, 2001, 2000, 1995, 1992, 1990, 1985, 1981, 1975, 1971, 1966, 1961, 1957, 1951, 1946, 1940, 1935, 1930, 1926, 1920

FINDINGS

Address Researched	Address Not Identified in Research Source
38 GULF ST	2020, 2017, 2014, 2010, 2009, 2005, 2001, 2000, 1996, 1992, 1990, 1985, 1981, 1975, 1971, 1966, 1961, 1957, 1951, 1946, 1940, 1935, 1930, 1926, 1920
38 GULF ST	2020, 2017, 2014, 2010, 2009, 2005, 2000, 1996, 1995, 1992, 1990, 1985, 1981, 1975, 1971, 1966, 1961, 1957, 1951, 1946, 1940, 1935, 1930, 1926, 1920
38 GULF ST	2020, 2017, 2014, 2010, 2005, 2001, 2000, 1996, 1995, 1992, 1990, 1985, 1981, 1975, 1971, 1966, 1961, 1957, 1951, 1946, 1940, 1935, 1930, 1926, 1920
38 GULF ST	2020, 2017, 2014, 2010, 2009, 2001, 2000, 1996, 1995, 1992, 1990, 1985, 1981, 1975, 1971, 1966, 1961, 1957, 1951, 1946, 1940, 1935, 1930, 1926, 1920
38 GULF ST	2020, 2017, 2014, 2009, 2005, 2001, 2000, 1996, 1995, 1992, 1990, 1985, 1981, 1975, 1971, 1966, 1961, 1957, 1951, 1946, 1940, 1935, 1930, 1926, 1920
38 GULF ST	2020, 2017, 2010, 2009, 2005, 2001, 2000, 1996, 1995, 1992, 1990, 1985, 1981, 1975, 1971, 1966, 1961, 1957, 1951, 1946, 1940, 1935, 1930, 1926, 1920
38 GULF ST	2020, 2014, 2010, 2009, 2005, 2001, 2000, 1996, 1995, 1992, 1990, 1985, 1981, 1975, 1971, 1966, 1961, 1957, 1951, 1946, 1940, 1935, 1930, 1926, 1920
38 GULF ST	2020, 2017, 2014, 2010, 2009, 2005, 2001, 2000, 1996, 1995, 1992, 1990, 1985, 1981, 1975, 1971, 1966, 1957, 1951, 1946, 1940, 1935, 1930, 1926, 1920
38 GULF ST	2020, 2017, 2014, 2010, 2009, 2005, 2001, 2000, 1996, 1995, 1992, 1990, 1985, 1981, 1975, 1971, 1966, 1961, 1951, 1946, 1940, 1935, 1930, 1926, 1920
38 GULF ST	2020, 2017, 2014, 2010, 2009, 2005, 2001, 2000, 1996, 1995, 1992, 1990, 1985, 1981, 1975, 1971, 1966, 1961, 1957, 1946, 1940, 1935, 1930, 1926, 1920
39 GULF ST	2020, 2017, 2014, 2010, 2009, 2005, 2001, 2000, 1996, 1995, 1992, 1990, 1985, 1981, 1975, 1971, 1966, 1961, 1957, 1946, 1940, 1935, 1930, 1926, 1920
39 GULF ST	2020, 2017, 2014, 2010, 2009, 2005, 2001, 2000, 1996, 1995, 1992, 1990, 1985, 1981, 1975, 1971, 1966, 1961, 1951, 1946, 1940, 1935, 1930, 1926, 1920
39 GULF ST	2020, 2017, 2014, 2010, 2009, 2005, 2001, 2000, 1996, 1995, 1992, 1990, 1985, 1981, 1975, 1971, 1966, 1957, 1951, 1946, 1940, 1935, 1930, 1926, 1920
39 GULF ST	2020, 2014, 2010, 2009, 2005, 2001, 2000, 1996, 1995, 1992, 1990, 1985, 1981, 1975, 1971, 1966, 1961, 1957, 1951, 1946, 1940, 1935, 1930, 1926, 1920
39 GULF ST	2020, 2017, 2010, 2009, 2005, 2001, 2000, 1996, 1995, 1992, 1990, 1985, 1981, 1975, 1971, 1966, 1961, 1957, 1951, 1946, 1940, 1935, 1930, 1926, 1920
39 GULF ST	2020, 2017, 2014, 2009, 2005, 2001, 2000, 1996, 1995, 1992, 1990, 1985, 1981, 1975, 1971, 1966, 1961, 1957, 1951, 1946, 1940, 1935, 1930, 1926, 1920
39 GULF ST	2020, 2017, 2014, 2010, 2005, 2001, 2000, 1996, 1995, 1992, 1990, 1985, 1981, 1975, 1971, 1966, 1961, 1957, 1951, 1946, 1940, 1935, 1930, 1926, 1920
39 GULF ST	2020, 2017, 2014, 2010, 2009, 2005, 2000, 1996, 1995, 1992, 1990, 1985, 1981, 1975, 1971, 1966, 1961, 1957, 1951, 1946, 1940, 1935, 1930, 1926, 1920
39 GULF ST	2020, 2017, 2014, 2010, 2009, 2005, 2001, 2000, 1995, 1992, 1990, 1985, 1981, 1975, 1971, 1966, 1961, 1957, 1951, 1946, 1940, 1935, 1930, 1926, 1920
39 GULF ST	2020, 2017, 2014, 2010, 2009, 2005, 2001, 1996, 1995, 1992, 1990, 1985, 1981, 1975, 1971, 1966, 1961, 1957, 1951, 1946, 1940, 1935, 1930, 1926, 1920
39 GULF ST	2020, 2017, 2014, 2010, 2009, 2005, 2001, 2000, 1996, 1995, 1992, 1990, 1985, 1981, 1975, 1971, 1961, 1957, 1951, 1946, 1940, 1935, 1930, 1926, 1920
4 GOULD ST	2020, 2017, 2014, 2010, 2009, 2005, 2001, 2000, 1996, 1995, 1992, 1990, 1985, 1981, 1975, 1971, 1966, 1961, 1951, 1946, 1940, 1935, 1930, 1926, 1920

FINDINGS

Address Researched	Address Not Identified in Research Source
4 GOULD ST	2020, 2017, 2014, 2010, 2009, 2005, 2001, 2000, 1996, 1995, 1992, 1990, 1985, 1981, 1975, 1971, 1966, 1961, 1957, 1946, 1940, 1935, 1930, 1926, 1920
4 GOULD ST	2020, 2017, 2014, 2010, 2009, 2005, 2001, 2000, 1996, 1995, 1992, 1990, 1985, 1981, 1975, 1971, 1966, 1961, 1957, 1951, 1946, 1935, 1930, 1926, 1920
4 GULF ST	2020, 2017, 2014, 2010, 2009, 2005, 2001, 2000, 1996, 1995, 1992, 1990, 1985, 1981, 1975, 1971, 1966, 1961, 1957, 1946, 1940, 1935, 1930, 1926, 1920
4 GULF ST	2020, 2017, 2014, 2010, 2009, 2005, 2001, 2000, 1996, 1995, 1992, 1990, 1985, 1981, 1975, 1971, 1966, 1957, 1951, 1946, 1940, 1935, 1930, 1926, 1920
4 GULF ST	2020, 2017, 2014, 2010, 2009, 2005, 2001, 2000, 1996, 1995, 1992, 1990, 1985, 1981, 1975, 1971, 1966, 1961, 1951, 1946, 1940, 1935, 1930, 1926, 1920
4 GULF ST	2020, 2017, 2014, 2010, 2009, 2005, 2001, 2000, 1996, 1995, 1992, 1990, 1985, 1981, 1975, 1971, 1961, 1957, 1951, 1946, 1940, 1935, 1930, 1926, 1920
4 GULF ST	2020, 2017, 2014, 2010, 2009, 2005, 2001, 1996, 1995, 1992, 1990, 1985, 1981, 1975, 1971, 1966, 1961, 1957, 1951, 1946, 1940, 1935, 1930, 1926, 1920
4 GULF ST	2020, 2017, 2014, 2010, 2009, 2005, 2001, 2000, 1995, 1992, 1990, 1985, 1981, 1975, 1971, 1966, 1961, 1957, 1951, 1946, 1940, 1935, 1930, 1926, 1920
4 GULF ST	2020, 2017, 2014, 2010, 2009, 2005, 2001, 2000, 1996, 1992, 1990, 1985, 1981, 1975, 1971, 1966, 1961, 1957, 1951, 1946, 1940, 1935, 1930, 1926, 1920
4 GULF ST	2020, 2017, 2014, 2010, 2009, 2005, 2000, 1996, 1995, 1992, 1990, 1985, 1981, 1975, 1971, 1966, 1961, 1957, 1951, 1946, 1940, 1935, 1930, 1926, 1920
4 GULF ST	2020, 2017, 2014, 2010, 2005, 2001, 2000, 1996, 1995, 1992, 1990, 1985, 1981, 1975, 1971, 1966, 1961, 1957, 1951, 1946, 1940, 1935, 1930, 1926, 1920
4 GULF ST	2020, 2017, 2014, 2010, 2009, 2001, 2000, 1996, 1995, 1992, 1990, 1985, 1981, 1975, 1971, 1966, 1961, 1957, 1951, 1946, 1940, 1935, 1930, 1926, 1920
4 GULF ST	2020, 2014, 2010, 2009, 2005, 2001, 2000, 1996, 1995, 1992, 1990, 1985, 1981, 1975, 1971, 1966, 1961, 1957, 1951, 1946, 1940, 1935, 1930, 1926, 1920
4 OAK ST	2020, 2017, 2014, 2010, 2009, 2005, 2001, 2000, 1996, 1995, 1992, 1990, 1985, 1981, 1975, 1971, 1966, 1961, 1951, 1946, 1940, 1935, 1930, 1926, 1920
4 OAK ST	2020, 2017, 2014, 2010, 2009, 2005, 2001, 2000, 1996, 1995, 1992, 1990, 1985, 1981, 1975, 1971, 1966, 1961, 1957, 1951, 1946, 1935, 1930, 1926, 1920
4 PINE ST	2020, 2014, 2010, 2009, 2005, 2001, 2000, 1996, 1995, 1992, 1990, 1985, 1981, 1975, 1971, 1966, 1961, 1957, 1951, 1946, 1940, 1935, 1930, 1926, 1920
4 PINE ST	2020, 2017, 2010, 2009, 2005, 2001, 2000, 1996, 1995, 1992, 1990, 1985, 1981, 1975, 1971, 1966, 1961, 1957, 1951, 1946, 1940, 1935, 1930, 1926, 1920
4 PINE ST	2020, 2017, 2014, 2009, 2005, 2001, 2000, 1996, 1995, 1992, 1990, 1985, 1981, 1975, 1971, 1966, 1961, 1957, 1951, 1946, 1940, 1935, 1930, 1926, 1920
4 PINE ST	2020, 2017, 2014, 2010, 2005, 2001, 2000, 1996, 1995, 1992, 1990, 1985, 1981, 1975, 1971, 1966, 1961, 1957, 1951, 1946, 1940, 1935, 1930, 1926, 1920
4 PINE ST	2020, 2017, 2014, 2010, 2009, 2001, 2000, 1996, 1995, 1992, 1990, 1985, 1981, 1975, 1971, 1966, 1961, 1957, 1951, 1946, 1940, 1935, 1930, 1926, 1920
4 PINE ST	2020, 2017, 2014, 2010, 2009, 2005, 2001, 1996, 1995, 1992, 1990, 1985, 1981, 1975, 1971, 1966, 1961, 1957, 1951, 1946, 1940, 1935, 1930, 1926, 1920
4 PINE ST	2020, 2017, 2014, 2010, 2009, 2005, 2001, 2000, 1995, 1992, 1990, 1985, 1981, 1975, 1971, 1966, 1961, 1957, 1951, 1946, 1940, 1935, 1930, 1926, 1920

FINDINGS

Address Researched	Address Not Identified in Research Source
4 PINE ST	2020, 2017, 2014, 2010, 2009, 2005, 2001, 2000, 1996, 1992, 1990, 1985, 1981, 1975, 1971, 1966, 1961, 1957, 1951, 1946, 1940, 1935, 1930, 1926, 1920
4 RYAN ST	2020, 2017, 2014, 2010, 2009, 2005, 2001, 2000, 1996, 1992, 1990, 1985, 1981, 1975, 1971, 1966, 1961, 1957, 1951, 1946, 1940, 1935, 1930, 1926, 1920
4 RYAN ST	2020, 2017, 2014, 2010, 2009, 2005, 2001, 2000, 1996, 1995, 1990, 1985, 1981, 1975, 1971, 1966, 1961, 1957, 1951, 1946, 1940, 1935, 1930, 1926, 1920
4 RYAN ST	2020, 2017, 2014, 2010, 2009, 2005, 2001, 2000, 1996, 1995, 1992, 1990, 1985, 1981, 1975, 1971, 1961, 1957, 1951, 1946, 1940, 1935, 1930, 1926, 1920
4 RYAN ST	2020, 2017, 2014, 2010, 2009, 2005, 2001, 2000, 1995, 1992, 1990, 1985, 1981, 1975, 1971, 1966, 1961, 1957, 1951, 1946, 1940, 1935, 1930, 1926, 1920
4 RYAN ST	2020, 2017, 2014, 2010, 2009, 2005, 2001, 1996, 1995, 1992, 1990, 1985, 1981, 1975, 1971, 1966, 1961, 1957, 1951, 1946, 1940, 1935, 1930, 1926, 1920
4 RYAN ST	2020, 2017, 2014, 2010, 2009, 2005, 2000, 1996, 1995, 1992, 1990, 1985, 1981, 1975, 1971, 1966, 1961, 1957, 1951, 1946, 1940, 1935, 1930, 1926, 1920
4 RYAN ST	2020, 2017, 2014, 2010, 2005, 2001, 2000, 1996, 1995, 1992, 1990, 1985, 1981, 1975, 1971, 1966, 1961, 1957, 1951, 1946, 1940, 1935, 1930, 1926, 1920
4 RYAN ST	2020, 2017, 2014, 2009, 2005, 2001, 2000, 1996, 1995, 1992, 1990, 1985, 1981, 1975, 1971, 1966, 1961, 1957, 1951, 1946, 1940, 1935, 1930, 1926, 1920
4 RYAN ST	2020, 2017, 2010, 2009, 2005, 2001, 2000, 1996, 1995, 1992, 1990, 1985, 1981, 1975, 1971, 1966, 1961, 1957, 1951, 1946, 1940, 1935, 1930, 1926, 1920
4 RYAN ST	2020, 2014, 2010, 2009, 2005, 2001, 2000, 1996, 1995, 1992, 1990, 1985, 1981, 1975, 1971, 1966, 1961, 1957, 1951, 1946, 1940, 1935, 1930, 1926, 1920
4 RYAN ST	2020, 2017, 2014, 2010, 2009, 2005, 2001, 2000, 1996, 1995, 1992, 1990, 1985, 1981, 1975, 1971, 1966, 1961, 1957, 1946, 1940, 1935, 1930, 1926, 1920
4 RYAN ST	2020, 2017, 2014, 2010, 2009, 2005, 2001, 2000, 1996, 1995, 1992, 1990, 1985, 1981, 1975, 1971, 1966, 1961, 1951, 1946, 1940, 1935, 1930, 1926, 1920
4 RYAN ST	2020, 2017, 2014, 2010, 2009, 2005, 2001, 2000, 1996, 1995, 1992, 1990, 1985, 1981, 1975, 1971, 1966, 1957, 1951, 1946, 1940, 1935, 1930, 1926, 1920
4 SOUTHERN ST	2020, 2017, 2014, 2010, 2009, 2005, 2001, 2000, 1996, 1995, 1992, 1990, 1985, 1981, 1975, 1971, 1966, 1957, 1951, 1946, 1940, 1935, 1930, 1926, 1920
4 SOUTHERN ST	2020, 2017, 2014, 2010, 2009, 2005, 2001, 2000, 1996, 1995, 1992, 1990, 1985, 1981, 1975, 1971, 1966, 1961, 1957, 1946, 1940, 1935, 1930, 1926, 1920
4 SOUTHERN ST	2020, 2017, 2014, 2010, 2009, 2005, 2001, 2000, 1996, 1995, 1992, 1990, 1985, 1981, 1975, 1971, 1966, 1961, 1951, 1946, 1940, 1935, 1930, 1926, 1920
4 SOUTHERN ST	2020, 2014, 2010, 2009, 2005, 2001, 2000, 1996, 1995, 1992, 1990, 1985, 1981, 1975, 1971, 1966, 1961, 1957, 1951, 1946, 1940, 1935, 1930, 1926, 1920
4 SOUTHERN ST	2020, 2017, 2014, 2009, 2005, 2001, 2000, 1996, 1995, 1992, 1990, 1985, 1981, 1975, 1971, 1966, 1961, 1957, 1951, 1946, 1940, 1935, 1930, 1926, 1920
4 SOUTHERN ST	2020, 2017, 2014, 2010, 2005, 2001, 2000, 1996, 1995, 1992, 1990, 1985, 1981, 1975, 1971, 1966, 1961, 1957, 1951, 1946, 1940, 1935, 1930, 1926, 1920
4 SOUTHERN ST	2020, 2017, 2014, 2010, 2009, 2005, 2000, 1996, 1995, 1992, 1990, 1985, 1981, 1975, 1971, 1966, 1961, 1957, 1951, 1946, 1940, 1935, 1930, 1926, 1920
4 SOUTHERN ST	2020, 2017, 2014, 2010, 2009, 2001, 2000, 1996, 1995, 1992, 1990, 1985, 1981, 1975, 1971, 1966, 1961, 1957, 1951, 1946, 1940, 1935, 1930, 1926, 1920

FINDINGS

Address Researched	Address Not Identified in Research Source
4 SOUTHERN ST	2020, 2017, 2014, 2010, 2009, 2005, 2001, 1996, 1995, 1992, 1990, 1985, 1981, 1975, 1971, 1966, 1961, 1957, 1951, 1946, 1940, 1935, 1930, 1926, 1920
4 SOUTHERN ST	2020, 2017, 2014, 2010, 2009, 2005, 2001, 2000, 1995, 1992, 1990, 1985, 1981, 1975, 1971, 1966, 1961, 1957, 1951, 1946, 1940, 1935, 1930, 1926, 1920
4 SOUTHERN ST	2020, 2017, 2014, 2010, 2009, 2005, 2001, 2000, 1996, 1995, 1992, 1990, 1985, 1981, 1975, 1971, 1961, 1957, 1951, 1946, 1940, 1935, 1930, 1926, 1920
4 SOUTHERN ST	2020, 2017, 2014, 2010, 2009, 2005, 2001, 2000, 1996, 1995, 1990, 1985, 1981, 1975, 1971, 1966, 1961, 1957, 1951, 1946, 1940, 1935, 1930, 1926, 1920
4 SOUTHERN ST	2020, 2017, 2014, 2010, 2009, 2005, 2001, 2000, 1996, 1992, 1990, 1985, 1981, 1975, 1971, 1966, 1961, 1957, 1951, 1946, 1940, 1935, 1930, 1926, 1920
40 GULF ST	2020, 2017, 2014, 2010, 2009, 2005, 2001, 2000, 1996, 1995, 1992, 1990, 1985, 1981, 1975, 1971, 1961, 1957, 1951, 1946, 1940, 1935, 1930, 1926, 1920
40 GULF ST	2020, 2017, 2014, 2010, 2009, 2005, 2001, 2000, 1996, 1992, 1990, 1985, 1981, 1975, 1971, 1966, 1961, 1957, 1951, 1946, 1940, 1935, 1930, 1926, 1920
40 GULF ST	2020, 2017, 2014, 2010, 2009, 2005, 2001, 2000, 1995, 1992, 1990, 1985, 1981, 1975, 1971, 1966, 1961, 1957, 1951, 1946, 1940, 1935, 1930, 1926, 1920
40 GULF ST	2020, 2017, 2014, 2010, 2009, 2005, 2000, 1996, 1995, 1992, 1990, 1985, 1981, 1975, 1971, 1966, 1961, 1957, 1951, 1946, 1940, 1935, 1930, 1926, 1920
40 GULF ST	2020, 2017, 2014, 2010, 2009, 2001, 2000, 1996, 1995, 1992, 1990, 1985, 1981, 1975, 1971, 1966, 1961, 1957, 1951, 1946, 1940, 1935, 1930, 1926, 1920
40 GULF ST	2020, 2017, 2014, 2010, 2005, 2001, 2000, 1996, 1995, 1992, 1990, 1985, 1981, 1975, 1971, 1966, 1961, 1957, 1951, 1946, 1940, 1935, 1930, 1926, 1920
40 GULF ST	2020, 2017, 2014, 2009, 2005, 2001, 2000, 1996, 1995, 1992, 1990, 1985, 1981, 1975, 1971, 1966, 1961, 1957, 1951, 1946, 1940, 1935, 1930, 1926, 1920
40 GULF ST	2020, 2017, 2010, 2009, 2005, 2001, 2000, 1996, 1995, 1992, 1990, 1985, 1981, 1975, 1971, 1966, 1961, 1957, 1951, 1946, 1940, 1935, 1930, 1926, 1920
40 GULF ST	2020, 2014, 2010, 2009, 2005, 2001, 2000, 1996, 1995, 1992, 1990, 1985, 1981, 1975, 1971, 1966, 1961, 1957, 1951, 1946, 1940, 1935, 1930, 1926, 1920
40 GULF ST	2020, 2017, 2014, 2010, 2009, 2005, 2001, 2000, 1996, 1995, 1992, 1990, 1985, 1981, 1975, 1971, 1966, 1961, 1957, 1946, 1940, 1935, 1930, 1926, 1920
40 GULF ST	2020, 2017, 2014, 2010, 2009, 2005, 2001, 2000, 1996, 1995, 1992, 1990, 1985, 1981, 1975, 1971, 1966, 1961, 1951, 1946, 1940, 1935, 1930, 1926, 1920
40 GULF ST	2020, 2017, 2014, 2010, 2009, 2005, 2001, 2000, 1996, 1995, 1992, 1990, 1985, 1981, 1975, 1971, 1966, 1957, 1951, 1946, 1940, 1935, 1930, 1926, 1920
41 GULF ST	2020, 2017, 2014, 2010, 2009, 2005, 2001, 2000, 1996, 1995, 1992, 1990, 1985, 1981, 1975, 1971, 1966, 1957, 1951, 1946, 1940, 1935, 1930, 1926, 1920
41 GULF ST	2020, 2017, 2014, 2010, 2009, 2005, 2001, 2000, 1996, 1995, 1992, 1990, 1985, 1981, 1975, 1971, 1966, 1961, 1951, 1946, 1940, 1935, 1930, 1926, 1920
41 GULF ST	2020, 2017, 2014, 2010, 2009, 2005, 2001, 2000, 1996, 1995, 1992, 1990, 1985, 1981, 1975, 1971, 1966, 1961, 1957, 1946, 1940, 1935, 1930, 1926, 1920
41 GULF ST	2020, 2017, 2014, 2009, 2005, 2001, 2000, 1996, 1995, 1992, 1990, 1985, 1981, 1975, 1971, 1966, 1961, 1957, 1951, 1946, 1940, 1935, 1930, 1926, 1920
41 GULF ST	2020, 2017, 2014, 2010, 2005, 2001, 2000, 1996, 1995, 1992, 1990, 1985, 1981, 1975, 1971, 1966, 1961, 1957, 1951, 1946, 1940, 1935, 1930, 1926, 1920

FINDINGS

Address Researched	Address Not Identified in Research Source
41 GULF ST	2020, 2017, 2014, 2010, 2009, 2001, 2000, 1996, 1995, 1992, 1990, 1985, 1981, 1975, 1971, 1966, 1961, 1957, 1951, 1946, 1940, 1935, 1930, 1926, 1920
41 GULF ST	2020, 2017, 2014, 2010, 2009, 2005, 2000, 1996, 1995, 1992, 1990, 1985, 1981, 1975, 1971, 1966, 1961, 1957, 1951, 1946, 1940, 1935, 1930, 1926, 1920
41 GULF ST	2020, 2017, 2014, 2010, 2009, 2005, 2001, 2000, 1995, 1992, 1990, 1985, 1981, 1975, 1971, 1966, 1961, 1957, 1951, 1946, 1940, 1935, 1930, 1926, 1920
41 GULF ST	2020, 2017, 2014, 2010, 2009, 2005, 2001, 1996, 1995, 1992, 1990, 1985, 1981, 1975, 1971, 1966, 1961, 1957, 1951, 1946, 1940, 1935, 1930, 1926, 1920
41 GULF ST	2020, 2017, 2014, 2010, 2009, 2005, 2001, 2000, 1996, 1992, 1990, 1985, 1981, 1975, 1971, 1966, 1961, 1957, 1951, 1946, 1940, 1935, 1930, 1926, 1920
41 GULF ST	2020, 2017, 2014, 2010, 2009, 2005, 2001, 2000, 1996, 1995, 1992, 1990, 1985, 1981, 1975, 1971, 1961, 1957, 1951, 1946, 1940, 1935, 1930, 1926, 1920
41 GULF ST	2020, 2017, 2014, 2010, 2009, 2005, 2001, 2000, 1996, 1995, 1990, 1985, 1981, 1975, 1971, 1966, 1961, 1957, 1951, 1946, 1940, 1935, 1930, 1926, 1920
41 PINE ST	2020, 2017, 2014, 2010, 2009, 2005, 2001, 1996, 1995, 1992, 1990, 1985, 1981, 1975, 1971, 1966, 1961, 1957, 1951, 1946, 1940, 1935, 1930, 1926, 1920
42 GULF ST	2020, 2017, 2014, 2010, 2009, 2005, 2001, 2000, 1996, 1995, 1992, 1990, 1985, 1981, 1975, 1971, 1966, 1957, 1951, 1946, 1940, 1935, 1930, 1926, 1920
43 GULF ST	2020, 2017, 2014, 2010, 2009, 2005, 2001, 2000, 1996, 1995, 1992, 1990, 1985, 1981, 1975, 1971, 1966, 1957, 1951, 1946, 1940, 1935, 1930, 1926, 1920
43 GULF ST	2020, 2017, 2014, 2010, 2009, 2005, 2001, 2000, 1996, 1995, 1992, 1990, 1985, 1981, 1975, 1971, 1966, 1961, 1951, 1946, 1940, 1935, 1930, 1926, 1920
43 GULF ST	2020, 2017, 2014, 2010, 2009, 2005, 2001, 2000, 1996, 1992, 1990, 1985, 1981, 1975, 1971, 1966, 1961, 1957, 1951, 1946, 1940, 1935, 1930, 1926, 1920
43 GULF ST	2020, 2017, 2014, 2010, 2009, 2005, 2001, 1996, 1995, 1992, 1990, 1985, 1981, 1975, 1971, 1966, 1961, 1957, 1951, 1946, 1940, 1935, 1930, 1926, 1920
43 GULF ST	2020, 2017, 2014, 2010, 2009, 2005, 2001, 2000, 1995, 1992, 1990, 1985, 1981, 1975, 1971, 1966, 1961, 1957, 1951, 1946, 1940, 1935, 1930, 1926, 1920
43 GULF ST	2020, 2017, 2014, 2010, 2009, 2005, 2001, 2000, 1996, 1995, 1990, 1985, 1981, 1975, 1971, 1966, 1961, 1957, 1951, 1946, 1940, 1935, 1930, 1926, 1920
43 GULF ST	2020, 2017, 2014, 2010, 2009, 2005, 2001, 2000, 1996, 1995, 1992, 1990, 1985, 1981, 1975, 1971, 1961, 1957, 1951, 1946, 1940, 1935, 1930, 1926, 1920
43 GULF ST	2020, 2017, 2014, 2010, 2009, 2005, 2000, 1996, 1995, 1992, 1990, 1985, 1981, 1975, 1971, 1966, 1961, 1957, 1951, 1946, 1940, 1935, 1930, 1926, 1920
43 GULF ST	2020, 2017, 2014, 2009, 2005, 2001, 2000, 1996, 1995, 1992, 1990, 1985, 1981, 1975, 1971, 1966, 1961, 1957, 1951, 1946, 1940, 1935, 1930, 1926, 1920
43 GULF ST	2020, 2014, 2010, 2009, 2005, 2001, 2000, 1996, 1995, 1992, 1990, 1985, 1981, 1975, 1971, 1966, 1961, 1957, 1951, 1946, 1940, 1935, 1930, 1926, 1920
43 GULF ST	2020, 2017, 2010, 2009, 2005, 2001, 2000, 1996, 1995, 1992, 1990, 1985, 1981, 1975, 1971, 1966, 1961, 1957, 1951, 1946, 1940, 1935, 1930, 1926, 1920
44 GULF ST	2020, 2017, 2010, 2009, 2005, 2001, 2000, 1996, 1995, 1992, 1990, 1985, 1981, 1975, 1971, 1966, 1961, 1957, 1951, 1946, 1940, 1935, 1930, 1926, 1920
44 GULF ST	2020, 2014, 2010, 2009, 2005, 2001, 2000, 1996, 1995, 1992, 1990, 1985, 1981, 1975, 1971, 1966, 1961, 1957, 1951, 1946, 1940, 1935, 1930, 1926, 1920

FINDINGS

Address Researched	Address Not Identified in Research Source
44 GULF ST	2020, 2017, 2014, 2009, 2005, 2001, 2000, 1996, 1995, 1992, 1990, 1985, 1981, 1975, 1971, 1966, 1961, 1957, 1951, 1946, 1940, 1935, 1930, 1926, 1920
44 GULF ST	2020, 2017, 2014, 2010, 2009, 2005, 2000, 1996, 1995, 1992, 1990, 1985, 1981, 1975, 1971, 1966, 1961, 1957, 1951, 1946, 1940, 1935, 1930, 1926, 1920
44 GULF ST	2020, 2017, 2014, 2010, 2009, 2001, 2000, 1996, 1995, 1992, 1990, 1985, 1981, 1975, 1971, 1966, 1961, 1957, 1951, 1946, 1940, 1935, 1930, 1926, 1920
44 GULF ST	2020, 2017, 2014, 2010, 2005, 2001, 2000, 1996, 1995, 1992, 1990, 1985, 1981, 1975, 1971, 1966, 1961, 1957, 1951, 1946, 1940, 1935, 1930, 1926, 1920
44 GULF ST	2020, 2017, 2014, 2010, 2009, 2005, 2001, 2000, 1996, 1995, 1992, 1990, 1985, 1981, 1975, 1971, 1961, 1957, 1951, 1946, 1940, 1935, 1930, 1926, 1920
44 GULF ST	2020, 2017, 2014, 2010, 2009, 2005, 2001, 2000, 1996, 1995, 1990, 1985, 1981, 1975, 1971, 1966, 1961, 1957, 1951, 1946, 1940, 1935, 1930, 1926, 1920
44 GULF ST	2020, 2017, 2014, 2010, 2009, 2005, 2001, 2000, 1995, 1992, 1990, 1985, 1981, 1975, 1971, 1966, 1961, 1957, 1951, 1946, 1940, 1935, 1930, 1926, 1920
44 GULF ST	2020, 2017, 2014, 2010, 2009, 2005, 2001, 1996, 1995, 1992, 1990, 1985, 1981, 1975, 1971, 1966, 1961, 1957, 1951, 1946, 1940, 1935, 1930, 1926, 1920
44 GULF ST	2020, 2017, 2014, 2010, 2009, 2005, 2001, 2000, 1996, 1992, 1990, 1985, 1981, 1975, 1971, 1966, 1961, 1957, 1951, 1946, 1940, 1935, 1930, 1926, 1920
44 GULF ST	2020, 2017, 2014, 2010, 2009, 2005, 2001, 2000, 1996, 1995, 1992, 1990, 1985, 1981, 1975, 1971, 1966, 1961, 1951, 1946, 1940, 1935, 1930, 1926, 1920
44 GULF ST	2020, 2017, 2014, 2010, 2009, 2005, 2001, 2000, 1996, 1995, 1992, 1990, 1985, 1981, 1975, 1971, 1966, 1957, 1951, 1946, 1940, 1935, 1930, 1926, 1920
44 GULF ST	2020, 2017, 2014, 2010, 2009, 2005, 2001, 2000, 1996, 1995, 1992, 1990, 1985, 1981, 1975, 1971, 1966, 1961, 1957, 1946, 1940, 1935, 1930, 1926, 1920
45 GULF ST	2020, 2017, 2014, 2010, 2009, 2005, 2001, 2000, 1996, 1995, 1992, 1990, 1985, 1981, 1975, 1971, 1966, 1961, 1957, 1946, 1940, 1935, 1930, 1926, 1920
45 GULF ST	2020, 2017, 2014, 2010, 2009, 2005, 2001, 2000, 1996, 1995, 1992, 1990, 1985, 1981, 1975, 1971, 1966, 1957, 1951, 1946, 1940, 1935, 1930, 1926, 1920
45 GULF ST	2020, 2017, 2014, 2010, 2009, 2005, 2001, 2000, 1996, 1995, 1992, 1990, 1985, 1981, 1975, 1971, 1966, 1961, 1951, 1946, 1940, 1935, 1930, 1926, 1920
45 GULF ST	2020, 2017, 2014, 2010, 2009, 2005, 2001, 2000, 1996, 1992, 1990, 1985, 1981, 1975, 1971, 1966, 1961, 1957, 1951, 1946, 1940, 1935, 1930, 1926, 1920
45 GULF ST	2020, 2017, 2014, 2010, 2009, 2005, 2001, 2000, 1995, 1992, 1990, 1985, 1981, 1975, 1971, 1966, 1961, 1957, 1951, 1946, 1940, 1935, 1930, 1926, 1920
45 GULF ST	2020, 2017, 2014, 2010, 2009, 2005, 2001, 2000, 1996, 1995, 1990, 1985, 1981, 1975, 1971, 1966, 1961, 1957, 1951, 1946, 1940, 1935, 1930, 1926, 1920
45 GULF ST	2020, 2017, 2014, 2010, 2009, 2005, 2001, 2000, 1996, 1995, 1992, 1990, 1985, 1981, 1975, 1971, 1961, 1957, 1951, 1946, 1940, 1935, 1930, 1926, 1920
45 GULF ST	2020, 2017, 2014, 2009, 2005, 2001, 2000, 1996, 1995, 1992, 1990, 1985, 1981, 1975, 1971, 1966, 1961, 1957, 1951, 1946, 1940, 1935, 1930, 1926, 1920
45 GULF ST	2020, 2017, 2010, 2009, 2005, 2001, 2000, 1996, 1995, 1992, 1990, 1985, 1981, 1975, 1971, 1966, 1961, 1957, 1951, 1946, 1940, 1935, 1930, 1926, 1920
47 GULF ST	2020, 2017, 2014, 2010, 2005, 2001, 2000, 1996, 1995, 1992, 1990, 1985, 1981, 1975, 1971, 1966, 1961, 1957, 1951, 1946, 1940, 1935, 1930, 1926, 1920

FINDINGS

Address Researched	Address Not Identified in Research Source
47 GULF ST	2020, 2017, 2014, 2010, 2009, 2005, 2001, 2000, 1996, 1995, 1992, 1990, 1985, 1981, 1975, 1971, 1961, 1957, 1951, 1946, 1940, 1935, 1930, 1926, 1920
47 GULF ST	2020, 2017, 2014, 2010, 2009, 2005, 2001, 2000, 1995, 1992, 1990, 1985, 1981, 1975, 1971, 1966, 1961, 1957, 1951, 1946, 1940, 1935, 1930, 1926, 1920
47 GULF ST	2020, 2017, 2014, 2010, 2009, 2005, 2001, 2000, 1996, 1995, 1992, 1990, 1985, 1981, 1975, 1971, 1966, 1961, 1951, 1946, 1940, 1935, 1930, 1926, 1920
47 GULF ST	2020, 2017, 2014, 2010, 2009, 2005, 2001, 2000, 1996, 1995, 1992, 1990, 1985, 1981, 1975, 1971, 1966, 1957, 1951, 1946, 1940, 1935, 1930, 1926, 1920
47 GULF ST	2020, 2017, 2014, 2010, 2009, 2005, 2001, 2000, 1996, 1995, 1992, 1990, 1985, 1981, 1975, 1971, 1966, 1961, 1957, 1946, 1940, 1935, 1930, 1926, 1920
47 GULF ST BOX 47	2020, 2017, 2014, 2010, 2009, 2005, 2001, 2000, 1996, 1992, 1990, 1985, 1981, 1975, 1971, 1966, 1961, 1957, 1951, 1946, 1940, 1935, 1930, 1926, 1920
48 GULF ST	2020, 2017, 2014, 2010, 2009, 2005, 2001, 2000, 1996, 1995, 1990, 1985, 1981, 1975, 1971, 1966, 1961, 1957, 1951, 1946, 1940, 1935, 1930, 1926, 1920
48 GULF ST	2020, 2017, 2014, 2010, 2009, 2005, 2001, 2000, 1996, 1995, 1992, 1990, 1985, 1981, 1975, 1971, 1961, 1957, 1951, 1946, 1940, 1935, 1930, 1926, 1920
48 GULF ST	2020, 2017, 2014, 2010, 2009, 2005, 2001, 2000, 1995, 1992, 1990, 1985, 1981, 1975, 1971, 1966, 1961, 1957, 1951, 1946, 1940, 1935, 1930, 1926, 1920
48 GULF ST	2020, 2017, 2014, 2010, 2009, 2005, 2001, 1996, 1995, 1992, 1990, 1985, 1981, 1975, 1971, 1966, 1961, 1957, 1951, 1946, 1940, 1935, 1930, 1926, 1920
48 GULF ST	2020, 2017, 2014, 2010, 2009, 2005, 2001, 2000, 1996, 1992, 1990, 1985, 1981, 1975, 1971, 1966, 1961, 1957, 1951, 1946, 1940, 1935, 1930, 1926, 1920
48 GULF ST	2020, 2017, 2014, 2010, 2005, 2001, 2000, 1996, 1995, 1992, 1990, 1985, 1981, 1975, 1971, 1966, 1961, 1957, 1951, 1946, 1940, 1935, 1930, 1926, 1920
48 GULF ST	2020, 2017, 2014, 2010, 2009, 2005, 2000, 1996, 1995, 1992, 1990, 1985, 1981, 1975, 1971, 1966, 1961, 1957, 1951, 1946, 1940, 1935, 1930, 1926, 1920
48 GULF ST	2020, 2017, 2010, 2009, 2005, 2001, 2000, 1996, 1995, 1992, 1990, 1985, 1981, 1975, 1971, 1966, 1961, 1957, 1951, 1946, 1940, 1935, 1930, 1926, 1920
48 GULF ST	2020, 2017, 2014, 2009, 2005, 2001, 2000, 1996, 1995, 1992, 1990, 1985, 1981, 1975, 1971, 1966, 1961, 1957, 1951, 1946, 1940, 1935, 1930, 1926, 1920
48 GULF ST	2020, 2017, 2014, 2010, 2009, 2005, 2001, 2000, 1996, 1995, 1992, 1990, 1985, 1981, 1975, 1971, 1966, 1961, 1957, 1946, 1940, 1935, 1930, 1926, 1920
48 GULF ST	2020, 2017, 2014, 2010, 2009, 2005, 2001, 2000, 1996, 1995, 1992, 1990, 1985, 1981, 1975, 1971, 1966, 1957, 1951, 1946, 1940, 1935, 1930, 1926, 1920
48 GULF ST	2020, 2017, 2014, 2010, 2009, 2005, 2001, 2000, 1996, 1995, 1992, 1990, 1985, 1981, 1975, 1971, 1966, 1961, 1951, 1946, 1940, 1935, 1930, 1926, 1920
49 GULF ST	2020, 2017, 2014, 2010, 2009, 2005, 2001, 2000, 1996, 1995, 1992, 1990, 1985, 1981, 1975, 1971, 1966, 1961, 1951, 1946, 1940, 1935, 1930, 1926, 1920
49 GULF ST	2020, 2017, 2014, 2010, 2009, 2005, 2001, 2000, 1996, 1995, 1992, 1990, 1985, 1981, 1975, 1971, 1966, 1957, 1951, 1946, 1940, 1935, 1930, 1926, 1920
49 GULF ST	2020, 2017, 2014, 2010, 2009, 2005, 2001, 2000, 1996, 1995, 1992, 1990, 1985, 1981, 1975, 1971, 1966, 1961, 1957, 1946, 1940, 1935, 1930, 1926, 1920
49 GULF ST	2020, 2017, 2014, 2009, 2005, 2001, 2000, 1996, 1995, 1992, 1990, 1985, 1981, 1975, 1971, 1966, 1961, 1957, 1951, 1946, 1940, 1935, 1930, 1926, 1920

FINDINGS

Address Researched	Address Not Identified in Research Source
49 GULF ST	2020, 2014, 2010, 2009, 2005, 2001, 2000, 1996, 1995, 1992, 1990, 1985, 1981, 1975, 1971, 1966, 1961, 1957, 1951, 1946, 1940, 1935, 1930, 1926, 1920
49 GULF ST	2020, 2017, 2014, 2010, 2009, 2005, 2000, 1996, 1995, 1992, 1990, 1985, 1981, 1975, 1971, 1966, 1961, 1957, 1951, 1946, 1940, 1935, 1930, 1926, 1920
49 GULF ST	2020, 2017, 2014, 2010, 2005, 2001, 2000, 1996, 1995, 1992, 1990, 1985, 1981, 1975, 1971, 1966, 1961, 1957, 1951, 1946, 1940, 1935, 1930, 1926, 1920
49 GULF ST	2020, 2017, 2014, 2010, 2009, 2005, 2001, 2000, 1996, 1992, 1990, 1985, 1981, 1975, 1971, 1966, 1961, 1957, 1951, 1946, 1940, 1935, 1930, 1926, 1920
49 GULF ST	2020, 2017, 2014, 2010, 2009, 2005, 2001, 1996, 1995, 1992, 1990, 1985, 1981, 1975, 1971, 1966, 1961, 1957, 1951, 1946, 1940, 1935, 1930, 1926, 1920
49 GULF ST	2020, 2017, 2014, 2010, 2009, 2005, 2001, 2000, 1995, 1992, 1990, 1985, 1981, 1975, 1971, 1966, 1961, 1957, 1951, 1946, 1940, 1935, 1930, 1926, 1920
49 GULF ST	2020, 2017, 2014, 2010, 2009, 2005, 2001, 2000, 1996, 1995, 1992, 1990, 1985, 1981, 1975, 1971, 1961, 1957, 1951, 1946, 1940, 1935, 1930, 1926, 1920
5 GOULD ST	2020, 2017, 2014, 2010, 2009, 2005, 2001, 2000, 1996, 1995, 1992, 1990, 1985, 1981, 1975, 1971, 1966, 1961, 1957, 1946, 1940, 1935, 1930, 1926, 1920
5 GOULD ST	2020, 2017, 2014, 2010, 2009, 2005, 2001, 2000, 1996, 1995, 1992, 1990, 1985, 1981, 1975, 1971, 1966, 1961, 1957, 1951, 1946, 1935, 1930, 1926, 1920
5 GOULD ST	2020, 2017, 2014, 2010, 2009, 2005, 2001, 2000, 1996, 1995, 1992, 1990, 1985, 1981, 1975, 1971, 1966, 1961, 1951, 1946, 1940, 1935, 1930, 1926, 1920
5 GULF ST	2020, 2017, 2014, 2010, 2009, 2005, 2001, 2000, 1996, 1995, 1992, 1990, 1985, 1981, 1975, 1971, 1966, 1957, 1951, 1946, 1940, 1935, 1930, 1926, 1920
5 GULF ST	2020, 2017, 2014, 2010, 2009, 2005, 2001, 2000, 1996, 1995, 1992, 1990, 1985, 1981, 1975, 1971, 1966, 1961, 1951, 1946, 1940, 1935, 1930, 1926, 1920
5 GULF ST	2020, 2017, 2014, 2010, 2009, 2005, 2001, 2000, 1996, 1995, 1992, 1990, 1985, 1981, 1975, 1971, 1966, 1961, 1957, 1946, 1940, 1935, 1930, 1926, 1920
5 GULF ST	2020, 2017, 2014, 2010, 2009, 2005, 2001, 2000, 1996, 1995, 1992, 1990, 1985, 1981, 1975, 1971, 1961, 1957, 1951, 1946, 1940, 1935, 1930, 1926, 1920
5 GULF ST	2020, 2017, 2014, 2010, 2009, 2005, 2001, 2000, 1995, 1992, 1990, 1985, 1981, 1975, 1971, 1966, 1961, 1957, 1951, 1946, 1940, 1935, 1930, 1926, 1920
5 GULF ST	2020, 2017, 2014, 2010, 2009, 2005, 2001, 2000, 1996, 1992, 1990, 1985, 1981, 1975, 1971, 1966, 1961, 1957, 1951, 1946, 1940, 1935, 1930, 1926, 1920
5 GULF ST	2020, 2017, 2014, 2010, 2005, 2001, 2000, 1996, 1995, 1992, 1990, 1985, 1981, 1975, 1971, 1966, 1961, 1957, 1951, 1946, 1940, 1935, 1930, 1926, 1920
5 GULF ST	2020, 2017, 2014, 2010, 2009, 2001, 2000, 1996, 1995, 1992, 1990, 1985, 1981, 1975, 1971, 1966, 1961, 1957, 1951, 1946, 1940, 1935, 1930, 1926, 1920
5 GULF ST	2020, 2017, 2014, 2010, 2009, 2005, 2000, 1996, 1995, 1992, 1990, 1985, 1981, 1975, 1971, 1966, 1961, 1957, 1951, 1946, 1940, 1935, 1930, 1926, 1920
5 GULF ST	2020, 2014, 2010, 2009, 2005, 2001, 2000, 1996, 1995, 1992, 1990, 1985, 1981, 1975, 1971, 1966, 1961, 1957, 1951, 1946, 1940, 1935, 1930, 1926, 1920
5 GULF ST	2020, 2017, 2014, 2009, 2005, 2001, 2000, 1996, 1995, 1992, 1990, 1985, 1981, 1975, 1971, 1966, 1961, 1957, 1951, 1946, 1940, 1935, 1930, 1926, 1920
5 HILL AVE	2020, 2017, 2014, 2010, 2009, 2005, 2001, 2000, 1996, 1995, 1992, 1990, 1985, 1981, 1975, 1971, 1966, 1961, 1957, 1946, 1940, 1935, 1930, 1926, 1920

FINDINGS

Address Researched	Address Not Identified in Research Source
5 HILL AVE	2020, 2017, 2014, 2010, 2009, 2005, 2001, 2000, 1996, 1995, 1992, 1990, 1985, 1981, 1975, 1971, 1966, 1961, 1951, 1946, 1940, 1935, 1930, 1926, 1920
5 HILL AVE	2020, 2017, 2014, 2010, 2009, 2005, 2001, 2000, 1996, 1995, 1992, 1990, 1985, 1981, 1975, 1971, 1966, 1957, 1951, 1946, 1940, 1935, 1930, 1926, 1920
5 HILL CHICKASAW ST	2020, 2017, 2014, 2010, 2009, 2005, 2001, 2000, 1996, 1995, 1992, 1990, 1985, 1981, 1975, 1971, 1966, 1957, 1951, 1946, 1940, 1935, 1930, 1926, 1920
5 HILL ST	2020, 2017, 2014, 2010, 2009, 2005, 2001, 2000, 1996, 1995, 1992, 1990, 1985, 1981, 1975, 1971, 1966, 1961, 1957, 1946, 1940, 1935, 1930, 1926, 1920
5 HILL ST	2020, 2017, 2014, 2010, 2009, 2005, 2001, 2000, 1996, 1995, 1992, 1990, 1985, 1981, 1975, 1971, 1966, 1961, 1951, 1946, 1940, 1935, 1930, 1926, 1920
5 HILL ST	2020, 2017, 2014, 2009, 2005, 2001, 2000, 1996, 1995, 1992, 1990, 1985, 1981, 1975, 1971, 1966, 1961, 1957, 1951, 1946, 1940, 1935, 1930, 1926, 1920
5 HILL ST	2020, 2017, 2014, 2010, 2009, 2005, 2000, 1996, 1995, 1992, 1990, 1985, 1981, 1975, 1971, 1966, 1961, 1957, 1951, 1946, 1940, 1935, 1930, 1926, 1920
5 HILL ST	2020, 2017, 2014, 2010, 2005, 2001, 2000, 1996, 1995, 1992, 1990, 1985, 1981, 1975, 1971, 1966, 1961, 1957, 1951, 1946, 1940, 1935, 1930, 1926, 1920
5 HILL ST	2020, 2017, 2014, 2010, 2009, 2005, 2001, 2000, 1995, 1992, 1990, 1985, 1981, 1975, 1971, 1966, 1961, 1957, 1951, 1946, 1940, 1935, 1930, 1926, 1920
5 HILL ST	2020, 2017, 2014, 2010, 2009, 2005, 2001, 2000, 1996, 1992, 1990, 1985, 1981, 1975, 1971, 1966, 1961, 1957, 1951, 1946, 1940, 1935, 1930, 1926, 1920
5 HILL ST	2020, 2017, 2014, 2010, 2009, 2005, 2001, 1996, 1995, 1992, 1990, 1985, 1981, 1975, 1971, 1966, 1961, 1957, 1951, 1946, 1940, 1935, 1930, 1926, 1920
5 HILL ST	2020, 2017, 2014, 2010, 2009, 2005, 2001, 2000, 1996, 1995, 1992, 1990, 1985, 1981, 1975, 1971, 1961, 1957, 1951, 1946, 1940, 1935, 1930, 1926, 1920
5 OAK ST	2020, 2017, 2014, 2010, 2009, 2005, 2001, 2000, 1996, 1995, 1992, 1990, 1985, 1981, 1975, 1971, 1966, 1961, 1957, 1951, 1946, 1935, 1930, 1926, 1920
5 OAK ST	2020, 2017, 2014, 2010, 2009, 2005, 2001, 2000, 1996, 1995, 1992, 1990, 1985, 1981, 1975, 1971, 1966, 1961, 1951, 1946, 1940, 1935, 1930, 1926, 1920
5 PINE ST	2020, 2017, 2014, 2010, 2009, 2005, 2001, 2000, 1996, 1995, 1992, 1990, 1985, 1981, 1975, 1971, 1966, 1961, 1951, 1946, 1940, 1935, 1930, 1926, 1920
5 PINE ST	2020, 2017, 2014, 2010, 2009, 2005, 2001, 2000, 1996, 1995, 1992, 1990, 1985, 1981, 1975, 1971, 1966, 1957, 1951, 1946, 1940, 1935, 1930, 1926, 1920
5 PINE ST	2020, 2017, 2014, 2010, 2009, 2005, 2001, 2000, 1996, 1995, 1992, 1990, 1985, 1981, 1975, 1971, 1966, 1961, 1957, 1951, 1940, 1935, 1930, 1926, 1920
5 PINE ST	2020, 2017, 2014, 2010, 2009, 2005, 2001, 2000, 1996, 1995, 1992, 1990, 1985, 1981, 1975, 1971, 1966, 1961, 1957, 1951, 1946, 1935, 1930, 1926, 1920
5 PINE ST	2020, 2017, 2014, 2010, 2009, 2005, 2001, 2000, 1996, 1995, 1992, 1990, 1985, 1981, 1975, 1971, 1966, 1961, 1957, 1951, 1946, 1940, 1935, 1926, 1920
5 PINE ST	2020, 2017, 2014, 2010, 2009, 2005, 2001, 2000, 1996, 1995, 1992, 1990, 1985, 1981, 1975, 1971, 1966, 1961, 1957, 1951, 1946, 1940, 1935, 1930, 1920
5 PINE ST	2020, 2017, 2014, 2010, 2009, 2005, 2001, 2000, 1996, 1995, 1992, 1990, 1985, 1981, 1975, 1971, 1966, 1961, 1957, 1951, 1946, 1940, 1930, 1926, 1920
5 PINE ST	2020, 2017, 2014, 2010, 2009, 2005, 2001, 2000, 1996, 1995, 1992, 1990, 1985, 1981, 1975, 1971, 1966, 1961, 1957, 1946, 1940, 1935, 1930, 1926, 1920

FINDINGS

Address Researched	Address Not Identified in Research Source
5 PINE ST	2020, 2017, 2014, 2010, 2009, 2005, 2001, 2000, 1996, 1995, 1992, 1990, 1985, 1981, 1975, 1971, 1961, 1957, 1951, 1946, 1940, 1935, 1930, 1926, 1920
5 PINE ST	2020, 2017, 2014, 2010, 2009, 2005, 2001, 2000, 1996, 1995, 1992, 1990, 1985, 1981, 1975, 1966, 1961, 1957, 1951, 1946, 1940, 1935, 1930, 1926, 1920
5 PINE ST	2020, 2017, 2014, 2010, 2009, 2005, 2001, 2000, 1996, 1995, 1992, 1990, 1985, 1981, 1971, 1966, 1961, 1957, 1951, 1946, 1940, 1935, 1930, 1926, 1920
5 PINE ST	2020, 2017, 2014, 2010, 2009, 2005, 2001, 2000, 1996, 1995, 1992, 1990, 1985, 1975, 1971, 1966, 1961, 1957, 1951, 1946, 1940, 1935, 1930, 1926, 1920
5 PINE ST	2020, 2017, 2014, 2010, 2009, 2005, 2001, 2000, 1996, 1992, 1990, 1985, 1981, 1975, 1971, 1966, 1961, 1957, 1951, 1946, 1940, 1935, 1930, 1926, 1920
5 PINE ST	2020, 2017, 2014, 2010, 2009, 2005, 2001, 2000, 1996, 1995, 1992, 1985, 1981, 1975, 1971, 1966, 1961, 1957, 1951, 1946, 1940, 1935, 1930, 1926, 1920
5 PINE ST	2020, 2017, 2014, 2010, 2009, 2005, 2001, 2000, 1996, 1995, 1992, 1990, 1981, 1975, 1971, 1966, 1961, 1957, 1951, 1946, 1940, 1935, 1930, 1926, 1920
5 PINE ST	2020, 2017, 2014, 2010, 2009, 2005, 2000, 1996, 1995, 1992, 1990, 1985, 1981, 1975, 1971, 1966, 1961, 1957, 1951, 1946, 1940, 1935, 1930, 1926, 1920
5 PINE ST	2020, 2017, 2014, 2010, 2009, 2005, 2001, 1996, 1995, 1992, 1990, 1985, 1981, 1975, 1971, 1966, 1961, 1957, 1951, 1946, 1940, 1935, 1930, 1926, 1920
5 PINE ST	2020, 2017, 2014, 2010, 2009, 2005, 2001, 2000, 1995, 1992, 1990, 1985, 1981, 1975, 1971, 1966, 1961, 1957, 1951, 1946, 1940, 1935, 1930, 1926, 1920
5 PINE ST	2020, 2017, 2014, 2010, 2005, 2001, 2000, 1996, 1995, 1992, 1990, 1985, 1981, 1975, 1971, 1966, 1961, 1957, 1951, 1946, 1940, 1935, 1930, 1926, 1920
5 PINE ST	2020, 2017, 2014, 2010, 2009, 2001, 2000, 1996, 1995, 1992, 1990, 1985, 1981, 1975, 1971, 1966, 1961, 1957, 1951, 1946, 1940, 1935, 1930, 1926, 1920
5 PINEY DALE CT	2020, 2017, 2014, 2010, 2009, 2005, 2001, 2000, 1996, 1995, 1990, 1985, 1981, 1975, 1971, 1966, 1961, 1957, 1951, 1946, 1940, 1935, 1930, 1926, 1920
5 RYAN ST	2020, 2017, 2014, 2010, 2009, 2005, 2001, 2000, 1996, 1992, 1990, 1985, 1981, 1975, 1971, 1966, 1961, 1957, 1951, 1946, 1940, 1935, 1930, 1926, 1920
5 RYAN ST	2020, 2017, 2014, 2010, 2009, 2005, 2001, 2000, 1996, 1995, 1992, 1990, 1985, 1981, 1975, 1971, 1961, 1957, 1951, 1946, 1940, 1935, 1930, 1926, 1920
5 RYAN ST	2020, 2017, 2014, 2010, 2009, 2005, 2001, 2000, 1995, 1992, 1990, 1985, 1981, 1975, 1971, 1966, 1961, 1957, 1951, 1946, 1940, 1935, 1930, 1926, 1920
5 RYAN ST	2020, 2017, 2014, 2010, 2009, 2005, 2001, 1996, 1995, 1992, 1990, 1985, 1981, 1975, 1971, 1966, 1961, 1957, 1951, 1946, 1940, 1935, 1930, 1926, 1920
5 RYAN ST	2020, 2017, 2014, 2010, 2009, 2005, 2000, 1996, 1995, 1992, 1990, 1985, 1981, 1975, 1971, 1966, 1961, 1957, 1951, 1946, 1940, 1935, 1930, 1926, 1920
5 RYAN ST	2020, 2017, 2014, 2010, 2009, 2001, 2000, 1996, 1995, 1992, 1990, 1985, 1981, 1975, 1971, 1966, 1961, 1957, 1951, 1946, 1940, 1935, 1930, 1926, 1920
5 RYAN ST	2020, 2017, 2014, 2010, 2005, 2001, 2000, 1996, 1995, 1992, 1990, 1985, 1981, 1975, 1971, 1966, 1961, 1957, 1951, 1946, 1940, 1935, 1930, 1926, 1920
5 RYAN ST	2020, 2017, 2014, 2009, 2005, 2001, 2000, 1996, 1995, 1992, 1990, 1985, 1981, 1975, 1971, 1966, 1961, 1957, 1951, 1946, 1940, 1935, 1930, 1926, 1920
5 RYAN ST	2020, 2017, 2014, 2010, 2009, 2005, 2001, 2000, 1996, 1995, 1992, 1990, 1985, 1981, 1975, 1971, 1966, 1961, 1957, 1946, 1940, 1935, 1930, 1926, 1920

FINDINGS

Address Researched	Address Not Identified in Research Source
5 RYAN ST	2020, 2017, 2014, 2010, 2009, 2005, 2001, 2000, 1996, 1995, 1992, 1990, 1985, 1981, 1975, 1971, 1966, 1957, 1951, 1946, 1940, 1935, 1930, 1926, 1920
5 RYAN ST	2020, 2017, 2014, 2010, 2009, 2005, 2001, 2000, 1996, 1995, 1992, 1990, 1985, 1981, 1975, 1971, 1966, 1961, 1951, 1946, 1940, 1935, 1930, 1926, 1920
5 SOUTHERN ST	2020, 2017, 2014, 2010, 2009, 2005, 2001, 2000, 1996, 1995, 1992, 1990, 1985, 1981, 1975, 1971, 1966, 1957, 1951, 1946, 1940, 1935, 1930, 1926, 1920
5 SOUTHERN ST	2020, 2017, 2014, 2010, 2009, 2005, 2001, 2000, 1996, 1995, 1992, 1990, 1985, 1981, 1975, 1971, 1966, 1961, 1957, 1946, 1940, 1935, 1930, 1926, 1920
5 SOUTHERN ST	2020, 2017, 2014, 2010, 2009, 2005, 2001, 2000, 1996, 1995, 1992, 1990, 1985, 1981, 1975, 1971, 1966, 1961, 1951, 1946, 1940, 1935, 1930, 1926, 1920
5 SOUTHERN ST	2020, 2017, 2010, 2009, 2005, 2001, 2000, 1996, 1995, 1992, 1990, 1985, 1981, 1975, 1971, 1966, 1961, 1957, 1951, 1946, 1940, 1935, 1930, 1926, 1920
5 SOUTHERN ST	2020, 2014, 2010, 2009, 2005, 2001, 2000, 1996, 1995, 1992, 1990, 1985, 1981, 1975, 1971, 1966, 1961, 1957, 1951, 1946, 1940, 1935, 1930, 1926, 1920
5 SOUTHERN ST	2020, 2017, 2014, 2010, 2009, 2001, 2000, 1996, 1995, 1992, 1990, 1985, 1981, 1975, 1971, 1966, 1961, 1957, 1951, 1946, 1940, 1935, 1930, 1926, 1920
5 SOUTHERN ST	2020, 2017, 2014, 2010, 2009, 2005, 2000, 1996, 1995, 1992, 1990, 1985, 1981, 1975, 1971, 1966, 1961, 1957, 1951, 1946, 1940, 1935, 1930, 1926, 1920
5 SOUTHERN ST	2020, 2017, 2014, 2010, 2009, 2005, 2001, 1996, 1995, 1992, 1990, 1985, 1981, 1975, 1971, 1966, 1961, 1957, 1951, 1946, 1940, 1935, 1930, 1926, 1920
5 SOUTHERN ST	2020, 2017, 2014, 2010, 2009, 2005, 2001, 2000, 1995, 1992, 1990, 1985, 1981, 1975, 1971, 1966, 1961, 1957, 1951, 1946, 1940, 1935, 1930, 1926, 1920
5 SOUTHERN ST	2020, 2017, 2014, 2010, 2009, 2005, 2001, 2000, 1996, 1995, 1992, 1990, 1985, 1981, 1975, 1971, 1961, 1957, 1951, 1946, 1940, 1935, 1930, 1926, 1920
5 SOUTHERN ST	2020, 2017, 2014, 2010, 2009, 2005, 2001, 2000, 1996, 1992, 1990, 1985, 1981, 1975, 1971, 1966, 1961, 1957, 1951, 1946, 1940, 1935, 1930, 1926, 1920
50 GOULD ST	2020, 2017, 2014, 2010, 2009, 2005, 2001, 2000, 1996, 1995, 1992, 1990, 1985, 1981, 1975, 1971, 1966, 1961, 1957, 1951, 1946, 1935, 1930, 1926, 1920
50 GOULD ST	2020, 2017, 2014, 2010, 2009, 2005, 2001, 2000, 1996, 1995, 1992, 1990, 1985, 1981, 1975, 1971, 1966, 1961, 1951, 1946, 1940, 1935, 1930, 1926, 1920
50 GULF ST	2020, 2017, 2014, 2010, 2009, 2005, 2001, 2000, 1996, 1995, 1992, 1990, 1985, 1981, 1975, 1971, 1966, 1957, 1951, 1946, 1940, 1935, 1930, 1926, 1920
50 GULF ST	2020, 2017, 2014, 2010, 2009, 2005, 2001, 2000, 1996, 1995, 1992, 1990, 1985, 1981, 1975, 1971, 1966, 1961, 1951, 1946, 1940, 1935, 1930, 1926, 1920
50 GULF ST	2020, 2017, 2014, 2010, 2009, 2005, 2001, 2000, 1996, 1995, 1992, 1990, 1985, 1981, 1975, 1971, 1966, 1961, 1957, 1946, 1940, 1935, 1930, 1926, 1920
50 GULF ST	2020, 2017, 2014, 2010, 2009, 2005, 2001, 2000, 1996, 1995, 1990, 1985, 1981, 1975, 1971, 1966, 1961, 1957, 1951, 1946, 1940, 1935, 1930, 1926, 1920
50 GULF ST	2020, 2017, 2014, 2010, 2009, 2005, 2001, 2000, 1996, 1995, 1992, 1990, 1985, 1981, 1975, 1971, 1961, 1957, 1951, 1946, 1940, 1935, 1930, 1926, 1920
50 GULF ST	2020, 2017, 2014, 2010, 2009, 2005, 2001, 2000, 1996, 1992, 1990, 1985, 1981, 1975, 1971, 1966, 1961, 1957, 1951, 1946, 1940, 1935, 1930, 1926, 1920
50 GULF ST	2020, 2017, 2014, 2010, 2009, 2005, 2001, 2000, 1995, 1992, 1990, 1985, 1981, 1975, 1971, 1966, 1961, 1957, 1951, 1946, 1940, 1935, 1930, 1926, 1920

FINDINGS

Address Researched	Address Not Identified in Research Source
50 GULF ST	2020, 2017, 2014, 2010, 2005, 2001, 2000, 1996, 1995, 1992, 1990, 1985, 1981, 1975, 1971, 1966, 1961, 1957, 1951, 1946, 1940, 1935, 1930, 1926, 1920
50 OAK ST	2020, 2017, 2014, 2010, 2009, 2005, 2001, 2000, 1996, 1995, 1992, 1990, 1985, 1981, 1975, 1971, 1966, 1961, 1951, 1946, 1940, 1935, 1930, 1926, 1920
50 VIADUCT RD	2020, 2017, 2014, 2010, 2005, 2001, 2000, 1996, 1995, 1992, 1990, 1985, 1981, 1975, 1971, 1966, 1961, 1957, 1951, 1946, 1940, 1935, 1930, 1926, 1920
50 VIADUCT RD	2020, 2017, 2014, 2010, 2009, 2001, 2000, 1996, 1995, 1992, 1990, 1985, 1981, 1975, 1971, 1966, 1961, 1957, 1951, 1946, 1940, 1935, 1930, 1926, 1920
50 VIADUCT RD	2020, 2017, 2014, 2010, 2009, 2005, 2000, 1996, 1995, 1992, 1990, 1985, 1981, 1975, 1971, 1966, 1961, 1957, 1951, 1946, 1940, 1935, 1930, 1926, 1920
50 VIADUCT RD	2020, 2017, 2014, 2010, 2009, 2005, 2001, 2000, 1995, 1992, 1990, 1985, 1981, 1975, 1971, 1966, 1961, 1957, 1951, 1946, 1940, 1935, 1930, 1926, 1920
51 GOULD ST	2020, 2017, 2014, 2010, 2009, 2005, 2001, 2000, 1996, 1995, 1992, 1990, 1985, 1981, 1975, 1971, 1966, 1961, 1951, 1946, 1940, 1935, 1930, 1926, 1920
51 GOULD ST	2020, 2017, 2014, 2010, 2009, 2005, 2001, 2000, 1996, 1995, 1992, 1990, 1985, 1981, 1975, 1971, 1966, 1961, 1957, 1951, 1946, 1935, 1930, 1926, 1920
51 GULF ST	2020, 2017, 2014, 2010, 2009, 2005, 2001, 2000, 1996, 1995, 1992, 1990, 1985, 1981, 1975, 1971, 1966, 1961, 1957, 1946, 1940, 1935, 1930, 1926, 1920
51 GULF ST	2020, 2017, 2014, 2010, 2009, 2005, 2001, 2000, 1996, 1995, 1992, 1990, 1985, 1981, 1975, 1971, 1966, 1957, 1951, 1946, 1940, 1935, 1930, 1926, 1920
51 GULF ST	2020, 2017, 2014, 2010, 2009, 2005, 2001, 2000, 1996, 1995, 1992, 1990, 1985, 1981, 1975, 1971, 1966, 1961, 1951, 1946, 1940, 1935, 1930, 1926, 1920
51 GULF ST	2020, 2017, 2014, 2010, 2009, 2005, 2001, 2000, 1996, 1992, 1990, 1985, 1981, 1975, 1971, 1966, 1961, 1957, 1951, 1946, 1940, 1935, 1930, 1926, 1920
51 GULF ST	2020, 2017, 2014, 2010, 2009, 2005, 2001, 2000, 1995, 1992, 1990, 1985, 1981, 1975, 1971, 1966, 1961, 1957, 1951, 1946, 1940, 1935, 1930, 1926, 1920
51 GULF ST	2020, 2017, 2014, 2010, 2009, 2005, 2001, 2000, 1996, 1995, 1992, 1990, 1985, 1981, 1975, 1971, 1961, 1957, 1951, 1946, 1940, 1935, 1930, 1926, 1920
51 GULF ST	2020, 2017, 2014, 2010, 2005, 2001, 2000, 1996, 1995, 1992, 1990, 1985, 1981, 1975, 1971, 1966, 1961, 1957, 1951, 1946, 1940, 1935, 1930, 1926, 1920
51 GULF ST	2020, 2014, 2010, 2009, 2005, 2001, 2000, 1996, 1995, 1992, 1990, 1985, 1981, 1975, 1971, 1966, 1961, 1957, 1951, 1946, 1940, 1935, 1930, 1926, 1920
51 PINE ST	2020, 2017, 2014, 2009, 2005, 2001, 2000, 1996, 1995, 1992, 1990, 1985, 1981, 1975, 1971, 1966, 1961, 1957, 1951, 1946, 1940, 1935, 1930, 1926, 1920
51 PINE ST	2020, 2017, 2014, 2010, 2009, 2001, 2000, 1996, 1995, 1992, 1990, 1985, 1981, 1975, 1971, 1966, 1961, 1957, 1951, 1946, 1940, 1935, 1930, 1926, 1920
52 GULF ST	2020, 2017, 2014, 2010, 2005, 2001, 2000, 1996, 1995, 1992, 1990, 1985, 1981, 1975, 1971, 1966, 1961, 1957, 1951, 1946, 1940, 1935, 1930, 1926, 1920
52 GULF ST	2020, 2017, 2014, 2010, 2009, 2001, 2000, 1996, 1995, 1992, 1990, 1985, 1981, 1975, 1971, 1966, 1961, 1957, 1951, 1946, 1940, 1935, 1930, 1926, 1920
52 GULF ST	2020, 2017, 2014, 2009, 2005, 2001, 2000, 1996, 1995, 1992, 1990, 1985, 1981, 1975, 1971, 1966, 1961, 1957, 1951, 1946, 1940, 1935, 1930, 1926, 1920
52 GULF ST	2020, 2017, 2014, 2010, 2009, 2005, 2001, 2000, 1996, 1995, 1992, 1990, 1985, 1981, 1975, 1971, 1961, 1957, 1951, 1946, 1940, 1935, 1930, 1926, 1920

FINDINGS

Address Researched	Address Not Identified in Research Source
52 GULF ST	2020, 2017, 2014, 2010, 2009, 2005, 2001, 2000, 1995, 1992, 1990, 1985, 1981, 1975, 1971, 1966, 1961, 1957, 1951, 1946, 1940, 1935, 1930, 1926, 1920
52 GULF ST	2020, 2017, 2014, 2010, 2009, 2005, 2001, 1996, 1995, 1992, 1990, 1985, 1981, 1975, 1971, 1966, 1961, 1957, 1951, 1946, 1940, 1935, 1930, 1926, 1920
52 GULF ST	2020, 2017, 2014, 2010, 2009, 2005, 2001, 2000, 1996, 1992, 1990, 1985, 1981, 1975, 1971, 1966, 1961, 1957, 1951, 1946, 1940, 1935, 1930, 1926, 1920
52 GULF ST	2020, 2017, 2014, 2010, 2009, 2005, 2001, 2000, 1996, 1995, 1992, 1990, 1985, 1981, 1975, 1971, 1966, 1961, 1951, 1946, 1940, 1935, 1930, 1926, 1920
52 GULF ST	2020, 2017, 2014, 2010, 2009, 2005, 2001, 2000, 1996, 1995, 1992, 1990, 1985, 1981, 1975, 1971, 1966, 1957, 1951, 1946, 1940, 1935, 1930, 1926, 1920
52 GULF ST	2020, 2017, 2014, 2010, 2009, 2005, 2001, 2000, 1996, 1995, 1992, 1990, 1985, 1981, 1975, 1971, 1966, 1961, 1957, 1946, 1940, 1935, 1930, 1926, 1920
52 HILL ST	2020, 2017, 2014, 2010, 2009, 2005, 2000, 1996, 1995, 1992, 1990, 1985, 1981, 1975, 1971, 1966, 1961, 1957, 1951, 1946, 1940, 1935, 1930, 1926, 1920
53 GOULD ST	2020, 2017, 2014, 2010, 2009, 2005, 2001, 2000, 1996, 1995, 1992, 1990, 1985, 1981, 1975, 1971, 1966, 1961, 1957, 1946, 1940, 1935, 1930, 1926, 1920
53 GOULD ST	2020, 2017, 2014, 2010, 2009, 2005, 2001, 2000, 1996, 1995, 1992, 1990, 1985, 1981, 1975, 1971, 1966, 1961, 1957, 1951, 1946, 1935, 1930, 1926, 1920
53 GOULD ST	2020, 2017, 2014, 2010, 2009, 2005, 2001, 2000, 1996, 1995, 1992, 1990, 1985, 1981, 1975, 1971, 1966, 1961, 1951, 1946, 1940, 1935, 1930, 1926, 1920
53 GULF ST	2020, 2017, 2014, 2010, 2009, 2005, 2001, 2000, 1996, 1995, 1992, 1990, 1985, 1981, 1975, 1971, 1966, 1957, 1951, 1946, 1940, 1935, 1930, 1926, 1920
53 GULF ST	2020, 2017, 2014, 2010, 2009, 2005, 2001, 2000, 1996, 1995, 1992, 1990, 1985, 1981, 1975, 1971, 1966, 1961, 1951, 1946, 1940, 1935, 1930, 1926, 1920
53 GULF ST	2020, 2017, 2014, 2010, 2009, 2005, 2001, 2000, 1996, 1995, 1992, 1990, 1985, 1981, 1975, 1971, 1966, 1961, 1957, 1946, 1940, 1935, 1930, 1926, 1920
53 GULF ST	2020, 2017, 2014, 2010, 2009, 2005, 2000, 1996, 1995, 1992, 1990, 1985, 1981, 1975, 1971, 1966, 1961, 1957, 1951, 1946, 1940, 1935, 1930, 1926, 1920
53 GULF ST	2020, 2017, 2014, 2010, 2009, 2001, 2000, 1996, 1995, 1992, 1990, 1985, 1981, 1975, 1971, 1966, 1961, 1957, 1951, 1946, 1940, 1935, 1930, 1926, 1920
53 GULF ST	2020, 2017, 2014, 2010, 2005, 2001, 2000, 1996, 1995, 1992, 1990, 1985, 1981, 1975, 1971, 1966, 1961, 1957, 1951, 1946, 1940, 1935, 1930, 1926, 1920
53 GULF ST	2020, 2017, 2014, 2009, 2005, 2001, 2000, 1996, 1995, 1992, 1990, 1985, 1981, 1975, 1971, 1966, 1961, 1957, 1951, 1946, 1940, 1935, 1930, 1926, 1920
53 GULF ST	2020, 2014, 2010, 2009, 2005, 2001, 2000, 1996, 1995, 1992, 1990, 1985, 1981, 1975, 1971, 1966, 1961, 1957, 1951, 1946, 1940, 1935, 1930, 1926, 1920
53 GULF ST	2020, 2017, 2010, 2009, 2005, 2001, 2000, 1996, 1995, 1992, 1990, 1985, 1981, 1975, 1971, 1966, 1961, 1957, 1951, 1946, 1940, 1935, 1930, 1926, 1920
53 GULF ST	2020, 2017, 2014, 2010, 2009, 2005, 2001, 2000, 1996, 1992, 1990, 1985, 1981, 1975, 1971, 1966, 1961, 1957, 1951, 1946, 1940, 1935, 1930, 1926, 1920
53 GULF ST	2020, 2017, 2014, 2010, 2009, 2005, 2001, 1996, 1995, 1992, 1990, 1985, 1981, 1975, 1971, 1966, 1961, 1957, 1951, 1946, 1940, 1935, 1930, 1926, 1920
53 GULF ST	2020, 2017, 2014, 2010, 2009, 2005, 2001, 2000, 1995, 1992, 1990, 1985, 1981, 1975, 1971, 1966, 1961, 1957, 1951, 1946, 1940, 1935, 1930, 1926, 1920

FINDINGS

Address Researched	Address Not Identified in Research Source
53 GULF ST	2020, 2017, 2014, 2010, 2009, 2005, 2001, 2000, 1996, 1995, 1992, 1990, 1985, 1981, 1975, 1971, 1961, 1957, 1951, 1946, 1940, 1935, 1930, 1926, 1920
53 OAK ST	2020, 2017, 2014, 2010, 2009, 2005, 2001, 2000, 1996, 1995, 1990, 1985, 1981, 1975, 1971, 1966, 1961, 1957, 1951, 1946, 1940, 1935, 1930, 1926, 1920
53 OAK ST	2020, 2017, 2014, 2010, 2009, 2005, 2001, 2000, 1996, 1992, 1990, 1985, 1981, 1975, 1971, 1966, 1961, 1957, 1951, 1946, 1940, 1935, 1930, 1926, 1920
53 OAK ST	2020, 2017, 2014, 2010, 2009, 2005, 2001, 2000, 1996, 1995, 1992, 1990, 1985, 1981, 1975, 1971, 1966, 1961, 1951, 1946, 1940, 1935, 1930, 1926, 1920
53 PINE ST	2020, 2017, 2014, 2010, 2009, 2005, 2001, 2000, 1996, 1995, 1992, 1990, 1985, 1981, 1975, 1971, 1966, 1961, 1957, 1951, 1946, 1940, 1930, 1926, 1920
53 PINE ST	2020, 2017, 2014, 2010, 2009, 2005, 2001, 2000, 1996, 1995, 1992, 1990, 1985, 1981, 1975, 1971, 1966, 1961, 1957, 1951, 1946, 1940, 1935, 1930, 1920
53 PINE ST	2020, 2017, 2014, 2010, 2009, 2005, 2001, 2000, 1996, 1995, 1992, 1990, 1985, 1981, 1975, 1971, 1966, 1961, 1957, 1951, 1946, 1940, 1935, 1926, 1920
53 PINE ST	2020, 2017, 2014, 2010, 2009, 2005, 2000, 1996, 1995, 1992, 1990, 1985, 1981, 1975, 1971, 1966, 1961, 1957, 1951, 1946, 1940, 1935, 1930, 1926, 1920
54 GOULD ST	2020, 2017, 2014, 2010, 2009, 2005, 2001, 2000, 1996, 1995, 1992, 1990, 1985, 1981, 1975, 1971, 1966, 1961, 1957, 1951, 1946, 1935, 1930, 1926, 1920
54 GOULD ST	2020, 2017, 2014, 2010, 2009, 2005, 2001, 2000, 1996, 1995, 1992, 1990, 1985, 1981, 1975, 1971, 1966, 1961, 1957, 1946, 1940, 1935, 1930, 1926, 1920
54 GOULD ST	2020, 2017, 2014, 2010, 2009, 2005, 2001, 2000, 1996, 1995, 1992, 1990, 1985, 1981, 1975, 1971, 1966, 1961, 1951, 1946, 1940, 1935, 1930, 1926, 1920
54 GULF ST	2020, 2017, 2014, 2010, 2009, 2005, 2001, 2000, 1996, 1995, 1992, 1990, 1985, 1981, 1975, 1971, 1966, 1957, 1951, 1946, 1940, 1935, 1930, 1926, 1920
54 GULF ST	2020, 2017, 2014, 2010, 2009, 2005, 2001, 2000, 1996, 1995, 1992, 1990, 1985, 1981, 1975, 1971, 1966, 1961, 1951, 1946, 1940, 1935, 1930, 1926, 1920
54 GULF ST	2020, 2017, 2014, 2010, 2009, 2005, 2001, 2000, 1996, 1995, 1992, 1990, 1985, 1981, 1975, 1971, 1966, 1961, 1957, 1946, 1940, 1935, 1930, 1926, 1920
54 GULF ST	2020, 2017, 2014, 2010, 2009, 2005, 2001, 1996, 1995, 1992, 1990, 1985, 1981, 1975, 1971, 1966, 1961, 1957, 1951, 1946, 1940, 1935, 1930, 1926, 1920
54 GULF ST	2020, 2017, 2014, 2010, 2009, 2005, 2001, 2000, 1995, 1992, 1990, 1985, 1981, 1975, 1971, 1966, 1961, 1957, 1951, 1946, 1940, 1935, 1930, 1926, 1920
54 GULF ST	2020, 2017, 2014, 2010, 2009, 2005, 2001, 2000, 1996, 1992, 1990, 1985, 1981, 1975, 1971, 1966, 1961, 1957, 1951, 1946, 1940, 1935, 1930, 1926, 1920
54 GULF ST	2020, 2017, 2014, 2010, 2009, 2005, 2001, 2000, 1996, 1995, 1990, 1985, 1981, 1975, 1971, 1966, 1961, 1957, 1951, 1946, 1940, 1935, 1930, 1926, 1920
54 GULF ST	2020, 2017, 2014, 2010, 2009, 2005, 2001, 2000, 1996, 1995, 1992, 1990, 1985, 1981, 1975, 1971, 1961, 1957, 1951, 1946, 1940, 1935, 1930, 1926, 1920
54 GULF ST	2020, 2017, 2010, 2009, 2005, 2001, 2000, 1996, 1995, 1992, 1990, 1985, 1981, 1975, 1971, 1966, 1961, 1957, 1951, 1946, 1940, 1935, 1930, 1926, 1920
54 GULF ST	2020, 2014, 2010, 2009, 2005, 2001, 2000, 1996, 1995, 1992, 1990, 1985, 1981, 1975, 1971, 1966, 1961, 1957, 1951, 1946, 1940, 1935, 1930, 1926, 1920
54 GULF ST	2020, 2017, 2014, 2009, 2005, 2001, 2000, 1996, 1995, 1992, 1990, 1985, 1981, 1975, 1971, 1966, 1961, 1957, 1951, 1946, 1940, 1935, 1930, 1926, 1920

FINDINGS

Address Researched	Address Not Identified in Research Source
54 GULF ST	2020, 2017, 2014, 2010, 2005, 2001, 2000, 1996, 1995, 1992, 1990, 1985, 1981, 1975, 1971, 1966, 1961, 1957, 1951, 1946, 1940, 1935, 1930, 1926, 1920
54 GULF ST	2020, 2017, 2014, 2010, 2009, 2001, 2000, 1996, 1995, 1992, 1990, 1985, 1981, 1975, 1971, 1966, 1961, 1957, 1951, 1946, 1940, 1935, 1930, 1926, 1920
54 GULF ST	2020, 2017, 2014, 2010, 2009, 2005, 2000, 1996, 1995, 1992, 1990, 1985, 1981, 1975, 1971, 1966, 1961, 1957, 1951, 1946, 1940, 1935, 1930, 1926, 1920
54 OAK ST	2020, 2017, 2014, 2010, 2009, 2005, 2001, 2000, 1996, 1995, 1992, 1990, 1985, 1981, 1975, 1971, 1966, 1961, 1951, 1946, 1940, 1935, 1930, 1926, 1920
55 GOULD ST	2020, 2017, 2014, 2010, 2009, 2005, 2001, 2000, 1996, 1995, 1992, 1990, 1985, 1981, 1975, 1971, 1966, 1961, 1951, 1946, 1940, 1935, 1930, 1926, 1920
55 GOULD ST	2020, 2017, 2014, 2010, 2009, 2005, 2001, 2000, 1996, 1995, 1992, 1990, 1985, 1981, 1975, 1971, 1966, 1961, 1957, 1951, 1946, 1935, 1930, 1926, 1920
55 GULF ST	2020, 2017, 2014, 2010, 2009, 2005, 2001, 2000, 1996, 1995, 1992, 1990, 1985, 1981, 1975, 1971, 1966, 1961, 1957, 1946, 1940, 1935, 1930, 1926, 1920
55 GULF ST	2020, 2017, 2014, 2010, 2009, 2005, 2001, 2000, 1996, 1995, 1992, 1990, 1985, 1981, 1975, 1971, 1966, 1957, 1951, 1946, 1940, 1935, 1930, 1926, 1920
55 GULF ST	2020, 2017, 2014, 2010, 2009, 2005, 2001, 2000, 1996, 1995, 1992, 1990, 1985, 1981, 1975, 1971, 1966, 1961, 1951, 1946, 1940, 1935, 1930, 1926, 1920
55 GULF ST	2020, 2017, 2014, 2010, 2009, 2005, 2000, 1996, 1995, 1992, 1990, 1985, 1981, 1975, 1971, 1966, 1961, 1957, 1951, 1946, 1940, 1935, 1930, 1926, 1920
55 GULF ST	2020, 2017, 2014, 2010, 2009, 2001, 2000, 1996, 1995, 1992, 1990, 1985, 1981, 1975, 1971, 1966, 1961, 1957, 1951, 1946, 1940, 1935, 1930, 1926, 1920
55 GULF ST	2020, 2017, 2014, 2010, 2005, 2001, 2000, 1996, 1995, 1992, 1990, 1985, 1981, 1975, 1971, 1966, 1961, 1957, 1951, 1946, 1940, 1935, 1930, 1926, 1920
55 GULF ST	2020, 2017, 2014, 2009, 2005, 2001, 2000, 1996, 1995, 1992, 1990, 1985, 1981, 1975, 1971, 1966, 1961, 1957, 1951, 1946, 1940, 1935, 1930, 1926, 1920
55 GULF ST	2020, 2014, 2010, 2009, 2005, 2001, 2000, 1996, 1995, 1992, 1990, 1985, 1981, 1975, 1971, 1966, 1961, 1957, 1951, 1946, 1940, 1935, 1930, 1926, 1920
55 GULF ST	2020, 2017, 2010, 2009, 2005, 2001, 2000, 1996, 1995, 1992, 1990, 1985, 1981, 1975, 1971, 1966, 1961, 1957, 1951, 1946, 1940, 1935, 1930, 1926, 1920
55 GULF ST	2020, 2017, 2014, 2010, 2009, 2005, 2001, 2000, 1996, 1995, 1992, 1990, 1985, 1981, 1975, 1971, 1961, 1957, 1951, 1946, 1940, 1935, 1930, 1926, 1920
55 GULF ST	2020, 2017, 2014, 2010, 2009, 2005, 2001, 2000, 1996, 1995, 1990, 1985, 1981, 1975, 1971, 1966, 1961, 1957, 1951, 1946, 1940, 1935, 1930, 1926, 1920
55 GULF ST	2020, 2017, 2014, 2010, 2009, 2005, 2001, 2000, 1996, 1992, 1990, 1985, 1981, 1975, 1971, 1966, 1961, 1957, 1951, 1946, 1940, 1935, 1930, 1926, 1920
55 GULF ST	2020, 2017, 2014, 2010, 2009, 2005, 2001, 2000, 1995, 1992, 1990, 1985, 1981, 1975, 1971, 1966, 1961, 1957, 1951, 1946, 1940, 1935, 1930, 1926, 1920
55 GULF ST	2020, 2017, 2014, 2010, 2009, 2005, 2001, 1996, 1995, 1992, 1990, 1985, 1981, 1975, 1971, 1966, 1961, 1957, 1951, 1946, 1940, 1935, 1930, 1926, 1920
55 OAK ST	2020, 2017, 2014, 2010, 2009, 2005, 2001, 2000, 1996, 1995, 1992, 1990, 1985, 1981, 1975, 1971, 1966, 1961, 1951, 1946, 1940, 1935, 1930, 1926, 1920
56 GOULD ST	2020, 2017, 2014, 2010, 2009, 2005, 2001, 2000, 1996, 1995, 1992, 1990, 1985, 1981, 1975, 1971, 1966, 1961, 1951, 1946, 1940, 1935, 1930, 1926, 1920

FINDINGS

Address Researched	Address Not Identified in Research Source
56 GOULD ST	2020, 2017, 2014, 2010, 2009, 2005, 2001, 2000, 1996, 1995, 1992, 1990, 1985, 1981, 1975, 1971, 1966, 1961, 1957, 1946, 1940, 1935, 1930, 1926, 1920
56 GOULD ST	2020, 2017, 2014, 2010, 2009, 2005, 2001, 2000, 1996, 1995, 1992, 1990, 1985, 1981, 1975, 1971, 1966, 1961, 1957, 1951, 1946, 1935, 1930, 1926, 1920
56 HILL ST	2020, 2017, 2014, 2010, 2009, 2005, 2001, 2000, 1996, 1995, 1992, 1990, 1985, 1981, 1975, 1971, 1966, 1961, 1957, 1951, 1946, 1940, 1935, 1926, 1920
56 HILL ST	2020, 2017, 2014, 2010, 2009, 2005, 2001, 2000, 1996, 1995, 1992, 1990, 1985, 1981, 1975, 1971, 1966, 1961, 1957, 1951, 1946, 1940, 1935, 1930, 1926
56 HILL ST	2020, 2017, 2014, 2010, 2009, 2005, 2001, 2000, 1996, 1995, 1992, 1990, 1985, 1981, 1975, 1971, 1966, 1961, 1957, 1951, 1946, 1940, 1935, 1930, 1920
56 OAK ST	2020, 2017, 2014, 2010, 2009, 2005, 2001, 2000, 1996, 1995, 1992, 1990, 1985, 1981, 1975, 1971, 1966, 1961, 1951, 1946, 1940, 1935, 1930, 1926, 1920
57 GOULD ST	2020, 2017, 2014, 2010, 2009, 2005, 2001, 2000, 1996, 1995, 1992, 1990, 1985, 1981, 1975, 1971, 1966, 1961, 1951, 1946, 1940, 1935, 1930, 1926, 1920
57 GOULD ST	2020, 2017, 2014, 2010, 2009, 2005, 2001, 2000, 1996, 1995, 1992, 1990, 1985, 1981, 1975, 1971, 1966, 1961, 1957, 1951, 1946, 1935, 1930, 1926, 1920
57 GOULD ST	2020, 2017, 2014, 2010, 2009, 2005, 2001, 2000, 1996, 1995, 1992, 1990, 1985, 1981, 1975, 1971, 1966, 1961, 1957, 1946, 1940, 1935, 1930, 1926, 1920
57 GULF ST	2020, 2017, 2014, 2010, 2009, 2005, 2001, 2000, 1996, 1995, 1992, 1990, 1985, 1981, 1975, 1971, 1966, 1961, 1957, 1946, 1940, 1935, 1930, 1926, 1920
57 GULF ST	2020, 2017, 2014, 2010, 2009, 2005, 2001, 2000, 1996, 1995, 1992, 1990, 1985, 1981, 1975, 1971, 1966, 1957, 1951, 1946, 1940, 1935, 1930, 1926, 1920
57 GULF ST	2020, 2017, 2014, 2010, 2009, 2005, 2001, 1996, 1995, 1992, 1990, 1985, 1981, 1975, 1971, 1966, 1961, 1957, 1951, 1946, 1940, 1935, 1930, 1926, 1920
57 GULF ST	2020, 2017, 2014, 2010, 2009, 2005, 2001, 2000, 1996, 1992, 1990, 1985, 1981, 1975, 1971, 1966, 1961, 1957, 1951, 1946, 1940, 1935, 1930, 1926, 1920
57 GULF ST	2020, 2017, 2014, 2010, 2009, 2005, 2001, 2000, 1996, 1995, 1992, 1990, 1985, 1981, 1975, 1971, 1961, 1957, 1951, 1946, 1940, 1935, 1930, 1926, 1920
57 GULF ST	2020, 2017, 2010, 2009, 2005, 2001, 2000, 1996, 1995, 1992, 1990, 1985, 1981, 1975, 1971, 1966, 1961, 1957, 1951, 1946, 1940, 1935, 1930, 1926, 1920
57 GULF ST	2020, 2014, 2010, 2009, 2005, 2001, 2000, 1996, 1995, 1992, 1990, 1985, 1981, 1975, 1971, 1966, 1961, 1957, 1951, 1946, 1940, 1935, 1930, 1926, 1920
57 GULF ST	2020, 2017, 2014, 2009, 2005, 2001, 2000, 1996, 1995, 1992, 1990, 1985, 1981, 1975, 1971, 1966, 1961, 1957, 1951, 1946, 1940, 1935, 1930, 1926, 1920
57 GULF ST	2020, 2017, 2014, 2010, 2005, 2001, 2000, 1996, 1995, 1992, 1990, 1985, 1981, 1975, 1971, 1966, 1961, 1957, 1951, 1946, 1940, 1935, 1930, 1926, 1920
57 GULF ST	2020, 2017, 2014, 2010, 2009, 2001, 2000, 1996, 1995, 1992, 1990, 1985, 1981, 1975, 1971, 1966, 1961, 1957, 1951, 1946, 1940, 1935, 1930, 1926, 1920
57 GULF ST	2020, 2017, 2014, 2010, 2009, 2005, 2000, 1996, 1995, 1992, 1990, 1985, 1981, 1975, 1971, 1966, 1961, 1957, 1951, 1946, 1940, 1935, 1930, 1926, 1920
57 OAK ST	2020, 2017, 2014, 2010, 2009, 2005, 2001, 2000, 1996, 1995, 1992, 1990, 1985, 1981, 1975, 1971, 1966, 1961, 1951, 1946, 1940, 1935, 1930, 1926, 1920
58 GOULD ST	2020, 2017, 2014, 2010, 2009, 2005, 2001, 2000, 1996, 1995, 1992, 1990, 1985, 1981, 1975, 1971, 1966, 1961, 1951, 1946, 1940, 1935, 1930, 1926, 1920

FINDINGS

Address Researched	Address Not Identified in Research Source
58 GOULD ST	2020, 2017, 2014, 2010, 2009, 2005, 2001, 2000, 1996, 1995, 1992, 1990, 1985, 1981, 1975, 1971, 1966, 1961, 1957, 1946, 1940, 1935, 1930, 1926, 1920
58 GOULD ST	2020, 2017, 2014, 2010, 2009, 2005, 2001, 2000, 1996, 1995, 1992, 1990, 1985, 1981, 1975, 1971, 1966, 1961, 1957, 1951, 1946, 1935, 1930, 1926, 1920
58 GULF ST	2020, 2017, 2014, 2010, 2009, 2005, 2001, 2000, 1996, 1995, 1992, 1990, 1985, 1981, 1975, 1971, 1966, 1961, 1957, 1946, 1940, 1935, 1930, 1926, 1920
58 GULF ST	2020, 2017, 2014, 2010, 2009, 2005, 2001, 2000, 1996, 1995, 1992, 1990, 1985, 1981, 1975, 1971, 1966, 1957, 1951, 1946, 1940, 1935, 1930, 1926, 1920
58 GULF ST	2020, 2017, 2014, 2010, 2009, 2005, 2001, 2000, 1996, 1995, 1992, 1990, 1985, 1981, 1975, 1971, 1966, 1961, 1951, 1946, 1940, 1935, 1930, 1926, 1920
58 GULF ST	2020, 2017, 2014, 2010, 2009, 2005, 2000, 1996, 1995, 1992, 1990, 1985, 1981, 1975, 1971, 1966, 1961, 1957, 1951, 1946, 1940, 1935, 1930, 1926, 1920
58 GULF ST	2020, 2017, 2014, 2010, 2009, 2005, 2001, 2000, 1996, 1995, 1992, 1990, 1985, 1981, 1975, 1971, 1961, 1957, 1951, 1946, 1940, 1935, 1930, 1926, 1920
58 OAK ST	2020, 2017, 2014, 2010, 2009, 2005, 2001, 2000, 1996, 1995, 1992, 1990, 1985, 1981, 1975, 1971, 1966, 1961, 1951, 1946, 1940, 1935, 1930, 1926, 1920
59 GOULD ST	2020, 2017, 2014, 2010, 2009, 2005, 2001, 2000, 1996, 1995, 1992, 1990, 1985, 1981, 1975, 1971, 1966, 1961, 1951, 1946, 1940, 1935, 1930, 1926, 1920
59 GOULD ST	2020, 2017, 2014, 2010, 2009, 2005, 2001, 2000, 1996, 1995, 1992, 1990, 1985, 1981, 1975, 1971, 1966, 1961, 1957, 1946, 1940, 1935, 1930, 1926, 1920
59 GOULD ST	2020, 2017, 2014, 2010, 2009, 2005, 2001, 2000, 1996, 1995, 1992, 1990, 1985, 1981, 1975, 1971, 1966, 1961, 1957, 1951, 1946, 1935, 1930, 1926, 1920
59 GULF ST	2020, 2017, 2014, 2010, 2009, 2005, 2001, 2000, 1996, 1995, 1992, 1990, 1985, 1981, 1975, 1971, 1966, 1961, 1957, 1946, 1940, 1935, 1930, 1926, 1920
59 GULF ST	2020, 2017, 2014, 2010, 2009, 2005, 2001, 2000, 1996, 1995, 1992, 1990, 1985, 1981, 1975, 1971, 1966, 1957, 1951, 1946, 1940, 1935, 1930, 1926, 1920
59 GULF ST	2020, 2017, 2014, 2010, 2009, 2005, 2001, 2000, 1996, 1995, 1992, 1990, 1985, 1981, 1975, 1971, 1966, 1961, 1951, 1946, 1940, 1935, 1930, 1926, 1920
59 GULF ST	2020, 2017, 2014, 2010, 2009, 2005, 2001, 2000, 1996, 1995, 1992, 1990, 1985, 1981, 1975, 1971, 1961, 1957, 1951, 1946, 1940, 1935, 1930, 1926, 1920
59 GULF ST	2020, 2017, 2014, 2010, 2009, 2005, 2001, 2000, 1996, 1992, 1990, 1985, 1981, 1975, 1971, 1966, 1961, 1957, 1951, 1946, 1940, 1935, 1930, 1926, 1920
59 GULF ST	2020, 2017, 2014, 2010, 2009, 2005, 2001, 1996, 1995, 1992, 1990, 1985, 1981, 1975, 1971, 1966, 1961, 1957, 1951, 1946, 1940, 1935, 1930, 1926, 1920
59 GULF ST	2020, 2017, 2014, 2010, 2009, 2001, 2000, 1996, 1995, 1992, 1990, 1985, 1981, 1975, 1971, 1966, 1961, 1957, 1951, 1946, 1940, 1935, 1930, 1926, 1920
59 GULF ST	2020, 2017, 2014, 2010, 2005, 2001, 2000, 1996, 1995, 1992, 1990, 1985, 1981, 1975, 1971, 1966, 1961, 1957, 1951, 1946, 1940, 1935, 1930, 1926, 1920
59 GULF ST	2020, 2017, 2014, 2009, 2005, 2001, 2000, 1996, 1995, 1992, 1990, 1985, 1981, 1975, 1971, 1966, 1961, 1957, 1951, 1946, 1940, 1935, 1930, 1926, 1920
59 GULF ST	2020, 2014, 2010, 2009, 2005, 2001, 2000, 1996, 1995, 1992, 1990, 1985, 1981, 1975, 1971, 1966, 1961, 1957, 1951, 1946, 1940, 1935, 1930, 1926, 1920
59 GULF ST	2020, 2017, 2010, 2009, 2005, 2001, 2000, 1996, 1995, 1992, 1990, 1985, 1981, 1975, 1971, 1966, 1961, 1957, 1951, 1946, 1940, 1935, 1930, 1926, 1920

FINDINGS

Address Researched	Address Not Identified in Research Source
59 OAK ST	2020, 2017, 2014, 2010, 2009, 2005, 2001, 2000, 1996, 1995, 1992, 1990, 1985, 1981, 1975, 1971, 1966, 1961, 1951, 1946, 1940, 1935, 1930, 1926, 1920
6 CANAL ST	2020, 2017, 2014, 2010, 2009, 2005, 2001, 2000, 1996, 1995, 1992, 1990, 1985, 1981, 1975, 1971, 1966, 1961, 1951, 1946, 1940, 1935, 1930, 1926, 1920
6 CANAL ST	2020, 2017, 2014, 2010, 2009, 2005, 2001, 2000, 1996, 1995, 1992, 1990, 1985, 1981, 1975, 1971, 1966, 1957, 1951, 1946, 1940, 1935, 1930, 1926, 1920
6 CANAL ST	2020, 2017, 2014, 2010, 2009, 2005, 2001, 2000, 1996, 1995, 1992, 1990, 1985, 1981, 1975, 1971, 1966, 1961, 1957, 1946, 1940, 1935, 1930, 1926, 1920
6 CANAL ST	2020, 2017, 2014, 2010, 2009, 2005, 2001, 2000, 1996, 1995, 1992, 1990, 1985, 1981, 1975, 1971, 1966, 1961, 1957, 1951, 1946, 1940, 1935, 1930, 1926
6 CANAL ST	2020, 2017, 2010, 2009, 2005, 2001, 2000, 1996, 1995, 1992, 1990, 1985, 1981, 1975, 1971, 1966, 1961, 1957, 1951, 1946, 1940, 1935, 1930, 1926, 1920
6 CANAL ST	2020, 2014, 2010, 2009, 2005, 2001, 2000, 1996, 1995, 1992, 1990, 1985, 1981, 1975, 1971, 1966, 1961, 1957, 1951, 1946, 1940, 1935, 1930, 1926, 1920
6 CANAL ST	2020, 2017, 2014, 2009, 2005, 2001, 2000, 1996, 1995, 1992, 1990, 1985, 1981, 1975, 1971, 1966, 1961, 1957, 1951, 1946, 1940, 1935, 1930, 1926, 1920
6 CANAL ST	2020, 2017, 2014, 2010, 2005, 2001, 2000, 1996, 1995, 1992, 1990, 1985, 1981, 1975, 1971, 1966, 1961, 1957, 1951, 1946, 1940, 1935, 1930, 1926, 1920
6 CANAL ST	2020, 2017, 2014, 2010, 2009, 2005, 2000, 1996, 1995, 1992, 1990, 1985, 1981, 1975, 1971, 1966, 1961, 1957, 1951, 1946, 1940, 1935, 1930, 1926, 1920
6 CANAL ST	2020, 2017, 2014, 2010, 2009, 2005, 2001, 1996, 1995, 1992, 1990, 1985, 1981, 1975, 1971, 1966, 1961, 1957, 1951, 1946, 1940, 1935, 1930, 1926, 1920
6 CANAL ST	2020, 2017, 2014, 2010, 2009, 2005, 2001, 2000, 1996, 1992, 1990, 1985, 1981, 1975, 1971, 1966, 1961, 1957, 1951, 1946, 1940, 1935, 1930, 1926, 1920
6 CANAL ST	2020, 2017, 2014, 2010, 2009, 2005, 2001, 2000, 1995, 1992, 1990, 1985, 1981, 1975, 1971, 1966, 1961, 1957, 1951, 1946, 1940, 1935, 1930, 1926, 1920
6 CANAL ST	2020, 2017, 2014, 2010, 2009, 2005, 2001, 2000, 1996, 1995, 1992, 1990, 1985, 1981, 1975, 1971, 1961, 1957, 1951, 1946, 1940, 1935, 1930, 1926, 1920
6 CANAL ST	2020, 2017, 2014, 2010, 2009, 2005, 2001, 2000, 1996, 1995, 1990, 1985, 1981, 1975, 1971, 1966, 1961, 1957, 1951, 1946, 1940, 1935, 1930, 1926, 1920
6 GOULD ST	2020, 2017, 2014, 2010, 2009, 2005, 2001, 2000, 1996, 1995, 1992, 1990, 1985, 1981, 1975, 1971, 1966, 1961, 1957, 1946, 1940, 1935, 1930, 1926, 1920
6 GOULD ST	2020, 2017, 2014, 2010, 2009, 2005, 2001, 2000, 1996, 1995, 1992, 1990, 1985, 1981, 1975, 1971, 1966, 1961, 1957, 1951, 1946, 1935, 1930, 1926, 1920
6 GOULD ST	2020, 2017, 2014, 2010, 2009, 2005, 2001, 2000, 1996, 1995, 1992, 1990, 1985, 1981, 1975, 1971, 1966, 1961, 1951, 1946, 1940, 1935, 1930, 1926, 1920
6 GULF ST	2020, 2017, 2014, 2010, 2009, 2005, 2001, 2000, 1996, 1995, 1992, 1990, 1985, 1981, 1975, 1971, 1966, 1957, 1951, 1946, 1940, 1935, 1930, 1926, 1920
6 GULF ST	2020, 2017, 2014, 2010, 2009, 2005, 2001, 2000, 1996, 1995, 1992, 1990, 1985, 1981, 1975, 1971, 1966, 1961, 1951, 1946, 1940, 1935, 1930, 1926, 1920
6 GULF ST	2020, 2017, 2014, 2010, 2009, 2005, 2001, 2000, 1996, 1995, 1992, 1990, 1985, 1981, 1975, 1971, 1966, 1961, 1957, 1946, 1940, 1935, 1930, 1926, 1920
6 GULF ST	2020, 2017, 2014, 2010, 2009, 2005, 2001, 2000, 1996, 1995, 1990, 1985, 1981, 1975, 1971, 1966, 1961, 1957, 1951, 1946, 1940, 1935, 1930, 1926, 1920

FINDINGS

Address Researched	Address Not Identified in Research Source
6 GULF ST	2020, 2017, 2014, 2010, 2009, 2005, 2001, 2000, 1996, 1995, 1992, 1990, 1985, 1981, 1975, 1971, 1961, 1957, 1951, 1946, 1940, 1935, 1930, 1926, 1920
6 GULF ST	2020, 2017, 2014, 2010, 2009, 2005, 2001, 2000, 1996, 1992, 1990, 1985, 1981, 1975, 1971, 1966, 1961, 1957, 1951, 1946, 1940, 1935, 1930, 1926, 1920
6 GULF ST	2020, 2017, 2014, 2010, 2009, 2005, 2001, 1996, 1995, 1992, 1990, 1985, 1981, 1975, 1971, 1966, 1961, 1957, 1951, 1946, 1940, 1935, 1930, 1926, 1920
6 GULF ST	2020, 2017, 2014, 2010, 2009, 2005, 2001, 2000, 1995, 1992, 1990, 1985, 1981, 1975, 1971, 1966, 1961, 1957, 1951, 1946, 1940, 1935, 1930, 1926, 1920
6 GULF ST	2020, 2017, 2014, 2010, 2009, 2005, 2000, 1996, 1995, 1992, 1990, 1985, 1981, 1975, 1971, 1966, 1961, 1957, 1951, 1946, 1940, 1935, 1930, 1926, 1920
6 GULF ST	2020, 2017, 2014, 2010, 2005, 2001, 2000, 1996, 1995, 1992, 1990, 1985, 1981, 1975, 1971, 1966, 1961, 1957, 1951, 1946, 1940, 1935, 1930, 1926, 1920
6 GULF ST	2020, 2017, 2014, 2010, 2009, 2001, 2000, 1996, 1995, 1992, 1990, 1985, 1981, 1975, 1971, 1966, 1961, 1957, 1951, 1946, 1940, 1935, 1930, 1926, 1920
6 GULF ST	2020, 2017, 2014, 2009, 2005, 2001, 2000, 1996, 1995, 1992, 1990, 1985, 1981, 1975, 1971, 1966, 1961, 1957, 1951, 1946, 1940, 1935, 1930, 1926, 1920
6 GULF ST	2020, 2014, 2010, 2009, 2005, 2001, 2000, 1996, 1995, 1992, 1990, 1985, 1981, 1975, 1971, 1966, 1961, 1957, 1951, 1946, 1940, 1935, 1930, 1926, 1920
6 GULF ST	2020, 2017, 2010, 2009, 2005, 2001, 2000, 1996, 1995, 1992, 1990, 1985, 1981, 1975, 1971, 1966, 1961, 1957, 1951, 1946, 1940, 1935, 1930, 1926, 1920
6 HILL AVE	2020, 2017, 2014, 2010, 2009, 2005, 2001, 2000, 1996, 1995, 1992, 1990, 1985, 1981, 1975, 1971, 1966, 1961, 1951, 1946, 1940, 1935, 1930, 1926, 1920
6 HILL AVE	2020, 2017, 2014, 2010, 2009, 2005, 2001, 2000, 1996, 1995, 1992, 1990, 1985, 1981, 1975, 1971, 1966, 1957, 1951, 1946, 1940, 1935, 1930, 1926, 1920
6 HILL CHICKASAW ST	2020, 2017, 2014, 2010, 2009, 2005, 2001, 2000, 1996, 1995, 1992, 1990, 1985, 1981, 1975, 1971, 1966, 1957, 1951, 1946, 1940, 1935, 1930, 1926, 1920
6 HILL ST	2020, 2017, 2014, 2010, 2009, 2005, 2001, 2000, 1996, 1995, 1992, 1990, 1985, 1981, 1975, 1971, 1966, 1961, 1957, 1946, 1940, 1935, 1930, 1926, 1920
6 HILL ST	2020, 2017, 2014, 2010, 2009, 2005, 2001, 2000, 1996, 1995, 1992, 1990, 1985, 1981, 1975, 1971, 1966, 1961, 1951, 1946, 1940, 1935, 1930, 1926, 1920
6 HILL ST	2020, 2017, 2010, 2009, 2005, 2001, 2000, 1996, 1995, 1992, 1990, 1985, 1981, 1975, 1971, 1966, 1961, 1957, 1951, 1946, 1940, 1935, 1930, 1926, 1920
6 HILL ST	2020, 2014, 2010, 2009, 2005, 2001, 2000, 1996, 1995, 1992, 1990, 1985, 1981, 1975, 1971, 1966, 1961, 1957, 1951, 1946, 1940, 1935, 1930, 1926, 1920
6 HILL ST	2020, 2017, 2014, 2009, 2005, 2001, 2000, 1996, 1995, 1992, 1990, 1985, 1981, 1975, 1971, 1966, 1961, 1957, 1951, 1946, 1940, 1935, 1930, 1926, 1920
6 HILL ST	2020, 2017, 2014, 2010, 2009, 2001, 2000, 1996, 1995, 1992, 1990, 1985, 1981, 1975, 1971, 1966, 1961, 1957, 1951, 1946, 1940, 1935, 1930, 1926, 1920
6 HILL ST	2020, 2017, 2014, 2010, 2005, 2001, 2000, 1996, 1995, 1992, 1990, 1985, 1981, 1975, 1971, 1966, 1961, 1957, 1951, 1946, 1940, 1935, 1930, 1926, 1920
6 HILL ST	2020, 2017, 2014, 2010, 2009, 2005, 2000, 1996, 1995, 1992, 1990, 1985, 1981, 1975, 1971, 1966, 1961, 1957, 1951, 1946, 1940, 1935, 1930, 1926, 1920
6 HILL ST	2020, 2017, 2014, 2010, 2009, 2005, 2001, 1996, 1995, 1992, 1990, 1985, 1981, 1975, 1971, 1966, 1961, 1957, 1951, 1946, 1940, 1935, 1930, 1926, 1920

FINDINGS

Address Researched	Address Not Identified in Research Source
6 HILL ST	2020, 2017, 2014, 2010, 2009, 2005, 2001, 2000, 1995, 1992, 1990, 1985, 1981, 1975, 1971, 1966, 1961, 1957, 1951, 1946, 1940, 1935, 1930, 1926, 1920
6 HILL ST	2020, 2017, 2014, 2010, 2009, 2005, 2001, 2000, 1996, 1992, 1990, 1985, 1981, 1975, 1971, 1966, 1961, 1957, 1951, 1946, 1940, 1935, 1930, 1926, 1920
6 HILL ST	2020, 2017, 2014, 2010, 2009, 2005, 2001, 2000, 1996, 1995, 1992, 1990, 1985, 1981, 1975, 1971, 1961, 1957, 1951, 1946, 1940, 1935, 1930, 1926, 1920
6 OAK ST	2020, 2017, 2014, 2010, 2009, 2005, 2001, 2000, 1996, 1995, 1990, 1985, 1981, 1975, 1971, 1966, 1961, 1957, 1951, 1946, 1940, 1935, 1930, 1926, 1920
6 OAK ST	2020, 2017, 2014, 2010, 2009, 2005, 2001, 2000, 1996, 1992, 1990, 1985, 1981, 1975, 1971, 1966, 1961, 1957, 1951, 1946, 1940, 1935, 1930, 1926, 1920
6 OAK ST	2020, 2017, 2014, 2010, 2009, 2005, 2001, 2000, 1995, 1992, 1990, 1985, 1981, 1975, 1971, 1966, 1961, 1957, 1951, 1946, 1940, 1935, 1930, 1926, 1920
6 OAK ST	2020, 2017, 2014, 2010, 2009, 2005, 2000, 1996, 1995, 1992, 1990, 1985, 1981, 1975, 1971, 1966, 1961, 1957, 1951, 1946, 1940, 1935, 1930, 1926, 1920
6 OAK ST	2020, 2017, 2014, 2010, 2009, 2005, 2001, 1996, 1995, 1992, 1990, 1985, 1981, 1975, 1971, 1966, 1961, 1957, 1951, 1946, 1940, 1935, 1930, 1926, 1920
6 OAK ST	2020, 2017, 2014, 2010, 2009, 2001, 2000, 1996, 1995, 1992, 1990, 1985, 1981, 1975, 1971, 1966, 1961, 1957, 1951, 1946, 1940, 1935, 1930, 1926, 1920
6 OAK ST	2020, 2017, 2014, 2010, 2005, 2001, 2000, 1996, 1995, 1992, 1990, 1985, 1981, 1975, 1971, 1966, 1961, 1957, 1951, 1946, 1940, 1935, 1930, 1926, 1920
6 OAK ST	2020, 2017, 2014, 2009, 2005, 2001, 2000, 1996, 1995, 1992, 1990, 1985, 1981, 1975, 1971, 1966, 1961, 1957, 1951, 1946, 1940, 1935, 1930, 1926, 1920
6 OAK ST	2020, 2017, 2010, 2009, 2005, 2001, 2000, 1996, 1995, 1992, 1990, 1985, 1981, 1975, 1971, 1966, 1961, 1957, 1951, 1946, 1940, 1935, 1930, 1926, 1920
6 OAK ST	2020, 2017, 2014, 2010, 2009, 2005, 2001, 2000, 1996, 1995, 1992, 1990, 1985, 1981, 1975, 1971, 1966, 1961, 1957, 1946, 1940, 1935, 1930, 1926, 1920
6 OAK ST	2020, 2017, 2014, 2010, 2009, 2005, 2001, 2000, 1996, 1995, 1992, 1990, 1985, 1981, 1975, 1971, 1966, 1961, 1957, 1951, 1946, 1935, 1930, 1926, 1920
6 OAK ST	2020, 2017, 2014, 2010, 2009, 2005, 2001, 2000, 1996, 1995, 1992, 1990, 1985, 1981, 1975, 1971, 1966, 1957, 1951, 1946, 1940, 1935, 1930, 1926, 1920
6 OAK ST	2020, 2017, 2014, 2010, 2009, 2005, 2001, 2000, 1996, 1995, 1992, 1990, 1985, 1981, 1975, 1971, 1961, 1957, 1951, 1946, 1940, 1935, 1930, 1926, 1920
6 OAK ST	2020, 2017, 2014, 2010, 2009, 2005, 2001, 2000, 1996, 1995, 1992, 1990, 1985, 1981, 1975, 1971, 1966, 1961, 1951, 1946, 1940, 1935, 1930, 1926, 1920
6 PINE ST	2020, 2017, 2014, 2010, 2009, 2005, 2001, 2000, 1996, 1995, 1992, 1990, 1985, 1981, 1975, 1971, 1966, 1961, 1951, 1946, 1940, 1935, 1930, 1926, 1920
6 PINE ST	2020, 2017, 2014, 2010, 2009, 2005, 2001, 2000, 1996, 1995, 1992, 1990, 1985, 1981, 1975, 1971, 1966, 1957, 1951, 1946, 1940, 1935, 1930, 1926, 1920
6 PINE ST	2020, 2017, 2014, 2010, 2009, 2005, 2001, 2000, 1996, 1995, 1992, 1990, 1985, 1981, 1975, 1971, 1966, 1961, 1957, 1951, 1946, 1935, 1930, 1926, 1920
6 PINE ST	2020, 2017, 2014, 2010, 2009, 2005, 2001, 2000, 1996, 1995, 1992, 1990, 1985, 1981, 1975, 1971, 1966, 1961, 1957, 1951, 1940, 1935, 1930, 1926, 1920
6 PINE ST	2020, 2017, 2014, 2010, 2009, 2005, 2001, 2000, 1996, 1995, 1992, 1990, 1985, 1981, 1975, 1971, 1966, 1961, 1957, 1951, 1946, 1940, 1930, 1926, 1920

FINDINGS

Address Researched	Address Not Identified in Research Source
6 PINE ST	2020, 2017, 2014, 2010, 2009, 2005, 2001, 2000, 1996, 1995, 1992, 1990, 1985, 1981, 1975, 1971, 1966, 1961, 1957, 1951, 1946, 1940, 1935, 1926, 1920
6 PINE ST	2020, 2017, 2014, 2010, 2009, 2005, 2001, 2000, 1996, 1995, 1992, 1990, 1985, 1981, 1975, 1971, 1966, 1961, 1957, 1951, 1946, 1940, 1935, 1930, 1920
6 PINE ST	2020, 2017, 2014, 2010, 2009, 2005, 2001, 2000, 1996, 1995, 1992, 1990, 1985, 1981, 1975, 1971, 1966, 1961, 1957, 1946, 1940, 1935, 1930, 1926, 1920
6 PINE ST	2020, 2017, 2014, 2009, 2005, 2001, 2000, 1996, 1995, 1992, 1990, 1985, 1981, 1975, 1971, 1966, 1961, 1957, 1951, 1946, 1940, 1935, 1930, 1926, 1920
6 PINE ST	2020, 2014, 2010, 2009, 2005, 2001, 2000, 1996, 1995, 1992, 1990, 1985, 1981, 1975, 1971, 1966, 1961, 1957, 1951, 1946, 1940, 1935, 1930, 1926, 1920
6 PINE ST	2020, 2017, 2010, 2009, 2005, 2001, 2000, 1996, 1995, 1992, 1990, 1985, 1981, 1975, 1971, 1966, 1961, 1957, 1951, 1946, 1940, 1935, 1930, 1926, 1920
6 PINE ST	2020, 2017, 2014, 2010, 2005, 2001, 2000, 1996, 1995, 1992, 1990, 1985, 1981, 1975, 1971, 1966, 1961, 1957, 1951, 1946, 1940, 1935, 1930, 1926, 1920
6 PINE ST	2020, 2017, 2014, 2010, 2009, 2001, 2000, 1996, 1995, 1992, 1990, 1985, 1981, 1975, 1971, 1966, 1961, 1957, 1951, 1946, 1940, 1935, 1930, 1926, 1920
6 PINE ST	2020, 2017, 2014, 2010, 2009, 2005, 2000, 1996, 1995, 1992, 1990, 1985, 1981, 1975, 1971, 1966, 1961, 1957, 1951, 1946, 1940, 1935, 1930, 1926, 1920
6 PINE ST	2020, 2017, 2014, 2010, 2009, 2005, 2001, 1996, 1995, 1992, 1990, 1985, 1981, 1975, 1971, 1966, 1961, 1957, 1951, 1946, 1940, 1935, 1930, 1926, 1920
6 PINE ST	2020, 2017, 2014, 2010, 2009, 2005, 2001, 2000, 1995, 1992, 1990, 1985, 1981, 1975, 1971, 1966, 1961, 1957, 1951, 1946, 1940, 1935, 1930, 1926, 1920
6 PINE ST	2020, 2017, 2014, 2010, 2009, 2005, 2001, 2000, 1996, 1995, 1990, 1985, 1981, 1975, 1971, 1966, 1961, 1957, 1951, 1946, 1940, 1935, 1930, 1926, 1920
6 PINE ST	2020, 2017, 2014, 2010, 2009, 2005, 2001, 2000, 1996, 1995, 1992, 1990, 1981, 1975, 1971, 1966, 1961, 1957, 1951, 1946, 1940, 1935, 1930, 1926, 1920
6 PINE ST	2020, 2017, 2014, 2010, 2009, 2005, 2001, 2000, 1996, 1995, 1992, 1985, 1981, 1975, 1971, 1966, 1961, 1957, 1951, 1946, 1940, 1935, 1930, 1926, 1920
6 PINE ST	2020, 2017, 2014, 2010, 2009, 2005, 2001, 2000, 1996, 1992, 1990, 1985, 1981, 1975, 1971, 1966, 1961, 1957, 1951, 1946, 1940, 1935, 1930, 1926, 1920
6 PINE ST	2020, 2017, 2014, 2010, 2009, 2005, 2001, 2000, 1996, 1995, 1992, 1990, 1985, 1981, 1975, 1971, 1961, 1957, 1951, 1946, 1940, 1935, 1930, 1926, 1920
6 PINE ST	2020, 2017, 2014, 2010, 2009, 2005, 2001, 2000, 1996, 1995, 1992, 1990, 1985, 1975, 1971, 1966, 1961, 1957, 1951, 1946, 1940, 1935, 1930, 1926, 1920
6 PINE ST	2020, 2017, 2014, 2010, 2009, 2005, 2001, 2000, 1996, 1995, 1992, 1990, 1985, 1981, 1971, 1966, 1961, 1957, 1951, 1946, 1940, 1935, 1930, 1926, 1920
6 PINE ST	2020, 2017, 2014, 2010, 2009, 2005, 2001, 2000, 1996, 1995, 1992, 1990, 1985, 1981, 1975, 1966, 1961, 1957, 1951, 1946, 1940, 1935, 1930, 1926, 1920
6 RYAN ST	2020, 2017, 2014, 2010, 2009, 2005, 2001, 2000, 1996, 1995, 1992, 1990, 1985, 1981, 1975, 1971, 1961, 1957, 1951, 1946, 1940, 1935, 1930, 1926, 1920
6 RYAN ST	2020, 2017, 2014, 2010, 2009, 2005, 2001, 2000, 1996, 1992, 1990, 1985, 1981, 1975, 1971, 1966, 1961, 1957, 1951, 1946, 1940, 1935, 1930, 1926, 1920
6 RYAN ST	2020, 2017, 2014, 2010, 2009, 2005, 2001, 2000, 1995, 1992, 1990, 1985, 1981, 1975, 1971, 1966, 1961, 1957, 1951, 1946, 1940, 1935, 1930, 1926, 1920

FINDINGS

Address Researched	Address Not Identified in Research Source
6 RYAN ST	2020, 2017, 2014, 2010, 2009, 2005, 2001, 1996, 1995, 1992, 1990, 1985, 1981, 1975, 1971, 1966, 1961, 1957, 1951, 1946, 1940, 1935, 1930, 1926, 1920
6 RYAN ST	2020, 2017, 2014, 2010, 2009, 2005, 2000, 1996, 1995, 1992, 1990, 1985, 1981, 1975, 1971, 1966, 1961, 1957, 1951, 1946, 1940, 1935, 1930, 1926, 1920
6 RYAN ST	2020, 2017, 2014, 2010, 2009, 2001, 2000, 1996, 1995, 1992, 1990, 1985, 1981, 1975, 1971, 1966, 1961, 1957, 1951, 1946, 1940, 1935, 1930, 1926, 1920
6 RYAN ST	2020, 2017, 2014, 2010, 2005, 2001, 2000, 1996, 1995, 1992, 1990, 1985, 1981, 1975, 1971, 1966, 1961, 1957, 1951, 1946, 1940, 1935, 1930, 1926, 1920
6 RYAN ST	2020, 2017, 2014, 2010, 2009, 2005, 2001, 2000, 1996, 1995, 1992, 1990, 1985, 1981, 1975, 1971, 1966, 1961, 1957, 1951, 1946, 1940, 1935, 1930, 1926, 1920
6 RYAN ST	2020, 2017, 2014, 2010, 2009, 2005, 2001, 2000, 1996, 1995, 1992, 1990, 1985, 1981, 1975, 1971, 1966, 1961, 1957, 1946, 1940, 1935, 1930, 1926, 1920
6 RYAN ST	2020, 2017, 2014, 2010, 2009, 2005, 2001, 2000, 1996, 1995, 1992, 1990, 1985, 1981, 1975, 1971, 1966, 1957, 1951, 1946, 1940, 1935, 1930, 1926, 1920
6 RYAN ST	2020, 2017, 2014, 2010, 2009, 2005, 2001, 2000, 1996, 1995, 1992, 1990, 1985, 1981, 1975, 1971, 1966, 1961, 1951, 1946, 1940, 1935, 1930, 1926, 1920
6 RYAN ST	2020, 2017, 2014, 2010, 2009, 2005, 2001, 2000, 1996, 1995, 1992, 1990, 1985, 1981, 1975, 1971, 1966, 1961, 1957, 1951, 1946, 1940, 1935, 1930, 1920
6 SOUTHERN ST	2020, 2017, 2014, 2010, 2009, 2005, 2001, 2000, 1996, 1995, 1992, 1990, 1985, 1981, 1975, 1971, 1966, 1957, 1951, 1946, 1940, 1935, 1930, 1926, 1920
6 SOUTHERN ST	2020, 2017, 2014, 2010, 2009, 2005, 2001, 2000, 1996, 1995, 1992, 1990, 1985, 1981, 1975, 1971, 1966, 1961, 1957, 1946, 1940, 1935, 1930, 1926, 1920
6 SOUTHERN ST	2020, 2017, 2014, 2010, 2009, 2005, 2001, 2000, 1996, 1995, 1992, 1990, 1985, 1981, 1975, 1971, 1966, 1961, 1951, 1946, 1940, 1935, 1930, 1926, 1920
6 SOUTHERN ST	2020, 2014, 2010, 2009, 2005, 2001, 2000, 1996, 1995, 1992, 1990, 1985, 1981, 1975, 1971, 1966, 1961, 1957, 1951, 1946, 1940, 1935, 1930, 1926, 1920
6 SOUTHERN ST	2020, 2017, 2010, 2009, 2005, 2001, 2000, 1996, 1995, 1992, 1990, 1985, 1981, 1975, 1971, 1966, 1961, 1957, 1951, 1946, 1940, 1935, 1930, 1926, 1920
6 SOUTHERN ST	2020, 2017, 2014, 2010, 2009, 2005, 2001, 1996, 1995, 1992, 1990, 1985, 1981, 1975, 1971, 1966, 1961, 1957, 1951, 1946, 1940, 1935, 1930, 1926, 1920
6 SOUTHERN ST	2020, 2017, 2014, 2010, 2009, 2005, 2001, 2000, 1995, 1992, 1990, 1985, 1981, 1975, 1971, 1966, 1961, 1957, 1951, 1946, 1940, 1935, 1930, 1926, 1920
6 SOUTHERN ST	2020, 2017, 2014, 2010, 2009, 2005, 2001, 2000, 1996, 1992, 1990, 1985, 1981, 1975, 1971, 1966, 1961, 1957, 1951, 1946, 1940, 1935, 1930, 1926, 1920
6 SOUTHERN ST	2020, 2017, 2014, 2010, 2009, 2005, 2001, 2000, 1996, 1995, 1990, 1985, 1981, 1975, 1971, 1966, 1961, 1957, 1951, 1946, 1940, 1935, 1930, 1926, 1920
6 SOUTHERN ST	2020, 2017, 2014, 2010, 2009, 2005, 2001, 2000, 1996, 1995, 1992, 1990, 1985, 1981, 1975, 1971, 1961, 1957, 1951, 1946, 1940, 1935, 1930, 1926, 1920
60 GOULD ST	2020, 2017, 2014, 2010, 2009, 2005, 2001, 2000, 1996, 1995, 1992, 1990, 1985, 1981, 1975, 1971, 1966, 1961, 1957, 1946, 1940, 1935, 1930, 1926, 1920
60 GOULD ST	2020, 2017, 2014, 2010, 2009, 2005, 2001, 2000, 1996, 1995, 1992, 1990, 1985, 1981, 1975, 1971, 1966, 1961, 1957, 1951, 1946, 1935, 1930, 1926, 1920
60 GOULD ST	2020, 2017, 2014, 2010, 2009, 2005, 2001, 2000, 1996, 1995, 1992, 1990, 1985, 1981, 1975, 1971, 1966, 1961, 1951, 1946, 1940, 1935, 1930, 1926, 1920

FINDINGS

Address Researched	Address Not Identified in Research Source
60 GULF ST	2020, 2017, 2014, 2010, 2009, 2005, 2001, 2000, 1996, 1995, 1992, 1990, 1985, 1981, 1975, 1971, 1966, 1957, 1951, 1946, 1940, 1935, 1930, 1926, 1920
60 GULF ST	2020, 2017, 2014, 2010, 2009, 2005, 2001, 2000, 1996, 1995, 1992, 1990, 1985, 1981, 1975, 1971, 1966, 1961, 1951, 1946, 1940, 1935, 1930, 1926, 1920
60 GULF ST	2020, 2017, 2014, 2010, 2009, 2005, 2001, 2000, 1996, 1995, 1992, 1990, 1985, 1981, 1975, 1971, 1966, 1961, 1957, 1946, 1940, 1935, 1930, 1926, 1920
60 GULF ST	2020, 2017, 2014, 2010, 2009, 2005, 2001, 2000, 1996, 1995, 1992, 1990, 1985, 1981, 1975, 1971, 1961, 1957, 1951, 1946, 1940, 1935, 1930, 1926, 1920
60 GULF ST	2020, 2017, 2014, 2010, 2009, 2005, 2001, 2000, 1996, 1995, 1990, 1985, 1981, 1975, 1971, 1966, 1961, 1957, 1951, 1946, 1940, 1935, 1930, 1926, 1920
60 GULF ST	2020, 2017, 2014, 2010, 2009, 2005, 2001, 2000, 1996, 1992, 1990, 1985, 1981, 1975, 1971, 1966, 1961, 1957, 1951, 1946, 1940, 1935, 1930, 1926, 1920
60 GULF ST	2020, 2017, 2014, 2010, 2009, 2005, 2001, 2000, 1995, 1992, 1990, 1985, 1981, 1975, 1971, 1966, 1961, 1957, 1951, 1946, 1940, 1935, 1930, 1926, 1920
60 GULF ST	2020, 2017, 2014, 2010, 2009, 2005, 2001, 1996, 1995, 1992, 1990, 1985, 1981, 1975, 1971, 1966, 1961, 1957, 1951, 1946, 1940, 1935, 1930, 1926, 1920
60 GULF ST	2020, 2017, 2014, 2009, 2005, 2001, 2000, 1996, 1995, 1992, 1990, 1985, 1981, 1975, 1971, 1966, 1961, 1957, 1951, 1946, 1940, 1935, 1930, 1926, 1920
60 GULF ST	2020, 2017, 2010, 2009, 2005, 2001, 2000, 1996, 1995, 1992, 1990, 1985, 1981, 1975, 1971, 1966, 1961, 1957, 1951, 1946, 1940, 1935, 1930, 1926, 1920
60 GULF ST	2020, 2014, 2010, 2009, 2005, 2001, 2000, 1996, 1995, 1992, 1990, 1985, 1981, 1975, 1971, 1966, 1961, 1957, 1951, 1946, 1940, 1935, 1930, 1926, 1920
60 GULF ST	2020, 2017, 2014, 2010, 2005, 2001, 2000, 1996, 1995, 1992, 1990, 1985, 1981, 1975, 1971, 1966, 1961, 1957, 1951, 1946, 1940, 1935, 1930, 1926, 1920
60 GULF ST	2020, 2017, 2014, 2010, 2009, 2005, 2000, 1996, 1995, 1992, 1990, 1985, 1981, 1975, 1971, 1966, 1961, 1957, 1951, 1946, 1940, 1935, 1930, 1926, 1920
61 GOULD ST	2020, 2017, 2014, 2010, 2009, 2005, 2001, 2000, 1996, 1995, 1992, 1990, 1985, 1981, 1975, 1971, 1966, 1961, 1957, 1946, 1940, 1935, 1930, 1926, 1920
61 GOULD ST	2020, 2017, 2014, 2010, 2009, 2005, 2001, 2000, 1996, 1995, 1992, 1990, 1985, 1981, 1975, 1971, 1966, 1961, 1951, 1946, 1940, 1935, 1930, 1926, 1920
61 GULF ST	2020, 2017, 2014, 2010, 2009, 2005, 2001, 2000, 1996, 1995, 1992, 1990, 1985, 1981, 1975, 1971, 1966, 1957, 1951, 1946, 1940, 1935, 1930, 1926, 1920
61 GULF ST	2020, 2017, 2014, 2010, 2009, 2005, 2001, 2000, 1996, 1995, 1992, 1990, 1985, 1981, 1975, 1971, 1966, 1961, 1951, 1946, 1940, 1935, 1930, 1926, 1920
61 GULF ST	2020, 2017, 2014, 2010, 2009, 2005, 2001, 2000, 1996, 1995, 1992, 1990, 1985, 1981, 1975, 1971, 1966, 1961, 1957, 1946, 1940, 1935, 1930, 1926, 1920
61 GULF ST	2020, 2017, 2014, 2010, 2009, 2005, 2000, 1996, 1995, 1992, 1990, 1985, 1981, 1975, 1971, 1966, 1961, 1957, 1951, 1946, 1940, 1935, 1930, 1926, 1920
61 GULF ST	2020, 2017, 2014, 2010, 2005, 2001, 2000, 1996, 1995, 1992, 1990, 1985, 1981, 1975, 1971, 1966, 1961, 1957, 1951, 1946, 1940, 1935, 1930, 1926, 1920
61 GULF ST	2020, 2017, 2014, 2010, 2009, 2001, 2000, 1996, 1995, 1992, 1990, 1985, 1981, 1975, 1971, 1966, 1961, 1957, 1951, 1946, 1940, 1935, 1930, 1926, 1920
61 GULF ST	2020, 2014, 2010, 2009, 2005, 2001, 2000, 1996, 1995, 1992, 1990, 1985, 1981, 1975, 1971, 1966, 1961, 1957, 1951, 1946, 1940, 1935, 1930, 1926, 1920

FINDINGS

Address Researched	Address Not Identified in Research Source
61 GULF ST	2020, 2017, 2010, 2009, 2005, 2001, 2000, 1996, 1995, 1992, 1990, 1985, 1981, 1975, 1971, 1966, 1961, 1957, 1951, 1946, 1940, 1935, 1930, 1926, 1920
61 GULF ST	2020, 2017, 2014, 2009, 2005, 2001, 2000, 1996, 1995, 1992, 1990, 1985, 1981, 1975, 1971, 1966, 1961, 1957, 1951, 1946, 1940, 1935, 1930, 1926, 1920
61 GULF ST	2020, 2017, 2014, 2010, 2009, 2005, 2001, 1996, 1995, 1992, 1990, 1985, 1981, 1975, 1971, 1966, 1961, 1957, 1951, 1946, 1940, 1935, 1930, 1926, 1920
61 GULF ST	2020, 2017, 2014, 2010, 2009, 2005, 2001, 2000, 1995, 1992, 1990, 1985, 1981, 1975, 1971, 1966, 1961, 1957, 1951, 1946, 1940, 1935, 1930, 1926, 1920
61 GULF ST	2020, 2017, 2014, 2010, 2009, 2005, 2001, 2000, 1996, 1992, 1990, 1985, 1981, 1975, 1971, 1966, 1961, 1957, 1951, 1946, 1940, 1935, 1930, 1926, 1920
61 GULF ST	2020, 2017, 2014, 2010, 2009, 2005, 2001, 2000, 1996, 1995, 1990, 1985, 1981, 1975, 1971, 1966, 1961, 1957, 1951, 1946, 1940, 1935, 1930, 1926, 1920
61 GULF ST	2020, 2017, 2014, 2010, 2009, 2005, 2001, 2000, 1996, 1995, 1992, 1990, 1985, 1981, 1975, 1971, 1961, 1957, 1951, 1946, 1940, 1935, 1930, 1926, 1920
61 OAK ST	2020, 2017, 2014, 2010, 2009, 2005, 2001, 2000, 1996, 1995, 1992, 1990, 1985, 1981, 1975, 1971, 1966, 1961, 1951, 1946, 1940, 1935, 1930, 1926, 1920
62 GOULD ST	2020, 2017, 2014, 2010, 2009, 2005, 2001, 2000, 1996, 1995, 1992, 1990, 1985, 1981, 1975, 1971, 1966, 1961, 1951, 1946, 1940, 1935, 1930, 1926, 1920
62 GOULD ST	2020, 2017, 2014, 2010, 2009, 2005, 2001, 2000, 1996, 1995, 1992, 1990, 1985, 1981, 1975, 1971, 1966, 1961, 1957, 1946, 1940, 1935, 1930, 1926, 1920
62 GOULD ST	2020, 2017, 2014, 2010, 2009, 2005, 2001, 2000, 1996, 1995, 1992, 1990, 1985, 1981, 1975, 1971, 1966, 1961, 1957, 1951, 1946, 1935, 1930, 1926, 1920
62 GULF ST	2020, 2017, 2014, 2010, 2009, 2005, 2001, 2000, 1996, 1995, 1992, 1990, 1985, 1981, 1975, 1971, 1966, 1961, 1957, 1946, 1940, 1935, 1930, 1926, 1920
62 GULF ST	2020, 2017, 2014, 2010, 2009, 2005, 2001, 2000, 1996, 1995, 1992, 1990, 1985, 1981, 1975, 1971, 1966, 1957, 1951, 1946, 1940, 1935, 1930, 1926, 1920
62 GULF ST	2020, 2017, 2014, 2010, 2009, 2005, 2001, 2000, 1996, 1995, 1992, 1990, 1985, 1981, 1975, 1971, 1966, 1961, 1951, 1946, 1940, 1935, 1930, 1926, 1920
62 GULF ST	2020, 2017, 2014, 2010, 2009, 2005, 2001, 2000, 1996, 1995, 1992, 1990, 1985, 1981, 1975, 1971, 1961, 1957, 1951, 1946, 1940, 1935, 1930, 1926, 1920
62 GULF ST	2020, 2017, 2014, 2010, 2009, 2005, 2001, 2000, 1996, 1995, 1990, 1985, 1981, 1975, 1971, 1966, 1961, 1957, 1951, 1946, 1940, 1935, 1930, 1926, 1920
62 GULF ST	2020, 2017, 2014, 2010, 2009, 2005, 2001, 2000, 1996, 1992, 1990, 1985, 1981, 1975, 1971, 1966, 1961, 1957, 1951, 1946, 1940, 1935, 1930, 1926, 1920
62 GULF ST	2020, 2017, 2014, 2010, 2009, 2005, 2001, 2000, 1995, 1992, 1990, 1985, 1981, 1975, 1971, 1966, 1961, 1957, 1951, 1946, 1940, 1935, 1930, 1926, 1920
62 GULF ST	2020, 2017, 2014, 2009, 2005, 2001, 2000, 1996, 1995, 1992, 1990, 1985, 1981, 1975, 1971, 1966, 1961, 1957, 1951, 1946, 1940, 1935, 1930, 1926, 1920
62 GULF ST	2020, 2017, 2010, 2009, 2005, 2001, 2000, 1996, 1995, 1992, 1990, 1985, 1981, 1975, 1971, 1966, 1961, 1957, 1951, 1946, 1940, 1935, 1930, 1926, 1920
62 GULF ST	2020, 2017, 2014, 2010, 2009, 2001, 2000, 1996, 1995, 1992, 1990, 1985, 1981, 1975, 1971, 1966, 1961, 1957, 1951, 1946, 1940, 1935, 1930, 1926, 1920
62 GULF ST	2020, 2017, 2014, 2010, 2005, 2001, 2000, 1996, 1995, 1992, 1990, 1985, 1981, 1975, 1971, 1966, 1961, 1957, 1951, 1946, 1940, 1935, 1930, 1926, 1920

FINDINGS

Address Researched	Address Not Identified in Research Source
62 OAK ST	2020, 2017, 2014, 2010, 2009, 2005, 2001, 2000, 1996, 1995, 1992, 1990, 1985, 1981, 1975, 1971, 1966, 1961, 1951, 1946, 1940, 1935, 1930, 1926, 1920
63 GOULD ST	2020, 2017, 2014, 2010, 2009, 2005, 2001, 2000, 1996, 1995, 1992, 1990, 1985, 1981, 1975, 1971, 1966, 1961, 1951, 1946, 1940, 1935, 1930, 1926, 1920
63 GOULD ST	2020, 2017, 2014, 2010, 2009, 2005, 2001, 2000, 1996, 1995, 1992, 1990, 1985, 1981, 1975, 1971, 1966, 1961, 1957, 1946, 1940, 1935, 1930, 1926, 1920
63 GULF ST	2020, 2017, 2014, 2010, 2009, 2005, 2001, 2000, 1996, 1995, 1992, 1990, 1985, 1981, 1975, 1971, 1966, 1961, 1957, 1946, 1940, 1935, 1930, 1926, 1920
63 GULF ST	2020, 2017, 2014, 2010, 2009, 2005, 2001, 2000, 1996, 1995, 1992, 1990, 1985, 1981, 1975, 1971, 1966, 1957, 1951, 1946, 1940, 1935, 1930, 1926, 1920
63 GULF ST	2020, 2017, 2014, 2010, 2009, 2005, 2001, 2000, 1996, 1995, 1992, 1990, 1985, 1981, 1975, 1971, 1966, 1961, 1951, 1946, 1940, 1935, 1930, 1926, 1920
63 GULF ST	2020, 2017, 2014, 2010, 2005, 2001, 2000, 1996, 1995, 1992, 1990, 1985, 1981, 1975, 1971, 1966, 1961, 1957, 1951, 1946, 1940, 1935, 1930, 1926, 1920
63 GULF ST	2020, 2017, 2014, 2010, 2009, 2001, 2000, 1996, 1995, 1992, 1990, 1985, 1981, 1975, 1971, 1966, 1961, 1957, 1951, 1946, 1940, 1935, 1930, 1926, 1920
63 GULF ST	2020, 2017, 2014, 2010, 2009, 2005, 2000, 1996, 1995, 1992, 1990, 1985, 1981, 1975, 1971, 1966, 1961, 1957, 1951, 1946, 1940, 1935, 1930, 1926, 1920
63 GULF ST	2020, 2017, 2010, 2009, 2005, 2001, 2000, 1996, 1995, 1992, 1990, 1985, 1981, 1975, 1971, 1966, 1961, 1957, 1951, 1946, 1940, 1935, 1930, 1926, 1920
63 GULF ST	2020, 2014, 2010, 2009, 2005, 2001, 2000, 1996, 1995, 1992, 1990, 1985, 1981, 1975, 1971, 1966, 1961, 1957, 1951, 1946, 1940, 1935, 1930, 1926, 1920
63 GULF ST	2020, 2017, 2014, 2009, 2005, 2001, 2000, 1996, 1995, 1992, 1990, 1985, 1981, 1975, 1971, 1966, 1961, 1957, 1951, 1946, 1940, 1935, 1930, 1926, 1920
63 GULF ST	2020, 2017, 2014, 2010, 2009, 2005, 2001, 2000, 1995, 1992, 1990, 1985, 1981, 1975, 1971, 1966, 1961, 1957, 1951, 1946, 1940, 1935, 1930, 1926, 1920
63 GULF ST	2020, 2017, 2014, 2010, 2009, 2005, 2001, 2000, 1996, 1992, 1990, 1985, 1981, 1975, 1971, 1966, 1961, 1957, 1951, 1946, 1940, 1935, 1930, 1926, 1920
63 GULF ST	2020, 2017, 2014, 2010, 2009, 2005, 2001, 2000, 1996, 1995, 1992, 1990, 1985, 1981, 1975, 1971, 1961, 1957, 1951, 1946, 1940, 1935, 1930, 1926, 1920
64 GOULD ST	2020, 2017, 2014, 2010, 2009, 2005, 2001, 2000, 1996, 1995, 1992, 1990, 1985, 1981, 1975, 1971, 1966, 1961, 1951, 1946, 1940, 1935, 1930, 1926, 1920
64 GOULD ST	2020, 2017, 2014, 2010, 2009, 2005, 2001, 2000, 1996, 1995, 1992, 1990, 1985, 1981, 1975, 1971, 1966, 1961, 1957, 1946, 1940, 1935, 1930, 1926, 1920
64 GOULD ST	2020, 2017, 2014, 2010, 2009, 2005, 2001, 2000, 1996, 1995, 1992, 1990, 1985, 1981, 1975, 1971, 1966, 1961, 1957, 1951, 1946, 1935, 1930, 1926, 1920
64 GULF ST	2020, 2017, 2014, 2010, 2009, 2005, 2001, 2000, 1996, 1995, 1992, 1990, 1985, 1981, 1975, 1971, 1966, 1961, 1957, 1946, 1940, 1935, 1930, 1926, 1920
64 GULF ST	2020, 2017, 2014, 2010, 2009, 2005, 2001, 2000, 1996, 1995, 1992, 1990, 1985, 1981, 1975, 1971, 1966, 1957, 1951, 1946, 1940, 1935, 1930, 1926, 1920
64 GULF ST	2020, 2017, 2014, 2010, 2009, 2005, 2001, 2000, 1996, 1995, 1992, 1990, 1985, 1981, 1975, 1971, 1966, 1961, 1951, 1946, 1940, 1935, 1930, 1926, 1920
64 GULF ST	2020, 2017, 2014, 2010, 2009, 2005, 2001, 2000, 1996, 1995, 1992, 1990, 1985, 1981, 1975, 1971, 1961, 1957, 1951, 1946, 1940, 1935, 1930, 1926, 1920

FINDINGS

Address Researched	Address Not Identified in Research Source
64 GULF ST	2020, 2017, 2014, 2010, 2009, 2005, 2001, 2000, 1996, 1995, 1990, 1985, 1981, 1975, 1971, 1966, 1961, 1957, 1951, 1946, 1940, 1935, 1930, 1926, 1920
64 GULF ST	2020, 2017, 2014, 2010, 2009, 2005, 2001, 2000, 1996, 1992, 1990, 1985, 1981, 1975, 1971, 1966, 1961, 1957, 1951, 1946, 1940, 1935, 1930, 1926, 1920
64 GULF ST	2020, 2017, 2014, 2010, 2009, 2005, 2001, 1996, 1995, 1992, 1990, 1985, 1981, 1975, 1971, 1966, 1961, 1957, 1951, 1946, 1940, 1935, 1930, 1926, 1920
64 GULF ST	2020, 2017, 2014, 2009, 2005, 2001, 2000, 1996, 1995, 1992, 1990, 1985, 1981, 1975, 1971, 1966, 1961, 1957, 1951, 1946, 1940, 1935, 1930, 1926, 1920
64 GULF ST	2020, 2014, 2010, 2009, 2005, 2001, 2000, 1996, 1995, 1992, 1990, 1985, 1981, 1975, 1971, 1966, 1961, 1957, 1951, 1946, 1940, 1935, 1930, 1926, 1920
64 GULF ST	2020, 2017, 2010, 2009, 2005, 2001, 2000, 1996, 1995, 1992, 1990, 1985, 1981, 1975, 1971, 1966, 1961, 1957, 1951, 1946, 1940, 1935, 1930, 1926, 1920
64 GULF ST	2020, 2017, 2014, 2010, 2009, 2005, 2000, 1996, 1995, 1992, 1990, 1985, 1981, 1975, 1971, 1966, 1961, 1957, 1951, 1946, 1940, 1935, 1930, 1926, 1920
64 GULF ST	2020, 2017, 2014, 2010, 2009, 2001, 2000, 1996, 1995, 1992, 1990, 1985, 1981, 1975, 1971, 1966, 1961, 1957, 1951, 1946, 1940, 1935, 1930, 1926, 1920
64 GULF ST	2020, 2017, 2014, 2010, 2005, 2001, 2000, 1996, 1995, 1992, 1990, 1985, 1981, 1975, 1971, 1966, 1961, 1957, 1951, 1946, 1940, 1935, 1930, 1926, 1920
64 OAK ST	2020, 2017, 2014, 2010, 2009, 2005, 2001, 2000, 1996, 1995, 1992, 1990, 1985, 1981, 1975, 1971, 1966, 1961, 1951, 1946, 1940, 1935, 1930, 1926, 1920
65 GOULD ST	2020, 2017, 2014, 2010, 2009, 2005, 2001, 2000, 1996, 1995, 1992, 1990, 1985, 1981, 1975, 1971, 1966, 1961, 1951, 1946, 1940, 1935, 1930, 1926, 1920
65 GOULD ST	2020, 2017, 2014, 2010, 2009, 2005, 2001, 2000, 1996, 1995, 1992, 1990, 1985, 1981, 1975, 1971, 1966, 1961, 1957, 1946, 1940, 1935, 1930, 1926, 1920
65 GOULD ST	2020, 2017, 2014, 2010, 2009, 2005, 2001, 2000, 1996, 1995, 1992, 1990, 1985, 1981, 1975, 1971, 1966, 1961, 1957, 1951, 1946, 1935, 1930, 1926, 1920
65 GULF ST	2020, 2017, 2010, 2009, 2005, 2001, 2000, 1996, 1995, 1992, 1990, 1985, 1981, 1975, 1971, 1966, 1961, 1957, 1951, 1946, 1940, 1935, 1930, 1926, 1920
65 OAK ST	2020, 2017, 2014, 2010, 2009, 2005, 2001, 2000, 1996, 1992, 1990, 1985, 1981, 1975, 1971, 1966, 1961, 1957, 1951, 1946, 1940, 1935, 1930, 1926, 1920
65 OAK ST	2020, 2017, 2014, 2010, 2009, 2005, 2001, 2000, 1996, 1995, 1990, 1985, 1981, 1975, 1971, 1966, 1961, 1957, 1951, 1946, 1940, 1935, 1930, 1926, 1920
65 OAK ST	2020, 2017, 2014, 2010, 2009, 2005, 2001, 2000, 1996, 1995, 1992, 1990, 1985, 1981, 1975, 1971, 1966, 1961, 1951, 1946, 1940, 1935, 1930, 1926, 1920
66 GOULD ST	2020, 2017, 2014, 2010, 2009, 2005, 2001, 2000, 1996, 1995, 1992, 1990, 1985, 1981, 1975, 1971, 1966, 1961, 1957, 1951, 1946, 1935, 1930, 1926, 1920
66 OAK ST	2020, 2017, 2014, 2010, 2009, 2005, 2001, 2000, 1996, 1995, 1992, 1990, 1985, 1981, 1975, 1971, 1966, 1961, 1951, 1946, 1940, 1935, 1930, 1926, 1920
67 GOULD ST	2020, 2017, 2014, 2010, 2009, 2005, 2001, 2000, 1996, 1995, 1992, 1990, 1985, 1981, 1975, 1971, 1966, 1961, 1951, 1946, 1940, 1935, 1930, 1926, 1920
67 GOULD ST	2020, 2017, 2014, 2010, 2009, 2005, 2001, 2000, 1996, 1995, 1992, 1990, 1985, 1981, 1975, 1971, 1966, 1961, 1957, 1951, 1946, 1935, 1930, 1926, 1920
67 GOULD ST	2020, 2017, 2014, 2010, 2009, 2005, 2001, 2000, 1996, 1995, 1992, 1990, 1985, 1981, 1975, 1971, 1966, 1961, 1957, 1946, 1940, 1935, 1930, 1926, 1920

FINDINGS

Address Researched	Address Not Identified in Research Source
67 GULF ST	2020, 2017, 2014, 2010, 2009, 2005, 2001, 2000, 1996, 1995, 1992, 1990, 1985, 1981, 1975, 1971, 1966, 1961, 1957, 1946, 1940, 1935, 1930, 1926, 1920
67 GULF ST	2020, 2017, 2014, 2010, 2009, 2005, 2001, 2000, 1996, 1995, 1992, 1990, 1985, 1981, 1975, 1971, 1966, 1957, 1951, 1946, 1940, 1935, 1930, 1926, 1920
67 GULF ST	2020, 2017, 2014, 2010, 2009, 2005, 2001, 2000, 1996, 1995, 1992, 1990, 1985, 1981, 1975, 1971, 1966, 1961, 1951, 1946, 1940, 1935, 1930, 1926, 1920
67 GULF ST	2020, 2017, 2014, 2010, 2009, 2005, 2001, 2000, 1996, 1995, 1992, 1990, 1985, 1981, 1975, 1971, 1961, 1957, 1951, 1946, 1940, 1935, 1930, 1926, 1920
67 GULF ST	2020, 2017, 2014, 2010, 2009, 2005, 2001, 2000, 1996, 1992, 1990, 1985, 1981, 1975, 1971, 1966, 1961, 1957, 1951, 1946, 1940, 1935, 1930, 1926, 1920
67 GULF ST	2020, 2017, 2014, 2010, 2009, 2005, 2001, 1996, 1995, 1992, 1990, 1985, 1981, 1975, 1971, 1966, 1961, 1957, 1951, 1946, 1940, 1935, 1930, 1926, 1920
67 GULF ST	2020, 2017, 2014, 2010, 2009, 2005, 2001, 2000, 1995, 1992, 1990, 1985, 1981, 1975, 1971, 1966, 1961, 1957, 1951, 1946, 1940, 1935, 1930, 1926, 1920
67 GULF ST	2020, 2017, 2010, 2009, 2005, 2001, 2000, 1996, 1995, 1992, 1990, 1985, 1981, 1975, 1971, 1966, 1961, 1957, 1951, 1946, 1940, 1935, 1930, 1926, 1920
67 GULF ST	2020, 2017, 2014, 2009, 2005, 2001, 2000, 1996, 1995, 1992, 1990, 1985, 1981, 1975, 1971, 1966, 1961, 1957, 1951, 1946, 1940, 1935, 1930, 1926, 1920
67 GULF ST	2020, 2017, 2014, 2010, 2005, 2001, 2000, 1996, 1995, 1992, 1990, 1985, 1981, 1975, 1971, 1966, 1961, 1957, 1951, 1946, 1940, 1935, 1930, 1926, 1920
67 GULF ST	2020, 2017, 2014, 2010, 2009, 2001, 2000, 1996, 1995, 1992, 1990, 1985, 1981, 1975, 1971, 1966, 1961, 1957, 1951, 1946, 1940, 1935, 1930, 1926, 1920
67 GULF ST	2020, 2017, 2014, 2010, 2009, 2005, 2000, 1996, 1995, 1992, 1990, 1985, 1981, 1975, 1971, 1966, 1961, 1957, 1951, 1946, 1940, 1935, 1930, 1926, 1920
67 OAK ST	2020, 2017, 2014, 2010, 2009, 2005, 2001, 2000, 1996, 1995, 1992, 1990, 1985, 1981, 1975, 1971, 1966, 1961, 1951, 1946, 1940, 1935, 1930, 1926, 1920
68 GOULD ST	2020, 2017, 2014, 2010, 2009, 2005, 2001, 2000, 1996, 1995, 1992, 1990, 1985, 1981, 1975, 1971, 1966, 1961, 1957, 1951, 1946, 1935, 1930, 1926, 1920
68 GULF ST	2020, 2017, 2014, 2010, 2009, 2005, 2001, 2000, 1996, 1995, 1992, 1990, 1985, 1981, 1975, 1971, 1966, 1961, 1957, 1946, 1940, 1935, 1930, 1926, 1920
68 GULF ST	2020, 2017, 2014, 2010, 2009, 2005, 2001, 2000, 1996, 1995, 1992, 1990, 1985, 1981, 1975, 1971, 1966, 1961, 1951, 1946, 1940, 1935, 1930, 1926, 1920
68 GULF ST	2020, 2017, 2014, 2010, 2009, 2005, 2001, 2000, 1996, 1995, 1992, 1990, 1985, 1981, 1975, 1971, 1966, 1957, 1951, 1946, 1940, 1935, 1930, 1926, 1920
68 GULF ST	2020, 2017, 2014, 2010, 2009, 2005, 2001, 2000, 1996, 1995, 1992, 1990, 1985, 1981, 1975, 1971, 1961, 1957, 1951, 1946, 1940, 1935, 1930, 1926, 1920
68 OAK ST	2020, 2017, 2014, 2010, 2009, 2005, 2001, 2000, 1996, 1995, 1992, 1990, 1985, 1981, 1975, 1971, 1966, 1961, 1951, 1946, 1940, 1935, 1930, 1926, 1920
69 GOULD ST	2020, 2017, 2014, 2010, 2009, 2005, 2001, 2000, 1996, 1995, 1992, 1990, 1985, 1981, 1975, 1971, 1966, 1961, 1951, 1946, 1940, 1935, 1930, 1926, 1920
69 GOULD ST	2020, 2017, 2014, 2010, 2009, 2005, 2001, 2000, 1996, 1995, 1992, 1990, 1985, 1981, 1975, 1971, 1966, 1961, 1957, 1946, 1940, 1935, 1930, 1926, 1920
69 GOULD ST	2020, 2017, 2014, 2010, 2009, 2005, 2001, 2000, 1996, 1995, 1992, 1990, 1985, 1981, 1975, 1971, 1966, 1961, 1957, 1951, 1946, 1935, 1930, 1926, 1920

FINDINGS

Address Researched	Address Not Identified in Research Source
7 CANAL ST	2020, 2017, 2014, 2010, 2009, 2005, 2001, 2000, 1996, 1995, 1992, 1990, 1985, 1981, 1975, 1971, 1966, 1961, 1957, 1951, 1946, 1940, 1935, 1930, 1926
7 GOULD ST	2020, 2017, 2014, 2010, 2009, 2005, 2001, 2000, 1996, 1995, 1992, 1990, 1985, 1981, 1975, 1971, 1966, 1961, 1957, 1951, 1946, 1935, 1930, 1926, 1920
7 GOULD ST	2020, 2017, 2014, 2010, 2009, 2005, 2001, 2000, 1996, 1995, 1992, 1990, 1985, 1981, 1975, 1971, 1966, 1961, 1957, 1946, 1940, 1935, 1930, 1926, 1920
7 GOULD ST	2020, 2017, 2014, 2010, 2009, 2005, 2001, 2000, 1996, 1995, 1992, 1990, 1985, 1981, 1975, 1971, 1966, 1961, 1951, 1946, 1940, 1935, 1930, 1926, 1920
7 GULF ST	2020, 2017, 2014, 2010, 2009, 2005, 2001, 2000, 1996, 1995, 1992, 1990, 1985, 1981, 1975, 1971, 1966, 1957, 1951, 1946, 1940, 1935, 1930, 1926, 1920
7 GULF ST	2020, 2017, 2014, 2010, 2009, 2005, 2001, 2000, 1996, 1995, 1992, 1990, 1985, 1981, 1975, 1971, 1966, 1961, 1951, 1946, 1940, 1935, 1930, 1926, 1920
7 GULF ST	2020, 2017, 2014, 2010, 2009, 2005, 2001, 2000, 1996, 1995, 1992, 1990, 1985, 1981, 1975, 1971, 1966, 1961, 1957, 1946, 1940, 1935, 1930, 1926, 1920
7 GULF ST	2020, 2017, 2014, 2010, 2009, 2005, 2001, 2000, 1996, 1995, 1992, 1990, 1985, 1981, 1975, 1971, 1961, 1957, 1951, 1946, 1940, 1935, 1930, 1926, 1920
7 GULF ST	2020, 2017, 2014, 2010, 2009, 2005, 2001, 2000, 1996, 1995, 1990, 1985, 1981, 1975, 1971, 1966, 1961, 1957, 1951, 1946, 1940, 1935, 1930, 1926, 1920
7 GULF ST	2020, 2017, 2014, 2010, 2009, 2005, 2001, 2000, 1995, 1992, 1990, 1985, 1981, 1975, 1971, 1966, 1961, 1957, 1951, 1946, 1940, 1935, 1930, 1926, 1920
7 GULF ST	2020, 2017, 2014, 2010, 2009, 2005, 2001, 1996, 1995, 1992, 1990, 1985, 1981, 1975, 1971, 1966, 1961, 1957, 1951, 1946, 1940, 1935, 1930, 1926, 1920
7 GULF ST	2020, 2017, 2014, 2010, 2009, 2005, 2001, 2000, 1996, 1992, 1990, 1985, 1981, 1975, 1971, 1966, 1961, 1957, 1951, 1946, 1940, 1935, 1930, 1926, 1920
7 GULF ST	2020, 2017, 2014, 2010, 2009, 2005, 2000, 1996, 1995, 1992, 1990, 1985, 1981, 1975, 1971, 1966, 1961, 1957, 1951, 1946, 1940, 1935, 1930, 1926, 1920
7 GULF ST	2020, 2017, 2014, 2010, 2009, 2001, 2000, 1996, 1995, 1992, 1990, 1985, 1981, 1975, 1971, 1966, 1961, 1957, 1951, 1946, 1940, 1935, 1930, 1926, 1920
7 GULF ST	2020, 2017, 2014, 2010, 2005, 2001, 2000, 1996, 1995, 1992, 1990, 1985, 1981, 1975, 1971, 1966, 1961, 1957, 1951, 1946, 1940, 1935, 1930, 1926, 1920
7 GULF ST	2020, 2014, 2010, 2009, 2005, 2001, 2000, 1996, 1995, 1992, 1990, 1985, 1981, 1975, 1971, 1966, 1961, 1957, 1951, 1946, 1940, 1935, 1930, 1926, 1920
7 HILL AVE	2020, 2017, 2014, 2010, 2009, 2005, 2001, 2000, 1996, 1995, 1992, 1990, 1985, 1981, 1975, 1971, 1966, 1961, 1957, 1946, 1940, 1935, 1930, 1926, 1920
7 HILL AVE	2020, 2017, 2014, 2010, 2009, 2005, 2001, 2000, 1996, 1995, 1992, 1990, 1985, 1981, 1975, 1971, 1966, 1961, 1951, 1946, 1940, 1935, 1930, 1926, 1920
7 HILL AVE	2020, 2017, 2014, 2010, 2009, 2005, 2001, 2000, 1996, 1995, 1992, 1990, 1985, 1981, 1975, 1971, 1966, 1957, 1951, 1946, 1940, 1935, 1930, 1926, 1920
7 HILL CHICKASAW ST	2020, 2017, 2014, 2010, 2009, 2005, 2001, 2000, 1996, 1995, 1992, 1990, 1985, 1981, 1975, 1971, 1966, 1957, 1951, 1946, 1940, 1935, 1930, 1926, 1920
7 HILL ST	2020, 2017, 2014, 2010, 2009, 2005, 2001, 2000, 1996, 1995, 1992, 1990, 1985, 1981, 1975, 1971, 1966, 1961, 1957, 1946, 1940, 1935, 1930, 1926, 1920
7 HILL ST	2020, 2017, 2014, 2010, 2009, 2005, 2001, 2000, 1996, 1995, 1992, 1990, 1985, 1981, 1975, 1971, 1966, 1961, 1951, 1946, 1940, 1935, 1930, 1926, 1920

FINDINGS

Address Researched	Address Not Identified in Research Source
7 HILL ST	2020, 2014, 2010, 2009, 2005, 2001, 2000, 1996, 1995, 1992, 1990, 1985, 1981, 1975, 1971, 1966, 1961, 1957, 1951, 1946, 1940, 1935, 1930, 1926, 1920
7 HILL ST	2020, 2017, 2010, 2009, 2005, 2001, 2000, 1996, 1995, 1992, 1990, 1985, 1981, 1975, 1971, 1966, 1961, 1957, 1951, 1946, 1940, 1935, 1930, 1926, 1920
7 HILL ST	2020, 2017, 2014, 2010, 2005, 2001, 2000, 1996, 1995, 1992, 1990, 1985, 1981, 1975, 1971, 1966, 1961, 1957, 1951, 1946, 1940, 1935, 1930, 1926, 1920
7 HILL ST	2020, 2017, 2014, 2010, 2009, 2001, 2000, 1996, 1995, 1992, 1990, 1985, 1981, 1975, 1971, 1966, 1961, 1957, 1951, 1946, 1940, 1935, 1930, 1926, 1920
7 HILL ST	2020, 2017, 2014, 2010, 2009, 2005, 2000, 1996, 1995, 1992, 1990, 1985, 1981, 1975, 1971, 1966, 1961, 1957, 1951, 1946, 1940, 1935, 1930, 1926, 1920
7 HILL ST	2020, 2017, 2014, 2010, 2009, 2005, 2001, 2000, 1996, 1992, 1990, 1985, 1981, 1975, 1971, 1966, 1961, 1957, 1951, 1946, 1940, 1935, 1930, 1926, 1920
7 HILL ST	2020, 2017, 2014, 2010, 2009, 2005, 2001, 2000, 1995, 1992, 1990, 1985, 1981, 1975, 1971, 1966, 1961, 1957, 1951, 1946, 1940, 1935, 1930, 1926, 1920
7 HILL ST	2020, 2017, 2014, 2010, 2009, 2005, 2001, 1996, 1995, 1992, 1990, 1985, 1981, 1975, 1971, 1966, 1961, 1957, 1951, 1946, 1940, 1935, 1930, 1926, 1920
7 HILL ST	2020, 2017, 2014, 2010, 2009, 2005, 2001, 2000, 1996, 1995, 1990, 1985, 1981, 1975, 1971, 1966, 1961, 1957, 1951, 1946, 1940, 1935, 1930, 1926, 1920
7 HILL ST	2020, 2017, 2014, 2010, 2009, 2005, 2001, 2000, 1996, 1995, 1992, 1990, 1985, 1981, 1975, 1971, 1961, 1957, 1951, 1946, 1940, 1935, 1930, 1926, 1920
7 OAK ST	2020, 2017, 2014, 2010, 2009, 2005, 2001, 2000, 1996, 1995, 1992, 1990, 1985, 1981, 1975, 1971, 1966, 1961, 1951, 1946, 1940, 1935, 1930, 1926, 1920
7 PINE ST	2020, 2017, 2014, 2010, 2009, 2005, 2001, 2000, 1996, 1995, 1992, 1990, 1985, 1981, 1975, 1971, 1966, 1961, 1951, 1946, 1940, 1935, 1930, 1926, 1920
7 PINE ST	2020, 2017, 2014, 2010, 2009, 2005, 2001, 2000, 1996, 1995, 1992, 1990, 1985, 1981, 1975, 1971, 1966, 1957, 1951, 1946, 1940, 1935, 1930, 1926, 1920
7 PINE ST	2020, 2017, 2014, 2010, 2009, 2005, 2001, 2000, 1996, 1995, 1992, 1990, 1985, 1981, 1975, 1971, 1966, 1961, 1957, 1946, 1940, 1935, 1930, 1926, 1920
7 PINE ST	2020, 2017, 2014, 2010, 2009, 2005, 2001, 2000, 1996, 1995, 1992, 1990, 1985, 1981, 1975, 1971, 1966, 1961, 1957, 1951, 1946, 1940, 1935, 1930, 1920
7 PINE ST	2020, 2017, 2014, 2010, 2009, 2005, 2001, 2000, 1996, 1995, 1992, 1990, 1985, 1981, 1975, 1971, 1966, 1961, 1957, 1951, 1946, 1940, 1935, 1926, 1920
7 PINE ST	2020, 2017, 2014, 2010, 2009, 2005, 2001, 2000, 1996, 1995, 1992, 1990, 1985, 1981, 1975, 1971, 1966, 1961, 1957, 1951, 1946, 1940, 1930, 1926, 1920
7 PINE ST	2020, 2017, 2014, 2010, 2009, 2005, 2001, 2000, 1996, 1995, 1992, 1990, 1985, 1981, 1975, 1971, 1966, 1961, 1957, 1951, 1940, 1935, 1930, 1926, 1920
7 PINE ST	2020, 2017, 2014, 2010, 2009, 2005, 2001, 2000, 1996, 1995, 1992, 1990, 1985, 1981, 1975, 1971, 1966, 1961, 1957, 1951, 1946, 1935, 1930, 1926, 1920
7 PINE ST	2020, 2017, 2014, 2010, 2009, 2005, 2001, 2000, 1996, 1995, 1992, 1990, 1985, 1981, 1975, 1971, 1961, 1957, 1951, 1946, 1940, 1935, 1930, 1926, 1920
7 PINE ST	2020, 2017, 2014, 2010, 2009, 2005, 2001, 2000, 1996, 1995, 1992, 1990, 1985, 1981, 1975, 1966, 1961, 1957, 1951, 1946, 1940, 1935, 1930, 1926, 1920
7 PINE ST	2020, 2017, 2014, 2010, 2009, 2005, 2001, 2000, 1996, 1995, 1992, 1990, 1985, 1981, 1971, 1966, 1961, 1957, 1951, 1946, 1940, 1935, 1930, 1926, 1920

FINDINGS

Address Researched	Address Not Identified in Research Source
7 PINE ST	2020, 2017, 2014, 2010, 2009, 2005, 2001, 2000, 1996, 1995, 1992, 1990, 1985, 1975, 1971, 1966, 1961, 1957, 1951, 1946, 1940, 1935, 1930, 1926, 1920
7 PINE ST	2020, 2017, 2014, 2010, 2009, 2005, 2001, 2000, 1996, 1995, 1990, 1985, 1981, 1975, 1971, 1966, 1961, 1957, 1951, 1946, 1940, 1935, 1930, 1926, 1920
7 PINE ST	2020, 2017, 2014, 2010, 2009, 2005, 2001, 2000, 1996, 1995, 1992, 1985, 1981, 1975, 1971, 1966, 1961, 1957, 1951, 1946, 1940, 1935, 1930, 1926, 1920
7 PINE ST	2020, 2017, 2014, 2010, 2009, 2005, 2001, 2000, 1996, 1995, 1992, 1990, 1981, 1975, 1971, 1966, 1961, 1957, 1951, 1946, 1940, 1935, 1930, 1926, 1920
7 PINE ST	2020, 2017, 2014, 2010, 2009, 2005, 2001, 2000, 1996, 1992, 1990, 1985, 1981, 1975, 1971, 1966, 1961, 1957, 1951, 1946, 1940, 1935, 1930, 1926, 1920
7 PINE ST	2020, 2017, 2014, 2010, 2009, 2005, 2000, 1996, 1995, 1992, 1990, 1985, 1981, 1975, 1971, 1966, 1961, 1957, 1951, 1946, 1940, 1935, 1930, 1926, 1920
7 PINE ST	2020, 2017, 2014, 2010, 2009, 2005, 2001, 2000, 1995, 1992, 1990, 1985, 1981, 1975, 1971, 1966, 1961, 1957, 1951, 1946, 1940, 1935, 1930, 1926, 1920
7 PINE ST	2020, 2017, 2014, 2010, 2009, 2005, 2001, 1996, 1995, 1992, 1990, 1985, 1981, 1975, 1971, 1966, 1961, 1957, 1951, 1946, 1940, 1935, 1930, 1926, 1920
7 PINE ST	2020, 2017, 2014, 2010, 2009, 2001, 2000, 1996, 1995, 1992, 1990, 1985, 1981, 1975, 1971, 1966, 1961, 1957, 1951, 1946, 1940, 1935, 1930, 1926, 1920
7 PINE ST	2020, 2017, 2014, 2010, 2005, 2001, 2000, 1996, 1995, 1992, 1990, 1985, 1981, 1975, 1971, 1966, 1961, 1957, 1951, 1946, 1940, 1935, 1930, 1926, 1920
7 PINE ST	2020, 2017, 2010, 2009, 2005, 2001, 2000, 1996, 1995, 1992, 1990, 1985, 1981, 1975, 1971, 1966, 1961, 1957, 1951, 1946, 1940, 1935, 1930, 1926, 1920
7 PINE ST	2020, 2014, 2010, 2009, 2005, 2001, 2000, 1996, 1995, 1992, 1990, 1985, 1981, 1975, 1971, 1966, 1961, 1957, 1951, 1946, 1940, 1935, 1930, 1926, 1920
7 PINE ST	2020, 2017, 2014, 2009, 2005, 2001, 2000, 1996, 1995, 1992, 1990, 1985, 1981, 1975, 1971, 1966, 1961, 1957, 1951, 1946, 1940, 1935, 1930, 1926, 1920
7 RYAN ST	2020, 2017, 2014, 2010, 2005, 2001, 2000, 1996, 1995, 1992, 1990, 1985, 1981, 1975, 1971, 1966, 1961, 1957, 1951, 1946, 1940, 1935, 1930, 1926, 1920
7 RYAN ST	2020, 2017, 2014, 2010, 2009, 2005, 2000, 1996, 1995, 1992, 1990, 1985, 1981, 1975, 1971, 1966, 1961, 1957, 1951, 1946, 1940, 1935, 1930, 1926, 1920
7 RYAN ST	2020, 2017, 2014, 2010, 2009, 2005, 2001, 2000, 1995, 1992, 1990, 1985, 1981, 1975, 1971, 1966, 1961, 1957, 1951, 1946, 1940, 1935, 1930, 1926, 1920
7 RYAN ST	2020, 2017, 2014, 2010, 2009, 2005, 2001, 1996, 1995, 1992, 1990, 1985, 1981, 1975, 1971, 1966, 1961, 1957, 1951, 1946, 1940, 1935, 1930, 1926, 1920
7 RYAN ST	2020, 2017, 2014, 2010, 2009, 2005, 2001, 2000, 1996, 1992, 1990, 1985, 1981, 1975, 1971, 1966, 1961, 1957, 1951, 1946, 1940, 1935, 1930, 1926, 1920
7 RYAN ST	2020, 2017, 2014, 2010, 2009, 2005, 2001, 2000, 1996, 1995, 1992, 1990, 1985, 1981, 1975, 1971, 1961, 1957, 1951, 1946, 1940, 1935, 1930, 1926, 1920
7 RYAN ST	2020, 2017, 2014, 2010, 2009, 2005, 2001, 2000, 1996, 1995, 1992, 1990, 1985, 1981, 1975, 1971, 1966, 1961, 1957, 1951, 1946, 1940, 1935, 1926, 1920
7 RYAN ST	2020, 2017, 2014, 2010, 2009, 2005, 2001, 2000, 1996, 1995, 1992, 1990, 1985, 1981, 1975, 1971, 1966, 1961, 1957, 1946, 1940, 1935, 1930, 1926, 1920
7 RYAN ST	2020, 2017, 2014, 2010, 2009, 2005, 2001, 2000, 1996, 1995, 1992, 1990, 1985, 1981, 1975, 1971, 1966, 1957, 1951, 1946, 1940, 1935, 1930, 1926, 1920

FINDINGS

Address Researched	Address Not Identified in Research Source
7 RYAN ST	2020, 2017, 2014, 2010, 2009, 2005, 2001, 2000, 1996, 1995, 1992, 1990, 1985, 1981, 1975, 1971, 1966, 1961, 1951, 1946, 1940, 1935, 1930, 1926, 1920
7 RYAN ST	2020, 2017, 2014, 2010, 2009, 2005, 2001, 2000, 1996, 1995, 1992, 1990, 1985, 1981, 1975, 1971, 1966, 1961, 1957, 1951, 1946, 1940, 1935, 1930, 1920
7 SOUTHERN ST	2020, 2017, 2014, 2010, 2009, 2005, 2001, 2000, 1996, 1995, 1992, 1990, 1985, 1981, 1975, 1971, 1966, 1957, 1951, 1946, 1940, 1935, 1930, 1926, 1920
7 SOUTHERN ST	2020, 2017, 2014, 2010, 2009, 2005, 2001, 2000, 1996, 1995, 1992, 1990, 1985, 1981, 1975, 1971, 1966, 1961, 1957, 1946, 1940, 1935, 1930, 1926, 1920
7 SOUTHERN ST	2020, 2017, 2014, 2010, 2009, 2005, 2001, 2000, 1996, 1995, 1992, 1990, 1985, 1981, 1975, 1971, 1966, 1961, 1951, 1946, 1940, 1935, 1930, 1926, 1920
7 SOUTHERN ST	2020, 2017, 2014, 2010, 2009, 2005, 2001, 2000, 1996, 1995, 1992, 1990, 1985, 1981, 1975, 1971, 1961, 1957, 1951, 1946, 1940, 1935, 1930, 1926, 1920
7 SOUTHERN ST	2020, 2017, 2014, 2010, 2009, 2005, 2001, 2000, 1996, 1992, 1990, 1985, 1981, 1975, 1971, 1966, 1961, 1957, 1951, 1946, 1940, 1935, 1930, 1926, 1920
7 SOUTHERN ST	2020, 2017, 2014, 2010, 2009, 2005, 2001, 1996, 1995, 1992, 1990, 1985, 1981, 1975, 1971, 1966, 1961, 1957, 1951, 1946, 1940, 1935, 1930, 1926, 1920
7 SOUTHERN ST	2020, 2017, 2014, 2010, 2009, 2005, 2001, 2000, 1995, 1992, 1990, 1985, 1981, 1975, 1971, 1966, 1961, 1957, 1951, 1946, 1940, 1935, 1930, 1926, 1920
7 SOUTHERN ST	2020, 2017, 2014, 2010, 2009, 2005, 2000, 1996, 1995, 1992, 1990, 1985, 1981, 1975, 1971, 1966, 1961, 1957, 1951, 1946, 1940, 1935, 1930, 1926, 1920
7 SOUTHERN ST	2020, 2017, 2014, 2010, 2009, 2001, 2000, 1996, 1995, 1992, 1990, 1985, 1981, 1975, 1971, 1966, 1961, 1957, 1951, 1946, 1940, 1935, 1930, 1926, 1920
7 SOUTHERN ST	2020, 2017, 2014, 2009, 2005, 2001, 2000, 1996, 1995, 1992, 1990, 1985, 1981, 1975, 1971, 1966, 1961, 1957, 1951, 1946, 1940, 1935, 1930, 1926, 1920
70 GOULD ST	2020, 2017, 2014, 2010, 2009, 2005, 2001, 2000, 1996, 1995, 1992, 1990, 1985, 1981, 1975, 1971, 1966, 1961, 1957, 1946, 1940, 1935, 1930, 1926, 1920
70 GOULD ST	2020, 2017, 2014, 2010, 2009, 2005, 2001, 2000, 1996, 1995, 1992, 1990, 1985, 1981, 1975, 1971, 1966, 1961, 1957, 1951, 1946, 1935, 1930, 1926, 1920
70 GOULD ST	2020, 2017, 2014, 2010, 2009, 2005, 2001, 2000, 1996, 1995, 1992, 1990, 1985, 1981, 1975, 1971, 1966, 1961, 1951, 1946, 1940, 1935, 1930, 1926, 1920
70 OAK ST	2020, 2017, 2014, 2010, 2009, 2005, 2001, 2000, 1996, 1995, 1992, 1990, 1985, 1981, 1975, 1971, 1966, 1961, 1951, 1946, 1940, 1935, 1930, 1926, 1920
71 OAK ST	2020, 2017, 2014, 2010, 2009, 2005, 2001, 2000, 1996, 1995, 1992, 1990, 1985, 1981, 1975, 1971, 1966, 1961, 1951, 1946, 1940, 1935, 1930, 1926, 1920
72 OAK ST	2020, 2017, 2014, 2010, 2009, 2005, 2001, 2000, 1996, 1995, 1992, 1990, 1985, 1981, 1975, 1971, 1966, 1961, 1951, 1946, 1940, 1935, 1930, 1926, 1920
73 OAK ST	2020, 2017, 2014, 2010, 2009, 2005, 2001, 2000, 1996, 1995, 1992, 1990, 1985, 1981, 1975, 1971, 1966, 1961, 1951, 1946, 1940, 1935, 1930, 1926, 1920
74 OAK ST	2020, 2017, 2014, 2010, 2009, 2005, 2001, 2000, 1996, 1995, 1992, 1990, 1985, 1981, 1975, 1971, 1966, 1961, 1951, 1946, 1940, 1935, 1930, 1926, 1920
75 OAK ST	2020, 2017, 2014, 2010, 2009, 2005, 2001, 2000, 1996, 1992, 1990, 1985, 1981, 1975, 1971, 1966, 1961, 1957, 1951, 1946, 1940, 1935, 1930, 1926, 1920
75 OAK ST	2020, 2017, 2014, 2010, 2009, 2005, 2001, 2000, 1996, 1995, 1990, 1985, 1981, 1975, 1971, 1966, 1961, 1957, 1951, 1946, 1940, 1935, 1930, 1926, 1920

FINDINGS

Address Researched	Address Not Identified in Research Source
76 OAK ST	2020, 2017, 2014, 2010, 2009, 2005, 2001, 2000, 1996, 1995, 1992, 1990, 1985, 1981, 1975, 1971, 1966, 1961, 1951, 1946, 1940, 1935, 1930, 1926, 1920
77 OAK ST	2020, 2017, 2014, 2010, 2009, 2005, 2001, 2000, 1996, 1995, 1992, 1990, 1985, 1981, 1975, 1971, 1966, 1961, 1951, 1946, 1940, 1935, 1930, 1926, 1920
78 HILL ST	2020, 2017, 2014, 2010, 2009, 2005, 2000, 1996, 1995, 1992, 1990, 1985, 1981, 1975, 1971, 1966, 1961, 1957, 1951, 1946, 1940, 1935, 1930, 1926, 1920
78 OAK ST	2020, 2017, 2014, 2010, 2009, 2005, 2001, 2000, 1996, 1995, 1992, 1990, 1985, 1981, 1975, 1971, 1966, 1961, 1951, 1946, 1940, 1935, 1930, 1926, 1920
79 HILL ST	2020, 2017, 2014, 2010, 2009, 2005, 2000, 1996, 1995, 1992, 1990, 1985, 1981, 1975, 1971, 1966, 1961, 1957, 1951, 1946, 1940, 1935, 1930, 1926, 1920
79 OAK ST	2020, 2017, 2014, 2010, 2009, 2005, 2001, 2000, 1996, 1995, 1992, 1990, 1985, 1981, 1975, 1971, 1966, 1961, 1951, 1946, 1940, 1935, 1930, 1926, 1920
8 GOULD ST	2020, 2017, 2014, 2010, 2009, 2005, 2001, 2000, 1996, 1995, 1992, 1990, 1985, 1981, 1975, 1971, 1966, 1961, 1951, 1946, 1940, 1935, 1930, 1926, 1920
8 GOULD ST	2020, 2017, 2014, 2010, 2009, 2005, 2001, 2000, 1996, 1995, 1992, 1990, 1985, 1981, 1975, 1971, 1966, 1961, 1957, 1951, 1946, 1935, 1930, 1926, 1920
8 GOULD ST	2020, 2017, 2014, 2010, 2009, 2005, 2001, 2000, 1996, 1995, 1992, 1990, 1985, 1981, 1975, 1971, 1966, 1961, 1957, 1946, 1940, 1935, 1930, 1926, 1920
8 GULF ST	2020, 2017, 2014, 2010, 2009, 2005, 2001, 2000, 1996, 1995, 1992, 1990, 1985, 1981, 1975, 1971, 1966, 1961, 1957, 1946, 1940, 1935, 1930, 1926, 1920
8 GULF ST	2020, 2017, 2014, 2010, 2009, 2005, 2001, 2000, 1996, 1995, 1992, 1990, 1985, 1981, 1975, 1971, 1966, 1957, 1951, 1946, 1940, 1935, 1930, 1926, 1920
8 GULF ST	2020, 2017, 2014, 2010, 2009, 2005, 2001, 2000, 1996, 1995, 1992, 1990, 1985, 1981, 1975, 1971, 1966, 1961, 1951, 1946, 1940, 1935, 1930, 1926, 1920
8 GULF ST	2020, 2017, 2014, 2010, 2009, 2005, 2000, 1996, 1995, 1992, 1990, 1985, 1981, 1975, 1971, 1966, 1961, 1957, 1951, 1946, 1940, 1935, 1930, 1926, 1920
8 GULF ST	2020, 2017, 2014, 2010, 2005, 2001, 2000, 1996, 1995, 1992, 1990, 1985, 1981, 1975, 1971, 1966, 1961, 1957, 1951, 1946, 1940, 1935, 1930, 1926, 1920
8 GULF ST	2020, 2017, 2014, 2010, 2009, 2001, 2000, 1996, 1995, 1992, 1990, 1985, 1981, 1975, 1971, 1966, 1961, 1957, 1951, 1946, 1940, 1935, 1930, 1926, 1920
8 GULF ST	2020, 2017, 2014, 2009, 2005, 2001, 2000, 1996, 1995, 1992, 1990, 1985, 1981, 1975, 1971, 1966, 1961, 1957, 1951, 1946, 1940, 1935, 1930, 1926, 1920
8 GULF ST	2020, 2017, 2010, 2009, 2005, 2001, 2000, 1996, 1995, 1992, 1990, 1985, 1981, 1975, 1971, 1966, 1961, 1957, 1951, 1946, 1940, 1935, 1930, 1926, 1920
8 GULF ST	2020, 2017, 2014, 2010, 2009, 2005, 2001, 2000, 1996, 1995, 1992, 1990, 1985, 1981, 1975, 1971, 1961, 1957, 1951, 1946, 1940, 1935, 1930, 1926, 1920
8 GULF ST	2020, 2017, 2014, 2010, 2009, 2005, 2001, 2000, 1996, 1992, 1990, 1985, 1981, 1975, 1971, 1966, 1961, 1957, 1951, 1946, 1940, 1935, 1930, 1926, 1920
8 GULF ST	2020, 2017, 2014, 2010, 2009, 2005, 2001, 2000, 1995, 1992, 1990, 1985, 1981, 1975, 1971, 1966, 1961, 1957, 1951, 1946, 1940, 1935, 1930, 1926, 1920
8 GULF ST	2020, 2017, 2014, 2010, 2009, 2005, 2001, 1996, 1995, 1992, 1990, 1985, 1981, 1975, 1971, 1966, 1961, 1957, 1951, 1946, 1940, 1935, 1930, 1926, 1920
8 HILL AVE	2020, 2017, 2014, 2010, 2009, 2005, 2001, 2000, 1996, 1995, 1992, 1990, 1985, 1981, 1975, 1971, 1966, 1961, 1951, 1946, 1940, 1935, 1930, 1926, 1920

FINDINGS

Address Researched	Address Not Identified in Research Source
8 HILL AVE	2020, 2017, 2014, 2010, 2009, 2005, 2001, 2000, 1996, 1995, 1992, 1990, 1985, 1981, 1975, 1971, 1966, 1957, 1951, 1946, 1940, 1935, 1930, 1926, 1920
8 HILL CHICKASAW ST	2020, 2017, 2014, 2010, 2009, 2005, 2001, 2000, 1996, 1995, 1992, 1990, 1985, 1981, 1975, 1971, 1966, 1957, 1951, 1946, 1940, 1935, 1930, 1926, 1920
8 HILL ST	2020, 2017, 2014, 2010, 2009, 2005, 2001, 2000, 1996, 1995, 1992, 1990, 1985, 1981, 1975, 1971, 1966, 1961, 1957, 1946, 1940, 1935, 1930, 1926, 1920
8 HILL ST	2020, 2017, 2014, 2010, 2009, 2005, 2001, 2000, 1996, 1995, 1992, 1990, 1985, 1981, 1975, 1971, 1966, 1961, 1951, 1946, 1940, 1935, 1930, 1926, 1920
8 HILL ST	2020, 2017, 2014, 2010, 2009, 2005, 2001, 2000, 1996, 1992, 1990, 1985, 1981, 1975, 1971, 1966, 1961, 1957, 1951, 1946, 1940, 1935, 1930, 1926, 1920
8 HILL ST	2020, 2017, 2014, 2010, 2009, 2005, 2001, 2000, 1995, 1992, 1990, 1985, 1981, 1975, 1971, 1966, 1961, 1957, 1951, 1946, 1940, 1935, 1930, 1926, 1920
8 HILL ST	2020, 2017, 2014, 2010, 2009, 2005, 2001, 2000, 1996, 1995, 1992, 1990, 1985, 1981, 1975, 1971, 1961, 1957, 1951, 1946, 1940, 1935, 1930, 1926, 1920
8 HILL ST	2020, 2014, 2010, 2009, 2005, 2001, 2000, 1996, 1995, 1992, 1990, 1985, 1981, 1975, 1971, 1966, 1961, 1957, 1951, 1946, 1940, 1935, 1930, 1926, 1920
8 HILL ST	2020, 2017, 2014, 2009, 2005, 2001, 2000, 1996, 1995, 1992, 1990, 1985, 1981, 1975, 1971, 1966, 1961, 1957, 1951, 1946, 1940, 1935, 1930, 1926, 1920
8 HILL ST	2020, 2017, 2014, 2010, 2009, 2001, 2000, 1996, 1995, 1992, 1990, 1985, 1981, 1975, 1971, 1966, 1961, 1957, 1951, 1946, 1940, 1935, 1930, 1926, 1920
8 HILL ST	2020, 2017, 2014, 2010, 2005, 2001, 2000, 1996, 1995, 1992, 1990, 1985, 1981, 1975, 1971, 1966, 1961, 1957, 1951, 1946, 1940, 1935, 1930, 1926, 1920
8 OAK ST	2020, 2017, 2014, 2010, 2005, 2001, 2000, 1996, 1995, 1992, 1990, 1985, 1981, 1975, 1971, 1966, 1961, 1957, 1951, 1946, 1940, 1935, 1930, 1926, 1920
8 OAK ST	2020, 2017, 2014, 2009, 2005, 2001, 2000, 1996, 1995, 1992, 1990, 1985, 1981, 1975, 1971, 1966, 1961, 1957, 1951, 1946, 1940, 1935, 1930, 1926, 1920
8 OAK ST	2020, 2017, 2010, 2009, 2005, 2001, 2000, 1996, 1995, 1992, 1990, 1985, 1981, 1975, 1971, 1966, 1961, 1957, 1951, 1946, 1940, 1935, 1930, 1926, 1920
8 OAK ST	2020, 2014, 2010, 2009, 2005, 2001, 2000, 1996, 1995, 1992, 1990, 1985, 1981, 1975, 1971, 1966, 1961, 1957, 1951, 1946, 1940, 1935, 1930, 1926, 1920
8 OAK ST	2020, 2017, 2014, 2010, 2009, 2005, 2001, 2000, 1996, 1995, 1990, 1985, 1981, 1975, 1971, 1966, 1961, 1957, 1951, 1946, 1940, 1935, 1930, 1926, 1920
8 OAK ST	2020, 2017, 2014, 2010, 2009, 2005, 2001, 2000, 1995, 1992, 1990, 1985, 1981, 1975, 1971, 1966, 1961, 1957, 1951, 1946, 1940, 1935, 1930, 1926, 1920
8 OAK ST	2020, 2017, 2014, 2010, 2009, 2005, 2001, 2000, 1996, 1992, 1990, 1985, 1981, 1975, 1971, 1966, 1961, 1957, 1951, 1946, 1940, 1935, 1930, 1926, 1920
8 OAK ST	2020, 2017, 2014, 2010, 2009, 2005, 2000, 1996, 1995, 1992, 1990, 1985, 1981, 1975, 1971, 1966, 1961, 1957, 1951, 1946, 1940, 1935, 1930, 1926, 1920
8 OAK ST	2020, 2017, 2014, 2010, 2009, 2005, 2001, 1996, 1995, 1992, 1990, 1985, 1981, 1975, 1971, 1966, 1961, 1957, 1951, 1946, 1940, 1935, 1930, 1926, 1920
8 OAK ST	2020, 2017, 2014, 2010, 2009, 2005, 2001, 2000, 1996, 1995, 1992, 1990, 1985, 1981, 1975, 1971, 1966, 1961, 1957, 1946, 1940, 1935, 1930, 1926, 1920
8 OAK ST	2020, 2017, 2014, 2010, 2009, 2005, 2001, 2000, 1996, 1995, 1992, 1990, 1985, 1981, 1975, 1971, 1966, 1961, 1957, 1951, 1946, 1935, 1930, 1926, 1920

FINDINGS

Address Researched	Address Not Identified in Research Source
8 OAK ST	2020, 2017, 2014, 2010, 2009, 2005, 2001, 2000, 1996, 1995, 1992, 1990, 1985, 1981, 1975, 1971, 1966, 1957, 1951, 1946, 1940, 1935, 1930, 1926, 1920
8 OAK ST	2020, 2017, 2014, 2010, 2009, 2005, 2001, 2000, 1996, 1995, 1992, 1990, 1985, 1981, 1975, 1971, 1961, 1957, 1951, 1946, 1940, 1935, 1930, 1926, 1920
8 OAK ST	2020, 2017, 2014, 2010, 2009, 2005, 2001, 2000, 1996, 1995, 1992, 1990, 1985, 1981, 1975, 1971, 1966, 1961, 1951, 1946, 1940, 1935, 1930, 1926, 1920
8 PINE ST	2020, 2017, 2014, 2010, 2009, 2005, 2001, 2000, 1996, 1995, 1992, 1990, 1985, 1981, 1975, 1971, 1966, 1961, 1951, 1946, 1940, 1935, 1930, 1926, 1920
8 PINE ST	2020, 2017, 2014, 2010, 2009, 2005, 2001, 2000, 1996, 1995, 1992, 1990, 1985, 1981, 1975, 1971, 1966, 1957, 1951, 1946, 1940, 1935, 1930, 1926, 1920
8 PINE ST	2020, 2017, 2014, 2010, 2009, 2005, 2001, 2000, 1996, 1995, 1992, 1990, 1985, 1981, 1975, 1971, 1966, 1961, 1957, 1951, 1946, 1935, 1930, 1926, 1920
8 PINE ST	2020, 2017, 2014, 2010, 2009, 2005, 2001, 2000, 1996, 1995, 1992, 1990, 1985, 1981, 1975, 1971, 1966, 1961, 1957, 1951, 1940, 1935, 1930, 1926, 1920
8 PINE ST	2020, 2017, 2014, 2010, 2009, 2005, 2001, 2000, 1996, 1995, 1992, 1990, 1985, 1981, 1975, 1971, 1966, 1961, 1957, 1951, 1946, 1940, 1935, 1926, 1920
8 PINE ST	2020, 2017, 2014, 2010, 2009, 2005, 2001, 2000, 1996, 1995, 1992, 1990, 1985, 1981, 1975, 1971, 1966, 1961, 1957, 1951, 1946, 1940, 1935, 1930, 1920
8 PINE ST	2020, 2017, 2014, 2010, 2009, 2005, 2001, 2000, 1996, 1995, 1992, 1990, 1985, 1981, 1975, 1971, 1966, 1961, 1957, 1951, 1946, 1940, 1930, 1926, 1920
8 PINE ST	2020, 2017, 2014, 2010, 2009, 2005, 2001, 2000, 1996, 1995, 1992, 1990, 1985, 1981, 1975, 1971, 1966, 1961, 1957, 1946, 1940, 1935, 1930, 1926, 1920
8 PINE ST	2020, 2017, 2014, 2010, 2009, 2005, 2000, 1996, 1995, 1992, 1990, 1985, 1981, 1975, 1971, 1966, 1961, 1957, 1951, 1946, 1940, 1935, 1930, 1926, 1920
8 PINE ST	2020, 2017, 2014, 2010, 2009, 2005, 2001, 1996, 1995, 1992, 1990, 1985, 1981, 1975, 1971, 1966, 1961, 1957, 1951, 1946, 1940, 1935, 1930, 1926, 1920
8 PINE ST	2020, 2017, 2014, 2010, 2009, 2005, 2001, 2000, 1995, 1992, 1990, 1985, 1981, 1975, 1971, 1966, 1961, 1957, 1951, 1946, 1940, 1935, 1930, 1926, 1920
8 PINE ST	2020, 2017, 2014, 2010, 2009, 2005, 2001, 2000, 1996, 1995, 1992, 1990, 1981, 1975, 1971, 1966, 1961, 1957, 1951, 1946, 1940, 1935, 1930, 1926, 1920
8 PINE ST	2020, 2017, 2014, 2010, 2009, 2005, 2001, 2000, 1996, 1995, 1992, 1985, 1981, 1975, 1971, 1966, 1961, 1957, 1951, 1946, 1940, 1935, 1930, 1926, 1920
8 PINE ST	2020, 2017, 2014, 2010, 2009, 2005, 2001, 2000, 1996, 1995, 1990, 1985, 1981, 1975, 1971, 1966, 1961, 1957, 1951, 1946, 1940, 1935, 1930, 1926, 1920
8 PINE ST	2020, 2017, 2014, 2010, 2009, 2005, 2001, 2000, 1996, 1992, 1990, 1985, 1981, 1975, 1971, 1966, 1961, 1957, 1951, 1946, 1940, 1935, 1930, 1926, 1920
8 PINE ST	2020, 2017, 2014, 2010, 2009, 2005, 2001, 2000, 1996, 1995, 1992, 1990, 1985, 1981, 1975, 1971, 1961, 1957, 1951, 1946, 1940, 1935, 1930, 1926, 1920
8 PINE ST	2020, 2017, 2014, 2010, 2009, 2005, 2001, 2000, 1996, 1995, 1992, 1990, 1985, 1975, 1971, 1966, 1961, 1957, 1951, 1946, 1940, 1935, 1930, 1926, 1920
8 PINE ST	2020, 2017, 2014, 2010, 2009, 2005, 2001, 2000, 1996, 1995, 1992, 1990, 1985, 1981, 1971, 1966, 1961, 1957, 1951, 1946, 1940, 1935, 1930, 1926, 1920
8 PINE ST	2020, 2017, 2014, 2010, 2009, 2005, 2001, 2000, 1996, 1995, 1992, 1990, 1985, 1981, 1975, 1966, 1961, 1957, 1951, 1946, 1940, 1935, 1930, 1926, 1920

FINDINGS

Address Researched	Address Not Identified in Research Source
8 PINE ST	2020, 2017, 2010, 2009, 2005, 2001, 2000, 1996, 1995, 1992, 1990, 1985, 1981, 1975, 1971, 1966, 1961, 1957, 1951, 1946, 1940, 1935, 1930, 1926, 1920
8 PINE ST	2020, 2014, 2010, 2009, 2005, 2001, 2000, 1996, 1995, 1992, 1990, 1985, 1981, 1975, 1971, 1966, 1961, 1957, 1951, 1946, 1940, 1935, 1930, 1926, 1920
8 PINE ST	2020, 2017, 2014, 2010, 2005, 2001, 2000, 1996, 1995, 1992, 1990, 1985, 1981, 1975, 1971, 1966, 1961, 1957, 1951, 1946, 1940, 1935, 1930, 1926, 1920
8 RYAN ST	2020, 2017, 2014, 2010, 2005, 2001, 2000, 1996, 1995, 1992, 1990, 1985, 1981, 1975, 1971, 1966, 1961, 1957, 1951, 1946, 1940, 1935, 1930, 1926, 1920
8 RYAN ST	2020, 2017, 2014, 2010, 2009, 2001, 2000, 1996, 1995, 1992, 1990, 1985, 1981, 1975, 1971, 1966, 1961, 1957, 1951, 1946, 1940, 1935, 1930, 1926, 1920
8 RYAN ST	2020, 2017, 2014, 2010, 2009, 2005, 2000, 1996, 1995, 1992, 1990, 1985, 1981, 1975, 1971, 1966, 1961, 1957, 1951, 1946, 1940, 1935, 1930, 1926, 1920
8 RYAN ST	2020, 2014, 2010, 2009, 2005, 2001, 2000, 1996, 1995, 1992, 1990, 1985, 1981, 1975, 1971, 1966, 1961, 1957, 1951, 1946, 1940, 1935, 1930, 1926, 1920
8 RYAN ST	2020, 2017, 2010, 2009, 2005, 2001, 2000, 1996, 1995, 1992, 1990, 1985, 1981, 1975, 1971, 1966, 1961, 1957, 1951, 1946, 1940, 1935, 1930, 1926, 1920
8 RYAN ST	2020, 2017, 2014, 2009, 2005, 2001, 2000, 1996, 1995, 1992, 1990, 1985, 1981, 1975, 1971, 1966, 1961, 1957, 1951, 1946, 1940, 1935, 1930, 1926, 1920
8 RYAN ST	2020, 2017, 2014, 2010, 2009, 2005, 2001, 2000, 1996, 1995, 1992, 1990, 1985, 1981, 1975, 1971, 1961, 1957, 1951, 1946, 1940, 1935, 1930, 1926, 1920
8 RYAN ST	2020, 2017, 2014, 2010, 2009, 2005, 2001, 2000, 1996, 1992, 1990, 1985, 1981, 1975, 1971, 1966, 1961, 1957, 1951, 1946, 1940, 1935, 1930, 1926, 1920
8 RYAN ST	2020, 2017, 2014, 2010, 2009, 2005, 2001, 2000, 1996, 1995, 1990, 1985, 1981, 1975, 1971, 1966, 1961, 1957, 1951, 1946, 1940, 1935, 1930, 1926, 1920
8 RYAN ST	2020, 2017, 2014, 2010, 2009, 2005, 2001, 2000, 1995, 1992, 1990, 1985, 1981, 1975, 1971, 1966, 1961, 1957, 1951, 1946, 1940, 1935, 1930, 1926, 1920
8 RYAN ST	2020, 2017, 2014, 2010, 2009, 2005, 2001, 1996, 1995, 1992, 1990, 1985, 1981, 1975, 1971, 1966, 1961, 1957, 1951, 1946, 1940, 1935, 1930, 1926, 1920
8 RYAN ST	2020, 2017, 2014, 2010, 2009, 2005, 2001, 2000, 1996, 1995, 1992, 1990, 1985, 1981, 1975, 1971, 1966, 1961, 1957, 1946, 1940, 1935, 1930, 1926, 1920
8 RYAN ST	2020, 2017, 2014, 2010, 2009, 2005, 2001, 2000, 1996, 1995, 1992, 1990, 1985, 1981, 1975, 1971, 1966, 1957, 1951, 1946, 1940, 1935, 1930, 1926, 1920
8 RYAN ST	2020, 2017, 2014, 2010, 2009, 2005, 2001, 2000, 1996, 1995, 1992, 1990, 1985, 1981, 1975, 1971, 1966, 1961, 1951, 1946, 1940, 1935, 1930, 1926, 1920
8 SOUTHERN ST	2020, 2017, 2014, 2010, 2009, 2005, 2001, 2000, 1996, 1995, 1992, 1990, 1985, 1981, 1975, 1971, 1966, 1957, 1951, 1946, 1940, 1935, 1930, 1926, 1920
8 SOUTHERN ST	2020, 2017, 2014, 2010, 2009, 2005, 2001, 2000, 1996, 1995, 1992, 1990, 1985, 1981, 1975, 1971, 1966, 1961, 1957, 1946, 1940, 1935, 1930, 1926, 1920
8 SOUTHERN ST	2020, 2017, 2014, 2010, 2009, 2005, 2001, 2000, 1996, 1995, 1992, 1990, 1985, 1981, 1975, 1971, 1966, 1961, 1951, 1946, 1940, 1935, 1930, 1926, 1920
8 SOUTHERN ST	2020, 2017, 2014, 2010, 2009, 2005, 2001, 1996, 1995, 1992, 1990, 1985, 1981, 1975, 1971, 1966, 1961, 1957, 1951, 1946, 1940, 1935, 1930, 1926, 1920
8 SOUTHERN ST	2020, 2017, 2014, 2010, 2009, 2005, 2001, 2000, 1995, 1992, 1990, 1985, 1981, 1975, 1971, 1966, 1961, 1957, 1951, 1946, 1940, 1935, 1930, 1926, 1920

FINDINGS

Address Researched	Address Not Identified in Research Source
8 SOUTHERN ST	2020, 2017, 2014, 2010, 2009, 2005, 2001, 2000, 1996, 1995, 1990, 1985, 1981, 1975, 1971, 1966, 1961, 1957, 1951, 1946, 1940, 1935, 1930, 1926, 1920
8 SOUTHERN ST	2020, 2017, 2014, 2010, 2009, 2005, 2001, 2000, 1996, 1992, 1990, 1985, 1981, 1975, 1971, 1966, 1961, 1957, 1951, 1946, 1940, 1935, 1930, 1926, 1920
8 SOUTHERN ST	2020, 2017, 2014, 2010, 2009, 2005, 2001, 2000, 1996, 1995, 1992, 1990, 1985, 1981, 1975, 1971, 1961, 1957, 1951, 1946, 1940, 1935, 1930, 1926, 1920
8 SOUTHERN ST	2020, 2017, 2014, 2009, 2005, 2001, 2000, 1996, 1995, 1992, 1990, 1985, 1981, 1975, 1971, 1966, 1961, 1957, 1951, 1946, 1940, 1935, 1930, 1926, 1920
8 SOUTHERN ST	2020, 2014, 2010, 2009, 2005, 2001, 2000, 1996, 1995, 1992, 1990, 1985, 1981, 1975, 1971, 1966, 1961, 1957, 1951, 1946, 1940, 1935, 1930, 1926, 1920
8 SOUTHERN ST	2020, 2017, 2014, 2010, 2009, 2005, 2000, 1996, 1995, 1992, 1990, 1985, 1981, 1975, 1971, 1966, 1961, 1957, 1951, 1946, 1940, 1935, 1930, 1926, 1920
8 SOUTHERN ST	2020, 2017, 2014, 2010, 2009, 2001, 2000, 1996, 1995, 1992, 1990, 1985, 1981, 1975, 1971, 1966, 1961, 1957, 1951, 1946, 1940, 1935, 1930, 1926, 1920
8 SOUTHERN ST	2020, 2017, 2014, 2010, 2005, 2001, 2000, 1996, 1995, 1992, 1990, 1985, 1981, 1975, 1971, 1966, 1961, 1957, 1951, 1946, 1940, 1935, 1930, 1926, 1920
81 OAK ST	2020, 2017, 2014, 2010, 2009, 2005, 2001, 2000, 1996, 1995, 1992, 1990, 1985, 1981, 1975, 1971, 1966, 1961, 1951, 1946, 1940, 1935, 1930, 1926, 1920
9 CANAL ST	2020, 2017, 2014, 2010, 2009, 2005, 2001, 2000, 1996, 1995, 1992, 1990, 1985, 1981, 1975, 1971, 1966, 1961, 1951, 1946, 1940, 1935, 1930, 1926, 1920
9 CANAL ST	2020, 2017, 2014, 2010, 2009, 2005, 2001, 2000, 1996, 1995, 1992, 1990, 1985, 1981, 1975, 1971, 1966, 1957, 1951, 1946, 1940, 1935, 1930, 1926, 1920
9 CANAL ST	2020, 2017, 2014, 2010, 2009, 2005, 2001, 2000, 1996, 1995, 1992, 1990, 1985, 1981, 1975, 1971, 1966, 1961, 1957, 1946, 1940, 1935, 1930, 1926, 1920
9 CANAL ST	2020, 2017, 2014, 2010, 2009, 2001, 2000, 1996, 1995, 1992, 1990, 1985, 1981, 1975, 1971, 1966, 1961, 1957, 1951, 1946, 1940, 1935, 1930, 1926, 1920
9 CANAL ST	2020, 2017, 2014, 2010, 2009, 2005, 2000, 1996, 1995, 1992, 1990, 1985, 1981, 1975, 1971, 1966, 1961, 1957, 1951, 1946, 1940, 1935, 1930, 1926, 1920
9 CANAL ST	2020, 2017, 2010, 2009, 2005, 2001, 2000, 1996, 1995, 1992, 1990, 1985, 1981, 1975, 1971, 1966, 1961, 1957, 1951, 1946, 1940, 1935, 1930, 1926, 1920
9 CANAL ST	2020, 2014, 2010, 2009, 2005, 2001, 2000, 1996, 1995, 1992, 1990, 1985, 1981, 1975, 1971, 1966, 1961, 1957, 1951, 1946, 1940, 1935, 1930, 1926, 1920
9 CANAL ST	2020, 2017, 2014, 2010, 2005, 2001, 2000, 1996, 1995, 1992, 1990, 1985, 1981, 1975, 1971, 1966, 1961, 1957, 1951, 1946, 1940, 1935, 1930, 1926, 1920
9 CANAL ST	2020, 2017, 2014, 2009, 2005, 2001, 2000, 1996, 1995, 1992, 1990, 1985, 1981, 1975, 1971, 1966, 1961, 1957, 1951, 1946, 1940, 1935, 1930, 1926, 1920
9 CANAL ST	2020, 2017, 2014, 2010, 2009, 2005, 2001, 2000, 1996, 1995, 1992, 1990, 1985, 1981, 1975, 1971, 1961, 1957, 1951, 1946, 1940, 1935, 1930, 1926, 1920
9 CANAL ST	2020, 2017, 2014, 2010, 2009, 2005, 2001, 2000, 1996, 1995, 1990, 1985, 1981, 1975, 1971, 1966, 1961, 1957, 1951, 1946, 1940, 1935, 1930, 1926, 1920
9 CANAL ST	2020, 2017, 2014, 2010, 2009, 2005, 2001, 2000, 1995, 1992, 1990, 1985, 1981, 1975, 1971, 1966, 1961, 1957, 1951, 1946, 1940, 1935, 1930, 1926, 1920
9 CANAL ST	2020, 2017, 2014, 2010, 2009, 2005, 2001, 2000, 1996, 1992, 1990, 1985, 1981, 1975, 1971, 1966, 1961, 1957, 1951, 1946, 1940, 1935, 1930, 1926, 1920

FINDINGS

Address Researched	Address Not Identified in Research Source
9 GOULD ST	2020, 2017, 2014, 2010, 2009, 2005, 2001, 2000, 1996, 1995, 1992, 1990, 1985, 1981, 1975, 1971, 1966, 1961, 1957, 1946, 1940, 1935, 1930, 1926, 1920
9 GOULD ST	2020, 2017, 2014, 2010, 2009, 2005, 2001, 2000, 1996, 1995, 1992, 1990, 1985, 1981, 1975, 1971, 1966, 1961, 1957, 1951, 1946, 1935, 1930, 1926, 1920
9 GOULD ST	2020, 2017, 2014, 2010, 2009, 2005, 2001, 2000, 1996, 1995, 1992, 1990, 1985, 1981, 1975, 1971, 1966, 1961, 1951, 1946, 1940, 1935, 1930, 1926, 1920
9 GULF ST	2020, 2017, 2014, 2010, 2009, 2005, 2001, 2000, 1996, 1995, 1992, 1990, 1985, 1981, 1975, 1971, 1966, 1957, 1951, 1946, 1940, 1935, 1930, 1926, 1920
9 GULF ST	2020, 2017, 2014, 2010, 2009, 2005, 2001, 2000, 1996, 1995, 1992, 1990, 1985, 1981, 1975, 1971, 1966, 1961, 1951, 1946, 1940, 1935, 1930, 1926, 1920
9 GULF ST	2020, 2017, 2014, 2010, 2009, 2005, 2001, 2000, 1996, 1995, 1992, 1990, 1985, 1981, 1975, 1971, 1966, 1961, 1957, 1946, 1940, 1935, 1930, 1926, 1920
9 GULF ST	2020, 2017, 2014, 2010, 2009, 2005, 2001, 2000, 1996, 1992, 1990, 1985, 1981, 1975, 1971, 1966, 1961, 1957, 1951, 1946, 1940, 1935, 1930, 1926, 1920
9 GULF ST	2020, 2017, 2014, 2010, 2009, 2005, 2001, 2000, 1995, 1992, 1990, 1985, 1981, 1975, 1971, 1966, 1961, 1957, 1951, 1946, 1940, 1935, 1930, 1926, 1920
9 GULF ST	2020, 2017, 2014, 2010, 2009, 2005, 2001, 1996, 1995, 1992, 1990, 1985, 1981, 1975, 1971, 1966, 1961, 1957, 1951, 1946, 1940, 1935, 1930, 1926, 1920
9 GULF ST	2020, 2017, 2014, 2010, 2009, 2005, 2001, 2000, 1996, 1995, 1992, 1990, 1985, 1981, 1975, 1971, 1961, 1957, 1951, 1946, 1940, 1935, 1930, 1926, 1920
9 GULF ST	2020, 2017, 2014, 2009, 2005, 2001, 2000, 1996, 1995, 1992, 1990, 1985, 1981, 1975, 1971, 1966, 1961, 1957, 1951, 1946, 1940, 1935, 1930, 1926, 1920
9 GULF ST	2020, 2014, 2010, 2009, 2005, 2001, 2000, 1996, 1995, 1992, 1990, 1985, 1981, 1975, 1971, 1966, 1961, 1957, 1951, 1946, 1940, 1935, 1930, 1926, 1920
9 GULF ST	2020, 2017, 2010, 2009, 2005, 2001, 2000, 1996, 1995, 1992, 1990, 1985, 1981, 1975, 1971, 1966, 1961, 1957, 1951, 1946, 1940, 1935, 1930, 1926, 1920
9 GULF ST	2020, 2017, 2014, 2010, 2009, 2005, 2000, 1996, 1995, 1992, 1990, 1985, 1981, 1975, 1971, 1966, 1961, 1957, 1951, 1946, 1940, 1935, 1930, 1926, 1920
9 GULF ST	2020, 2017, 2014, 2010, 2009, 2001, 2000, 1996, 1995, 1992, 1990, 1985, 1981, 1975, 1971, 1966, 1961, 1957, 1951, 1946, 1940, 1935, 1930, 1926, 1920
9 GULF ST	2020, 2017, 2014, 2010, 2005, 2001, 2000, 1996, 1995, 1992, 1990, 1985, 1981, 1975, 1971, 1966, 1961, 1957, 1951, 1946, 1940, 1935, 1930, 1926, 1920
9 OAK ST	2020, 2017, 2014, 2010, 2005, 2001, 2000, 1996, 1995, 1992, 1990, 1985, 1981, 1975, 1971, 1966, 1961, 1957, 1951, 1946, 1940, 1935, 1930, 1926, 1920
9 OAK ST	2020, 2017, 2014, 2010, 2009, 2001, 2000, 1996, 1995, 1992, 1990, 1985, 1981, 1975, 1971, 1966, 1961, 1957, 1951, 1946, 1940, 1935, 1930, 1926, 1920
9 OAK ST	2020, 2014, 2010, 2009, 2005, 2001, 2000, 1996, 1995, 1992, 1990, 1985, 1981, 1975, 1971, 1966, 1961, 1957, 1951, 1946, 1940, 1935, 1930, 1926, 1920
9 OAK ST	2020, 2017, 2010, 2009, 2005, 2001, 2000, 1996, 1995, 1992, 1990, 1985, 1981, 1975, 1971, 1966, 1961, 1957, 1951, 1946, 1940, 1935, 1930, 1926, 1920
9 OAK ST	2020, 2017, 2014, 2009, 2005, 2001, 2000, 1996, 1995, 1992, 1990, 1985, 1981, 1975, 1971, 1966, 1961, 1957, 1951, 1946, 1940, 1935, 1930, 1926, 1920
9 OAK ST	2020, 2017, 2014, 2010, 2009, 2005, 2001, 2000, 1996, 1995, 1990, 1985, 1981, 1975, 1971, 1966, 1961, 1957, 1951, 1946, 1940, 1935, 1930, 1926, 1920

FINDINGS

Address Researched	Address Not Identified in Research Source
9 OAK ST	2020, 2017, 2014, 2010, 2009, 2005, 2001, 1996, 1995, 1992, 1990, 1985, 1981, 1975, 1971, 1966, 1961, 1957, 1951, 1946, 1940, 1935, 1930, 1926, 1920
9 OAK ST	2020, 2017, 2014, 2010, 2009, 2005, 2000, 1996, 1995, 1992, 1990, 1985, 1981, 1975, 1971, 1966, 1961, 1957, 1951, 1946, 1940, 1935, 1930, 1926, 1920
9 OAK ST	2020, 2017, 2014, 2010, 2009, 2005, 2001, 2000, 1995, 1992, 1990, 1985, 1981, 1975, 1971, 1966, 1961, 1957, 1951, 1946, 1940, 1935, 1930, 1926, 1920
9 OAK ST	2020, 2017, 2014, 2010, 2009, 2005, 2001, 2000, 1996, 1992, 1990, 1985, 1981, 1975, 1971, 1966, 1961, 1957, 1951, 1946, 1940, 1935, 1930, 1926, 1920
9 OAK ST	2020, 2017, 2014, 2010, 2009, 2005, 2001, 2000, 1996, 1995, 1992, 1990, 1985, 1981, 1975, 1971, 1966, 1961, 1951, 1946, 1940, 1935, 1930, 1926, 1920
9 OAK ST	2020, 2017, 2014, 2010, 2009, 2005, 2001, 2000, 1996, 1995, 1992, 1990, 1985, 1981, 1975, 1971, 1961, 1957, 1951, 1946, 1940, 1935, 1930, 1926, 1920
9 OAK ST	2020, 2017, 2014, 2010, 2009, 2005, 2001, 2000, 1996, 1995, 1992, 1990, 1985, 1981, 1975, 1971, 1966, 1957, 1951, 1946, 1940, 1935, 1930, 1926, 1920
9 PINE ST	2020, 2017, 2014, 2010, 2009, 2005, 2001, 2000, 1996, 1995, 1992, 1990, 1985, 1981, 1975, 1971, 1966, 1957, 1951, 1946, 1940, 1935, 1930, 1926, 1920
9 PINE ST	2020, 2017, 2014, 2010, 2009, 2005, 2001, 2000, 1996, 1995, 1992, 1990, 1985, 1981, 1975, 1971, 1966, 1961, 1951, 1946, 1940, 1935, 1930, 1926, 1920
9 PINE ST	2020, 2017, 2014, 2010, 2009, 2005, 2001, 2000, 1996, 1995, 1992, 1990, 1985, 1981, 1975, 1971, 1966, 1961, 1957, 1946, 1940, 1935, 1930, 1926, 1920
9 PINE ST	2020, 2017, 2014, 2010, 2009, 2005, 2001, 1996, 1995, 1992, 1990, 1985, 1981, 1975, 1971, 1966, 1961, 1957, 1951, 1946, 1940, 1935, 1930, 1926, 1920
9 PINE ST	2020, 2017, 2014, 2010, 2009, 2005, 2001, 2000, 1995, 1992, 1990, 1985, 1981, 1975, 1971, 1966, 1961, 1957, 1951, 1946, 1940, 1935, 1930, 1926, 1920
9 PINE ST	2020, 2017, 2014, 2010, 2009, 2005, 2000, 1996, 1995, 1992, 1990, 1985, 1981, 1975, 1971, 1966, 1961, 1957, 1951, 1946, 1940, 1935, 1930, 1926, 1920
9 PINE ST	2020, 2017, 2014, 2010, 2009, 2005, 2001, 2000, 1996, 1995, 1990, 1985, 1981, 1975, 1971, 1966, 1961, 1957, 1951, 1946, 1940, 1935, 1930, 1926, 1920
9 PINE ST	2020, 2017, 2014, 2010, 2009, 2005, 2001, 2000, 1996, 1992, 1990, 1985, 1981, 1975, 1971, 1966, 1961, 1957, 1951, 1946, 1940, 1935, 1930, 1926, 1920
9 PINE ST	2020, 2017, 2014, 2010, 2009, 2005, 2001, 2000, 1996, 1995, 1992, 1990, 1985, 1981, 1975, 1971, 1961, 1957, 1951, 1946, 1940, 1935, 1930, 1926, 1920
9 PINE ST	2020, 2017, 2014, 2009, 2005, 2001, 2000, 1996, 1995, 1992, 1990, 1985, 1981, 1975, 1971, 1966, 1961, 1957, 1951, 1946, 1940, 1935, 1930, 1926, 1920
9 PINE ST	2020, 2017, 2010, 2009, 2005, 2001, 2000, 1996, 1995, 1992, 1990, 1985, 1981, 1975, 1971, 1966, 1961, 1957, 1951, 1946, 1940, 1935, 1930, 1926, 1920
9 PINE ST	2020, 2014, 2010, 2009, 2005, 2001, 2000, 1996, 1995, 1992, 1990, 1985, 1981, 1975, 1971, 1966, 1961, 1957, 1951, 1946, 1940, 1935, 1930, 1926, 1920
9 PINE ST	2020, 2017, 2014, 2010, 2005, 2001, 2000, 1996, 1995, 1992, 1990, 1985, 1981, 1975, 1971, 1966, 1961, 1957, 1951, 1946, 1940, 1935, 1930, 1926, 1920
9 RYAN ST	2020, 2017, 2014, 2010, 2005, 2001, 2000, 1996, 1995, 1992, 1990, 1985, 1981, 1975, 1971, 1966, 1961, 1957, 1951, 1946, 1940, 1935, 1930, 1926, 1920
9 RYAN ST	2020, 2017, 2014, 2010, 2009, 2005, 2000, 1996, 1995, 1992, 1990, 1985, 1981, 1975, 1971, 1966, 1961, 1957, 1951, 1946, 1940, 1935, 1930, 1926, 1920

FINDINGS

Address Researched	Address Not Identified in Research Source
9 RYAN ST	2020, 2017, 2014, 2010, 2009, 2001, 2000, 1996, 1995, 1992, 1990, 1985, 1981, 1975, 1971, 1966, 1961, 1957, 1951, 1946, 1940, 1935, 1930, 1926, 1920
9 RYAN ST	2020, 2014, 2010, 2009, 2005, 2001, 2000, 1996, 1995, 1992, 1990, 1985, 1981, 1975, 1971, 1966, 1961, 1957, 1951, 1946, 1940, 1935, 1930, 1926, 1920
9 RYAN ST	2020, 2017, 2010, 2009, 2005, 2001, 2000, 1996, 1995, 1992, 1990, 1985, 1981, 1975, 1971, 1966, 1961, 1957, 1951, 1946, 1940, 1935, 1930, 1926, 1920
9 RYAN ST	2020, 2017, 2014, 2010, 2009, 2005, 2001, 2000, 1996, 1995, 1992, 1990, 1985, 1981, 1975, 1971, 1961, 1957, 1951, 1946, 1940, 1935, 1930, 1926, 1920
9 RYAN ST	2020, 2017, 2014, 2010, 2009, 2005, 2001, 2000, 1996, 1992, 1990, 1985, 1981, 1975, 1971, 1966, 1961, 1957, 1951, 1946, 1940, 1935, 1930, 1926, 1920
9 RYAN ST	2020, 2017, 2014, 2010, 2009, 2005, 2001, 2000, 1996, 1995, 1990, 1985, 1981, 1975, 1971, 1966, 1961, 1957, 1951, 1946, 1940, 1935, 1930, 1926, 1920
9 RYAN ST	2020, 2017, 2014, 2010, 2009, 2005, 2001, 1996, 1995, 1992, 1990, 1985, 1981, 1975, 1971, 1966, 1961, 1957, 1951, 1946, 1940, 1935, 1930, 1926, 1920
9 RYAN ST	2020, 2017, 2014, 2010, 2009, 2005, 2001, 2000, 1995, 1992, 1990, 1985, 1981, 1975, 1971, 1966, 1961, 1957, 1951, 1946, 1940, 1935, 1930, 1926, 1920
9 RYAN ST	2020, 2017, 2014, 2010, 2009, 2005, 2001, 2000, 1996, 1995, 1992, 1990, 1985, 1981, 1975, 1971, 1966, 1961, 1957, 1946, 1940, 1935, 1930, 1926, 1920
9 RYAN ST	2020, 2017, 2014, 2010, 2009, 2005, 2001, 2000, 1996, 1995, 1992, 1990, 1985, 1981, 1975, 1971, 1966, 1961, 1957, 1951, 1946, 1940, 1935, 1926, 1920
9 RYAN ST	2020, 2017, 2014, 2010, 2009, 2005, 2001, 2000, 1996, 1995, 1992, 1990, 1985, 1981, 1975, 1971, 1966, 1961, 1951, 1946, 1940, 1935, 1930, 1926, 1920
9 RYAN ST	2020, 2017, 2014, 2010, 2009, 2005, 2001, 2000, 1996, 1995, 1992, 1990, 1985, 1981, 1975, 1971, 1966, 1957, 1951, 1946, 1940, 1935, 1930, 1926, 1920
9 RYAN ST	2020, 2017, 2014, 2010, 2009, 2005, 2001, 2000, 1996, 1995, 1992, 1990, 1985, 1981, 1975, 1971, 1966, 1961, 1957, 1951, 1946, 1940, 1935, 1930, 1920
9 SOUTHERN ST	2020, 2017, 2014, 2010, 2009, 2005, 2001, 2000, 1996, 1995, 1992, 1990, 1985, 1981, 1975, 1971, 1966, 1957, 1951, 1946, 1940, 1935, 1930, 1926, 1920
9 SOUTHERN ST	2020, 2017, 2014, 2010, 2009, 2005, 2001, 2000, 1996, 1995, 1992, 1990, 1985, 1981, 1975, 1971, 1966, 1961, 1957, 1946, 1940, 1935, 1930, 1926, 1920
9 SOUTHERN ST	2020, 2017, 2014, 2010, 2009, 2005, 2001, 2000, 1996, 1995, 1992, 1990, 1985, 1981, 1975, 1971, 1966, 1961, 1951, 1946, 1940, 1935, 1930, 1926, 1920
9 SOUTHERN ST	2020, 2017, 2014, 2010, 2009, 2005, 2001, 2000, 1995, 1992, 1990, 1985, 1981, 1975, 1971, 1966, 1961, 1957, 1951, 1946, 1940, 1935, 1930, 1926, 1920
9 SOUTHERN ST	2020, 2017, 2014, 2010, 2009, 2005, 2001, 1996, 1995, 1992, 1990, 1985, 1981, 1975, 1971, 1966, 1961, 1957, 1951, 1946, 1940, 1935, 1930, 1926, 1920
9 SOUTHERN ST	2020, 2017, 2014, 2010, 2009, 2005, 2001, 2000, 1996, 1995, 1990, 1985, 1981, 1975, 1971, 1966, 1961, 1957, 1951, 1946, 1940, 1935, 1930, 1926, 1920
9 SOUTHERN ST	2020, 2017, 2014, 2010, 2009, 2005, 2001, 2000, 1996, 1992, 1990, 1985, 1981, 1975, 1971, 1966, 1961, 1957, 1951, 1946, 1940, 1935, 1930, 1926, 1920
9 SOUTHERN ST	2020, 2017, 2014, 2010, 2009, 2005, 2001, 2000, 1996, 1995, 1992, 1990, 1985, 1981, 1975, 1971, 1961, 1957, 1951, 1946, 1940, 1935, 1930, 1926, 1920
9 SOUTHERN ST	2020, 2017, 2010, 2009, 2005, 2001, 2000, 1996, 1995, 1992, 1990, 1985, 1981, 1975, 1971, 1966, 1961, 1957, 1951, 1946, 1940, 1935, 1930, 1926, 1920

FINDINGS

Address Researched	Address Not Identified in Research Source
9 SOUTHERN ST	2020, 2017, 2014, 2009, 2005, 2001, 2000, 1996, 1995, 1992, 1990, 1985, 1981, 1975, 1971, 1966, 1961, 1957, 1951, 1946, 1940, 1935, 1930, 1926, 1920
9 SOUTHERN ST	2020, 2017, 2014, 2010, 2009, 2001, 2000, 1996, 1995, 1992, 1990, 1985, 1981, 1975, 1971, 1966, 1961, 1957, 1951, 1946, 1940, 1935, 1930, 1926, 1920
9 SOUTHERN ST	2020, 2017, 2014, 2010, 2009, 2005, 2000, 1996, 1995, 1992, 1990, 1985, 1981, 1975, 1971, 1966, 1961, 1957, 1951, 1946, 1940, 1935, 1930, 1926, 1920
9 SOUTHERN ST	2020, 2017, 2014, 2010, 2005, 2001, 2000, 1996, 1995, 1992, 1990, 1985, 1981, 1975, 1971, 1966, 1961, 1957, 1951, 1946, 1940, 1935, 1930, 1926, 1920

TARGET PROPERTY: ADDRESS NOT IDENTIFIED IN RESEARCH SOURCE

The following Target Property addresses were researched for this report, and the addresses were not identified in the research source.

Address Researched	Address Not Identified in Research Source
150 Viaduct Road	2001, 1995, 1992, 1990, 1985, 1981, 1975, 1971, 1966, 1961, 1957, 1951, 1946, 1940, 1935, 1930, 1926, 1920

Source Page Images Appendix

TP	Adjoining	Source
✓	✓	R. L. Polk Co.

VIADUCT RD 2009

VERDUN AVE Cont'd
+ BARONNE ST INTERSECTS
HOUSEHOLDS 11

VERGOS DR N (EIGHT MILE)-FROM 6399 VERGOS DR S
+ HIGHLAND RD CONTINUES
• ZIP CODE 36613 CAR-RT C001
6065 - 6075 No Current Listing (2 Hses)
6085 ⊕ Rivers Warren J Jr
Rivers Jessica
6100 Weaver Keith D [10] ♠
.....251-645-3628
6180 Rodgers Jackie F [3] ♠
.....251-649-5888
6189 No Current Listing
6200 Stinson Bobby G & Bobbie G [13] ♠
.....251-649-8270
6235 Jowers David E [12] ♠
.....251-649-3989
6240 Rawls Rocky L [2] ♠
Rawls Vanessa D
6260 French Jammie L & Rochelle S [8] ♠ 251-649-2986
6280 Malone Henry L [5] ♠
Malone Nicole M
6306 BETTY'S NURSERY & GARDEN CTR nurseries- plants trees & etc
.....251-649-6353
VERMAD TRUCKING INC truck renting & lease 251-649-5922
+ GREAVES RD BEGINS
BUSINESSES 2 HOUSEHOLDS 11

VERGOS DR S (EIGHT MILE)
+ HIGHLAND RD CONTINUES
• ZIP CODE 36613 CAR-RT C001
6110 No Current Listing
6115 Underwood Tommy A [2] ♠
Underwood Elaine M
6123 No Current Listing
6125 Batley George A [11] ♠
6140 Brannon Cecil L Sr [14] ♠
Brannon Cecil L Jr
6150 ⊕ Jackson Thomas ♠
Jackson Amanda
Williams Curtis O [7] ♠
.....251-645-0823
Williams Tiffany 251-645-0823
6160 No Current Listing
6170 Huckabee Cheryl O [20] ♠
.....251-649-2990
6175 ⊕ Bilbo Theodore ♠ 251-645-9284
6195 Dearing Carlton A [5] ♠
Dearing Shanda K
6215 Barnett James D Sr & Patricia P [12] ♠
6230 Carney James L & Mary H [10]
.....251-649-0810
⊕ Hodge Lisa
6239 Boykin Perry B [16] ♠
.....251-649-6146
Boykin Betty W 251-649-6146
VERMAD TRUCKING INC trucking
.....251-649-6524
6275 Fell Sadie J [26] ♠ 251-649-6374
6305 - 6315 No Current Listing (2 Hses)
BUSINESSES 1 HOUSEHOLDS 18

VERMILLION DR (MOBILE)-FROM 1601 WORMELEY DR
+ E OCTAVIA DR BEGINS
+ S OCTAVIA DR CONTINUES
• ZIP CODE 36605 CAR-RT C016
2352 Meyers Eva J [37] ♠ ..251-471-5016
2353 Jones Jerry T & Jacquetta L [8] ♠
.....251-450-0409
+ MARENGO DR ENDS
2354 Alexander Lisa M [11]
.....251-478-6736
Alexander Demichael
.....251-478-6736
2355 No Current Listing
2356 Snider Mickey J [3]
2357 Mixon Samuel Z [6] ♠
.....251-479-6776
2358 ⊕ Collins Helen H ♠
Knight Sammy L [4] ..251-300-8747
Knight Lyticha 251-300-8747
2359 Hall Harrison C [24] ♠
.....251-473-8531
Hall Catherine C 251-473-8531
2360 Topin Reginald Sr & Yolanda S [10] ♠ 251-473-7615
2361 No Current Listing
2366 Sanchez Maria R [16] ♠
2370 ⊕ Albritton Kathy
Coleman Montana H [8] ♠
Coleman Katie M
2371 ⊕ Elmore Alvin M
2372 Mose Tabatha L [6] ♠
.....251-476-0121
2400 ⊕ Hickenbottom Etheline
.....251-479-1830
2402 ⊕ Cannon Carla M
⊕ Dixon Carla 251-479-0897
⊕ Hansworth Tiffany D
⊕ Mose M 251-725-1498

VERMILLION DR Cont'd
2404 Smith Shirley J [21] ♠
.....251-473-3192
+ BURDETTE DR BEGINS
2406 Rigby Joyce W [26] ♠
.....251-476-5236
2406 Powell Daisy R [11] ♠
.....251-476-9645
2410 Weatherspoon Geraldine [10]
.....251-476-4756
2412 ⊕ Wilks Kristina 251-476-0184
+ NAVCO RD INTERSECTS
HOUSEHOLDS 26

VERMONT ST (MOBILE)-FROM 551 IOWA AVE EAST
• ZIP CODE 36610 CAR-RT C053
503 Pettway Hayward [16] ♠
.....251-452-4525
Pettway Barbara J 251-452-4525
523 No Current Listing
+ NEVADA AVE ENDS
HOUSEHOLDS 2

VERNON AVE (MOBILE)-FROM 2 BARTON ST NORTH
• ZIP CODE 36610 CAR-RT C009
600 No Current Listing
603 ⊕ Owes Cornelius
Owes Angela
⊕ Roscoe Angela D ..251-452-3499
Roscoe Crystal 251-452-3499
604 No Current Listing
605 ⊕ Greenhouse F
606 Sanders Virginia D [90]
.....251-457-1769
608 Johnson Josephine R [21]
610 - 615 No Current Listing (3 Hses)
616 Davis Rose [2] 251-457-6828
621 Robinson J [3] 251-457-6883
703 - 718 No Current Listing (3 Hses)
+ E CARPENTER ST INTERSECTS
+ VERA ST INTERSECTS
HOUSEHOLDS 15

VERSYE AVE (THEODORE)-FROM 8121 THEODORE DAWES RD W SOUTH
• ZIP CODE 36582 CAR-RT R011
5506 Lundy Greg K Sr [13] ♠
.....251-653-2138
Lundy Marilyn 251-653-2138
5513 Buffler Galvin L [19] ♠
.....251-653-8763
Buffler Larry G 251-653-8763
5522 Daggett Travis L [11] ♠
.....251-653-2449
Daggett Suzette V 251-653-2449
5538 Palmer Clifford A [9] ♠
.....251-653-9260
5546 Patches Roxana M [6] ♠
5556 Stewart Christopher J [3] ♠
.....251-653-3639
5557 Metzger Laura S [3] ♠
Metzger Robert D
5563 Wong Abraham H & Laura P [8] ♠
.....251-653-8131
5574 Shebilske Laura M [9] ♠
.....251-653-0151
5585 Meyer Joseph M [7] ♠
.....251-653-5836
HOUSEHOLDS 10

VESTAVIA ST (MOBILE)-FROM 1803 WOLF RIDGE RD NORTHWEST
• ZIP CODE 36612 CAR-RT C002
3304 Jones Audrey S [36] ♠
.....251-456-2390
Jones Quesi D 251-456-2390
3309 Richardson Horace [17] ♠
.....251-452-1186
3310 Saunders Derick L & Latesha [9] ♠
+ AMBER AVE BEGINS
3313 Davis Berniece [19] ♠
.....251-456-9156
Davis Vincent L 251-456-9156
3314 Williams Preston [30] ♠
.....251-457-0077
Williams Meoshe 251-457-0077
3318 ⊕ Brown Duane 251-457-5103
⊕ Singleton Duan
Singleton Delorin
3321 No Current Listing
3322 Johnson Jolene [5] ♠
3327 Shaw Mary C [18] 251-456-2611
Shaw Patrick O 251-456-2611
3328 No Current Listing
3333 ⊕ Crumpton Latalja
⊕ Hill Kenan
3334 Kidd Loletha P [10] ♠
.....251-457-2194
3339 Irby Mary A [18] ♠ 251-457-2521
Irby Constance M 251-457-2521
3340 Taylor Lula M [31] ♠
.....251-457-9652
3344 Butler Leonard B & Ella L [36] ♠
3345 Mason Carolyn S [16] ♠
3401 Love David B Jr [14] ♠
Tillman Julia M [16] ♠
.....251-456-8394
Tillman Paula F 251-456-8394

VESTAVIA ST Cont'd
3402 Lomax Willie J Jr [37] ♠
.....251-452-4622
Lomax Willie J II 251-452-4622
3406 Alexander Lillie R [36] ♠
.....251-457-9322
3407 ⊕ Parker Jamonty C ♠
Parker Denise
3410 Hunt Barbara G [33] ..251-457-9985
Hunt James C 251-457-9985
3411 Washington Dora B [37] ♠
.....251-452-2928
3416 Lucy Richard L Sr [6] ♠
Lucy Kecia D
3417 Harris Dennis L & Octavia C [36] ♠
.....251-457-2127
3422 Warmack Russell L [37] ♠
.....251-456-3836
3426 Blakely Robert L Sr & Rochelle J [37] ♠ 251-456-7390
3427 ⊕ Henderson Merriam
Wilson Lee C [13] ♠ ..251-457-3583
Wilson Brent T 251-457-3583
3430 Rogers Betty B [36] ♠
.....251-452-5025
Rogers Pamela R 251-452-5025
3434 No Current Listing
3437 Wright Andra [10] 251-457-3718
3438 Brinkley Mary A [12]
+ BARNES AVE INTERSECTS
HOUSEHOLDS 35

VETTER ST (MOBILE)-FROM 2199 SAINT STEPHENS RD WEST
• ZIP CODE 36617 CAR-RT C004
1810 - 1812 No Current Listing (2 Hses)
1814 Irby Isaac J Sr [42] ♠
.....251-479-7845
Irby Hilda B 251-479-7845
1816 Winfield Henry L & Annie M [43] ♠
.....251-473-5723
1823 Adams Reginald A [9] ♠
.....251-472-9476
Adams Veronica W ..251-472-9476
1851 Nicholas Daisy L [23] ♠
.....251-476-4220
1853 ALVIN N MC CREARY MINISTRIES church org
.....251-479-6308
1854 Trotter Frank M [42] ♠
.....251-473-7716
Trotter Lucille 251-473-7716
1856 No Current Listing
1857 Montgomery Ollie J Jr & Catherine T [44] ♠ 251-478-0273
1858 No Current Listing
1859 Golston Hugh J Jr & Rosetta J [23] ♠
.....251-476-3375
1860 Mitchell Margaret P [19] ♠
.....251-471-4243
Mitchell Demarco M ..251-471-4243
1862 Caffey Jeffrey L & Carol E [43] ♠
.....251-479-8182
⊕ Hunter Larry G
1864 Abrams Leon E & Grace D [19] ♠
G & L DEMOLITION & CONSTR INC lead paint detection serv
.....251-473-5264
1868 Johnson Isiah [42] ♠
.....251-473-2065
1870 Diabaye Amadou N & Katie R [7] ♠
.....251-478-0690
1871 Clerk William H [10] ♠
.....251-471-5889
+ IVIS AVE INTERSECTS
BUSINESSES 2 HOUSEHOLDS 18

VIA CT (MOBILE)
• ZIP CODE 36609 CAR-RT C019
600 No Current Listing
602 Nettles Malvin [13] ♠
Nettles Cherlyn S
HOUSEHOLDS 2

VIA ALTA DR (MOBILE)-FROM 699 VIA CT WEST
+ PANORAMA BLVD CONTINUES
• ZIP CODE 36609 CAR-RT C019
600 Warren Frances G [57] ♠
.....251-661-2643
Warren Katherine A ..251-661-2643
601 - 602 No Current Listing (2 Hses)
603 Yu Yiu C [2] ♠
605 Marlice Richard E [36] ♠
.....251-661-8332
Marlice Anni F 251-661-8332
607 ⊕ Leardi Olivia 251-660-2078
4257 Dailey Tammy L [2] ♠
.....251-666-2580
Dailey Laterrica 251-666-2580
4259 Anderson Joann S [19]
.....251-660-0063
4260 ⊕ Chestang Roger ♠
4261 Buzzard Jerry L [8] ♠
.....251-882-2084
Buzzard Melissa 251-882-2084
4262 Banks Demetria [5] ♠
.....251-661-5083
4263 Moorer Adrian D [6] ♠

VIA ALTA DR Cont'd
Moorer Angela D
4264 Norris Wiley M [29] ♠
.....251-661-2372
Norris Milford W 251-661-2372
4265 Mosley Sherron N [36] ♠
.....251-661-1729
Mosley Sonya M 251-661-1729
4266 No Current Listing
4267 McCollum Wanda D [3] ♠
.....251-602-8482
4300 Curry Jeffery J [6] ♠
Curry Shrelle M
4301 Malisham Patricia A [7] ♠
.....251-666-7881
4302 No Current Listing
4303 Jones Donald J [8] ♠
.....251-662-0674
4304 Hickman Catherine D [25]
.....251-662-1254
Hickman Gregory A ..251-662-1254
4305 Cummings Jimmy S [39] ♠
.....251-661-8134
Cummings Jesse S ..251-661-8134
4306 Mancil Mary L [30] ♠
.....251-661-5915
Mancil James M 251-661-5915
4307 Waites Patrick C [3] ♠
.....251-602-0677
Waites Laurie 251-602-0677
4308 Lozano Severiano B [20] ♠
+ VIA CT ENDS
4309 Coleman Aaron [2] 251-665-7052
Coleman Janice 251-665-7052
4311 Albright Joseph H & Debra P [3]
.....251-661-0974
4313 Moore Mark & Valerie B [5]
.....251-661-8409
4314 Blankenship Clyde D [41] ♠
.....251-661-8524
4315 Smith Gerard P [30] ♠
+ ALTA CT BEGINS
5328 Jones Timothy D & Debbie [8]
.....251-660-0738
5332 Kantor Albert J & Mary A [19] ♠
5350 Hale Bernard D [8] ♠
5354 Sheffield Alvin & Carol B [30] ♠
5355 Hughes Jason A & Nicole O [12] ♠
.....251-602-5477
5358 No Current Listing
5359 Poellnitz Roxie A [2] ♠
.....251-666-8561
5362 Lyles Alice M [21] ♠ ..251-666-6022
5363 - 5367 No Current Listing (2 Hses)
5368 ⊕ Cannon Edward A
5371 Bonner Melissa L [12]
.....251-661-5348
Bonner Jomel 251-661-5348
5375 ⊕ Nolan Tanisha 251-662-5783
+ PANORAMA BLVD INTERSECTS
HOUSEHOLDS 43

VIA IMMACULATA (MOBILE)
+ BISHOP WILMER DR ENDS
• ZIP CODE 36605 CAR-RT C006
1851 Griffin Mary S & Henry T [32] ♠
.....251-476-8426
1855 Henry Betty W & Phythias R [33] ♠
.....251-478-7604
1857 No Current Listing
1903 Bell Enoch [5] 251-471-5489
1907 Cannon Luquen E & Irene R [28] ♠
.....251-479-1592
1909 ⊕ Durette Dorothy P
1911 No Current Listing
1951 Weaver Theresa A [2] ♠
+ BARTRAN CURV INTERSECTS
1953 Sanders Jimmy A Jr & Katie M [30] ♠ 251-479-4782
1954 Carlisle Dora M [3] ..251-470-1819
1955 Shellman Constance L [16] ♠
1956 Bush Dinisha [2] 251-471-9381
1957 ⊕ Harris Carrie
1958 No Current Listing
1959 Thomas Cynthia [10] ♠
1961 No Current Listing
HOUSEHOLDS 16

VIADUCT RD (MOBILE)
• ZIP CODE 36611 CAR-RT C009
2 ⊕ Thomas Jason ♠
4 Croomes Charlie Jr [9] ♠
.....251-452-2612
Croomes Lonnie 251-452-2612
6 Brunson Vicki [2]
SPANISH TRACE APARTMENTS apartments 251-456-3500
14 Booker Linnie B & Marvin D [44] ♠
.....251-457-0605
Carreon Lee & Angela L [9]
.....251-456-9568
16 Drozdal Alfred J [4] ♠
⊕ Smith Timothy 251-452-3143
50 WARRIOR & GULF NAVIGATION CO towing-marine 251-452-6000
150 MAYBANK SHIPPING CO INC terminals- river & marine
.....251-457-9551

VIADUCT RD Cont'd
200 GULF ATLANTIC OPERATIONS LLC oil refiners 251-456-8491
MOBILE-CHICKASAW FACILITY INC docks 251-421-6973
250 BLACKLIDGE EMULSIONS asphalt & asphalt products ..251-457-2105
500 DUNHILL TERMINALS LP nonclassified establishments
.....251-452-6144
750 DELTA MARINE SVC ship builders & repairs 251-438-1988
NORTH STAR LUMBER INC exporters 251-457-3836
1100 SOUTHERN IONICS INC chemicals-mfrs 251-456-2699
BUSINESSES 10 HOUSEHOLDS 7

VIANA ST E (GRAND BAY)-FROM 12233 OLD PASCAGOULA RD SOUTH
• ZIP CODE 36541 CAR-RT R005
6740 Alexander Stanley E & Alicia S [17] ♠
8741 Benson Kathleen C [16] ♠
Benson Champy C
⊕ Boggs Daniel P ♠
Boggs Candace
8761 Davis Olen G & Cherry D [44] ♠
.....251-865-6342
8762 Dockstader Michael L [22] ♠
.....251-865-4277
Dockstader Joshua C
.....251-865-4277
8781 Cotton Thomas J [43] ♠
.....251-865-6320
Cotton Ann 251-865-6320
8800 Maillet Frederick E [11] ♠
.....251-865-9087
Maillet Kay E 251-865-9087
8827 Howell Thomas G [7] ♠
.....251-865-2543
Howell Melissa 251-865-2543
8830 Davis Gray C Jr & Freda K [49] ♠
.....251-865-3569
8837 Bouler William F Sr [18] ♠
.....251-865-0321
Bouler Sadie P 251-865-0321
8840 - 8857 No Current Listing (2 Hses)
8877 Kelley Denny R [16] ♠
.....251-865-1634
Kelley Kevin R 251-865-1634
8887 A Perkins Larry E & Edwina H [25] ♠ 251-865-4384
HOUSEHOLDS 14

VIANA ST S (GRAND BAY)-FROM 12493 OLD PASCAGOULA RD SOUTHWEST
• ZIP CODE 36541 CAR-RT R005
8901 Mayfield Hilmar S [22] ♠
.....251-865-3221
8903 ⊕ Chao Surann
Daniels Leonard [15] ♠
.....251-865-4762
8904 Brantley Jerry A Sr & Barbara M [34] ♠ 251-865-4748
8906 Burchfield Evelyn R [10] ♠
.....251-865-4283
+ GRAND BAY WILMER RD S INTERSECTS
HOUSEHOLDS 5

VICK LN (SEMMES)-FROM 5461 MCCRARY RD
• ZIP CODE 36575 CAR-RT R007
9000 Vick Delano [14] ♠ 251-649-1823
Vick Jill D 251-649-1823
9015 No Current Listing
9025 Turberville-Vega Vicky J [7] ♠
.....251-649-4906
9030 Aaron Gerald T & Lorie M [22] ♠
.....251-649-9640
9080 Hembree Thomas P Jr & Deborah W [19] ♠ 251-649-5431
TOM HEMBREE COMFORT SVC air conditioning contrs & sys
.....251-649-2663
9105 Nicholas Kenneth L Jr [16] ♠
Nicholas Veronica G
9110 Stinson Jeffery A & Jennifer L [12] ♠
.....251-649-5137
9141 Thomas Tony P & Melissa N [15] ♠
.....251-645-2198
9145 Sprinkle Chad N & Jennifer A [6] ♠
.....251-649-1239
BUSINESSES 1 HOUSEHOLDS 9

VICKERS AVE (MOBILE)-FROM 163 E ELM ST NORTH
• ZIP CODE 36610 CAR-RT C051
611 McDuffie Eddie S & Essie L [21] ♠
.....251-456-4293
613 Godfrey Bessie M [5]
.....251-452-3812
614 - 616 B No Current Listing (2 Hses)
622 Rabbi Emmit J [22] ♠ ..251-458-6073
624 Singleton Maggie [3] ..251-456-5778
+ CHANDLER ST INTERSECTS
HOUSEHOLDS 6

Get Mailing Lists, Sales Leads, and Business Credit Reports on-line and other Polk City Directories @ www.citydirectory.com

TP	Adjoining	Source
-	✓	R. L. Polk Co.

CANAL ST 2009

CANAL DR Cont'd
+ CYPRESS SHORES DR INTERSECTS
4317 Reitberger Mary L [5] ▲
4329 Ⓝ Toll Tara C 251-378-8515
4339 ALL CARE PET SVC pet boarding & sitting 251-421-6205
Kuy Lydia B [6] ▲ 251-662-3268
Kuy Dararith 251-662-3268
+ CINDY DR BEGINS
BUSINESSES 1 HOUSEHOLDS 46

CANAL DR (THEODORE)-FROM 4449 FOWL RIVER RD SOUTH
• ZIP CODE 36582 CAR-RT R001
10871 Ⓝ Guiditta David P ▲
10881 Herrington Tanya L [5] ▲ 251-973-2073
10911 Kelly Joe S II [9] ▲
Kelly Joe S Jr
10916 No Current Listing
10926 Loper Robert P [2] ▲
10931 Johnson Henry J & Kathleen I [18] ▲
10966 Calhoun Richard W [14] ▲
Calhoun Latisha D
CALHOUN'S AIR COND & REFRIGN air conditioning contrs & sys 251-973-1135
10976 Mosley Betty T [25] ▲ 251-973-1026
11001 No Currant Listing
11006 Ⓝ Sinclair Linda M ▲
Sinclair Charles
11015 Causey Jamie [4] ▲
Davison Kenneth C [18] ▲ 251-973-0501
Davison William S ..251-973-0501
11020 Ⓝ Gibson John W
11025 Duncan Joseph R [9] ▲ 251-973-9046
+ BAYOU DR ENDS
11061 Weller-Fleming Mary D [16] ▲
11061 Scott Daria B [18] ▲ 251-973-1754
11084 Dixon Dennis S & Karen L [18] ▲ 251-973-1881
11100 Roberts Thomas M [6] ▲ 251-973-2791
11111 No Current Listing
11116 Reynolds Mary E [10] ▲ 251-973-0567
11120 No Current Listing
11131 Ellington Eloshia T [33] ▲ 251-973-2878
11141 No Current Listing
11151 Dempsey Harold M & Allison W [24] ▲ 251-973-1762
11155 Gilder Kim [3] ▲ 251-973-2495
11181 Davis Charles J & Rebecca B [15] ▲ 251-973-2933
BUSINESSES 1 HOUSEHOLDS 26

CANAL PARK (MOBILE)
• ZIP CODE 36619 CAR-RT R004
4570 Wright Darlene Y [11] ▲ 251-660-2803
4576 No Current Listing
4587 Giles Lloyd [3] ▲ 251-666-1912
Giles Ralph L 251-666-1912
SOOT AWAY CHIMNEY SWEEPS chimney/fireplace cleaning bui 251-666-1912
4599 Ward Ann B [28] ▲ 251-666-7399
Ward Cheryl Y 251-666-7399
4603 Jackson Alton F & Florence N [30] ▲
4609 Wood Don H [17] ▲ 251-661-6040
Wood Barbara A 251-661-6040
4610 Waters David L & Elizabeth D [6] ▲
BUSINESSES 1 HOUSEHOLDS 7

CANAL RD (MOBILE)-FROM 4501 PARK RD WEST
• ZIP CODE 36605 CAR-RT R001
1350 Boni Denise O [3]
1364 Hopper Delauris A [34] ▲ 251-478-5913
Hopper Del A 251-478-5913
1367 Dunlap Irene B [32] ▲
1368 Meyer Lewis A [34] ▲ 251-478-6482
Meyer Sharon 251-478-6482
1400 Anderson Billy R & Iris L [8] ▲ 251-479-3510
1405 Catchot Sammye W [13] ▲ 251-479-7848
1409 Ⓝ Blanchard Elizabeth J
Blanchard Blake A
1412 Ⓝ Womack Lavinia ..251-471-5304
1417 Waller Joyce R [2] ▲ 251-476-7133
1428 Cochran Belinda K [2] ▲
Cochran Evis
Ⓝ Dallas Christine
Dallas Jawan
1431 Hayes James M [15] ▲ 251-479-5995
1500 Noel Margaret D [33] ▲ 251-479-2449
1501 No Current Listing

CANAL RD Cont'd
1502 Noel Winnie S [28] ▲ 251-476-4940
1505 Tillman Jimmie N [4]
1508 No Current Listing
1509 Stewart Terry L Sr & Faith S [21] ▲ 251-476-1816
1512 Ⓝ Cooper Kristie B
1513 No Current Listing
1516 Burgess Donald A & Lorrie G [14] ▲ 251-479-9369
1519 Brown Norman A [29] ▲ 251-479-0969
1520 Booth Charles A [2] ▲
Booth Shannon N
1525 Noel Terry D & Sherri C [14] ▲ 251-479-9702
1526 No Current Listing
+ DAUPHIN ISLAND PKWY INTERSECTS
+ DAUPHIN ISLAND PKWY CONTINUES
1612 Lewis Lonnie F [24] ▲ 251-473-2518
HOUSEHOLDS 26

CANAL ST (CHICKASAW)-FROM 24 GULF ST EAST
• ZIP CODE 36611 CAR-RT C009
1 Ⓝ Sanders Cassandra A 251-452-6971
2 Bramblett Donald E & Carol H [15] ▲ 251-457-8996
3 No Current Listing
+ SOUTHERN ST INTERSECTS
8 No Current Listing
9 Oglesby Brenda B [24] ▲ 251-452-5779
Oglesby Diane 251-452-5779
10 Hobbs Esther G [7] ▲ ..251-456-4387
Ladnier Linda [2] 251-456-4387
+ GULF ST INTERSECTS
13 Hardy Jonathan [6] ▲
14 Jones Beverly G [12] ▲
Jones Erica S
15 Alone Acey [6]
Lamb Angelita S & Allen [4] 251-456-2621
Simon Angelita G [7] ▲
Simon Annie
16 No Current Listing
+ HOWELL ST INTERSECTS
HOUSEHOLDS 13

CANAL ST (MOBILE)-FROM 301 SAINT EMANUEL ST WEST
• ZIP CODE 36603 CAR-RT C009
111 ALTERNATIVE SENTENCING government offices-county 251-574-6474
COMMUNITY SVC government offices-county 251-574-3324
Ⓝ Jefferson Lo
MOBILE COUNTY CORRECTIONS CTR county govt 251-574-3295
153 Ⓝ Alexander Harold R
• ZIP CODE 36602 CAR-RT C003
500 Sigler Freddie L [12]
Sigler Arnez D
708 Ⓝ Dickerson Vivan
Hollins John A [7] 251-725-1523
Hollins Kenya L 251-725-1523
856 Clarke Adline C [19] ▲ 251-432-2103
Clarke Orvia F 251-432-2103
• ZIP CODE 36606 CAR-RT C007
1800 Anderson Lou V [22] ▲ 251-479-7321
+ HOUSTON ST CONTINUES
1840 Martin Brenda [5] 251-479-4327
1842 No Current Listing
1843 Craig Chirstopher [2] 251-479-0414
1844 Brown Cora M [29] ▲ 251-479-7850
Brown Frederick 251-479-7850
1845 Ⓝ Williams Richard R ▲
1846 McCants Calloway C [11] 251-470-0917
1848 Ⓝ Burrell Larry ▲
+ LESESNE ST INTERSECTS
1850 Kent Rosaline W [16]
Ⓝ Williams Dreshea ..251-476-0337
1851 Ⓝ Holmes Arthur L
Holmes Valaysia E
Ⓝ Winston Arthur 251-476-1551
1852 Moore John [2] 251-478-9504
1853 Clemons Jacquitta [3]
1854 Ⓝ Tanner Andrew R ▲
Ⓝ Williams Sonja 251-479-2833
1855 Hewell Estelle J [23] ▲
1857 No Current Listing
1859 Calhoun Lorraine S [31] ▲ 251-471-4640
Calhoun Chante M ..251-471-4640
1861 Gunn Johnnie D [18] ▲
+ RICKARBY ST INTERSECTS
1905 - 1907 No Current Listing (2 Hses)
1909 Barker C E [4] 251-476-4385
Barker Albert 251-476-4365
1911 Torrie Toni R [16] ▲

CANAL ST Cont'd
+ CHEROKEE ST BEGINS
1954 Ⓝ Bramble Bernice D ▲ 251-450-1478
1956 Johnson Charles M & Lillie B [31] ▲
1957 Bonham Robert L [31] ▲
Bonham Tarisha M
1958 No Current Listing
1959 Ⓝ Christian James E ▲
Ⓝ Wiggins Justin B
1960 Ducloux Minyon L [30] ▲ 251-478-9285
1961 Bryant Richard C [32] ▲ 251-471-3027
+ RUTH ST INTERSECTS
1962 - 1963 No Current Listing (2 Hsea)
1965 Ⓝ Langston Richard T ▲
1967 Ⓝ Henley Edwin S ▲
Tinsley Mary B [16] ▲ 251-473-7085
Tinsley Chadwick O ..251-473-7085
1969 Powell Colleen B [8] 251-476-1189
+ DAUPHIN ISLAND PKWY INTERSECTS
BUSINESSES 3 HOUSEHOLDS 44

CANARY ISLAND DR (MOBILE)-FROM 3001 ISLE OF PALMS DR W SOUTHEAST
• ZIP CODE 36695 CAR-RT C052
2905 Radoslovich Joseph M Jr & Kathleen S [6] ▲ 251-776-6787
2925 Uzoije Prince C & Emma J [2] ▲ 251-639-5140
3025 Ⓝ Beaver Barney B & Georgia J ▲ 251-378-8468
3045 Carter Mary L [6] ▲
+ SABLE PALMS DR BEGINS
3130 No Current Listing
HOUSEHOLDS 5

CANDIA CT (MOBILE)-FROM 3799 VISTA RIDGE DR
• ZIP CODE 36693 CAR-RT C018
5541 Murray Ian J & Amanda N [6] ▲ 251-666-3744
5544 Holland Shannon A [2] ▲
5545 Ⓝ Miller Sara A 251-662-3496
5548 Zimmerman Cynthia O [8]
5549 White Reginald T [3]
White Paula K
5800 Ward Jamey M [6] ▲
Ward Stephanie
5601 Ⓝ Williamson Damian C ▲ 251-660-2413
Williamson Maggie ..251-660-2413
5604 Nelson Brent A [2] ▲ 251-661-2743
Nelson Becky 251-661-2743
5605 Holder David B & Lynda K [21] ▲ 251-661-7243
5608 Edmond Evadne B [6] ▲
Edmond Katrina
5609 Ⓝ Pippins Eddie
Pippins Tomika
5612 Ⓝ Russell Troy B ▲ ..251-666-2827
Russell Renee 251-666-2827
5613 Fike Kenneth M [2] ▲
5616 Smart Nigel D & Heather L [25] ▲ 251-661-6921
5617 No Current Listing
5620 Shaw Danny C [8] ▲
Shaw Shannon D
5821 No Current Listing
5624 Hendrich John M Sr & Betty G [24] ▲
5625 Sandley Bobby D [24] ▲ 251-666-3090
Sandley Tennie B 251-666-3090
5628 Bryant Henry T Jr & Sandra W [18] ▲
5629 Jefcoat Stewart D & Donna M [25] ▲ 251-661-1669
5632 No Current Listing
5633 Jabbari Farid M [7] ▲ 251-660-0203
Jabbari Dana C 251-660-0203
5636 Ives Chris A & Paige L [14] ▲
5637 Tarleton Keith W [6] ▲ 251-662-7556
Tarleton Elizabeth 251-662-7556
5641 Roote Cassie H & James T [13] ▲
HOUSEHOLDS 26

CANDLELIGHT CT (MOBILE)-FROM 1199 HANGING LANTERN CIR WEST
• ZIP CODE 36695 CAR-RT C025
6700 Drendel Richard L II & Maria D [11] ▲ 251-639-3108
+ IRON WOOD DR CONTINUES
+ WILLIAMSBURG DR INTERSECTS
6701 Reaves William J Jr & Emily T [24] ▲ 251-639-0010
6704 Ⓝ McGill Andy ▲ 251-725-0388
McGill Jennifer 251-725-0388
6705 Waites Ronald C & Donna W [15] ▲ 251-633-6594
6708 Gafford William L Jr & Laura H [12] ▲ 251-633-2044
+ HANGING LANTERN CIR ENDS

CANDLELIGHT CT Cont'd
6709 Posey Steven M & Lynee D [18] ▲ 251-633-7881
6713 Chmiel Gregory G [3] ▲ 251-776-5854
Chmiel Joan 251-776-5854
6717 McInnis Pat T [14] ▲ 251-633-4046
McInnis Edith B 251-633-4046
6720 No Current Listing
6721 Alexander Patsy A [3] ▲ 251-633-6564
6724 Mitchell James M & Amy B [18] ▲ 251-633-6507
6725 No Current Listing
HOUSEHOLDS 12

CANDLEWOOD DR (MOBILE)
• ZIP CODE 36695 CAR-RT R011
7830 Bowers John A [20] ▲ 251-633-7327
Bowers Shirley G 251-633-7327
7831 Lewis Jimmie L & Loretta P [19] ▲ 251-633-7873
7838 Lyle David L [30] ▲ 251-633-9275
Lyle Janet K 251-633-9275
7841 Hill Linda H [14] ▲
Hill William C
7850 Osborne Arnold R & Kathy N [19] ▲ 251-633-8294
7851 Dreadin Billy J & Wanda R [19] ▲ 251-633-9489
7860 No Current Listing
7861 Hunter Randolph W [14] ▲ 251-633-8862
Hunter Ed 251-833-8862
7870 No Current Listing
7871 Wood Donna S [8] ▲ 251-634-9440
7900 Stone Richard K [7] ▲ 251-633-8245
Stone Kerry D 251-633-8245
7901 Brown Frederick O Jr [9] ▲
Brown Glenda T
7920 McCurley Elijah R & Janet C [19] ▲ 251-633-9210
7921 Roh Edward P Sr [33] ▲ 251-633-0587
Roh Jewel N 251-633-0587
7930 Lemm Byron H [19] ▲ 251-633-0205
7931 Rester Gene M & Viola B [14] ▲ 251-607-9536
7951 Reid William H & Alida P [35] ▲ 251-633-9257
HOUSEHOLDS 17

CANEBRAKE CT N (MOBILE)-FROM 6455 CANEBRAKE RD
• ZIP CODE 36695 CAR-RT C045
1800 Foster Kendal I Sr & Michelle A [16] ▲ 251-665-9222
1808 Diaz Gilbert J Jr [2] ▲ 251-776-7886
Diaz Jo L 251-776-7886
1821 Dyer Glenn S & Arlene M [24] ▲ 251-661-1301
HOUSEHOLDS 3

CANEBRAKE CT S (MOBILE)-FROM 6587 CANEBRAKE RD SOUTHWEST
• ZIP CODE 36695 CAR-RT C045
1920 Taylor Donald L & Lisa M [2] ▲ 251-660-2215
1921 Boudreau Floyd T III & Susan S [15] ▲ 251-661-4480
HOUSEHOLDS 2

CANEBRAKE RD (MOBILE)-FROM 1901 CANEBRAKE CT S WEST
• ZIP CODE 36695 CAR-RT C045
6400 Barrett Ronald J [9] ▲ 251-602-8254
Barrett Phyllis M 251-602-8254
6401 Patel Raman M & Savita R [8] ▲ 251-661-7071
6408 RUSSELL JOHN R MD physicians & surgeons 251-660-9014
6409 Irvin Ralph L Jr & Karla H [16] ▲
6417 No Current Listing
6420 Barnes James E [18] ▲ 251-662-8216
Barnes Dale C 251-662-8216
6424 Denton Joseph L & Kathleen K [5] ▲ 251-602-6962
6425 Kleinpeter Shawn J & Tara S [4] ▲
6432 Butera Philip J & Roberta J [13] ▲ 251-661-9266
6437 Pierce Jon P & Sherry H [9] ▲ 251-662-8367
6440 No Current Listing
6449 Clark Jack D & Louise L [22] ▲ 251-666-4426
6456 Ⓝ Cole Jason H ▲ ..251-662-3601
Cole Jennifer G 251-662-3601
6457 Crow Cecil D Jr [18] ▲ 251-886-8890
Crow Corky 251-666-8890

CANEBRAKE RD Cont'd
6465 Pierpont Harry F & Eleanor R [20] ▲ 251-660-7931
6472 Gibbs Ferrill L & Linnie S [27] ▲ 251-661-0363
6473 HARLESS ASSOCIATES INC real estate 251-660-5337
Ⓝ Harless Paula ▲ ..251-661-9348
Harless Maurice K ..251-661-9348
6501 Braswell David C II & Gelene B [6] ▲ 251-661-3638
CKC PROPERTIES real estate 251-661-3638
BUSINESSES 3 HOUSEHOLDS 17

CANSLER DR (MOBILE)-FROM 2101 FREEMONT DR W WEST
+ FREEMONT DR N ENDS
• ZIP CODE 36609 CAR-RT C041
5854 Habib Samad A & Janet S [20] ▲ 251-661-9251
5855 Giannini Louis R III [31] ▲ 251-666-1280
Giannini M 251-666-1280
5858 Gilbert Diana C [3]
Gilbert Kris
5859 Sharp John L & Jane N [23] ▲ 251-660-1118
5862 Reeves Ernest J [33] ▲ 251-666-2138
Reeves Juanita K 251-666-2138
5866 Ⓝ Russell Arthur E Jr ▲
Russell Earl A
5867 No Current Listing
5870 Anguzza Ricky A & Fay M [3] ▲ 251-666-4041
5871 Rohrer James W [6] ▲ 251-666-3824
5874 Caston Sandra S & Stephen J [3] ▲
5900 Abreo Vernell L Jr [24] ▲
Abreo Karen F
5901 No Current Listing
5904 Faulkenberry Mary E [26] ▲ 251-661-4724
5905 McKaig Rose G [26] ▲ 251-661-3751
5908 Collum Clarence C Jr & Mary G [27] ▲ 251-666-4422
5909 Ⓝ Carroll Timothy D ▲ 251-378-8246
5912 Weaver Ronald G Sr & Joan H [9] ▲ 251-662-1827
5913 Noletto Jenny L [18] ▲ 251-661-1947
5916 Suttles Green B III & Paige G [11] ▲ 251-661-8774
5917 Lee Donald R & Cynthia T [20] ▲ 251-666-6568
5920 Watson Ashley G & Cherrie [3] ▲
5921 - 5924 No Current Listing (2 Hses)
5928 Moody James D III [15] ▲ 251-602-1040
Moody James D II 251-602-1040
5932 Yost Stephen B Jr & Janet W [28] ▲ 251-666-1888
+ WINDY HILL CIR S CONTINUES
HOUSEHOLDS 25

CANTERBURY RD (MOBILE)
• ZIP CODE 36619 CAR-RT C031
4455 Wilson William F [16] ▲
Wilson Linda F
4470 Ⓝ Brooks Dawn
4471 Gentry Randy E [20] ▲ 251-661-7754
Gentry Re 251-661-7754
4483 Davis Norman C III [15] ▲
4488 Ⓝ McInnis Sandra A ▲
4492 No Current Listing
4497 3 Ⓝ Barker Michael ..251-602-8229
4 Tate Cheryl M [2]
7B Ⓝ Murray Kim S
4501 Scott Pearl P [46] ▲ ..251-661-1285
4517 No Current Listing
4526 Rose Timothy E [10] ▲
Rose Russell T
4548 No Current Listing
+ ROSSMERE DR ENDS
+ BUSH LN INTERSECTS
HOUSEHOLDS 13

CANTLEY BLVD (SARALAND)-FROM 4185 LAFITTE RD NORTHEAST
• ZIP CODE 36571 CAR-RT R004
7026 Thompson Thomas L & Charlotte H [28] ▲
7027 Saranthus Joel T [2] ▲
Saranthus Dara
7031 Wright Wesley W & Debra W [28] ▲ 251-675-2026
7041 McGilberry Bradley V & Tina C [3] ▲ 251-675-5520
7058 Gray Henry N Jr [6] ▲ 251-679-7632
Gray Susan J 251-679-7632
7066 Hanks Donald R & Deborah W [9] ▲ 251-675-2540
7074 Kirksey Jeremy [4] ▲ 251-679-6578

This directory is property of Polk City Directories. It is leased for the personal use of the subscriber. Use of this directory is subject to the Terms of Use appearing on the title page of this directory. This information changes by 60% each year. For an updated directory call 1-800-275-7655 or www.citydirectory.com

TP	Adjoining	Source
-	✓	R. L. Polk Co.

GULF ST 2009

GRIFFITH CIR E Cont'd
McDonald Rebecca A
.....251-476-8471
1056 No Current Listing
1057 Burch Ranol O & Sara H [18] ♠
.....251-479-9156
1059 - 1063 No Current Listing (3 Hses)
+ GRIFFITH CIR S BEGINS
+ HALLS MILL RD INTERSECTS
HOUSEHOLDS 10

GRIFFITH CIR S (MOBILE)-FROM 1069 GRIFFITH CIR E WEST
• ZIP CODE 36606 CAR-RT C016
2650 England Ronnie D [12] ♠
.....251-473-2853
2651 No Current Listing
2652 ✠ Rogers Stephen J
2653 Castro Lucille D [12] ♠
.....251-479-3491
Castro Juan O 251-479-3491
2654 Daves Debra G [12] ♠
2655 Cross Luvaine [2] 251-450-0731
Cross Cynthia 251-450-0731
2657 Ford Carolyn C [9] ♠
.....251-476-4931
2658 Booth Earl R [19] ♠ ..251-476-6737
2659 Walker Rachel A [15]
.....251-476-0796
2660 No Current Listing
2661 Horne Ronda S [13] ♠
.....251-479-5982
Horne Raymond E III
.....251-479-5982
2662 Willard Phillip A [3]
2664 No Current Listing
HOUSEHOLDS 13

GRIFFITH CIR W (MOBILE)-FROM 1001 GRIFFITH CIR E SOUTHWEST
• ZIP CODE 36606 CAR-RT C016
2599 No Current Listing
+ GRIFFITH CIR CONTINUES
2600 ✠ Wilkerson Joan 251-470-9962
2601 ✠ Jones Greg S
✠ Smith Cheryl A
2602 - 2603 No Current Listing (2 Hses)
2604 Ward Rose M [5] ♠
2605 - 2608 No Current Listing (3 Hses)
+ GRIFFITH CIR E INTERSECTS
2609 Pope Billy R [11] ♠ 251-471-3338
2610 ✠ Daniel Timothy
✠ Thompson Aaron ..251-450-9214
2611 Tucker Martha B [12] ♠
.....251-473-9825
2612 Smith Slater [30] ♠ 251-478-6684
2614 Norton Marie S [10] ♠
.....251-471-3894
2616 Roberts Beverly [8] ♠
2618 No Current Listing
2620 ✠ Noyes Bolton E
Packham Jeffrey [2]
2622 - 2626 No Current Listing (3 Hses)
2627 Hobden Vanessa [2]
2628 ✠ Burge Stephen
✠ Chatman Mary
+ GRIFFITH LN N ENDS
2632 Nichols Hubert R [9] ♠
2633 Cayton Margaret R [10]
.....251-473-1047
2634 Parker John T [12] ♠
.....251-478-0818
2636 ✠ Hildreth William
2637 No Current Listing
2638 ✠ Meier Tanya 251-476-1452
2639 Mathhues Nancy [2]
2641 - 2644 No Current Listing (2 Hses)
2646 Parrott Dorothy S [14] ♠
.....251-471-1789
Parrott Donald E 251-471-1789
+ HALLS MILL RD INTERSECTS
HOUSEHOLDS 36

GRIFFITH LN N (MOBILE)-FROM 1049 GRIFFITH CIR E SOUTHWEST
• ZIP CODE 36606 CAR-RT C016
2650 No Current Listing
2651 Thompson Brenda [8] ♠
.....251-478-9661
2652 Castleberry Daphne [6]
2653 McLain Mary I [8]
2654 - 2656 No Current Listing (3 Hses)
2657 Rouss Charlotte E [11] ♠
.....251-478-9276
2659 No Current Listing
+ GRIFFITH CIR W INTERSECTS
HOUSEHOLDS 9

GRIMES ST (MOBILE)-FROM 2301 JAMES AVE EAST
• ZIP CODE 36610 CAR-RT C053
851 No Current Listing
854 ✠ Edwards Carolyn A 251-456-1659
856 Pettway Hayward [4]
Pettway Angel R
+ EDWARDS ST INTERSECTS

GRIMES ST Cont'd
+ WIMBUSH ST INTERSECTS
HOUSEHOLDS 3

GRIMSLEY RD (CREOLA)-FROM 9015 JAMES RD WEST
• ZIP CODE 36525 CAR-RT R001
895 Pogue Franklin D [11] ♠
.....251-679-7363
Pogue Gertrude W 251-679-7363
920 Vernon April K & Christopher D [18]
♠ 251-679-8505
1051 Yarbro Patricia J [7] ♠
.....251-442-3264
1085 ✠ Bryant Donald K ♠
Lowery William A [6] ♠
.....251-675-6162
1125 - 1130 Cobb James W (2 Hses)
[22] ♠ 251-675-3627
HOUSEHOLDS 7

GRISHILDE DR (MOBILE)-FROM 5201 TYDEN CT WEST
• ZIP CODE 36693 CAR-RT C034
3100 Moon James R [27] ♠
.....251-661-1056
+ TYDEN CT CONTINUES
3101 Lowery Dennis M & Deborah D [16]
♠
3105 Harkins John W & Debra J [13] ♠
.....251-661-9070
3106 Hill Lawson L & Anita R [15] ♠
.....251-661-6495
3109 Black Jason R [5] ♠
.....251-662-1834
Black Alfred D 251-662-1834
+ TABARD DR INTERSECTS
5300 Ankerson William L III [29] ♠
.....251-661-5643
Ankerson Catherine B
.....251-661-5643
5301 Elland Christa A [5] ♠
.....251-665-4888
5304 Stringer Sam C [34] ♠
.....251-666-1916
5308 Jones Robert H [8] ♠
.....251-661-6865
5311 McLendon Danny M [2] ♠
.....251-660-1988
McLendon Joshua W
.....251-660-1988
5312 ✠ Coy Doris W
Coy Robert D II
5315 Petridge Dustin L & Shannon K [2]
♠
5316 Wampler Richard E [12] ♠
5319 Bedwell Herman C Jr & Martha R
[41] ♠ 251-661-4611
5320 Chapman Margaret D & Carl S [38]
♠ 251-661-0640
5354 Perez Pineda F [16] ♠
.....251-666-9792
+ SHORTLEAF DR ENDS
HOUSEHOLDS 16

GRISSOM DR (SARALAND)-FROM 7499 SPACEVIEW DR NORTHWEST
+ SHEPARD DR S CONTINUES
• ZIP CODE 36571 CAR-RT R004
7305 Knight Roberta A [9] ♠
.....251-675-4600
7315 Barla Jimmy L [18] ♠
.....251-675-7967
Barla Bobette M 251-675-7967
7326 Frost Willard L Jr [11] ♠
.....251-679-9305
Frost Willard L Sr 251-679-9305
7334 Pierson Corky C [29] ♠
Pierson Patricia B
7342 No Current Listing
7345 Lipford Dennis E & Phillis M [19] ♠
.....251-679-4943
7351 Weaver Linda M & Roy B [23] ♠
.....251-675-0353
7352 White Everette D & Patricia D [16] ♠
.....251-675-9962
7374 Ward Max R [31] ♠ ..251-675-4247
Ward Judy H 251-675-4247
7408 Spencer Perry I & Solange B [29] ♠
.....251-675-4713
+ SHEPARD DR E BEGINS
7411 White Robert W & Anna S [23] ♠
.....251-675-4772
7425 Howard Jackie B [8] ♠
.....251-675-0662
Howard Sandra C 251-675-0662
+ GLENWAY DR INTERSECTS
+ SPACEVIEW DR INTERSECTS
7496 Mornan John L [6] ♠
Mornan Kay
HOUSEHOLDS 13

GROVE CT (MOBILE)-FROM 2205 RIVERSIDE DR
• ZIP CODE 36605 CAR-RT C019
2100 Jones Thomas M & Trudy C [9] ♠
.....251-476-6175
2103 Harrington Amelia F [8] ♠
.....251-470-0953

GROVE CT Cont'd
2105 Allen Albert L [9] ♠ 251-476-7786
2109 George Mary D [5]
2150 - 2151 No Current Listing (2 Hses)
2153 Nixon Leland B [19] ♠
Nixon Bryan
✠ Pate Faith A
2156 - 2161 No Current Listing (5 Hses)
2167 Leggett Lucy A [30] ♠
.....251-476-2781
HOUSEHOLDS 14

GROVE PARK (CITRONELLE)-FROM 19669 N 4TH ST
• ZIP CODE 36522 CAR-RT C001
8340 Bruton Robert L Jr [19] ♠
Bruton Latoya
8345 Odom Renny M [24] ♠
.....251-866-7524
Odom Betty W 251-866-7524
8350 Newburn Lisa D [9] ♠
8355 ✠ Faught Lelia D
Thiroux Johnny W [2] ♠
Thiroux Cathy
8365 Howard Mabel L [2] ♠
8380 Slay Douglas E [29] ♠
.....251-866-7335
Slay Wendy 251-866-7335
HOUSEHOLDS 7

GROVE ST (MOBILE)-FROM 1301 OLIVE ST WEST
+ S ANN ST CONTINUES
+ OLIVE ST INTERSECTS
• ZIP CODE 36605 CAR-RT C014
1355 Freed Linda L [37] ♠ ..251-438-3809
Freed Lucy 251-438-3809
1357 Reese Della D [9] ♠
.....251-441-0972
Reese Tanisha N 251-441-0972
1358 Beckford Azaline [26] ♠
.....251-438-9448
Beckford Deidra F 251-438-9448
+ LEO ST BEGINS
1404 Walters Glenda [2]
1405 Parsons Mary L [9] ♠
.....251-434-0061
1406 Laigy Deloris W [20]
.....251-432-3536
1407 Morris Tommie B Jr & Geraldine S
[32] ♠ 251-432-7608
1408 Jackson Rosalyn P [35] ♠
.....251-432-6614
1409 No Current Listing
1410 Thomas Carolyn L [23] ♠
.....251-438-3096
1411 Lee Joyce M [13] ♠ ..251-433-5046
+ MONTROSE ST INTERSECTS
+ MICHIGAN AVE INTERSECTS
HOUSEHOLDS 11

GROVER AVE (MOBILE)-FROM 395 CHIN ST NORTH
+ BUTTS ST INTERSECTS
• ZIP CODE 36610 CAR-RT C052
54 OPERATIONS TECHNOLOGIES INC
business serv 251-457-2136
55 CENTRAL MACHINE WORKS INC
mach shops 251-457-9681
59 No Current Listing
+ W BAY BRIDGE RD INTERSECTS
+ WILLJOHN ST INTERSECTS
63 Law Earl [31] ♠ 251-456-2911
Law Cora L 251-456-2911
64 Finklea Andre J [19] ♠
65 Taylor Sammie L [4]
Taylor Cornelia
68 Brown Sandra B [29] ♠ ..251-452-1404
69 Gray Claudia M [30] ♠ ..251-457-6346
Gray Jayson 251-457-6346
72 No Current Listing
75 Mose Robert L [32] ♠ 251-457-1476
Mose Steven J Sr 251-457-1476
76 Russell Patricia W [20]
79 Harrison John C & Dorene B [7]
.....251-456-6101
82 Labyzon Melvina T [31] ♠
.....251-457-3152
Labyzon Jennifer M 251-457-3152
88 Jones Marchell [5] 251-452-8906
93 Ruffin Charles E & Massie A [26] ♠
.....251-456-1144
93 1/2 Walkar Kavin [2]
96 McPhearson Robert W & Ruby A [36]
♠ 251-452-8376
99 James Thelma A [12]
James Margaret A
+ MEAHER AVE INTERSECTS
BUSINESSES 2 HOUSEHOLDS 16

GUEHO RD (WILMER)-FROM 5230 WILMER RD SOUTHWEST
• ZIP CODE 36587 CAR-RT R005

GUEHO RD Cont'd
5165 Gueho Joseph M Jr & Cheryle D
[19] ♠ 251-649-2780
HOUSEHOLDS 1

GUILDER DR (MOBILE)-FROM 8807 DUTCHMAN WOODS DR
• ZIP CODE 36695 CAR-RT R035
2821 - 2822 No Current Listing (2 Hses)
2833 Foster Robert W & Betty B [18] ♠
.....251-633-7082
2834 Adkins Lesley A [8] ♠
2844 Bailey James K Sr & Valerie L [13] ♠
.....251-639-9624
2845 Wilson Thomas L [4] ♠
2848 Roe Sheila J [21] ♠
Roe Richard W
2849 No Current Listing
2855 Andrus Jason L & Michelle M [14] ♠
.....251-633-2284
2858 Carver Joseph M [9] ♠
Carver Leigh A
2863 ✠ Nonnenmacher David M ♠
2864 Jenderejewski Debra L [7] ♠
.....251-607-7994
HOUSEHOLDS 12

GUINEVERE DR (MOBILE)
• ZIP CODE 36619 CAR-RT C002
5076 No Current Listing
5077 Henderson Stacey L [8] ♠
.....251-662-5840
5089 Presley Mike W [7] ♠
Presley David A
5115 Barrick Jeffrey S & Karen B [19] ♠
.....251-666-7092
5127 Barnes Dave L [11] ♠
.....251-660-6167
Barnes Rebecca O ..251-660-6167
5139 Garrick Christine M & Patrick R [12]
♠ 251-661-5081
5144 ✠ Cargile Ann T 251-661-3974
McDonald William P [35] ♠
5145 Pennington Patricia L [19] ♠
Pennington Gregory L
5150 Hawkins Thomas E Sr & Sandra H
[37] ♠ 251-661-6338
5153 Busby Alva T & Vonnie W [13] ♠
.....251-660-1717
5162 No Current Listing
HOUSEHOLDS 12

GULF BLVD (IRVINGTON)-FROM 8199 GULF CT SOUTH
+ BOE RD BEGINS
• ZIP CODE 36544 CAR-RT R003
8230 Clarke Charles E & Vicki R [14] ♠
.....251-957-3273
8245 Shambo Allan & Kim [8] ♠
.....251-957-3941
8255 Cochran Aubrey E Jr & Bonnie W
[18] ♠
8295 Rockhold Betty J [5] ♠
+ HIGHWAY 90 INTERSECTS
+ IRVINGTON BLB HWY INTERSECTS
HOUSEHOLDS 4

GULF CT (IRVINGTON)
• ZIP CODE 36544 CAR-RT R003
8075 Darby Robert A [7] ♠
.....251-957-1248
Darby Rose M 251-957-1248
✠ Winkle Linda D
8080 Matthews Elizabeth M [9]
8090 No Current Listing
8099 Wildebrandt Brian H & Lisa B [14] ♠
.....251-957-6968
8109 Nicolas Lisha [2]
8110 Graham Donna S [14] ♠
.....251-957-6120
8125 No Current Listing
+ BOE RD BEGINS
+ GULF BLVD BEGINS
HOUSEHOLDS 8

GULF CT (THEODORE)
• ZIP CODE 36582 CAR-RT R009
3700 Keller Alton D Jr [16] ♠
.....251-443-6815
Keller Terri P 251-443-6815
3707 Ross David M [17] ♠
3710 Hughes Thomas G [10] ♠
.....251-443-8852
Hughes James E 251-443-8852
3717 No Current Listing
3719 Rushing Melba J [17] ♠
Rushing Jo
✠ Woycke M J 251-443-9335
3720 Lammon Mark A Jr & Linda S [16] ♠
3721 Daughdrill Janet G [8] ♠
HOUSEHOLDS 8

GULF DR (MOBILE)-FROM 913 W GULF TERRA DR EAST
• ZIP CODE 36605 CAR-RT C018
2450 ✠ Tuggle Cassandra 251-473-5712
2452 Hadley Antwan [4]
2453 No Current Listing
2454 Davis Sheryl S [11] ♠

GULF DR Cont'd
2455 Andrews Usherla D [11] ♠
.....251-471-5248
Andrews Shannon ..251-471-5248
2456 Andrews Terrell D & Seketha A [12]
♠ 251-478-6724
2457 ✠ Caulton Nicole
Stephens Nicole [8]
2458 Tucker Crystal F [9] ♠
.....251-473-2615
Tucker Justin 251-473-2615
2459 ✠ Hardin Jesse
KITTRELL AUTO GLASS CO
nonclassified establishments
.....251-476-2116
2460 Hall Ocie L & Helen T [21] ♠
.....251-476-6362
+ E GULF TERRA DR BEGINS
+ RAILROAD CROSSES
+ N STUART DR BEGINS
+ W STUART DR BEGINS
BUSINESSES 1 HOUSEHOLDS 11

GULF LN (CITRONELLE)-FROM 19175 S SUMMER ST WEST
+ SUMMERVILLE DR ENDS
+ JETT LN ENDS
• ZIP CODE 36522 CAR-RT C001
7655 Tolbert Carmelatta [12] ♠
.....251-866-2663
Tolbert Ebonie S 251-866-2663
7695 No Current Listing
+ CELESTE RD INTERSECTS
HOUSEHOLDS 2

GULF ST (MOBILE)
• ZIP CODE 36611 CAR-RT C009
1 ✠ Rowe Ronald
2 - 3 No Current Listing (2 Hses)
4 Dunn Erica [5]
Jordan Dennis W Jr [8] ♠
5 ✠ Workman Kathy 251-452-0249
6 ✠ Brannon Tonya J ♠
7 No Current Listing
+ HILL ST BEGINS
8 Pennington Vail R & William G [29] ♠
9 ✠ Pittman Byron ♠
10 Loewen Leon A & Judith S [35] ♠
.....251-456-0186
11 - 12 No Current Listing (2 Hses)
+ OAK ST BEGINS
13 ✠ Napper Gordon K ♠
Viera Juan H [2]
14 No Current Listing
15 Dees William D & Rita J [14] ♠
16 Bermudez Linda P [7] 251-452-9060
Bermudez Pedro S 251-452-9060
+ PINE ST BEGINS
17 ✠ Jordan Dennis W Jr ♠
18 No Current Listing
19 ✠ Peek Karen
20 ✠ Marshall Regina
✠ Napper Gordon ♠
22 Pope Silas J & Ruby J [29] ♠
.....251-457-9933
23 West Evelyn R [45] ♠ 251-457-5204
West Glenna M 251-457-5204
+ CANAL ST INTERSECTS
+ VIADUCT RD INTERSECTS
32 No Current Listing
34 S Frank Deserea [6]
35 Unger Sara K & Warren S [5] ♠
.....251-452-7347
36 No Current Listing
37 ✠ Hooket Sandesha
+ WHEELER ST ENDS
38 Lynn Marie A [34] ♠ 251-452-9542
Lynn Anna M 251-452-9542
39 Hrycuna Gerry L [6] ♠
40 Raines Beverly C [30] ♠
.....251-452-5130
41 - 43 No Current Listing (2 Hses)
44 Hougesen Clifford T [29] ♠
.....251-456-7961
Hougesen Margie L 251-456-7961
47 No Current Listing
48 Dalimonte John R & Sue E [32] ♠
.....251-452-1517
49 Campbell Lynda L [2]
50 Dalimonte John R [5] ♠
51 Bowles Marvin L [3] ♠
52 ✠ Simmons Gretchen
53 ✠ Welch Ashley N
54 ✠ Selby Carl 251-455-3269
55 Allman Cynthia W [8]
55 N Spencer Annie A [27] ♠
.....251-457-7349
Spencer Robert E 251-457-7349
57 ✠ Dunnigan Michael T
59 Dickinson Jermaine [9]
Dickinson Frankie
60 No Current Listing
61 Chambliss Beverly S [9]
.....251-457-9744
61 1/2 Childers Louise [6]
.....251-456-6490
Childers Thelma L
.....251-456-6490

This directory is property of Polk City Directories. It is leased for the personal use of the subscriber. Use of this directory is subject to the Terms of Use appearing on the title page of this directory. This information changes by 60% each year. For an updated directory call 1-800-275-7655 or www.citydirectory.com

TP	Adjoining	Source
-	✓	R. L. Polk Co.

GULF ST 2009

GULF ST Cont'd
62 Welch Andrew C & Jackie D [25] ▲
63 Looney Marlin D [23] ▲
64 Owens Dougkas E [16] ▲
67 - 72 No Current Listing (2 Hses)
+ SOUTHERN ST INTERSECTS
+ HOWELL ST INTERSECTS
HOUSEHOLDS 56

GULF CREEK CIR (THEODORE)-FROM 5432 RABBIT CREEK DR WEST
• ZIP CODE 36582 CAR-RT R009
5600 DYSON & ASSOC ELECTRONICS television- cable & catv 251-443-5901
Dyson Michael W & Kim L [18] ▲ 251-443-5900
5604 Johnson Terry M Jr & Stephanie O [16] ▲ 251-408-0205
5606 ABSOLUTE HEATING & COOLING air conditioning contrs & sys 251-443-7686
Richburg Daryl E & Jennifer [4] ▲ 251-443-5714
5608 No Current Listing
5616 Lynn Michelle G [2] ..251-443-9466
5624 Hyde Robert W II [6] ▲ 251-443-8715
Hyde Glynis J 251-443-8715
5630 Jones Leon F [19] ▲ 251-443-6142
Jones Mary M 251-443-6142
5632 Allen Zollie R [12] ▲ ..251-443-5889
Allen Windi 251-443-5889
5636 Weinshenker Daniel M [8] ▲
5639 Dyson Henry E [19] ▲
Dyson Kathryn S
Sossman Kathryn W [4] 251-443-7052
5644 Williams Ruby C & Harper L [6] ▲ 251-443-7788
5645 Dyson Randall O [13] ▲ 251-443-6633
Dyson Michael W 251-443-8633
BUSINESSES 2 HOUSEHOLDS 13

GULF CREEK CT (THEODORE)-FROM 5401 RABBIT CREEK DR WEST
• ZIP CODE 36582 CAR-RT R009
3805 No Current Listing
3809 Finley Russell C & Kimbra S [12] ▲ 251-443-8223
3811 Long Catherine N & Norbert F [19] ▲ 251-443-7428
3820 Long Buffy [3] 251-443-5961
HOUSEHOLDS 4

E GULF FIELD DR (MOBILE)-FROM 1701 N GULF FIELD DR SOUTH
• ZIP CODE 36605 CAR-RT C002
1300 James Charlie L [21] ▲ 251-473-7277
1301 James Charlie C & Arneatter R [27] ▲ 251-476-0725
1303 Ⓦ Rembert Michael L ▲
1304 Ⓦ Pettway Lee
1306 Hicks Willie M [15] ▲
1307 Scott Brenda Y [9] ▲ 251-479-2495
Scott Toriano A 251-479-2495
1308 - 1309 No Current Listing (2 Hses)
1310 Kirksey Ernest K Jr [37] ▲ 251-478-4919
1311 Sullivan Charles W & Ruthe P [30] ▲ 251-476-4131
1312 Boykin Melvin L [15] ▲ 251-473-6056
1313 Mosley Cora L [33] ▲ 251-473-6318
Mosley Barney L 251-473-6318
1314 July Lonnie A [34] ▲ 251-476-5997
July Jakartha V 251-476-5997
1350 No Current Listing
1351 Gilmore Voncille J [24] ▲ 251-471-3543
1352 Hodges James H Jr & Bertha E [20] ▲ 251-476-3603
1353 No Current Listing
1354 Brown Lena J [30] ▲
Brown Sakeysha L
1355 Dyess Orange L [7] ▲ 251-473-1538
Dyess Annette 251-473-1538
1356 Ⓦ Williams Charlene 251-479-9985
Williams Erica 251-479-9985
1357 Hall Jessie J [16]
Hall Anita H
1358 Lott Derrick C Sr [15] ▲ 251-473-4846
Lott Angelaus D 251-473-4846
HOUSEHOLDS 22

N GULF FIELD DR (MOBILE)-FROM 1301 CENTRAL DR WEST
+ E GULF FIELD DR CONTINUES
• ZIP CODE 36605 CAR-RT C002
1700 Williams Kenita D [12] ▲
1702 Young Alex J Jr [10] ..251-471-1942

N GULF FIELD DR Cont'd
Young Tangi M 251-471-1942
1704 Crenshaw Diane H [10] ▲ 251-476-4355
1706 Carpenter Bryant D [41] ▲ 251-471-1309
1707 Ⓦ Allen Claudia
1708 Whittaker Elbert J Jr [30] ▲ 251-479-9196
1710 Locke Shirley A [30] ▲ 251-476-1673
1712 Parker James W [32] ▲ 251-478-6971
1714 Carter Bernice P [12] 251-476-8013
Carter Lebaron 251-476-8013
+ CENTRAL DR BEGINS
+ S MARYVALE ST INTERSECTS
+ W GULF FIELD DR BEGINS
HOUSEHOLDS 9

W GULF FIELD DR (MOBILE)-FROM 1999 S MARYVALE ST SOUTH
+ N GULF FIELD DR ENDS
• ZIP CODE 36605 CAR-RT C002
1301 Ⓦ Goodwin Janie 251-478-2858
1302 No Current Listing
1304 Cooks Mcclennon [22] ▲ 251-378-8755
Cooks Curtis L 251-378-8755
1305 Boyd Orlando L & Sharon S [20] ▲ 251-478-3417
1306 Ⓦ Hunter Ruby L 251-479-7821
Hunter Rubie 251-479-7821
1307 Carroll Mattie L [29] ▲ 251-471-5487
1308 Kirksey Lillie M [30] ▲
1309 Husband Ethel P [29] ▲
Husband Joreta V
Ⓦ Wade Melvin C
1310 Matthews Leon S & Beverly B [26] ▲ 251-473-7549
1311 Horn Frank [10] ▲ 251-473-1028
Horn Frankietta 251-473-1028
1312 McMillian Ada M [19] ▲
McMillian Larry D
1313 Ely Kendra [14] 251-470-8749
1314 No Current Listing
1315 Ⓦ Williams Kenya
1350 McCampbell John D & Sandra T [30] ▲
1351 Harrell Weda T [32] ▲ 251-471-2391
1352 Mitchell Brenda D [13] 251-478-6801
Mitchell Delaine 251-478-6801
1353 - 1354 No Current Listing (2 Hses)
1355 Dailey L [8] 251-450-0432
1356 Cherry Ulysee L & Loretta S [30] ▲ 251-478-1393
1357 Hayes Lillie M [31] ▲ 251-476-0119
Hayes Anita T 251-476-0119
1358 Kimbrough Robert B Sr & Sheila C [20] ▲ 251-471-4592
1360 Jackson Sharon D [10]
Jackson Mercedes
1361 Howard Regenia [8] ..251-725-1688
Turner Deloris D [7] ▲
Turner Regenia
1362 Orr Veneeka [5] 251-725-0243
1363 Hopkins Earnestine A [8] 251-471-3703
Hopkins Alonzo Jr 251-471-3703
1364 Parker Alanda [13] 251-472-0987
1365 Ⓦ Robinson Tanjaneca 251-479-9491
Williams Alonzo [16] ▲
1366 Williams Cleveland J Jr [24] ▲
Williams Ernest
1367 Hunter Willie P Jr [19] ▲ 251-478-5019
Hunter Daphne L 251-478-5019
1400 Ⓦ Bettil Angela 251-476-1925
1401 No Current Listing
1402 Lett Nia C [2]
1403 Knight Louis S Sr & Beatrice [15] ▲ 251-479-5060
1404 No Current Listing
1405 Ⓦ Coker Mardine M
Whitsett Voncille C [23] ▲ 251-479-3906
Whitsett Tameka 251-479-3906
1406 Ⓦ Woods Jacquelin L
1408 Harris Mary A [22] ▲ ..251-479-4074
Harris Ayesha E 251-479-4074
HOUSEHOLDS 43

GULF PARK DR (THEODORE)-FROM 4555 FOWL RIVER RD SOUTH
• ZIP CODE 36582 CAR-RT R001
10859 Thompson Rex N [19] ▲
Thompson Rebecca L
10869 Beech April [15] ▲ 251-973-9036
10929 Dunn Brandon [2] ▲
10939 No Current Listing
10949 Oger Thomas P [20] ▲ 251-973-1644
Oger Mary A 251-973-1644

GULF PARK DR Cont'd
10955 Chisolm Billy D [19] ▲
10959 Hancock Michael P [11] ▲
Hancock Kimberly J
10969 Stewart Kathy G & Paul D [13] ▲
10989 Lupton Gene R [7] ▲ 251-973-2923
10999 Hutcherson Jerry W [6] ▲ 251-973-0324
11029 Scarcliff David E [30] ▲ 251-973-2950
Scarcliff Joshua 251-973-2950
11039 Gardner Joan B & James M [14] ▲ 251-973-2467
11069 Grimes Milton W Jr & Elizabeth K [19] ▲ 251-973-1632
11071 Resso Gerald M [19] ▲ 251-973-9099
HOUSEHOLDS 14

GULF TERRA CT (MOBILE)-FROM 2463 S GULF TERRA DR NORTH
• ZIP CODE 36605 CAR-RT C018
910 Collins Renee H [10] 251-470-1446
912 Dortch Christopher A [6] ▲ 251-473-6042
913 No Current Listing
914 Ⓦ Johnson Demetrius
Johnson Tawonna L
915 Ⓦ Lawson Mary A ▲
916 Howell Latonya [2] ▲
917 Ⓦ Graham Fernandas 251-473-2719
Graham Willie 251-473-2719
HOUSEHOLDS 7

E GULF TERRA DR (MOBILE)-FROM 2463 GULF DR SOUTH
+ N GULF TERRA DR CONTINUES
• ZIP CODE 36605 CAR-RT C018
901 Evans Johnny R & Margaret M [14] ▲
903 No Current Listing
905 Ball Arnold C [5] 251-450-4430
Ball J 251-450-4430
+ GULF DR INTERSECTS
908 Gell Joe [4] ▲
909 Monigan Jacqueline J [4]
910 Ⓦ Morgan Samuel N ..251-470-8851
Ⓦ Sylvester Ashley N
911 Francis Brian [2]
912 No Current Listing
913 Buford Patricia [6] 251-478-9742
Buford Ella G 251-478-9742
Keyes Montez J [2]
914 Whisenhant George H & Marlene H [24] ▲ 251-471-4011
915 Ⓦ Hill Paralee C 251-478-9188
916 Major Leo M [15] ▲ 251-300-8056
Major Alicia B 251-300-8056
917 Ⓦ Barnes Veronica D
Crockett Curtis [3] ▲ 251-470-0954
Crockett R 251-470-0954
919 Nobles Twanda M & Darryl D [15] ▲
+ S GULF TERRA DR INTERSECTS
HOUSEHOLDS 17

N GULF TERRA DR (MOBILE)-FROM 901 E GULF TERRA DR WEST
• ZIP CODE 36605 CAR-RT C018
2450 No Current Listing
2451 Avery Julius W & Yolande G [21] ▲
2452 Philion Joseph N & Helen R [14] ▲ 251-479-7035
2454 No Current Listing
2455 Ⓦ Russell Linda M ..251-476-0415
2456 No Current Listing
2457 Jones Mercedes [5]
2458 ACE SECURITY security guard & patrol serv 251-510-2663
Parker Eula I [44] ▲ ..251-479-5078
Parker Danny T Sr ..251-479-5078
SHIELD PROTECTION SVC & SEC security guard & patrol serv 251-510-2663
2459 Ⓦ Maluk Kabir ▲
2460 Moffett Albert J Jr & Francine P [10] ▲ 251-478-3454
2462 Ⓦ Johnson Christopher 251-470-8764
+ W GULF TERRA DR INTERSECTS
BUSINESSES 2 HOUSEHOLDS 11

S GULF TERRA DR (MOBILE)
• ZIP CODE 36605 CAR-RT C018
2451 No Current Listing
2453 Gell Joe [2] ▲
2455 No Current Listing
2457 Davidson Verinda S [11] ▲ 251-473-6362
Davidson Sophee 251-473-6362
2459 Mabien Linda F [12] ▲ 251-473-6190
Mabien Lakeshia 251-473-6190
2461 Cobb Katrina D [4] ▲ 251-450-0398
2463 Ifill Shirley B [11] ▲
Ifill Ulric E
2465 King Tiffany R [5] 251-479-1067

S GULF TERRA DR Cont'd
King Varistine K 251-479-1067
HOUSEHOLDS 8

W GULF TERRA DR (MOBILE)-FROM 2401 GULF DR SOUTHWEST
• ZIP CODE 36605 CAR-RT C018
900 Henderson Kenesha D [9]
+ N GULF TERRA DR CONTINUES
902 Ciaccio Kenneth J & Starla [10] ▲
903 Sealy Robert M [3]
904 No Current Listing
906 Ⓦ Pettway Rosa 251-378-8536
908 Ⓦ Crosby Adriane
Ingram Pamela [4]
909 Winston Beverly L [15] ▲ 251-476-4005
910 White Bobbie J [25] ▲
+ GULF DR BEGINS
912 Dubose Antionette H [11] ▲
Dubose Rodney L
913 No Current Listing
914 Rayford Elijah [23] ▲ 251-476-2391
Rayford Astie M 251-476-2391
915 Jiles Dorothy J [15] ▲ 251-478-8222
Jiles Moshay T 251-478-8222
Ⓦ Reese Samuel
916 Jacobson Daniel W [47] ▲
917 No Current Listing
920 Ⓦ McKenzie Bryon F ▲ 251-471-2058
McKenzie Tracy D 251-471-2058
921 Andrews Charlotte [10] ▲ 251-473-3386
Andrews Clarissa N ..251-473-3386
922 Turner John W [26] ▲ 251-479-2457
Turner Gloria P 251-479-2457
923 Tew Marion [43] ▲ 251-478-7433
+ GULF TERRA DR BEGINS
HOUSEHOLDS 20

GULFCREST RD (CHUNCHULA)
• ZIP CODE 36521 CAR-RT R002
8375 No Current Listing
8430 Blakney David L Jr & Linda B [11] ▲ 251-866-9848
8460 No Current Listing
8475 Baker Glenn W [2] ▲ 251-866-3081
8475 B Raines Mary R [28] ▲ 251-866-7600
Raines Ruth 251-866-7600
8616 Ⓦ Coaker Tammie ..251-866-0784
8625 Myers Christopher S & Jill P [19] ▲ 251-866-7126
8636 Myers Linda P [20] ▲ 251-866-7612
Myers Stacey A 251-866-7612
8670 Ⓦ Reed Debra 251-866-7415
8728 Lofton Nora J [12] ▲ 251-866-9970
Lofton Angela 251-866-9970
8766 Ernest Pete [9] 251-866-5990
Wemeth Renee R & Richard E [13] ▲ 251-866-0850
8775 Hill Myrtle T [27] ▲
8840 No Current Listing
9220 Weaver Wanda F [8] ▲ 251-866-5105
Weaver Roger M 251-866-5105
9245 Newburn Gerald B [4] ▲
Newburn Kandas B
9345 Watson Billy D [2] ▲ ..251-866-3037
Wearmouth Sharon G [7] ▲ 251-866-9830
9399 Turner Robert L Jr & Vicki P [6] ▲ 251-866-0257
9445 C No Current Listing
9885 Ⓦ Ford Summer
Lee Glenda [4] 251-866-3804
Odom Jimmy W [13] 251-866-7271
Turner Robert L Jr [23]
Turner Helen M
9885 A Hosek Lester & Vicki L [8] ▲ 251-866-2068
9901 A Watson John F [14] ▲
9945 Miller Carolyn S [11] ▲
9960 Burford Clyde E Sr & Debbie L [19] ▲
10040 No Current Listing
10076 Cassity Edith [14] ▲ 251-866-0003
Cassity Auster G 251-866-0003
10085 Brown James O [18] ▲
Brown Lee A
10086 Coleman Peggy C [13] ▲
Coleman Daniel
10126 Grandquest Joe B [34] ▲ 251-866-7179
Grandquest Stephen B 251-866-7179
10176 Waite James H [12] 251-866-9062
10186 Worsham Lewis C [6] ▲
10226 Ⓦ Jordan Jessa C ▲ 251-866-9643

GULFCREST RD Cont'd
Jordan Kelly A 251-866-9643
10235 Nelson Samuel T & Tina P [18] ▲ 251-866-0639
10315 Langle Oscar G [19] ▲
Langle Sandra J
Welch Phillip S & Ami S [19] ▲ 251-866-5173
10326 No Current Listing
10325 Brown David W [32] ▲ 251-866-7029
Brown Catherine B ..251-866-7029
10576 Booth Franklin L & Margaret S [19] ▲ 251-866-7590
10586 No Current Listing
10615 Booth Leon N Jr [18] ▲
Booth Nancy H
10650 Ⓦ Dyson Jason C ▲
10680 Jarvis Robert L [8] ▲
Jarvis Leslie L
10750 Gibson Mamie L [10]
10820 Robbins Darin & Kathy [2] ▲ 251-866-5860
10950 Cook Jason L [10] ▲
Cook Julie T
10960 Cook Julie M [6] ▲ ..251-866-0718
10990 Patrick Lee A [6] ▲
11030 No Current Listing
11050 Hoss Robert M Sr [13] ▲ 251-866-0251
11051 Miller Darleen L [22] ▲ 251-866-7336
Miller Bobby L 251-866-7336
11080 Stuckey William [2] ▲ 251-866-9562
11210 Robbins Gerald L [29] ▲ 251-866-2377
Robbins Martha S ..251-866-2377
11470 Byrd Margaret H & Vernon E [26] ▲ 251-866-7922
11480 Ⓦ Byrd Beverly
FELLOWSHIP BAPTIST CHURCH churches ..251-866-7414
11520 Byrd Jason E [10] ▲ 251-866-2202
Byrd Gaynell G 251-866-2202
11570 Martin Melton E Sr [10] ▲ 251-866-7854
Martin Mary B 251-866-7854
11570 A Maddox Scott D & Kimberly R [8] ▲ 251-866-2153
11600 Martin Terra Y [35] ▲ 251-866-7334
Martin Melton E Jr ..251-866-7334
11785 Linzey Magan [3] ▲ 251-866-9891
11851 Bradley Gay N [2]
+ BOOTHTOWN RD INTERSECTS
+ LOTT RD INTERSECTS
BUSINESSES 1 HOUSEHOLDS 64

GULFDALE CT (MOBILE)-FROM 1768 GULFDALE DR NORTH
• ZIP CODE 36605 CAR-RT C017
2900 Helton Lloyd G & Mary F [24] ▲ 251-479-3170
2901 Dunn Ashley S [5] 251-445-0363
Dunn Van 251-445-0363
2902 No Current Listing
2903 Ⓦ Yeley Sandra E
2906 Marsh William L & Katherine R [21] ▲ 251-479-9380
2907 Ⓦ Lear Tessa
2911 Henderson Nell F [6] ▲
HOUSEHOLDS 7

GULFDALE DR (MOBILE)-FROM 3600 DAUPHIN ISLAND PKWY NORTHWEST
• ZIP CODE 36605 CAR-RT C017
1630 No Current Listing
1650 Conniff Pearl A [15] ▲ 251-471-3300
1651 Isaac Blanche N [14]
Isaac Devin
1654 Allen William M [11] ▲ 251-479-3646
Allen Julie Y 251-479-3646
1655 York Sarah [10] 251-476-6703
1658 Ⓦ Ellis Ashley Y
Ⓦ Turner Deborah ..251-378-8517
Ⓦ Wilks Ramon
+ LOTT DR BEGINS
+ E CURRY DR INTERSECTS
1700 Millar Arthur A Sr [11] ▲ 251-470-1945
1701 Gaul Kathryn [2]
1704 Bass Bobby J [17] ▲ ..251-450-9274
1719 Langley Calvin C [24] ▲ 251-478-4006
1721 Ⓦ Curtis Tracy T
Ⓦ McGill Tracy T
Richard Harold L [5] ▲
Richard Mary H
1727 Ⓦ Reid David ▲
1750 No Current Listing
1751 Smith Anthony D & Deborah H [28] ▲ 251-476-7151
1754 Farrelly Dennis M [26] ▲ 251-471-3451

STREET GUIDE

TP	Adjoining	Source
-	✓	R. L. Polk Co.

GULF ST 2009

GRIFFITH CIR E Cont'd
McDonald Rebecca A
.....251-476-8471
1056 No Current Listing
1057 Burch Ranol O & Sara H [18] ♠
.....251-479-9156
1059 - 1063 No Current Listing (3 Hses)
+ GRIFFITH CIR S BEGINS
+ HALLS MILL RD INTERSECTS
HOUSEHOLDS 10

GRIFFITH CIR S (MOBILE)-FROM 1069 GRIFFITH CIR E WEST
• ZIP CODE 36606 CAR-RT C016
2650 England Ronnie D [12] ♠
.....251-473-2853
2651 No Current Listing
2652 ⓓ Rogers Stephen J
2653 Castro Lucille D [12] ♠
.....251-479-3491
Castro Juan O 251-479-3491
2654 Daves Debra G [12] ♠
2655 Cross Luvaine [2] 251-450-0731
Cross Cynthia 251-450-0731
2657 Ford Carolyn C [9] ♠
.....251-476-4931
2658 Booth Earl R [19] ♠ ..251-476-6737
2659 Walker Rachel A [15]
.....251-476-0796
2660 No Current Listing
2661 Horne Ronda S [13] ♠
.....251-479-5982
Horne Raymond E III
.....251-479-5982
2662 Willard Phillip A [3]
2664 No Current Listing
HOUSEHOLDS 13

GRIFFITH CIR W (MOBILE)-FROM 1001 GRIFFITH CIR E SOUTHWEST
• ZIP CODE 36606 CAR-RT C016
2599 No Current Listing
+ GRIFFITH CIR CONTINUES
2600 ⓓ Wilkerson Joan 251-470-9962
2601 ⓓ Jones Greg S
ⓓ Smith Cheryl A
2602 - 2603 No Current Listing (2 Hses)
2604 Ward Rose M [5] ♠
2605 - 2608 No Current Listing (3 Hses)
+ GRIFFITH CIR E INTERSECTS
2609 Pope Billy R [11] ♠ 251-471-3338
2610 ⓓ Daniel Timothy
ⓓ Thompson Aaron ..251-450-9214
2611 Tucker Martha B [12] ♠
.....251-473-9825
2612 Smith Slater [30] ♠ 251-478-6684
2614 Norton Marie S [10] ♠
.....251-471-3894
2616 Roberts Beverly [8] ♠
2618 No Current Listing
2620 ⓓ Noyes Bolton E
Packham Jeffrey [2]
2622 - 2626 No Current Listing (3 Hses)
2627 Hobden Vanessa [2]
2628 ⓓ Burge Stephen
ⓓ Chatman Mary
+ GRIFFITH LN N ENDS
2632 Nichols Hubert R [9] ♠
2633 Cayton Margaret R [10]
.....251-473-1047
2634 Parker John T [12] ♠
.....251-478-0818
2636 ⓓ Hildreth William
2637 No Current Listing
2638 ⓓ Meier Tanya 251-476-1452
2639 Mathhues Nancy [2]
2641 - 2644 No Current Listing (2 Hses)
2646 Parrott Dorothy S [14] ♠
.....251-471-1789
Parrott Donald E 251-471-1789
+ HALLS MILL RD INTERSECTS
HOUSEHOLDS 36

GRIFFITH LN N (MOBILE)-FROM 1049 GRIFFITH CIR E SOUTHWEST
• ZIP CODE 36606 CAR-RT C016
2650 No Current Listing
2651 Thompson Brenda [8] ♠
.....251-478-9661
2652 Castleberry Daphne [6]
2653 McLain Mary I [8]
2654 - 2656 No Current Listing (3 Hses)
2657 Rouss Charlotte E [11] ♠
.....251-478-9276
2659 No Current Listing
+ GRIFFITH CIR W INTERSECTS
HOUSEHOLDS 9

GRIMES ST (MOBILE)-FROM 2301 JAMES AVE EAST
• ZIP CODE 36610 CAR-RT C053
851 No Current Listing
854 ⓓ Edwards Carolyn A 251-456-1659
856 Pettway Hayward [4]
Pettway Angel R
+ EDWARDS ST INTERSECTS

GRIMES ST Cont'd
+ WIMBUSH ST INTERSECTS
HOUSEHOLDS 3

GRIMSLEY RD (CREOLA)-FROM 9015 JAMES RD WEST
• ZIP CODE 36525 CAR-RT R001
895 Pogue Franklin D [11] ♠
.....251-679-7363
Pogue Gertrude W 251-679-7363
920 Vernon April K & Christopher D [18]
♠ 251-679-8505
1051 Yarbro Patricia J [7] ♠
.....251-442-3264
1085 ⓓ Bryant Donald K ♠
Lowery William A [6] ♠
.....251-675-6162
1125 - 1130 Cobb James W (2 Hses)
[22] ♠ 251-675-3627
HOUSEHOLDS 7

GRISHILDE DR (MOBILE)-FROM 5201 TYDEN CT WEST
• ZIP CODE 36693 CAR-RT C034
3100 Moon James R [27] ♠
.....251-661-1056
+ TYDEN CT CONTINUES
3101 Lowery Dennis M & Deborah D [16]
♠
3105 Harkins John W & Debra J [13] ♠
.....251-661-9070
3106 Hill Lawson L & Anita R [15] ♠
.....251-661-6495
3109 Black Jason R [5] ♠
.....251-662-1834
Black Alfred D 251-662-1834
+ TABARD DR INTERSECTS
5300 Ankerson William L III [29] ♠
.....251-661-5643
Ankerson Catherine B
.....251-661-5643
5301 Elland Christa A [5] ♠
.....251-665-4888
5304 Stringer Sam C [34] ♠
.....251-666-1916
5308 Jones Robert H [8] ♠
.....251-661-6865
5311 McLendon Danny M [2] ♠
.....251-660-1988
McLendon Joshua W
.....251-660-1988
5312 ⓓ Coy Doris W
Coy Robert D II
5315 Petridge Dustin L & Shannon K [2]
♠
5316 Wampler Richard E [12] ♠
5319 Bedwell Herman C Jr & Martha R
[41] ♠ 251-661-4611
5320 Chapman Margaret D & Carl S [38]
♠ 251-661-0640
5354 Perez Pineda F [16] ♠
.....251-666-9792
+ SHORTLEAF DR ENDS
HOUSEHOLDS 16

GRISSOM DR (SARALAND)-FROM 7499 SPACEVIEW DR NORTHWEST
+ SHEPARD DR S CONTINUES
• ZIP CODE 36571 CAR-RT R004
7305 Knight Roberta A [9] ♠
.....251-675-4600
7315 Barla Jimmy L [18] ♠
.....251-675-7967
Barla Bobette M 251-675-7967
7326 Frost Willard L Jr [11] ♠
.....251-679-9305
Frost Willard L Sr 251-679-9305
7334 Pierson Corky C [29] ♠
Pierson Patricia B
7342 No Current Listing
7345 Lipford Dennis E & Phillis M [19] ♠
.....251-679-4943
7351 Weaver Linda M & Roy B [23] ♠
.....251-675-0353
7352 White Everette D & Patricia D [16] ♠
.....251-675-9962
7374 Ward Max R [31] ♠ ..251-675-4247
Ward Judy H 251-675-4247
7408 Spencer Perry I & Solange B [29] ♠
.....251-675-4713
+ SHEPARD DR E BEGINS
7411 White Robert W & Anna S [23] ♠
.....251-675-4772
7425 Howard Jackie B [8] ♠
.....251-675-0662
Howard Sandra C 251-675-0662
+ GLENWAY DR INTERSECTS
+ SPACEVIEW DR INTERSECTS
7496 Mornan John L [6] ♠
Mornan Kay
HOUSEHOLDS 13

GROVE CT (MOBILE)-FROM 2205 RIVERSIDE DR
• ZIP CODE 36605 CAR-RT C019
2100 Jones Thomas M & Trudy C [9] ♠
.....251-476-6175
2103 Harrington Amelia F [8] ♠
.....251-470-0953

GROVE CT Cont'd
2105 Allen Albert L [9] ♠ 251-476-7786
2109 George Mary D [5]
2150 - 2151 No Current Listing (2 Hses)
2153 Nixon Leland B [19] ♠
Nixon Bryan
ⓓ Pate Faith A
2156 - 2161 No Current Listing (5 Hses)
2167 Leggett Lucy A [30] ♠
.....251-476-2781
HOUSEHOLDS 14

GROVE PARK (CITRONELLE)-FROM 19669 N 4TH ST
• ZIP CODE 36522 CAR-RT C001
8340 Bruton Robert L Jr [19] ♠
Bruton Latoya
8345 Odom Renny M [24] ♠
.....251-866-7524
Odom Betty W 251-866-7524
8350 Newburn Lisa D [9] ♠
8355 ⓓ Faught Lelia D
Thiroux Johnny W [2] ♠
Thiroux Cathy
8365 Howard Mabel L [2] ♠
8380 Slay Douglas E [29] ♠
.....251-866-7335
Slay Wendy 251-866-7335
HOUSEHOLDS 7

GROVE ST (MOBILE)-FROM 1301 OLIVE ST WEST
+ S ANN ST CONTINUES
+ OLIVE ST INTERSECTS
• ZIP CODE 36605 CAR-RT C014
1355 Freed Linda L [37] ♠ ..251-438-3809
Freed Lucy 251-438-3809
1357 Reese Della D [9] ♠
.....251-441-0972
Reese Tanisha N 251-441-0972
1358 Beckford Azaline [26] ♠
.....251-438-9448
Beckford Deidra F 251-438-9448
+ LEO ST BEGINS
1404 Walters Glenda [2]
1405 Parsons Mary L [9] ♠
.....251-434-0061
1406 Laigy Deloris W [20]
.....251-432-3536
1407 Morris Tommie B Jr & Geraldine S
[32] ♠ 251-432-7608
1408 Jackson Rosalyn P [35] ♠
.....251-432-6614
1409 No Current Listing
1410 Thomas Carolyn L [23] ♠
.....251-438-3096
1411 Lee Joyce M [13] ♠ ..251-433-5046
+ MONTROSE ST INTERSECTS
+ MICHIGAN AVE INTERSECTS
HOUSEHOLDS 11

GROVER AVE (MOBILE)-FROM 395 CHIN ST NORTH
+ BUTTS ST INTERSECTS
• ZIP CODE 36610 CAR-RT C052
54 OPERATIONS TECHNOLOGIES INC
business serv 251-457-2136
55 CENTRAL MACHINE WORKS INC
mach shops 251-457-9681
59 No Current Listing
+ W BAY BRIDGE RD INTERSECTS
+ WILLJOHN ST INTERSECTS
63 Law Earl [31] ♠ 251-456-2911
Law Cora L 251-456-2911
64 Finklea Andre J [19] ♠
65 Taylor Sammie L [4]
Taylor Cornelia
68 Brown Sandra B [29] ♠ ..251-452-1404
69 Gray Claudia M [30] ♠ ..251-457-6346
Gray Jayson 251-457-6346
72 No Current Listing
75 Mose Robert L [32] ♠ 251-457-1476
Mose Steven J Sr 251-457-1476
76 Russell Patricia W [20]
79 Harrison John C & Dorene B [7]
.....251-456-6101
82 Labyzon Melvina T [31] ♠
.....251-457-3152
Labyzon Jennifer M 251-457-3152
88 Jones Marchell [5] 251-452-8906
93 Ruffin Charles E & Massie A [26] ♠
.....251-456-1144
93 1/2 Walkar Kavin [2]
96 McPhearson Robert W & Ruby A [36]
♠ 251-452-8376
99 James Thelma A [12]
James Margaret A
+ MEAHER AVE INTERSECTS
BUSINESSES 2 HOUSEHOLDS 16

GUEHO RD (WILMER)-FROM 5230 WILMER RD SOUTHWEST
• ZIP CODE 36587 CAR-RT R005

GUEHO RD Cont'd
5165 Gueho Joseph M Jr & Cheryle D
[19] ♠ 251-649-2780
HOUSEHOLDS 1

GUILDER DR (MOBILE)-FROM 8807 DUTCHMAN WOODS DR
• ZIP CODE 36695 CAR-RT R035
2821 - 2822 No Current Listing (2 Hses)
2833 Foster Robert W & Betty B [18] ♠
.....251-633-7082
2834 Adkins Lesley A [8] ♠
2844 Bailey James K Sr & Valerie L [13] ♠
.....251-639-9624
2845 Wilson Thomas L [4] ♠
2848 Roe Sheila J [21] ♠
Roe Richard W
2849 No Current Listing
2855 Andrus Jason L & Michelle M [14] ♠
.....251-633-2284
2858 Carver Joseph M [9] ♠
Carver Leigh A
2863 ⓓ Nonnenmacher David M ♠
2864 Jenderejewski Debra L [7] ♠
.....251-607-7994
HOUSEHOLDS 12

GUINEVERE DR (MOBILE)
• ZIP CODE 36619 CAR-RT C002
5076 No Current Listing
5077 Henderson Stacey L [8] ♠
.....251-662-5840
5089 Presley Mike W [7] ♠
Presley David A
5115 Barrick Jeffrey S & Karen B [19] ♠
.....251-666-7092
5127 Barnes Dave L [11] ♠
.....251-660-6167
Barnes Rebecca O ..251-660-6167
5139 Garrick Christine M & Patrick R [12]
♠ 251-661-5081
5144 ⓓ Cargile Ann T 251-661-3974
McDonald William P [35] ♠
5145 Pennington Patricia L [19] ♠
Pennington Gregory L
5150 Hawkins Thomas E Sr & Sandra H
[37] ♠ 251-661-6338
5153 Busby Alva T & Vonnie W [13] ♠
.....251-660-1717
5162 No Current Listing
HOUSEHOLDS 12

GULF BLVD (IRVINGTON)-FROM 8199 GULF CT SOUTH
+ BOE RD BEGINS
• ZIP CODE 36544 CAR-RT R003
8230 Clarke Charles E & Vicki R [14] ♠
.....251-957-3273
8245 Shambo Allan & Kim [8] ♠
.....251-957-3941
8255 Cochran Aubrey E Jr & Bonnie W
[18] ♠
8295 Rockhold Betty J [5] ♠
+ HIGHWAY 90 INTERSECTS
+ IRVINGTON BLB HWY INTERSECTS
HOUSEHOLDS 4

GULF CT (IRVINGTON)
• ZIP CODE 36544 CAR-RT R003
8075 Darby Robert A [7] ♠
.....251-957-1248
Darby Rose M 251-957-1248
ⓓ Winkle Linda D
8080 Matthews Elizabeth M [9]
8090 No Current Listing
8099 Wildebrandt Brian H & Lisa B [14] ♠
.....251-957-6968
8109 Nicolas Lisha [2]
8110 Graham Donna S [14] ♠
.....251-957-6120
8125 No Current Listing
+ BOE RD BEGINS
+ GULF BLVD BEGINS
HOUSEHOLDS 8

GULF CT (THEODORE)
• ZIP CODE 36582 CAR-RT R009
3700 Keller Alton D Jr [16] ♠
.....251-443-6815
Keller Terri P 251-443-6815
3707 Ross David M [17] ♠
3710 Hughes Thomas G [10] ♠
.....251-443-8852
Hughes James E 251-443-8852
3717 No Current Listing
3719 Rushing Melba J [17] ♠
Rushing Jo
ⓓ Woycke M J 251-443-9335
3720 Lammon Mark A Jr & Linda S [16] ♠
3721 Daughdrill Janet G [8] ♠
HOUSEHOLDS 8

GULF DR (MOBILE)-FROM 913 W GULF TERRA DR EAST
• ZIP CODE 36605 CAR-RT C018
2450 ⓓ Tuggle Cassandra 251-473-5712
2452 Hadley Antwan [4]
2453 No Current Listing
2454 Davis Sheryl S [11] ♠

GULF DR Cont'd
2455 Andrews Usherla D [11] ♠
.....251-471-5248
Andrews Shannon ..251-471-5248
2456 Andrews Terrell D & Seketha A [12]
♠ 251-478-6724
2457 ⓓ Caulton Nicole
Stephens Nicole [8]
2458 Tucker Crystal F [9] ♠
.....251-473-2615
Tucker Justin 251-473-2615
2459 ⓓ Hardin Jesse
KITTRELL AUTO GLASS CO
nonclassified establishments
.....251-476-2116
2460 Hall Ocie L & Helen T [21] ♠
.....251-476-6362
+ E GULF TERRA DR BEGINS
+ RAILROAD CROSSES
+ N STUART DR BEGINS
+ W STUART DR BEGINS
BUSINESSES 1 HOUSEHOLDS 11

GULF LN (CITRONELLE)-FROM 19175 S SUMMER ST WEST
+ SUMMERVILLE DR ENDS
+ JETT LN ENDS
• ZIP CODE 36522 CAR-RT C001
7655 Tolbert Carmelatta [12] ♠
.....251-866-2663
Tolbert Ebonie S 251-866-2663
7695 No Current Listing
+ CELESTE RD INTERSECTS
HOUSEHOLDS 2

GULF ST (MOBILE)
• ZIP CODE 36611 CAR-RT C009
1 ⓓ Rowe Ronald
2 - 3 No Current Listing (2 Hses)
4 Dunn Erica [5]
Jordan Dennis W Jr [8] ♠
5 ⓓ Workman Kathy 251-452-0249
6 ⓓ Brannon Tonya J ♠
7 No Current Listing
+ HILL ST BEGINS
8 Pennington Vail R & William G [29] ♠
9 ⓓ Pittman Byron ♠
10 Loewen Leon A & Judith S [35] ♠
.....251-456-0186
11 - 12 No Current Listing (2 Hses)
+ OAK ST BEGINS
13 ⓓ Napper Gordon K ♠
Viera Juan H [2]
14 No Current Listing
15 Dees William D & Rita J [14] ♠
16 Bermudez Linda P [7] 251-452-9060
Bermudez Pedro S 251-452-9060
+ PINE ST BEGINS
17 ⓓ Jordan Dennis W Jr ♠
18 No Current Listing
19 ⓓ Peek Karen
20 ⓓ Marshall Regina
ⓓ Napper Gordon ♠
22 Pope Silas J & Ruby J [29] ♠
.....251-457-9933
23 West Evelyn R [45] ♠ 251-457-5204
West Glenna M 251-457-5204
+ CANAL ST INTERSECTS
+ VIADUCT RD INTERSECTS
32 No Current Listing
34 S Frank Deserea [6]
35 Unger Sara K & Warren S [5] ♠
.....251-452-7347
36 No Current Listing
37 ⓓ Hooket Sandesha
+ WHEELER ST ENDS
38 Lynn Marie A [34] ♠ 251-452-9542
Lynn Anna M 251-452-9542
39 Hrycuna Gerry L [6] ♠
40 Raines Beverly C [30] ♠
.....251-452-5130
41 - 43 No Current Listing (2 Hses)
44 Hougesen Clifford T [29] ♠
.....251-456-7961
Hougesen Margie L 251-456-7961
47 No Current Listing
48 Dalimonte John R & Sue E [32] ♠
.....251-452-1517
49 Campbell Lynda L [2]
50 Dalimonte John R [5] ♠
51 Bowles Marvin L [3] ♠
52 ⓓ Simmons Gretchen
53 ⓓ Welch Ashley N
54 ⓓ Selby Carl 251-455-3269
55 Allman Cynthia W [8]
55 N Spencer Annie A [27] ♠
.....251-457-7349
Spencer Robert E 251-457-7349
57 ⓓ Dunnigan Michael T
59 Dickinson Jermaine [9]
Dickinson Frankie
60 No Current Listing
61 Chambliss Beverly S [9]
.....251-457-9744
61 1/2 Childers Louise [6]
.....251-456-6490
Childers Thelma L
.....251-456-6490

This directory is property of Polk City Directories. It is leased for the personal use of the subscriber. Use of this directory is subject to the Terms of Use appearing on the title page of this directory. This information changes by 60% each year. For an updated directory call 1-800-275-7655 or www.citydirectory.com

TP	Adjoining	Source
-	✓	R. L. Polk Co.

HILL ST 2009

HILBURN DR Cont'd
2901 Sudelha James N & Lisa M [18] ♠ 251-478-5504
+ GRAF CT ENDS
HOUSEHOLDS 7

HILDERSHEIM DR (EIGHT MILE)
• ZIP CODE 36613 CAR-RT C002
220 No Current Listing
226 Kelly Monica [2] 251-457-5378
232 - 240 No Current Listing (2 Hses)
HOUSEHOLDS 4

HILDRETH DR (SATSUMA)-FROM 6311 OLD HWY 43 EAST
• ZIP CODE 36572 CAR-RT R002
42 Johnson Rosa M [31] ♠ 251-675-6048
Johnson Irma M 251-675-6048
HOUSEHOLDS 1

HILL AVE (MOBILE)-FROM 607 PEACH ST WEST
• ZIP CODE 36610 CAR-RT C014
401 Patrick Geraldean [4] ..251-456-7311
402 ⊕ Wilson Louvenia ..251-456-3250
Wilson Chester 251-456-3250
403 No Current Listing
404 Wiggerfall Mary [9]
405 No Current Listing
406 ⊕ Williams Vanessa J 251-457-2668
Williams Tiffany 251-457-2668
407 ⊕ Taylor Laquanna ..251-457-5810
408 Nicholson Douglas [6] 251-452-4128
414 ⊕ Bradford Dinah
418 Franks Lisa V [3]
⊕ Lucious Latoya 251-457-7936
419 No Current Listing
• ZIP CODE 36603 CAR-RT C013
1355 Colvin Lucious J Jr & Wanda M [33] ♠ 251-432-6510
1361 - 1362 No Current Listing (2 Hses)
+ TITI ST ENDS
HOUSEHOLDS 15

HILL ST (CITRONELLE)
• ZIP CODE 36522 CAR-RT R002
19615 No Current Listing
HOUSEHOLDS 1

HILL ST (MOBILE)
• ZIP CODE 36611 CAR-RT C009
1 ⊕ Duke Kevin 251-378-8422
Duke Jennifer 251-378-8422
2 ⊕ Carter Sherece 251-457-6103
⊕ Howell Kevin Q
3 Smith Ellis C [49] ♠ 251-452-3115
Smith Lonnie O 251-452-3115
5 No Current Listing
6 Johnston Tiffany [2]
7 Hollinghead Clarence E [37] ♠ 251-452-0656
Hollinghead Frances D ..251-452-0656
8 ⊕ Foster Sandra
⊕ Richardson Christina R 251-457-9767
+ HOWELL ST INTERSECTS
HOUSEHOLDS 9

HILL ST (MOUNT VERNON)-FROM 19460 SHEPARD LAKE RD E EAST
• ZIP CODE 36580 CAR-RT R001
2240 JOHNSON CONSULTING consultants- business 251-829-6682
2242 Steven Jose [7] ♠ 251-829-9690
⊕ Woulard Bernard
+ CENTER ST ENDS
BUSINESSES 1 HOUSEHOLDS 2

HILLANDALE DR (MOBILE)-FROM 1501 APEX DR EAST
+ SHAN DR S CONTINUES
• ZIP CODE 36693 CAR-RT C001
1550 Seibert Linda S [11] ♠ 251-602-5732
1551 James Jimmie G [36] ♠ 251-661-1946
James Michael G 251-661-1946
1552 Williams James C & Victoria D [41] ♠ 251-661-3053
1553 No Current Listing
1554 Harper Benjamin L & Amanda D [2] ♠ 251-661-8622
1555 Deupree Richard C & Jane C [43] ♠ 251-661-3422
+ APEX DR INTERSECTS
1556 Hobson William C [28] ♠ 251-666-3051
Hobson Connie S 251-666-3051
1557 Galloway Sharon F [7] ♠
1559 - 1560 No Current Listing (2 Hses)
1561 Nelson Myles L & Carol M [2]
Tex Carol B [7] ♠
Tex Angie
1562 Simon Marian J [3] ♠ 251-661-1117
1563 Waller Anna M [14] ♠

HILLANDALE DR Cont'd
1564 Ray Jason M [2] ♠
1565 Oliveria Robert E [7] ♠
Oliveria Tina
PRISM TELECOMMUNICATION SVC telecommunications serv 251-666-1358
1566 No Current Listing
1567 Cheney Elaine L [19] ♠ 251-661-5444
1568 Manning Katie [6] ♠
Manning Brian A
1569 Williford Jos B Jr [29] ♠ 251-661-4971
Williford Billie H 251-661-4971
1570 No Current Listing
1571 Clary Wilbur B [47] ♠ 251-643-7474
Clary Joseph L 251-643-7474
1572 Kelly Donna F [14] ♠
1574 Law Patricia M [16] ♠ 251-666-7561
1576 Tidberg Janice L [36] ♠ 251-661-2348
Tidberg E L 251-661-2348
+ KNOB HILL DR INTERSECTS
1602 ⊕ Holmes Andrew H ♠ 251-661-3623
1603 Proctor Walter P & Anne A [11] ♠ 251-665-9947
1604 Laubenthal Walter H [2] ♠
1605 Blum Warren E & Diane [18] ♠ 251-602-0930
1606 McLain Kenneth R & Clara N [21] ♠ 251-661-4745
1608 Marston Mh H [48] ♠ 251-661-4577
Marston Thomastine G 251-661-4577
1610 Ramsey Carroll D & Cheri P [3] ♠ 251-602-6826
+ BIRCHWOOD DR W ENDS
1612 Roy John J [47] ♠ 251-661-4503
Roy Jerry Q 251-661-4503
+ BIRCHWOOD DR E INTERSECTS
BUSINESSES 1 HOUSEHOLDS 33

HILLCREST DR (MOBILE)-FROM 4529 AIRPORT BLVD SOUTH
• ZIP CODE 36609 CAR-RT C005
259 Murphy Mary E [9] ♠
Murphy Berniece E
260 Gaston Ronald C & Kyla E [13] ♠ 251-341-5591
263 ⊕ Molnar Barbara
264 ⊕ Shuford Bryan J ♠
268 No Current Listing
269 Ensminger Geo I Jr & Norma P [14] ♠ 251-316-3780
271 Eckerman Nevin H & Amanda D [6] ♠ 251-343-5981
275 Curry John K [6] ♠ 251-340-6240
Curry Kent J 251-340-6240
276 ⊕ Shell Grantham M ♠
Shell Anne
+ HILLVIEW DR BEGINS
HOUSEHOLDS 9

HILLCREST DR E (GRAND BAY)-FROM 12822 SAEGER RD SOUTH
• ZIP CODE 36541 CAR-RT R002
10509 Lastorka Kerri [5]
10510 Johnson Gary A Sr [16] ♠ 251-865-4067
10519 Stewart Brian M [5] ♠ 251-865-8093
Stewart Andria M ..251-865-8093
10539 ⊕ Nix Linda A ♠
⊕ Vidrine Tiffany
10540 Criswell Sara M [14] ♠ 251-865-3005
10560 Nix Jennifer P [7] ♠
10569 Burnett Robert L [2] ♠
10570 Loveless Donald L [22] ♠ 251-865-6061
10580 Smith Gary A & Ginger C [19] ♠ 251-865-3150
10601 Stone Dora R [22] ♠ 251-885-3744
10620 Nowell Kenneth N [12] ♠ 251-865-5828
10621 No Current Listing
10630 Brannon James W [26] ♠ 251-885-3169
10631 Richbourg Amanda S [10] ♠ 251-885-2105
10641 No Current Listing
10651 Whatley Mary H [34] ♠ 251-865-4470
+ HILLCREST DR S BEGINS
HOUSEHOLDS 17

HILLCREST DR S (GRAND BAY)-FROM 10699 HILLCREST DR E WEST
• ZIP CODE 36541 CAR-RT R002
13001 Barkley William F [20] ♠ 251-865-3022
13030 Kirk Nola T [14] 251-865-8114
Kirk Montgomery 251-865-8114

HILLCREST DR S Cont'd
13031 No Current Listing
13050 Danley Richard C & Jo D [21] ♠ 251-865-3478
13051 ⊕ Sellers James D ♠
+ PINE RD INTERSECTS
HOUSEHOLDS 5

HILLCREST LN (MOBILE)-FROM 3799 CAMELLIA DR E NORTHWEST
+ CAMELLIA DR E CONTINUES
• ZIP CODE 36693 CAR-RT C033
1000 ⊕ Ledford Leigh A
1001 Parker Hubert M Jr [11] ♠ 251-661-2281
1004 Brigance Cecil J [21] ♠ 251-666-7422
1005 Beasley William D [6] ♠ 251-602-8512
Beasley David 251-602-8512
1008 Geary John V & Giuli C [45] ♠ 251-666-7338
1009 Wood Eulyn K [21] ♠ 251-666-7119
Wood Morris B 251-666-7119
1012 King Bobby E [8] ♠ ..251-643-7511
King Samuel D 251-643-7511
1013 Brown Daren D & Margaret B [30] ♠ 251-666-6671
1017 Wittersheim Daniel L & Rose M [10] ♠ 251-666-8736
1050 Ragona Vivian K [22] ♠ 251-666-7118
Ragona Robert T 251-666-7118
1051 McClinton Harvey A Jr [12] ♠ 251-661-8251
McClinton Dana J 251-661-6251
1053 Holland John H [30] ♠ 251-660-1313
Holland John D 251-660-1313
1054 Bunkley Frank K Jr [35] ♠ 251-666-7535
1055 Young Louella B [6] ♠ 251-666-5396
Young Steven C 251-666-5396
1058 Rodgers John P [6] ♠ 251-661-7063
1063 Neel Dorothy J [48] ♠ 251-666-7408
Neel Jeanette J 251-666-7408
1064 Alston Woodie E [26] ♠ 251-666-7035
1065 Rester Travis J Jr [21] ♠ 251-666-7075
1067 Konrad Shirley R [23] ♠ 251-666-7258
+ PACE PKWY INTERSECTS
3804 Garland Daniel A & Sharon F [19] ♠ 251-666-5937
3807 Pike Gloria V [2] ♠
Pike Ginger
3808 Bowen Charles M [17] ♠ 251-660-7280
Bowen Denise B 251-660-7280
3812 Bennett Jeannette A [7] ♠
SAGE SOFTWARE HEALTHCARE INC computer software 251-660-0568
3815 Byrd Alan C [2] ♠ 251-665-5006
Byrd Kelly 251-665-5006
3816 Anderson Kay [2]
3820 Taylor Trenia F [8] ♠ 251-865-5298
3821 Waters David L Jr [2] ♠
Waters Rachel
3824 Peevy Maxwell C [3] ♠ 251-660-5345
Peevy Vitanna W 251-660-5345
3827 Woods David J & Kelly R [7] ♠ 251-661-0758
3828 Bruister Herbert G [32] ♠ 251-666-2776
3831 Soutullo Betty T [38] ♠ 251-666-2537
3836 Rathle Carol A [23] ♠
3838 Stork Gerald W Jr [16] ♠ 251-661-7818
Stork Laura E 251-661-7818
3840 ⊕ Hanberg Jason P & Holly R ♠ 251-666-4037
+ PACE PKWY INTERSECTS
3842 Conner John D & Yolanda V [12] ♠ 251-666-1989
3843 Ethridge John F & Sheryl B [10] ♠ 251-666-3353
3844 Sibley William S Jr [41] ♠ 251-666-2153
Sibley Sibley W Jr 251-666-2153
3845 ⊕ Baker Rachel
Baker David
3846 Olson Carl R & Myra U [17] ♠ 251-602-0228
3848 Austin Kimberly H [11] ♠ 251-666-6004
+ COTTAGE HILL AVE INTERSECTS
3850 Ezell Beth B [44] ♠ 251-666-2867
3855 ⊕ Brown Walter E & Debra E ♠ 251-666-4450

HILLCREST LN Cont'd
3858 Smith Catherine R [24] ♠ 251-660-1750
Smith Regina 251-660-1750
3859 Hall Marjorie I [26] ♠
3862 Christiansen Tristan [2] ♠ 251-661-0043
Christiansen Shawn ..251-661-0043
3865 Brokaw William F [22] ♠ 251-666-1730
Brokaw Dorothy G ..251-666-1730
3866 McElroy Jessie G [42] ♠ 251-666-2685
3868 Davis Cassilda E [25] ♠ 251-666-2957
Davis R C 251-666-2957
3873 Miller Guy C [8] ♠ 251-661-4456
3874 Brown Peggy [6] ♠ 251-661-6064
3875 No Current Listing
3878 Williams Odie E [43] ♠ 251-666-2968
Williams Dean 251-666-2968
3879 No Current Listing
3900 Whitlock Allan A [30] ♠ 251-666-6030
Whitlock James R 251-666-6030
3901 Green Raymond B Jr [32] ♠ 251-666-2424
Green Patricia R 251-666-2424
3908 Groh Monica G [4]
3909 Walters Angish F [12] ♠ 251-802-0893
Walters Floyd 251-602-0893
3910 - 3911 No Current Listing (2 Hses)
3916 Burgum Patricia A [7] ♠ 251-660-0553
Burgum Thomas J ..251-660-0553
3920 Reber Kevin T & Theresa T [3] ♠ 251-666-8769
+ AZALEA RD INTERSECTS
BUSINESSES 1 HOUSEHOLDS 61

HILLCREST LN W (MOBILE)-FROM 901 PANSY CT WEST
+ AZALEA RD CONTINUES
+ HILLCREST LN INTERSECTS
• ZIP CODE 36693 CAR-RT C033
3961 ⊕ Nelms Valerie M
Nelms Brian E
3962 Addison Lois H & Donald T [32] ♠ 251-666-2659
3965 Byrd Roger K & Delaines S [15] ♠ 251-602-0271
3966 Le Anh [7] ♠ 251-666-9491
3970 Cole Alton [8] ♠
Cole Lashonda D
3972 Byrd Rufus E [26] ♠ ..251-666-3642
Byrd Velma R 251-666-3642
3973 ⊕ Bailey Bradley B ♠
Bailey Kim
3974 ⊕ Bradley Linda L ♠
3975 Ward Edward J [8] ♠
3976 Wiggins Ronnie L [10] ♠ 251-662-5558
3977 Allen Mary L [9] ♠ 251-661-7752
3980 Stephens Samuel L Jr & Charlotte W [13] ♠ 251-660-0346
3984 Simmons Joseph L Jr & Sandra R [5] ♠ 251-660-2890
4001 Kilpatrick James W [9] ♠ 251-661-4638
Kilpatrick Helen J 251-661-4638
4005 Murphy Wendy [2]
Murphy Teresa K
4006 Nguyen Binh & Thuy T [12] ♠ 251-665-5213
4009 McKee William L Jr & Kay T [22] ♠ 251-666-2525
4010 Hartley Eunice A [18] ♠ 251-661-4856
Hartley Jon H 251-661-4856
4013 Pencoast Doratha R [24] ♠
Pencoast Dorothy S
4014 Dubois Carolyn K & Wilton J [32] ♠ 251-666-2367
4017 Ward Ashlee R [4] 251-666-8291
Ward Mary 251-666-8291
4018 Jordan Juanita R [32] ♠ 251-666-2830
4021 Taylor John H Jr & Frances L [16] ♠ 251-660-7182
4022 Nguyen Binh [3] ♠ 251-661-2096
4024 ⊕ Wilton David ♠ 251-665-3789
4025 - 4028 No Current Listing (2 Hses)
4028 Wagster Audrey M [10] ♠
4030 Jordan Betty S [20] ♠ 251-660-9093
4032 Tibbetts George F & Jessie L [13] ♠
4034 No Current Listing
4035 Duffy William B Sr & Mary L [32] ♠ 251-666-2260
4036 Dupre Walter B II & Brenda S [20] ♠ 251-661-9499
4037 Wimberly Russell J & Carlita A [16] ♠ 251-660-1683
4038 Hagen Charlotte L [8]
+ WILDWOOD DR ENDS
4039 No Current Listing

HILLCREST LN W Cont'd
+ WILDWOOD DR CONTINUES
4041 Duffy John B & Sandra S [20] ♠ 251-666-5778
4043 ⊕ Wigfield Jerry L ♠
Wigfield Kathryn M
4055 Carpenter Jesse W [2]
4058 Baldwin Walton C & Elizabeth V [32] ♠ 251-666-4662
4058 Roberts Marvin C [31] ♠ 251-666-7150
Roberts Arlene M 251-666-7150
4060 - 4061 No Current Listing (2 Hses)
4062 Gilbert Merlyn J & Fleta W [33] ♠ 251-666-2672
4065 No Current Listing
4066 Manning Doris A [32] ♠ 251-666-2244
4067 No Current Listing
4070 ⊕ Fickling George ..251-860-2537
+ PANSY CT BEGINS
4076 Keifer Christopher L & Patricia W [22] ♠ 251-666-8773
HOUSEHOLDS 49

HILLCREST RD (MOBILE)-FROM 6301 BURNHAM WOOD PL
+ MIDDLE RING RD CONTINUES
+ OLD SHELL RD INTERSECTS
• ZIP CODE 36608 CAR-RT C027
38 BANANA DOCKS CAFE restaurants 251-342-2775
BON APPETIT CATERING caterers 251-342-1958
48 CAFE BON APPETIT INC restaurants
62 Halligan John [3]
75 - 88 No Current Listing (2 Hses)
103 UNIVERSITY-SOUTH ALABAMA CU credit unions 251-706-0255
116 Gross Deborah L [2]
+ CEDAR BEND CT INTERSECTS
129 WEST MOBILE CHURCH OF CHRIST churches ..251-342-4144
131 Turner Clotaal [14] 251-666-5842
140 Ward George C [36] ♠ 251-666-5204
171 Renkl Terence E [32] ♠ 251-343-2825
181 Hacker Joseph B [21] ♠ 251-342-4265
207 BUCHMAN & LEACY RL EST CO real estate
⊕ Kelley Lorraine
⊕ McKnight Courtney 251-378-8304
WINGATE APARTMENTS apartments
106 ⊕ Thomas Melvin B
108 Bivens Robert K [2]
108 Bivens Keith
109 ⊕ Thornton Chris
122 Jackson Darryl M [16]
129 ⊕ Malone Cleo B
134 Goodwin Cobourn F III [7] 251-414-9716
136 Brown Billie Y [2]
145 Iskandar Mohamad [5]
150 Poe Deborah [2] ..251-342-0047
151 Roshan Linda [3]
227 WEINACKER'S MONTESSORI SCHOOL schools 251-344-8755
270 A PLUS ELECTRONIC MEDICAL billing serv 251-345-1093
Carpenter Mark E [5] ♠ 251-380-3183
Carpenter Lauren 251-380-3183
⊕ Fallaw D 251-725-0778
MC KESSON nonclassified establishments 251-343-8398
⊕ Richard David P ♠
101 ⊕ Gordon Courtney A
104 Rohr Deborah W [6] ♠
105 Yarborough Gregory P & Cristy C [8]
202 Graberl Terry W [3] ♠
204 ⊕ Greer Rachel ..251-341-3591
204 Greer Erik R 251-341-3591
208 Owen Regina [2]
301 Henderson Linda A [8] ♠ 251-344-0623
303 Hanks Janice W [22] ♠ 251-344-4727
303 Hanks Keri T 251-344-4727
304 Stokley Megan [2] ♠
304 Stokley Jeffery E
305 ⊕ Grucza Lou ♠
307 Sexton Don E [2] ♠ 251-342-0432
307 Sexton E G 251-342-0432
401 Holcomb Sandra G [18] 251-343-7274
402 Garrison Charles R Sr [10] ♠
402 Garrison Stephanie D
403 McCarty Bernard A & Jane H [23] ♠ 251-343-8367
404 Wrighter Lisa A [7] ♠ 251-316-0066
405 Lewis Joel P [3] ♠ 251-343-0031

This directory is property of Polk City Directories. It is leased for the personal use of the subscriber. Use of this directory is subject to the Terms of Use appearing on the title page of this directory. This information changes by 60% each year. For an updated directory call 1-800-275-7655 or www.citydirectory.com

TP	Adjoining	Source
-	✓	R. L. Polk Co.

HOWELL ST 2009

HOWELL AVE Cont'd
McCants Brent 251-479-0091
2612 Harrington Stephanie A [8]♠
2613 Chapman Derrick Sr & Jacquelin A [22]♠ 251-479-0842
2615 Craig Bemiece [9]
2616 Grossnickle Frances T [35]♠ 251-479-8816
2620 Robinson Eddie [4] ..251-476-7585
HOUSEHOLDS 59

HOWELL DR (MOUNT VERNON)-FROM 20361
SHEPARD HOUSE RD
• ZIP CODE 36560 CAR-RT R001
165 Hollis William [10]♠ 251-829-5931
228 Moss Maureen K & Jesse E [16]♠ 251-829-6885
236 Hines Janet L [11]♠ ..251-829-9118
Hines Russell A 251-829-9118
275 Koen Andrew J [27]♠ 251-829-6468
Koen Charlene V 251-829-6466
276 Peters Benjamin L & Ruth F [17]♠
360 - 366 Watts Agnew A (2 Hses) [13]♠
375 Tipp Joseph C & Melda A [7]♠ 251-829-0175
400 Jones Jonah E [15]♠ 251-829-5805
Jones Linda S 251-829-5805
425 No Current Listing
450 Jones William V [6]♠ 251-829-6245
Jones Chrissy M 251-829-6245
HOUSEHOLDS 11

HOWELL ST (MOBILE)-FROM 99 RYAN ST
+ N CRAFT HWY BEGINS
+ TELEGRAPH RD CONTINUES
• ZIP CODE 36611 CAR-RT C009
108 GRAPHICS PRINTWEAR INC screen printing 251-457-7749
112 HOWELL PRINTING CO commercial printing 251-457-9521
+ RAILROAD CROSSES
+ RAILROAD CONTINUES
+ SOUTHERN ST INTERSECTS
+ GULF ST BEGINS
+ GULF ST CONTINUES
+ HILL ST ENDS
+ OAK ST ENDS
+ PINE ST ENDS
+ PINE ST CONTINUES
+ CANAL ST ENDS
+ VIADUCT RD ENDS
+ VIADUCT RD CONTINUES
+ RYAN ST INTERSECTS
347 ⓦ McQuiston Julia
351 No Current Listing
+ GULF ST INTERSECTS
BUSINESSES 2 HOUSEHOLDS 2

HOWELLS CT N (SEMMES)-FROM 1685
HOWELLS LN S WEST
• ZIP CODE 36575 CAR-RT R001
8918 Fryer Otis E [7]♠ 251-645-4009
Fryer Wanda B 251-645-4009
O E FRYER HEATING & AIR COND air conditioning contrs & sys 251-649-7600
8926 Lowrey Ronny K & Kay B [16]♠ 251-649-8781
8936 Billy Inez J [2]♠ 251-649-3434
8941 Fredriksen John F [28]♠ 251-649-5700
8950 - 8951 No Current Listing (2 Hses)
8960 Cosby Irma R [16]♠ ..251-649-6095
8961 ⓦ Sheffield Roger ..251-378-8058
Sheffield Sm 251-378-8058
8965 ⓦ Crutchfield Barbara R
Robison Barbara R [16]♠ 251-645-4865
Robison Michelle 251-645-4865
8969 Baxley Edgar L [19]♠
Baxley Leaman E
8970 Bryan Christopher & Melissa [8]♠ 251-649-8372
BUSINESSES 1 HOUSEHOLDS 12

HOWELLS LN S (SEMMES)-FROM 8901
HOWELLS CT N SOUTH
+ HOWELLS FERRY RD CONTINUES
• ZIP CODE 36575 CAR-RT R001
1820 Viles Mary K [16]♠ 251-649-0607
1630 No Current Listing
1640 West Walter W Sr & Daisie F [15]♠ 251-649-6990
1845 No Current Listing
1650 Miller Daniel A [6]♠ ..251-649-9793
1670 Bolen Johnny M [9]♠ 251-649-4713
Bolen Lilly G 251-649-4713
Gale Lilly P [8]♠
1679 ⓦ West Walter W Sr ♠
+ HOWELLS CT N BEGINS
1701 Chan Vuthy [16]♠ 251-649-6967

HOWELLS LN S Cont'd
+ HOWELLS LN W BEGINS
HOUSEHOLDS 9

HOWELLS LN W (SEMMES)-FROM 1799
HOWELLS LN S WEST
• ZIP CODE 36575 CAR-RT R001
8660 ⓦ Kolbek Jennifer L
8870 Dudley Donald G & Jeannie M [10]♠ 251-645-3440
8880 Cellon Jeffrey M [12]♠
8900 No Current Listing
8934 Munn Daisy C [19]♠ 251-649-9177
8935 Davidson Murray H Sr [7]♠ 251-649-0416
Davidson Linda N 251-649-0416
8948 ⓦ Allen Shonda
Craig James E [6]♠
8950 O'Donnell Kristen T & Darren P [12]♠ 251-645-9090
HOUSEHOLDS 9

HOWELLS FERRY RD (MOBILE)-FROM 1601
GENTILLY DR W SOUTHWEST
+ MOFFETT RD CONTINUES
• ZIP CODE 36618 CAR-RT R008
5627 Kyser Larry P & Theresa S [29]♠
+ DOVER ST INTERSECTS
+ DOVER ST CONTINUES
5641 No Current Listing
+ JASPER RD INTERSECTS
5701 Coker James A Sr [5]♠
Coker Heather M
5705 No Current Listing
5709 Redmond Richard K [31]♠ 251-342-4119
+ COLONIAL LN E ENDS
5751 Summerlin Shirley F & Ross L [40]♠ 251-342-8526
5757 Kinn Idrain [3]
Kinn Debra M
5769 Dorrough Tina J [16]♠
Dorrough Rocky
5801 No Current Listing
5860 Weaver Robert A & Lena P [20]♠ 251-342-1031
+ MORGANTHAU DR BEGINS
5904 Harbin Ronald D Sr & Lorene F [2]♠
+ CARLISLE DR E INTERSECTS
6000 Greene Edna S [16]♠ 251-342-8909
6005 Lacey Robert J Sr & Bertha M [18]♠ 251-342-5748
ⓦ Martinez Shaniqua
ⓦ Sheldon Whitney
6008 Self Krista [2]
+ HALL RD BEGINS
6009 Williams Angillette L [12]♠ 251-460-0572
6012 Orr Emogene J [6]♠ 251-344-3980
Orr Gean 251-344-3980
Wilson Myra J [6]
6013 Cunningham Lamar & Angelia K [24]♠
6017 Stokes Robert E [29]♠ 251-342-0582
Stokes Andretta 251-342-0582
8021 Sapp Tom C [9]♠ 251-304-0653
Sapp Debra C 251-304-0653
6025 No Current Listing
6029 Miller Carl M & Amber C [19]♠ 251-343-4176
6050 No Current Listing
6054 ⓦ Smith Donna K
6074 No Current Listing
6100 ⓦ Mullins Jennifer
6109 1/2 No Current Listing
6118 ⓦ Richardson Tommy ♠
6149 Dungan Margaret K [32]♠ 251-342-0183
6152 Allsup William L [21]♠ 251-342-4230
+ GRIDER RD INTERSECTS
6201 Fulton Donna E [15]♠
Fulton Wally S Jr
6245 Wright Paul P & Joyce B [28]♠ 251-344-4016
+ DONHAM DR BEGINS
6250 No Current Listing
8251 Shestak Paul [4]♠
8254 Meadows Quentin O [9]♠
Meadows Kelsey
6258 Smith Elizabeth C [10]♠ 251-414-9967
6259 Martin Christopher A [2]♠
+ TEW DR ENDS
6262 Parker Lorenzo [4]♠
Parker Kylia
6267 Thistlethwaite Robert I [32]♠ 251-209-3405
Thistlethwaite Carol R
.....251-209-3405
6271 Thistlethwaite Roy A & Jeanelle P [3]♠ 251-343-0567

HOWELLS FERRY RD Cont'd
6279 Weems Danny H & Rebecca D [13]♠ 251-343-6325
+ SUMMER PLACE DR E INTERSECTS
6300 Osborne Clarice G [10]♠ 251-342-8619
+ THISTLEWAITE DR INTERSECTS
6304 James Thomas N [6]♠ 251-342-8892
James Donya 251-342-8892
6308 Bell April L [8]♠
6400 Henderson Jackie [2]
ORCHARD ELEMENTARY SCHOOL schools 251-221-1571
ⓦ Walker Claudia
6411 ORCHARD RETIREMENT COMMUNITY retirement communities & homes 251-304-0555
OUR SOUTHERN HOME-THE ORCHARD nursing & convalescent homes 251-304-0555
+ PRINCETON WOODS BLVD BEGINS
6550 No Current Listing
+ WITHERS AVE INTERSECTS
6600 Hill Robert F Sr [32]♠ 251-344-0843
Hill Wm H 251-344-0843
6605 Bounds Jeffrey E & Carmen R [6]♠ 251-340-7447
6611 Morgan William M II [35]♠
6612 No Current Listing
+ GARROW AVE BEGINS
6615 Thompson Ethel [2]
Thompson Lecrystal
6623 ⓦ Slater Blondenia M ♠ 251-345-8941
Slater Christopher 251-345-8941
6700 ⓦ McCants Carolyn ♠
6701 Skelton Charles R [16]♠ 251-344-0682
Skelton Richard 251-344-0682
+ ERDMAN AVE INTERSECTS
6713 Christopher Terry L Jr & Margie Y [6]♠ 251-460-3196
6750 Norris Vint A [5]♠
Norris Kristi W
ORCHARD ASSEMBLY churches 251-342-6487
6800 No Current Listing
6805 Chappell Cecil B Jr [18]♠ 251-342-9096
Chappell Annie K 251-342-9096
6809 No Current Listing
6815 Howell David & June [19]♠ 251-649-2098
6821 Bilyeu Curtis M [2]♠
6827 No Current Listing
+ RACHEL DR INTERSECTS
6900 Harris James [4]♠ 251-341-1165
6 McMullan Melton L [7]♠ 251-344-5466
6 McMullan Eddrice W 251-344-5466
7 Rachal Don P & Shirley J [15]♠ 251-461-9905
9 Dinkins Harvey C & Carolyn D [5]
10 Washington Gail M [10]
12 Gardner Andrew A & Debra E [6]♠ 251-414-3485
13 Day Eric T & Valerie J [9]♠ 251-414-3193
+ GENTILLY DR W BEGINS
6954 Pastel Scott [2]♠
6965 Figgers Herman [9]♠
+ MYLAND AVE INTERSECTS
7000 No Current Listing
+ OVERLOOK RD INTERSECTS
7008 BEN'S FOOD MARKET convenience stores ..251-340-0733
7066 SOUTHERN IRRIGATION DIST LLC irrigation consultants 251-341-4285
7074 SOUTHERN WELL SUPPLY CO genl merchandise- retail 251-342-9246
7081 CENTRAL STOP convenience stores 251-342-3770
+ COOY RD N INTERSECTS
• ZIP CODE 36618 CAR-RT C032
7100 ⓦ Epps Hope 251-343-4428
3 ⓦ Jones Isha
221 McBurney Marilyn J [5] 251-725-0081
222 ⓦ Lett Sharon D
222 Lett Chantage T
222 ⓦ Risper Melvin J
223 Ehridge Shirley M [2]♠
224 Johnson Stacie M [9]♠ 251-460-5982
331 Spears Arthur L Jr [17]
7140 No Current Listing
7171 Reneke Markie W [19]♠ 251-344-8324
Reneke Agnes M 251-344-8324
7200 Cochran Leslie M [31]♠ 251-344-5228
Cochran Sheila T 251-344-5228

HOWELLS FERRY RD Cont'd
7230 COCHRAN PLASTERING CO INC stucco contractors ..251-342-5812
7241 Gilley William H [32]♠ 251-342-9467
7255 Sheffield P G [19] 251-344-0269
7260 Singleton William C [26]♠ 251-342-3253
7261 Weaver Corine E [24]♠
7290 Allen Renee F [10]♠ 251-414-3159
7301 Ezell Howard & Nanci W [7]♠ 251-343-2489
7345 Mathews Ben [13]♠ 251-342-4443
Mathews C S 251-342-4443
7350 McQuirter Marshall Sr [2]♠
MINTO ELECTRIC INC electric contractors 251-344-8932
7350 N Hall N [17]♠ 251-380-9139
Hall William O 251-380-9139
7370 ⓦ Mitchell Amber N
7380 Wilkerson Jewel T [15]♠
Wilkerson Sherry T
7410 Smiley Felecia H [3]
7410 B Nye Michael A [16]♠
Nye Taronnia H
7420 Broadus Buddy & Galle [19]♠ 251-342-0601
7430 Bates Denise [10]♠ ..251-344-3232
7440 Perry James C Jr [15]♠ 251-414-5605
Perry Terry T 251-414-5605
PERRY'S AUTOMOTIVE auto rpr & serv 251-343-4919
7450 HOSEA O WEAVER & SONS INC asphalt & asphalt prod-mfrs 251-342-3025
Weaver Hosen O [11]♠
Weaver Paul E
7465 OVERLOOK NURSERIES nurserymen 251-344-1222
Sawada Tom [31]♠ ..251-344-3123
Sawada Steven T 251-344-3123
7480 Tillman Eugene J Jr & Bonnie F [22]♠ 251-342-4556
7490 - 7510 No Current Listing (2 Hses)
7511 J S WALTON & CO INC genl contractors 251-344-0282
7520 Mills James S [7]♠ ..251-344-8007
Mills Janice B 251-344-8007
7550 Barnhill Glenda L & Charles E [20]♠ 251-460-4133
7570 D & J BARNHILL NURSERY & FERNS nurserymen 251-610-0248
+ MAGNUM PASS INTERSECTS
BUSINESSES 15 HOUSEHOLDS 109

HOWELLS FERRY RD (SEMMES)-FROM 9201
SCENIC HILLS DR NORTHWEST
• ZIP CODE 36575 CAR-RT R001
7855 JOHN DEERE LANDSCAPES landscaping equip/supl-whol 251-645-6499
7858 No Current Listing
7860 Jarvis Christopherm M & Catherine H [34]♠ 251-649-5966
7883 Myers James W [4]
4 Novay Belinda A [16] 251-645-2299
4 Novay Gail 251-845-2299
16 Turner Ann [2]
19 Green Michael T [13]
22 Aragon Oscar [2]
29 Martin James F Jr [9] 251-645-6662
7910 ⓦ Hicks Cynthia D
7915 ⓦ Neece Christi 251-645-2389
1 Fowler Joseph [2]
1 Fowler Alicia
4 ⓦ Sondwich Stephanie
5 Diamond Warren S [2]
7 Mask Addie J [15] ..251-649-2344
7 Mask Jacquelin A ..251-649-2344
10 Shireh Sandra D [7] 251-649-0837
13 McDonald Katherine A [5] 251-644-4676
18 Drake Delma R [8] 251-645-1784
7931 Buchanan Roseann [3]♠
DAUPHIN ISLAND CANVAS upholsterers 251-649-0949
7950 No Current Listing
7981 Cafardi Myrtle H [33]♠
+ GRAHAM RD BEGINS
8001 Hodgins Clois J & Mildred G [23]♠ 251-649-5993
8003 No Current Listing
8005 Banks Anthony L [29]♠ 251-649-7822
Banks Linda G 251-649-7822
8007 Shoub Joleen [5] 251-649-9308
8033 No Current Listing
8040 Mabry Fay P [33]♠ 251-649-5957
8060 Trull Allan D [3]♠ 251-649-9317

HOWELLS FERRY RD Cont'd
8063 Crabtree Joshula C [3]♠ 251-645-2421
Crabtree Haley 251-645-2421
8073 No Current Listing
+ HARVEY HILL RD BEGINS
8101 Jenkins Leslie P [6]♠
Jenkins Payton
8203 Higby John D Jr & Kay T [21]♠ 251-645-0632
8213 ⓦ Orlowski Kathy
8215 Brian Todd E Sr [6]♠ 251-649-5925
Brian Katheryn M 251-649-5925
8250 A Campbell David G [17]♠ 251-645-4211
8253 ⓦ McKissick Shellitha
Pogue Morris B & Martha C [6] 251-645-3109
8277 HIMES INSULATION & CONSTR vacuum cleaners- household-dlrs 251-645-9510
Himes Jeffery T [5]♠
Himes Kaye
+ EUNICE DR INTERSECTS
8300 Baggett Donald B & Courtney [6]♠ 251-645-8471
8303 Firth Phillip H [9]♠ 251-645-9979
8350 Wilder James L [2]♠ 251-649-3501
+ SAID RD BEGINS
8500 Stephens Robert M [23]♠ 251-649-0590
8525 Partin Chesley W [34]♠ 251-649-4756
Partin Mary I 251-649-4756
8526 ⓦ Stephens Merrill
8570 Greer Lee V [24]♠
Greer Julia L
8620 Steber Michael H & Ora E [19]♠ 251-645-9404
8627 ⓦ Payton Henry J
8630 COASTAL PUMP & FILTER SVC LLC water well drilling & serv 251-645-4828
D & H HAVENS WELL CO water well drilling & serv ..251-649-6912
Havens Henry J [29]♠ 251-649-8912
SOUTHEASTERN WATER WELL CNTR water well drilling & serv 251-649-2967
8639 Howell James D [34]♠ 251-649-0199
Howell Patsy S 251-649-0199
8640 ⓦ Bolton Susan
ⓦ Bullock Earl 251-649-7626
Havens Earnest E [20] 251-644-7723
8650 A Smith Cooper G & Joyce [12]♠ 251-649-2280
8655 Edwards Hilda R [13]♠
Edwards Joel H Jr
8655 B Rasp Robert E [8]♠
8660 Stokes Danny C & Esther M [21]♠ 251-645-4598
8680 Waller Bryce L II [11]♠ 251-649-9497
Waller Bryce III 251-649-9497
8681 SADISCO OF MOBILE auto wrecking 251-645-1880
• ZIP CODE 36575 CAR-RT R003
8700 H & S LAND INC landfills-sanitary 251-645-9702
Harkness David H [9]♠
+ SOSSAMAN DR BEGINS
8740 Wilson Lisa N [5]♠
8770 No Current Listing
8780 GRACE BAPTIST CHURCH churches 251-649-7396
+ HOWELLS LN S INTERSECTS
8830 STEWART IRON WORKS ironwork 251-649-5430
8831 Schroeder Ruth N [34]♠ 251-649-0840
8840 GOSPEL LIGHTHOUSE ASSEMBLY-GOD churches 251-649-8949
8850 Horn Robert H [10]♠
Horn Dorothy M
8853 ⓦ Specht June 251-645-1215
Specht Theodore H [34]♠
Specht Betty
+ HUBERT PIERCE RD INTERSECTS
8860 MC ILWAIN CONSTRUCTION construction estimates 251-649-4984
ⓦ McIlwain Jeremy D & Cynthia 251-645-9873
Nell George B [6] 251-649-1713
8870 Snowden Ricky R & Vickie I [24]♠ 251-649-2273
8899 Olguin Carmen [2]♠
8900 A G SNOWDEN CONSTRUCTION landscape contractors 251-649-0461
8901 No Current Listing
8910 Snowden Jessie G Sr [12]♠

This directory is property of Polk City Directories. It is leased for the personal use of the subscriber. Use of this directory is subject to the Terms of Use appearing on the title page of this directory. This information changes by 60% each year. For an updated directory call 1-800-275-7655 or www.citydirectory.com

TP	Adjoining	Source
-	✓	R. L. Polk Co.

OAK ST 2009

OAK CT N Cont'd
Brazell Charlie B 251-607-9819
HOUSEHOLDS 3

W OAK CT (MOBILE)
• ZIP CODE 36695 CAR-RT R036
12041 McGee Kenneth L [8]♠
.....251-634-8034
HOUSEHOLDS 1

OAK DR (MOBILE)
• ZIP CODE 36617 CAR-RT C006
256 Pate Sharon G [13]♠
259 No Current Listing
260 Williams Leo D Sr & Dorothy M [15]♠
263 ⊗ Wilson M 251-473-2166
266 White Gloria R [9] 251-476-7807
White Sammie L Jr 251-476-7807
267 Hubbard Barbara [3] ..251-476-6989
270 Tyler Shirley D [29]♠
.....251-473-7002
Tyler Dedrick L 251-473-7002
271 ⊗ Bush Ashley 251-725-1638
274 - 275 No Current Listing (2 Hses)
276 Allen B F [5] 251-479-6688
279 Gonzalez Lucille W [22]♠
.....251-473-8453
Gonzalez Kersheta M ..251-473-8453
282 Gibbs Tucker [5]
286 Strait Joseph A [11]♠
Strait Lois
293 Dale Fannie P [30]♠
300 ⊗ Land Antionette M
302 Kennedy Sonja R [19]♠
303 No Current Listing
307 Thomas Lucy [9] 251-478-9097
Thomas Richard 251-478-9097
308 No Current Listing
310 Brown Eddie L [30]♠
Brown Bonnie D
311 Horn Betty J [41]♠ 251-479-5702
312 Hegler Marshell & Glenice C [4]
.....251-473-8058
315 Pettway Gennett M [38]♠
.....251-473-6859
321 Wallace Tangelier B [11]
325 No Current Listing
331 McNeil James L [25]♠
HOUSEHOLDS 27

OAK DR (THEODORE)-FROM 7599 OAK DR W WEST
+ TUNG AVE W CONTINUES
+ SHARON WAY CONTINUES
+ DUNLOP AVE BEGINS
• ZIP CODE 36582 CAR-RT R006
6682 Rettig Gusteve A IV [6]♠
6683 Pigorsch Ernest A [14]♠
.....251-653-5960
Pigorsch Vickie L 251-653-5960
6688 Brazell James M [15]♠
.....251-653-0094
Brazell Nina M 251-653-0094
6690 No Current Listing
6701 Harmon Roger D Jr [17]♠
Harmon Tommie G
6721 Harmon June B [59]♠
.....251-653-0825
+ OAK DR W ENDS
6730 Reeves Marcia P [6]♠
Reeves Richard M
+ SHARON WAY ENDS
6741 Driskell Earl P & Ruth E [24]♠
.....251-653-7797
6761 Chau Thai T [3]♠ 251-653-0028
Chau Tien V 251-653-0028
6770 Martin Ronald S & Doris L [20]♠
.....251-653-0940
+ MAGNOLIA AVE ENDS
HOUSEHOLDS 10

OAK DR E (THEODORE)
• ZIP CODE 36582 CAR-RT R006
6554 Steiner Wayne H [12]♠
.....251-653-8018
6561 Anderson Mark H & Sarah B [16]♠
.....251-653-8819
6581 ⊗ Castro Jorge 251-653-1701
1 Schmidt James L [2]
1 Tharp Donald K & Willa R [17]
.....251-653-7438
3 Moore Troy A & Jonnie J [9]♠
7 Bohanon Mary L [2]♠
.....251-666-8535
7 ⊗ Widder Christina
8 No Current Listing
6590 Walker Charletta F [15]♠
.....251-653-4301
6591 Abbett S [5] 251-653-7921
6610 Whatley Charles A & Joy B [15]♠
.....251-653-8613
6634 Luethy Jo A [18]♠ 251-653-1949
Luethy Donald J 251-653-1949
6641 Lowe Faye C [19]♠ ..251-653-6527
Lowe Larry B 251-653-6527
6645 Baker David D & Regina S [2]♠
.....251-653-8336
6649 Strickler Justin [2] 251-654-0373

OAK DR E Cont'd
6650 Tyson Kenneth H Jr [19]♠
.....251-653-0867
Tyson Terry L 251-653-0867
6651 Rustand Whitney L [6]♠
6655 ⊗ Ellison John M ♠
Ellison Rebecca
6659 Davis Joshua R [8]♠
.....251-653-2434
Davis Stephanie 251-653-2434
6661 Kountz Doug [4] 251-653-7902
6665 No Current Listing
6666 Williams Landon D & Charlened M [6]♠ 251-653-2012
6672 Rone Richard A & Sandra L [19]♠
.....251-653-5209
6675 Harris James A Jr & Dorinda L [11]
♠ 251-653-1189
6680 Ford Charles L [8]♠
.....251-653-8355
HOUSEHOLDS 26

OAK DR W (THEODORE)-FROM 6799 DUNLOP AVE SOUTH
+ TUNG AVE W CONTINUES
+ DUNLOP AVE ENDS
• ZIP CODE 36582 CAR-RT R006
7368 Godwin Paul E & Bobbye H [30]♠
.....251-653-0376
7373 Williams Mary J [10]♠
.....251-653-3641
7396 Hollfield James E & Daisy M [19]♠
7401 Andrews John [3]
7420 Nguyen Danh T [8]♠
Nguyen Diem N
7427 Stewart Herbert D [32]♠
.....251-653-6894
7432 No Current Listing
7440 Collins Robert L [30]♠
.....251-653-7944
Collins Frances H 251-653-7944
7447 Pool Vincent D & Robin L [19]♠
.....251-653-9265
7454 Martin Donald P [13]♠
7455 Lau Regina A & David A [16]♠
7465 BRIAN O HARDEN PLUMBING CO
plumbing contractors
.....251-973-2234
Harden Brian O [6]♠
.....251-654-0576
Harden Elizabeth A ..251-654-0576
7466 Eschete David L & Linda A [20]♠
7465 Landry William M Jr & Stephanie P [11]♠ 251-653-5768
7495 Connolly Angela C [16]♠
Connolly Matthew
7520 Pounder Alice K [16]♠
7525 Hagwood Myrne L & Brian K [22]♠
.....251-653-7456
7544 ⊗ Motes Heather
+ OAK DR INTERSECTS
BUSINESSES 1 HOUSEHOLDS 18

S OAK DR (SATSUMA)
• ZIP CODE 36572 CAR-RT R003
500 Maxwell Charles V Jr [8]♠
.....251-675-5004
501 Dubourg Norman E & Patricia S [6]
♠ 251-675-4886
504 ⊗ Bryant Robert S Sr ♠
.....251-675-4517
Bryant Maxine M 251-675-4517
505 Stillings John D II & Janet L [2]♠
.....251-675-7414
509 Odom William S Jr & Cindy G [16]♠
.....251-679-2022
S & J CONTRACTORS INC genl
contractors 251-679-4127
512 Brown Frederick R & Connie E [15]♠
.....251-675-6495
513 Lambert Jeffery S & Carla T [15]♠
.....251-679-8940
516 Gillette Philip R [15]♠
Gillette Sheryl T
517 No Current Listing
524 ⊗ Downey Maureen C ♠
.....251-679-9220
Downey Cleta M 251-679-9220
525 Copeland Marvin K Jr & Joann F [16]
♠ 251-675-3378
528 Rouse Clay R Sr & Ginger P [14]♠
.....251-675-5751
529 Luces Kenneth L & Dawn D [16]♠
532 ⊗ Copeland Patrick ..251-679-9802
BUSINESSES 1 HOUSEHOLDS 14

W OAK DR (SATSUMA)
• ZIP CODE 36572 CAR-RT R003
5750 White Alex J Jr [15]♠
.....251-679-7743
White Mary L 251-679-7743
5754 Booker Andy H & Rena [6]♠
.....251-679-6072
5758 No Current Listing
5759 Otto Robert W & Gloria M [16]♠
5763 Cammon Lee Jr & Dee D [11]♠
.....251-679-9370
5766 Copeland Catherine M [4]♠

W OAK DR Cont'd
5767 Pridgen Steven R [19]♠
.....251-675-3763
Pridgen Katrina K 251-675-3763
5771 Crawford Clarence L [8]♠
.....251-679-7478
Crawford Lee 251-679-7478
5772 Burton Wesley S Sr & Teresa M [11]
♠ 251-679-9734
HOUSEHOLDS 9

OAK LN (CITRONELLE)-FROM 12475 EARL BOOTH RD
• ZIP CODE 36522 CAR-RT R001
12081 Pierce Janet [5]♠ 251-866-3225
Pierce Robert J 251-866-3225
12171 Sullivan Ronald W [11]♠
Sullivan Priscilla A
12200 Smith Franklin D Jr [11]♠
.....251-866-5321
Smith Jewel 251-866-5321
12260 Geouge Gregory K & Lena D [2]♠
.....251-866-0504
12271 No Current Listing
12301 Grawet Brian [11]♠
.....251-866-9498
Grawet Karen 251-866-9498
Holston Jean G [4]
.....251-866-9075
Holston Marlina 251-866-9075
Stokes Brenda F [14]♠
12320 Rutherford James L [9]
.....251-866-0306
Rutherford Melissa ..251-866-0306
12351 Godwin Cindy [5]♠
.....251-866-9447
Godwin H L 251-866-9447
12371 ⊗ Dominguez-Battise Migdalia
.....251-866-0162
12401 Weaver Timothy K & Wendy M
[19]♠ 251-866-0539
HOUSEHOLDS 12

OAK LN (CODEN)
• ZIP CODE 36523 CAR-RT R001
14260 ALL COLORS CARPET DYING
carpet & rug cleaners
.....251-873-4122
Walker Jack D & Pauline K [19]
.....251-673-4053
14310 No Current Listing
BUSINESSES 1 HOUSEHOLDS 2

OAK LN (GRAND BAY)-FROM 12961 BORDER DR SOUTH
• ZIP CODE 36541 CAR-RT R006
10200 ⊗ Rogers Kelly
10212 Smith John D & Sheryl A [3]
.....251-865-4827
10215 Horn Sanford C II [44]♠
.....251-865-6983
Horn Timothy R 251-865-6983
10235 Creel Stephen & Stephanie [9]♠
.....251-865-1360
10250 No Current Listing
10251 ⊗ Johnston Fred W ♠
Johnston Wanda J
10266 Anderson Walter E & Nan B [25]♠
.....251-865-4164
10260 Erwin James W & Tammy M [19]♠
.....251-865-9232
10261 Hopper Ann V [42]♠
.....251-865-4268
Hopper J H 251-865-4268
+ HOLLY CT BEGINS
10300 No Current Listing
10301 Byrd Frank J Jr [39]♠
.....251-865-4127
10312 Haynes Gary L & Cheryl [5]♠
.....251-865-0435
10328 Guice Wade C Sr & Patsy J [45]♠
.....251-865-6404
+ SHADY DR ENDS
10340 Blaine Geroge H [22]♠
.....251-865-6779
10352 Melton Jimmie B [13]♠
⊗ Murphy Jenniler
10353 ⊗ Marquis Andrea K ♠
+ US HIGHWAY 90 INTERSECTS
HOUSEHOLDS 17

OAK LN N (CITRONELLE)
• ZIP CODE 36522 CAR-RT R001
12101 McKenzie Tammy [9]
.....251-866-9695
12170 ⊗ Kiper James ♠ ..251-866-7091
HOUSEHOLDS 2

OAK LN W (IRVINGTON)
• ZIP CODE 36544 CAR-RT R005
8950 Eldridge Carl D & Betty S [4]♠
.....251-824-9699
8990 Teed Claude A & Jeanie M [14]♠
.....251-624-7183
HOUSEHOLDS 2

OAK ST (CHICKASAW)
• ZIP CODE 36611 CAR-RT C009

OAK ST Cont'd
2 Alexander Sharon K [7]♠
.....251-457-0137
Alexander Kaye 251-457-0137
⊗ Dixon Adam
3 Walters Darrie L [13]♠ 251-456-3670
6 Hendrickson C C [15] 251-457-6945
Hendrickson Mary H 251-457-6945
8 Blackwell K C [3] 251-457-6007
9 Ott Billy D [21]♠ 251-456-6952
HOUSEHOLDS 6

OAK ST (CITRONELLE)
• ZIP CODE 36522 CAR-RT C001
19175 Martin Terry [8]♠ 251-866-0164
Martin John T 251-866-0164
19215 Nadeau Michael A [6]♠
.....251-866-5535
Nadeau Boldie A 251-866-5535
19220 Crouch Eileen C [5]
19225 Yonge Marion L [18]♠
Yonge Larry
19230 Tanner Carl V Jr [34]♠
.....251-866-7123
19235 Alison Charles G [4]♠
.....251-249-9897
Alison Gregory C ..251-249-9897
19240 Sellers Johnny E [13]♠
.....251-866-9534
19245 Mothershead John W Sr & Judy A
[15]♠ 251-866-3153
19250 ⊗ Finch Ralph W
Finch Christy
⊗ Rowell April
19255 Newberry Christine S [21]♠
.....251-866-7306
19260 - 19275 No Current Listing (3 Hses)
19280 Tucker Daniel M & Melissa K [12]♠
19285 Turner Hubert W Sr & Gloria M
[33]♠ 251-866-7456
19315 ⊗ Malone Eric T
MALONE MACHINE WORKS INC
hydraulic equip-rpr ..251-866-7658
19325 Newburn James [9]
+ LEBARON AVE INTERSECTS
BUSINESSES 1 HOUSEHOLDS 18

OAK ST (EIGHT MILE)-FROM 176 S GOULD AVE
• ZIP CODE 36613 CAR-RT R009
7445 Moody Joe [15]♠ 251-675-8935
Moody Stephanie T ..251-675-8935
HOUSEHOLDS 1

OAK ST (GRAND BAY)-FROM 9901 PECAN ST
+ SCHOOL HOUSE RD CONTINUES
• ZIP CODE 36541 CAR-RT R006
12845 Murphey David [3]♠
.....251-865-0224
HOUSEHOLDS 1

OAK ST (IRVINGTON)-FROM 8229 MEADOW LN N SOUTH
• ZIP CODE 36544 CAR-RT R005
10715 ⊗ Strachan Jason M ♠
10725 Stokes James C [3]♠
Stokes Jennie M
10735 Blackstock Vicki D [6]♠
+ VALLEY LN BEGINS
10760 Givens Charles M Jr & Marcia H
[19]♠ 251-957-0347
10765 No Current Listing
10770 Bosarge Henry E Jr [36]♠
.....251-957-2683
Bosarge Robert E ..251-957-2683
+ MEADOW LN S INTERSECTS
HOUSEHOLDS 6

OAK ST (MOBILE)-FROM 112 N PINE ST WEST
• ZIP CODE 36608 CAR-RT C028
50 ⊗ Northcutt J
53 Rose Linda L [13]
Rose John
55 No Current Listing
60 Beard Charlton L [6]♠
Beard Christina
65 Moseley Robert D [39]♠
.....251-342-1566
Moseley Randall O 251-342-1566
70 Hallett Lucie M [28]♠ 251-343-4394
75 No Current Listing
+ HOWELL ST INTERSECTS
100 ⊗ Nye Arlandra ♠
Nye Vincent H
103 Gonner Jacqueline C [9]♠
+ DICKENS FERRY RD INTERSECTS
• ZIP CODE 36604 CAR-RT C016
1002 - 1005 No Current Listing (2 Hses)
+ N PINE ST INTERSECTS
1054 Williams Domonick [3]
.....251-438-9795
1057 Phillips Corine J [13]
.....251-438-4920
+ N HALLETT ST INTERSECTS
1102 No Current Listing
1103 ⊗ Simmons Melody
1104 Norsweartby Carolyn T [2]
.....251-433-7797

OAK ST Cont'd
Norsweartby Chester L
.....251-433-7797
1105 Oliver Louis A [4]
1107 ⊗ Chavez Jose ♠ 251-574-5973
1108 ⊗ O'Neal Veronica ..251-300-6620
3 Byrd Patricia M [15]
.....251-405-5881
3 Byrd Kelvin B 251-405-5881
4 ⊗ McMillian Golsby L
5 ⊗ Irby Kanaythia
1109 Cox Shonda [2]
⊗ Vaughan Shaquella
1111 Rhoden Gloria A [16]♠
Rhoden Fredrick L
HOUSEHOLDS 25

OAK ST (SARALAND)-FROM 108 BEST DR SOUTH
• ZIP CODE 36571 CAR-RT C003
630 Brown John M [42]♠ ..251-675-5027
631 Hill Christophe R [2] ..251-679-7361
632 Bailey Phyllis H & Rooney D [6]
.....251-679-4651
633 Green Wayne F [22]♠
Green Ruth F
+ 1ST AVE INTERSECTS
713 Andrews George M & Carolyn B [36]
♠ 251-675-6053
725 - 801 No Current Listing (3 Hses)
+ 2ND AVE INTERSECTS
HOUSEHOLDS 8

OAK BEND CT (MOBILE)-FROM 5501 REGENCY OAKS DR S SOUTHEAST
+ REGENCY OAKS DR E INTERSECTS
• ZIP CODE 36609 CAR-RT C039
1504 Hood Stephen B & Nancy K [25]♠
.....251-342-3927
1505 Gilkey Lydia A [6]♠
Maertens Paul M [5]♠
.....251-343-4661
Maertens Roland G ..251-343-4661
1508 Sayler Bunny C [28]♠
.....251-344-8960
1509 Busby Manley C Jr [30]♠
.....251-342-5283
Busby Frances W 251-342-5283
5300 Zoghby Edmund J & Daphne L [8]
♠ 251-666-1019
5301 No Current Listing
5304 Collins Damian J & Leslie G [14]♠
5305 Nelson Jo J & Ronald [3]
.....251-665-7060
5308 Peter Robert R & Buffi A [16]♠
.....251-661-0508
5309 Shaw Kirk C & Linda C [25]♠
.....251-666-9571
5312 Clements Stephen E [15]♠
.....251-666-8044
5313 Robinson Mary A [11]
.....251-660-8199
5316 McCaffrey Douglas E [15]♠
.....251-666-6350
McCaffrey Lisa B 251-666-6350
5317 Capper Lita M [27]♠
Capper Robert N
5320 Butler Glenn G & Cathryn B [16]♠
.....251-661-9568
5321 Campbell Rayford H & Shelia C [9]
♠ 251-666-7978
5324 Palmer Earl X II [14]♠
.....251-665-2386
Palmer Jeanne S 251-665-2386
5325 Kannan Shantha R & Rama S [15]
♠ 251-344-2622
5401 Drew Harold D Jr [6]♠
.....251-344-7894
5405 Kehoe Richard T [13]♠
HOUSEHOLDS 21

OAK BEND DR (THEODORE)-FROM 6801 FAIR MEADOW DR
• ZIP CODE 36582 CAR-RT R006
8000 Barton Denise M [6]♠
.....251-653-1129
Barton Donna W 251-653-1129
8001 Hare Glenn M & Betty K [21]♠
.....251-653-1628
8006 Henderson Dorothea L [24]♠
.....251-653-7619
Henderson Casey M
.....251-653-7619
8008 Burdine Michael P II & Tanya E [22]
♠
8009 Swan John L Jr & Karen D [14]♠
.....251-653-6628
8012 Chisholm Braxton G & Brenda C
[19]♠ 251-653-4741
8013 Todd David M Jr & Anisa E [19]♠
.....251-653-9101
8016 Hall Harry E & Lydia W [20]♠
.....251-653-9282
8020 Webb Robert A & Deborah P [10]♠
.....251-653-6773
8050 Davis Carol W & Jason M [21]♠
.....251-653-7688
8054 Mansfield Charles A Sr & Susan R
[20]♠ 251-653-5995

This directory is property of Polk City Directories. It is leased for the personal use of the subscriber. Use of this directory is subject to the Terms of Use appearing on the title page of this directory. This information changes by 60% each year. For an updated directory call 1-800-275-7655 or www.citydirectory.com

TP	Adjoining	Source
-	✓	R. L. Polk Co.

PINE ST 2009

PINE RD Cont'd

10626 Grimes Johnnie C Jr & Kathleen F [24] 251-865-4242
White David L
White Alisha N
+ HILLCREST DR S ENDS
10670 Grimes Johnnie & Amy L [4]
..... 251-865-0240
10675 Danley Roger A Sr [30]
..... 251-865-4403
10705 No Current Listing
10720 Floyd Martin A & Cynthia C
10751 Alston Chystl G [2]
10775 Brown Russell E Jr & Sherri B [12]
10845 Holcombe Ian [7] 251-865-5434
Holcombe Brien 251-865-5434
1 Parker James F & Wanda L [2]
..... 251-865-6717
2 Chase Mavis V [10]
..... 251-865-0761
2 Chase James R .. 251-865-0781
10850 Raley Charles F [11]
..... 251-865-6396
HOUSEHOLDS 19

PINE RD (MOBILE)-FROM 2001 RIVERSIDE DR SOUTH
• ZIP CODE 36605 CAR-RT C019
3255 No Current Listing
3259 McConnell Patricia L [7]
3260 Jackson Beverly K [26]
Williams B A
+ GILL RD INTERSECTS
HOUSEHOLDS 4

PINE ST (BAYOU LA BATRE)-FROM 14027 LOTTIE AVE WEST
• ZIP CODE 36509 CAR-RT C001
8625 Pemberton Amos R [6]
Pemberton Nancy J
8645 Nguyen Tu T [14] 251-824-4278
Nguyen Annie 251-824-4278
+ WOODRUFF AVE BEGINS
HOUSEHOLDS 2

PINE ST (EIGHT MILE)
• ZIP CODE 36613 CAR-RT R009
6588 Willcutt Barney R & Mary B [26]
..... 251-675-8837
6700 Herndon William D & Pamela H [24]
6701 Eubanks Joey C [7]
Eubanks Lisa J
6709 Oakley Richard T [16]
..... 251-675-9895
Oakley Nancy C 251-675-9895
6721 Reed David A [6] .. 251-679-1326
6780 Cellon Tracy C
6781 Quinley Deborah .. 251-675-7737
6801 Knapp Hilton L & Beth C [17]
..... 251-675-7649
6830 Cantrell Robert E & Shirley H [24]
..... 251-675-9043
6853 Mueller Marvin F & Rosemarie D [5] 251-679-1207
6859 Joiner Donald W [18]
..... 251-675-0583
Joiner Brenda S 251-675-0583
6861 Fox Jon G [5] 251-679-4015
Fox Lea H 251-679-4015
Foy Lea H
6870 Reiss George B [10]
..... 251-679-7411
Reiss Benjamin J 251-679-7411
7212 Roberson Tosca L [5]
..... 251-442-0927
7317 Brackin Hilliard B [8]
Brackin Sherri L
HOUSEHOLDS 16

PINE ST (GRAND BAY)-FROM 9987 PECAN ST
• ZIP CODE 36541 CAR-RT R004
12550 No Current Listing
12571 Hammond William H [44]
..... 251-865-6517
Hammond Virginia S
..... 251-865-6517
12611 Buckely Jonathan A & Jennifer S [6] 251-865-1691
12620 Hale Deborah R [17]
12630 Kerstiens John K & Rosemary B [15] 251-865-5488
12631 Linder James A [18]
..... 251-865-5182
12651 No Current Listing
• ZIP CODE 36541 CAR-RT R006
12830 Pennington Kenny J [11]
Raley Ernest H [14]
Raley Robert
12831 Brooks Nathan C [44]
..... 251-865-6054
12841 Taylor Javon [2]
Taylor Justin
12850 Tillman Cindy R [13]
..... 251-865-1558
Tillman Jennifer 251-865-1558
12851 Wallace Billy W Sr & Deborah P [26] 251-865-4264
12855 Harrelson Deanna G [7]

PINE ST Cont'd

12861 Wright Jack W [14]
12875 No Current Listing
12881 Lambeth Cecil A [19]
..... 251-865-3979
Lambeth Kathy L 251-865-3979
HOUSEHOLDS 17

PINE ST (MOBILE)-FROM 18 GULF ST EAST
• ZIP CODE 36611 CAR-RT C009
1 No Current Listing
2 Coleman Roderick 251-452-2258
Miller Antonio L
4 Shinn Terry
5 Hill Gwendolyn [8] 251-452-2149
6 No Current Listing
7 Washington Willie J [4] 251-456-5516
8 No Current Listing
9 McNeil James 251-452-8163
10 Turner James [9] 251-456-1057
Turner Melinda 251-456-1057
+ HOWELL ST INTERSECTS
+ VIGOR AVE CONTINUES
• ZIP CODE 36610 CAR-RT C010
204 Cummings Walter E & Mary [30]
..... 251-452-8527
+ DISMUKES AVE ENDS
311 Ely Daniel 251-456-5442
Ely Lashun 251-456-5442
401 No Current Listing
403 Dawkins Albert W
Reed Charlene [2]
405 Chapman Robert E [4]
..... 251-457-4818
411 Crawford Ethel L
412 Lynch Amelia R [11]
..... 251-456-4222
415 Davidson Alicia T [2]
+ GEHRIG AVE INTERSECTS
501 Crook Willie
Hancock Kelira C .. 251-457-5794
Taylor Lorne T
Taylor Tierra
505 No Current Listing
507 Jones Nicole S [11] 251-452-2966
Jones Nicci 251-452-2966
511 No Current Listing
517 Cooper Frank [8] 251-457-6390
+ OAK AVE INTERSECTS
601 Stubbs Frances L [8] .. 251-456-6282
603 Thomas Lecole P [6]
607 Kennedy Almeda S [28]
..... 251-457-5484
611 Brown Sharon W [25]
..... 251-457-2278
614 No Current Listing
617 Autry Howard L & Denell R [22]
+ MOUNT CALVARY AVE INTERSECTS
HOUSEHOLDS 32

PINE ST (MOUNT VERNON)-FROM 18979 SAINT STEPHENS RD
• ZIP CODE 36560 CAR-RT R002
1280 Walker Randall E & Crystal N [19]
..... 251-829-5964
HOUSEHOLDS 1

PINE ST (SARALAND)-FROM 499 BARBARA DR SOUTH
• ZIP CODE 36571 CAR-RT C001
404 Hutcherson Aaron L [6]
Hutcherson Crystal R
405 Payton Montrez N & Cheryl L [7]
411 Monk Julie L [14] 251-679-8412
Monk Jamie 251-679-8412
414 Smith Ricky 251-679-9513
415 Scarbrough Grady L [43]
..... 251-675-3877
Scarbrough Lao 251-675-3877
418 Lancaster Frederick W [34]
..... 251-675-3708
419 Nelson Laura B [30]
..... 251-875-3909
Nelson Brien A 251-675-3909
420 Sweet Cindy H & Clyde R [12]
..... 251-679-1313
421 Marlow Lela A [6] 251-675-4954
424 No Current Listing
426 Cotton James J [14]
..... 251-679-0457
Cotton Jo A 251-679-0457
429 Gilley Barbara P [15] .. 251-675-3523
Gilley William H 251-675-3523
430 Baxter Lola F [16] 251-675-3251
Baxter Thomas H Jr .. 251-675-3251
435 Litchfield Mary B [34]
..... 251-675-2621
+ MCKEOUGH AVE INTERSECTS
+ MCKEOUGH AVE CONTINUES
517 Yarber Jimmie R [44]
..... 251-875-3940
Yarber Frances 251-675-3940
521 Strange George S & Lelle S [45]
..... 251-675-3805
522 Labounty Cassie
524 No Current Listing
525 Coffey Howard R & Dianne P [35]
..... 251-675-3781
526 Armistead Charles C [35]

PINE ST Cont'd

Dillon Freda G [17] 251-675-3720
527 Noble Harry R & Cecelia K [39]
..... 251-675-3845
528 Abercrombie Robert W Jr [3]
..... 251-675-0024
Abercrombie Kristen .. 251-675-0024
529 Grace Vera E [43] 251-675-3564
530 Perry Phillip T [30] .. 251-675-0534
Perry Elaine C 251-675-0534
531 Welborn Harold E & Cheryl M [18]
..... 251-675-6702
533 No Current Listing
602 Owens Betty B [44] .. 251-675-3400
Owens Anthony J 251-675-3400
603 Hobbs Rod V [2] 251-675-7208
Hobbs Casey R 251-675-7208
604 Smith Travez
607 Hobbs Bernie R [16]
Hobbs Rod V
608 McLeod Elaine K [43]
..... 251-675-3008
McLeod Jason G Sr .. 251-675-3008
609 Carlson Frederick M & Sue [18]
..... 251-675-1527
+ BARBARA DR ENDS
610 Moody Carolyn K [8]
..... 251-679-5587
Moody Vince 251-679-5587
611 No Current Listing
615 Epperson Bobby
618 Pitzulo Joseph A Jr [6]
Pitzulo Carol R
621 Cochran David H [44]
..... 251-675-3464
622 O'Quinn Thomas W & Deborah S [18] 251-675-9027
627 Jarvis Daniel E [14]
Jarvis Terri L
+ 1ST AVE INTERSECTS
HOUSEHOLDS 40

N PINE ST (MOBILE)-FROM 1049 OLD SHELL RD NORTH
+ DAUPHIN ST INTERSECTS
+ S PINE ST CONTINUES
• ZIP CODE 36604 CAR-RT C016
5 Baskin Andre R [2] 251-433-4527
Baskin Lori L 251-433-4527
6 Calhoun Victor L [21] .. 251-432-1342
7 White Shalonda
8 McIver David J Jr & Katherine T [17]
..... 251-432-5949
+ NEW SAINT FRANCIS ST BEGINS
+ OLD SHELL RD INTERSECTS
102 UNITED HOLINESS CHURCH
churches 251-694-1725
106 Tucker Alfreda
107 Pelt Raymond J & Deborah W [16]
..... 251-438-5774
108 No Current Listing
+ OAK ST BEGINS
111 Miller Beverly J [15]
115 Liddell Joy B [16] 251-433-1612
116 CHAUFFEURS UNLIMITED
limousine serv 251-432-5251
MARCELLUS CUSTOM CABINETS
cabinets 251-433-1903
121 Parrish Sammie [3] 251-433-7039
+ SPRING HILL AVE INTERSECTS
+ SPRING HILL AVE CONTINUES
• ZIP CODE 36603 CAR-RT C016
160 Carmichael Florencia R [6]
..... 251-694-6099
Reed Faye D
162 - 164 No Current Listing (2 Hses)
166 Howell William E Jr & Faye M [12]
..... 251-675-2472
+ STATE ST INTERSECTS
+ STATE ST CONTINUES
202 No Current Listing
205 Chaney Roylyn [7]
Chaney Margie
209 No Current Listing
213 Weaver Dorothy A [7]
..... 251-415-0170
217 Allen Gail R [7] 251-432-5022
Yates Michael D [2]
+ CONGRESS ST INTERSECTS
250 Wilson Manita M
251 - 254 No Current Listing (2 Hses)
255 Blackwell John Jr
255 A Pettway Esther L [2]
256 McMillan Ernestine M [46]
McMillan Laverne I
257 Kiel Elmo A [26] 251-438-1953
+ ADAMS ST INTERSECTS
+ ADAMS ST CONTINUES
+ BASIL ST INTERSECTS
BUSINESSES 3 HOUSEHOLDS 28

S PINE ST (MOBILE)-FROM 1051 DAUPHIN ST SOUTH
+ N PINE ST INTERSECTS
• ZIP CODE 36604 CAR-RT C016
6 Turnbull Tarim [9] 251-690-8595
8 Champion Jerry G [8] 251-432-3029
11 Everett Lorenzo L [39]
..... 251-432-5865

S PINE ST Cont'd

Everett Don L 251-432-5865
12 Larche David B
Singleton Jacquelyn .. 251-300-8881
13 Higby John D Sr [49]
..... 251-433-2188
14 No Current Listing
15 McCants Kenneth L
Stephenson Tiffany
16 - 21 No Current Listing (5 Hses)
+ CAROLINE AVE INTERSECTS
HOUSEHOLDS 14

PINE BARREN CT (MOBILE)-FROM 841 PINE RUN RD
• ZIP CODE 36695 CAR-RT C044
7161 Cunningham Arletta I [2]
Cunningham Calvin
McWilliams Floyd A & Arletta C [16]
..... 251-633-3075
7162 Martinez-Griswold Beatriz [5]
7167 Davis Richlyn P [14]
Miele Mika C 251-639-2102
Miele Donald B 251-639-2102
7179 Bowman Robert [6]
..... 251-639-6916
Bowman Jewel 251-639-6916
7183 Nguyen Hoang H [12]
..... 251-639-8124
Nguyen Kim 251-639-8124
7200 Peneguy Robert O Jr [30]
..... 251-639-9694
Peneguy Cynthia M .. 251-839-9694
7201 Sanders Michael R [18]
Sanders Jacqueline L
7210 Richburg Jerry T [30]
..... 251-639-1007
7211 Grindel Susan D [22]
..... 251-639-0146
Grindel Laura 251-639-0146
7220 Mosley Sandra P [2]
HOUSEHOLDS 12

PINE BOUGH CT (MOBILE)
• ZIP CODE 36609 CAR-RT C022
1900 Fleece Sharon R [26]
..... 251-666-9604
1901 Sheffield Jonathan A [3]
..... 251-643-7191
Sheffield April M 251-643-7191
1904 Love Norman R & Tammy P [6]
..... 251-661-2840
1905 Lyons John T & Janna D [14]
..... 251-666-0182
1908 Allison Charles L Jr & Sue S [23]
..... 251-666-2274
1909 Gattis Gerald E & Susan B [14]
..... 251-602-1023
1912 Breedlove Jimmie D & Teresa T [27]
..... 251-666-2453
HOUSEHOLDS 7

PINE CREEK DR (MOBILE)-FROM 6101 LINDHOLM DR
• ZIP CODE 36693 CAR-RT C029
2933 Davis Ronnie & Adrienne A [16]
..... 251-660-7620
2935 Wenzinger Robert J & Debra M [21]
..... 251-666-3493
2936 Johnson Delaurence R & Tania J [6] 251-661-6765
2940 Campi Janice V [6]
+ LINDHOLM DR E BEGINS
HOUSEHOLDS 4

PINE FOREST CT (MOBILE)-FROM 5777 GREEN TREE RD SOUTHEAST
• ZIP CODE 36609 CAR-RT C013
1701 Manigault Herbert L Jr & Shelley A [12] 251-666-7961
1704 Lovvorn Clinton S [2]
1705 Holden Dale & Brenda [6]
..... 251-602-0671
1708 Miller Beverlee L & Clay D [21]
1709 Franceschini Oscar R
..... 251-665-4566
1712 Davidson Tammy M [6]
Davidson Carl
1713 Glenn Joshua G
1716 Schmerbauch Virginia A [8]
Schmerbauch Matthew J
1717 Simsiridis Wanda H [15]
..... 251-662-7401
Simsiridis Vasilios I .. 251-662-7401
1720 Roberson Catherine J [20]
Roberson Ruth R
1721 Boyd Sara [3] 251-665-2348
1725 McCovery Nefateria
HOUSEHOLDS 12

PINE GROVE AVE (MOBILE)-FROM 3901 PRINGLE DR NORTH
+ MOFFETT RD CONTINUES
• ZIP CODE 36618 CAR-RT C002
1329 Jones Eloise V [19]
..... 251-344-6367
1331 Shinn Tonya 251-342-3566
1401 Bailey Teresa D
1405 McCormack Sara M [3]

PINE GROVE AVE Cont'd

1409 Allen Gordon C & Betty J [21]
..... 251-344-7704
1412 Davis Brenda J [8]
..... 251-342-1604
1413 No Current Listing
1416 McQueen Edwin H III & Irene J [19]
1417 No Current Listing
1418 McCaine Marvin T & Kimberly R [7]
+ PRINGLE DR INTERSECTS
1501 Coleman Steve A [3]
1503 Tanner Larry E [20]
..... 251-343-7007
Tanner Amber 251-343-7007
HOUSEHOLDS 12

PINE GROVE RD (MOUNT VERNON)-FROM 19232 SHEPARD LAKE RD E
• ZIP CODE 36560 CAR-RT R001
19130 Moore Louise S [22]
..... 251-829-9402
19190 - 19195 No Current Listing (2 Hses)
19220 Boxley Curtis M & Marjorie C [15]
..... 251-829-9740
19225 Westry Earnest J [12]
19235 Baker James D [14]
..... 251-829-6727
Baker Wilson 251-829-6727
HOUSEHOLDS 6

PINE ISLE CT (MOBILE)-FROM 6019 SCOTTSDALE DR NORTHEAST
• ZIP CODE 36618 CAR-RT C032
1600 Tunstall Loretta [17]
..... 251-343-6520
Tunstall Sally 251-343-6520
1604 Jones Latonya A [5]
..... 251-316-3679
Jones Mariah 251-316-3679
1605 Hollins Lydia W [20]
Hollins Lynn H
1608 Fountain Jeffrey E & Deborah D [18]
..... 251-342-4687
1609 No Current Listing
1612 Bush Dominqua L [15]
..... 251-344-3147
Bush Hattie N 251-344-3147
1613 Person Annie M [12]
..... 251-304-2123
1616 Sumlin Jerome T [22]
..... 251-342-0986
Sumlin Jeweline 251-342-0986
1617 Thomas Joyce J [20]
..... 251-344-5667
1620 No Current Listing
1621 Stallworth Kenneth M & Portland M [24]
HOUSEHOLDS 11

PINE KNOLL RD (MOBILE)-FROM 835 TRAILWOOD DR E WEST
• ZIP CODE 36608 CAR-RT R015
9721 Fletcher David S [2]
..... 251-639-9513
Fletcher Rebecca 251-639-9513
9731 Pettis Darrin L & Belinda H [14]
..... 251-633-3691
9740 Jackson Joseph W
..... 251-633-9689
9741 Sage Margaret H [19]
Sage Donald H
9750 Mauricio Deborah L
9751 Wing Eugene [20] .. 251-639-7158
9760 Sage Barbara B [22]
..... 251-635-1310
Sage Joseph A Sr 251-635-1310
9761 McDaniel Arnett & Lorraine J [14]
..... 251-639-1810
9770 No Current Listing
9771 Rainwater William R Sr [12]
..... 251-607-0527
Rainwater Juanice H
..... 251-607-0527
9780 Hudson Walter L & Lana L [10]
..... 251-607-9903
9781 Henson Edward J Jr [10]
Henson Juanita A
9790 Lai Eunge & Carolyn H [28]
..... 251-633-8225
9801 Dingler Joseph E & Stephanie W [19]
9810 No Current Listing
+ TRAILWOOD DR S INTERSECTS
+ TRAILWOOD DR W INTERSECTS
HOUSEHOLDS 15

PINE LAKE CT (EIGHT MILE)
• ZIP CODE 36613 CAR-RT R009
7253 Kyser Shane R [9]
7284 Gormandy John C & Cathy [2]
..... 251-679-8980
HOUSEHOLDS 2

PINE LAND DR (SEMMES)-FROM 3701 ORCHARD RIDGE DR E WEST
• ZIP CODE 36575 CAR-RT R006
8650 McIntyre Lisa [14]

STREET GUIDE

TP	Adjoining	Source
-	✓	R. L. Polk Co.

RYAN ST 2009

RUTH ST Cont'd
+ HALLS MILL RD INTERSECTS
HOUSEHOLDS 48

RUTLEDGE PL (MOBILE)-FROM 18 SPRING BANK RD S NORTHWEST
• ZIP CODE 36606 CAR-RT C026
3902 Green Allan E Jr & Hertha R 22 ♠ 251-414-9993
3903 Rush Joseph B 20 ♠ 251-343-5217
Rush Barbara K 251-343-5217
3904 No Current Listing
3905 Boudreaux Christopher P Sr & April B 17 ♠ 251-343-4951
3907 King Donald C & Connie B 21 ♠ 251-342-3959
HOUSEHOLDS 5

RV BROWN DR (MOBILE)-FROM 2964 WARREN ST
• ZIP CODE 36612 CAR-RT C001
401 Alston James J & Sandria L 21 ♠ 251-457-2784
Ⓓ Locke Jamie
402 - 405 No Current Listing (2 Hses)
406 Harper Antonette 3 251-457-5864
409 Ⓓ Holcomb Heather ..251-456-5885
410 Hines Carolyn T 6
Ⓓ Thomas C 251-456-2633
413 Ⓓ Lucy Robert L
414 Ⓓ Rocker Patricia 251-452-8661
417 Dueberry Vivian B 4 251-452-8863
Dueberry Esther 251-452-8863
418 Sylvester Lola W 19 ..251-456-5922
Sylvester Carol A 251-456-5922
421 Prince Barbara 10 251-452-4080
422 Robinson Deloris K 4 251-457-0563
Robinson Patricia D ..251-457-0563
425 No Current Listing
426 Ⓓ Alfred Lolita 251-457-5270
429 Bradley Joann 3 251-452-3273
Bradley Jacqualine 251-452-3273
435 Ⓓ Buford Shamyra 251-457-3251
A Ⓓ Raymond Alma L
A Ⓓ Tarleton Terry
C Ⓓ Tripp David L & Patricia A 251-452-7402
D Ⓓ Tunstall Tiffany ..251-457-8338
D Tunstall Mattie B 251-457-6338
436 Ⓓ Tabb Teraska 251-456-7819
D Ⓓ Wright Deborah C
E Bridges Dianne W 2 251-300-8574
F Ⓓ Taylor Rolander D 251-452-8903
439 A Lee Delphine 5 251-457-5171
B Ⓓ Portis Sandra D
C Gould Carolyn 19 ..251-456-3898
C Gould Marqui 251-456-3898
E Dixon Larhonda 2 251-452-3624
E Dixon Shoorrah 251-452-3624
440 Ⓓ McCovery Taja
A McCracken Linda A 5 251-452-1356
B Johnson Bridgette R 19
B Johnson Anthony
E Ransom Titus 8 251-457-2768
E Ransom Bernadette M 251-457-2768
F Mabry Tynnetta 5 251-452-6237
HOUSEHOLDS 35

RYALS RD (WILMER)
• ZIP CODE 36587 CAR-RT R005
14155 Ryals Will R 8 ♠ 251-649-8629
14175 Baumgarten Edward F & Jennifer N 6 ♠ 251-649-7152
HOUSEHOLDS 2

RYALS ST (SATSUMA)-FROM 301 TEAKWOOD DR NORTH
+ JUNIPER AVE CONTINUES
• ZIP CODE 36572 CAR-RT R001
5750 Barnes Carolyn H 11 ♠ 251-675-0706
Barnes Gerald W 251-675-0706
5751 Jones Meurice M & Ouida H 30 ♠ 251-675-9379
5757 Chapman George G III 10 ♠ 251-679-1096
5758 Fogarty Donald L Jr & Candice N 3 ♠ 251-679-8179
5761 Harris Rhonda P 19 ♠ 251-675-3798
Harris John L 251-675-3798
5782 Stinson Chris D 7 ♠ 251-442-0798
Stinson Jamie 251-442-0798
5784 Chapman George G Jr 5 ♠ 251-644-4572
Chapman Patsy C 251-644-4572
5776 Knowles Pamela L 27 ♠ 251-675-9673

RYALS ST Cont'd
5780 Thompson Oudia C 6 ♠ 251-675-0933
5784 Ⓓ Campbell Phyllis ..251-644-7165
Ⓓ Cornelius Herbert W ♠
Ⓓ Jordan Dennis W ♠
5785 Butterworth Ricky & Tina 16 ♠ 251-675-6307
5787 Miles Anthony L 2 ♠ 251-675-1822
Miles L 251-675-1822
5788 Barlow John I 9 ♠ ..251-644-7278
Barlow Michael J 251-644-7278
Ⓓ Barlow Mary 251-675-7842
5790 Williams George E & Betty P 19 ♠
5791 Chavers Thomas M Jr 31 ♠ 251-675-1806
Chavers David M 251-675-1806
5801 Vernon Frank J 2 ♠
Vernon Jacquelyn A
5805 Coker Mary A 28 ♠ ..251-675-9001
Coker E 251-675-9001
5808 Jackson Ila 33 ♠ 251-675-3487
5809 Rawls Lucille M & Don W 35 ♠ 251-679-6099
+ TWIN BRANCH DR S BEGINS
5813 Noble Samuel J 2 ♠
5817 No Current Listing
5821 Yost Christopher M 6 ♠
Yost Ashley
5850 No Current Listing
5851 Kuhn Anthony M & Debbie C 7 ♠ 251-442-3446
5854 Perez Cesar A & Teresa J 15 ♠
5855 Griffin Christopher W Sr 9 ♠ 251-679-0170
Griffin Christina W 251-679-0170
+ BURNING TREE DR BEGINS
5859 Vallier Kent D 23 ♠ ..251-675-2949
Vallier Sandra 251-675-2949
5863 Norwood Fred E 30 ♠ 251-675-1182
5900 Logan John M III 11 ♠
Logan Joy S
5901 Kirkland Ruth K 29 ♠ 251-675-8910
+ TEAKWOOD DR BEGINS
5905 Davis Perry W & Angela M 17 ♠
5908 Kritzberger Lyle J 7 ♠
Kritzberger Sharon
5909 Lomax Janice S 56 ♠ 251-675-2595
Lomax Dennis R 251-675-2595
+ CHRISTOPHER RD INTERSECTS
+ VAUGHN DR S BEGINS
HOUSEHOLDS 36

RYAN AVE (MOBILE)
• ZIP CODE 36607 CAR-RT C002
101 Thurber Frances 3 ♠ 251-476-7572
Thurber H W IV 251-476-7572
102 No Current Listing
103 Lawler John L & Sugene E 30 ♠ 251-471-2854
105 Hargrove Ralph A & Kimberly S 17 ♠ 251-479-2411
106 Stjohn Thomas G Jr 23 ♠ 251-479-5860
107 Peebles John D 17 ♠ 251-478-3159
108 Jeffers Carolyn S & Richard L 20 ♠ 251-473-2417
109 Leland Thomas M Jr & Ashleigh C 11 ♠ 251-476-5655
110 ELECTRICAL RELIABILITY SVC
electric contractors ..251-471-2828
Wood Norman E & Victoria B 19 ♠ 251-471-2828
111 Wootan David I 18 ♠ 251-479-4969
112 Drew Robert T & Paige 6 ♠ 251-478-1184
113 Jadd Leslie 2
Ladd Edward B 36 ♠ 251-473-1452
Ladd Leslie P 251-473-1452
114 Weston John F Jr 19 ♠ 251-478-9390
Weston Appleton C 251-478-9390
116 Finkbohner Beverly R & George W 17 ♠ 251-473-1270
118 McCall Daniel T III & Susan M 21 ♠ 251-476-4023
120 Harvey James S & Ellen M 9 ♠ 251-479-6203
122 Bell John C & Angela W 8 ♠ 251-479-4675
124 Rue Thomas S & Joy T 28 ♠ 251-476-4451
BUSINESSES 1 HOUSEHOLDS 19

RYAN CT (DAUPHIN ISLAND)-FROM 2201 BIENVILLE BLVD SOUTH
• ZIP CODE 36528 CAR-RT H001
100 Hayes J W 10 ♠ 251-861-8227
102 Robertson James J 10 ♠ 251-861-8212

RYAN CT Cont'd
Robertson Edwina F ..251-861-8212
103 Malone James E 10 ♠ 251-861-3114
105 Mixon Stephen 8 ♠ ..251-861-7157
106 Duke Ping 8 ♠ 251-861-7360
HOUSEHOLDS 5

RYAN CT (THEODORE)
+ LE BLANC DR CONTINUES
• ZIP CODE 36582 CAR-RT R009
3817 Dawkins William B Jr 0 ♠ 251-443-5589
Dawkins Brad 251-443-5589
LAWNCARE SPECIALIST
LANDSCAPE landscape contractors 251-443-9502
3827 Mack Steve J 21 ♠ 251-443-5864
Mack Rose M 251-443-5864
BUSINESSES 1 HOUSEHOLDS 2

RYAN PL (WILMER)-FROM 12752 THOMAS OAKS DR SOUTH
• ZIP CODE 36587 CAR-RT R006
7558 Ⓓ Glaude Albert M ♠
Glaude Barbara A
Ⓓ Mobley Jessie Sr ♠
7559 Crook Joyce M 6 ♠ 251-649-9773
Ⓓ Keys Thomas E ♠
7578 Chambliss Katherine 3 ♠
Chambliss Damie
7578 Johnston Michael M & Katherine A 8 ♠
7579 No Current Listing
7588 Ⓓ Ryan Christopher ♠ 251-645-2147
Ryan April M 251-645-2147
7598 Ⓓ Northington William E ♠
7599 Tolbert Harry W Jr 2 ♠ 251-645-1190
Tolbert Vermie 251-645-1190
HOUSEHOLDS 10

RYAN RD (THEODORE)-FROM 7501 SMITH RD
• ZIP CODE 36582 CAR-RT R011
6650 Henner Pamela V 16 ♠
Henner Chad
6651 Dixon Lamar E & Brenda B 21 ♠ 251-653-4299
6660 Werner Anna R & Charles L 23 ♠ 251-653-6166
6665 Stokes Thomas W 17 ♠
Stokes Linda D
6670 McClure Robin 11 251-653-8145
6686 No Current Listing
6699 Hamilton Richard M & Janet L 11 ♠ 251-653-1776
6708 Boltz Leonard E Jr 7 ♠ 251-653-0280
6724 Graddick J H 31 ♠ ..251-653-9762
Graddick Bret G 251-653-9762
6730 Matthews Elizabeth 7
Matthews Gentry H
6733 Brown Willie R 17 ♠
Brown Victor
6743 King William T 2 ♠ ..251-653-9141
6751 Giles Arthur R Jr & Lillie R 16 ♠ 251-653-0751
6763 Biggs Rebecca G & Harold S 22 ♠ 251-653-8935
6775 Crumpton David B & Patricia W 22 ♠ 251-653-8616
6778 D & J TROPHIES & SILK trophies awards & medals 251-653-5875
Johnson Henry L Jr & Joyce A 18 ♠
6797 Sinclair Herbert E 8 ♠ 251-653-2772
Sinclair Kenneth E ..251-653-2772
6819 Rockhold Matthew A 5 ♠
Rockhold Johnny M Sr
BUSINESSES 1 HOUSEHOLDS 18

RYAN ST (MOBILE)-FROM 375 HOWELL ST
• ZIP CODE 36611 CAR-RT C009
1 No Current Listing
+ HOWELL ST CONTINUES
2 - 3 No Current Listing (2 Hses)
4 Duelit Rachel 2
Flott Labrisha L 2
5 Ⓓ Thompson Dez 251-452-8418
6 Farley Latonya 2 251-300-8302
Farley Jerome 251-300-8302
7 Deloach Calvin D 3 ♠ ..251-457-2412
Deloach Melissa 251-457-2412
8 Williams Jeanette M 2 251-452-8085
9 Ⓓ Dees Ladaysha
Ⓓ Salanga Thi P ♠
10 No Current Listing
11 Harvey Roland R Sr 9 ♠
12 No Current Listing
13 Richardson Donna 3
14 Brown Kimberly C 2 ♠
15 No Current Listing
16 Seeley Curtis 20 ♠ 251-457-8898
Seeley Charles C 251-457-8898
17 No Current Listing

RYAN ST Cont'd
18 Sowell Michael L 14 ♠
Sowell Priscilla
19 Wiggins Tracus T 11 ♠
Wiggins Lakisa D
20 - 21 No Current Listing (2 Hses)
26 Ⓓ Beverly James A ♠
28 Ⓓ Franklin Anna
Franklin Michelle R
29 - 31 No Current Listing (3 Hses)
32 Napper Gordon 5 ♠
34 No Current Listing
35 Mills Dwayne 2
Mills Farrah
Ⓓ Napper Gordon ♠
HOUSEHOLDS 32

RYDERS LN (MOBILE)-FROM 1901 KENTWOOD LN SOUTH
+ FORREST LN CONTINUES
• ZIP CODE 36605 CAR-RT C011
1906 Odom Margarette M 12
Odom P
1910 Tilley Margaret E 4
1911 No Current Listing
1914 Ⓓ Dickinson Gregory
1915 - 1924 No Current Listing (3 Hses)
1925 Graham Samuel L Jr 6
1926 No Current Listing
1932 Collier Michelle A 8 ..251-479-1943
1950 Jenkins Joyce 4 251-478-2855
Tolbert Patrick E 13 ♠
+ KENTWOOD LN INTERSECTS
1952 - 1958 No Current Listing (2 Hses)
+ OLD MILITARY RD INTERSECTS
HOUSEHOLDS 14

RYEGATE CT (MOBILE)
• ZIP CODE 36693 CAR-RT C048
2100 Wells Judi D 16 ♠ 251-860-0067
2101 Rainosek Ethelyn F 5 ♠ 251-861-5970
Rainosek Alvin P 251-661-5970
2104 Sedra Nora B 4 251-661-2388
2105 Jones Elaine K 21 ♠ 251-866-4215
Jones Russ R III 251-666-4215
2108 Hartley James E Jr & Laurie S 26 ♠ 251-661-7537
2109 Ⓓ Stowers David B ♠ 251-660-1980
Stowers Melissa 251-660-1980
2113 Wilson Glenn L & Kathryn P 2 ♠ 251-660-6023
2117 Betbeze Joseph G Jr & Laura O 3 ♠ 251-661-2692
2121 Langworthy Frederick M Jr 22 ♠ 251-666-2137
Langworthy Tricia L ..251-666-2137
2125 Ray Royce A III & Michelle J 11 ♠ 251-665-1288
2127 Watson Plaza B 21 ♠ 251-661-4040
Watson Lois N 251-661-4040
HOUSEHOLDS 11

RYLANDS ST (MOBILE)-FROM 1353 CONGRESS ST NORTH
+ SAINT STEPHENS RD CONTINUES
• ZIP CODE 36603 CAR-RT C015
204 Gooden Chris C 7 ♠
Gooden Mildred E
205 No Current Listing
206 Payton Julia M 5 251-432-0353
208 - 212 No Current Listing (2 Hses)
+ LOLA ST INTERSECTS
213 - 216 No Current Listing (3 Hses)
217 Pettaway Marcus 13 ..251-432-6283
218 No Current Listing
221 Washington Hattie B 24
225 Walker William 30 ♠
Walker Kim
+ CONGRESS ST INTERSECTS
251 Ⓓ Lenord Henry 251-890-7783
254 Kelly Carolyn Y 18
Kelly Kondra L
257 Ⓓ Wright May 251-415-0380
257 1/2 Goins James 12 ..251-432-1531
258 - 260 No Current Listing (2 Hses)
281 Smith Joseph L 2
265 Washington Leonard 2 251-432-4704
+ ADAMS ST INTERSECTS
301 No Current Listing
302 Holcombe Wyconda 3 251-694-7791
303 Wallace Ezzie C 26 ..251-431-0152
304 Garner Leanna 26 ♠ 251-433-0989
Garner Robert E 251-433-0989
305 Brown Courtney 21 ..251-433-5361
Brown Elizabeth S 251-433-5361
309 Ⓓ Jones Reginald
310 Ⓓ Rivers Edrice C
313 No Current Listing
315 Rush Walter L 29 ♠ 251-433-0572
351 Andrews Annie M 39 251-432-8376
+ BASIL ST INTERSECTS

RYLANDS ST Cont'd
355 No Current Listing
357 Roper Vaddie P 16 ♠
359 Wright Thomas C 20 ♠
Wright Lillie M
365 - 367 No Current Listing (2 Hses)
369 Bushe Margaret S 22 ♠ 251-438-5890
Bushe Vernitria A 251-438-5890
375 Shamburger Lawrence W & Stella W 19 ♠ 251-438-1282
377 Craig Gwendolyn M 8 251-690-9398
385 Tucker Stephanie 3 251-434-8917
+ DR MARTIN L KING JR AVE INTERSECTS
HOUSEHOLDS 39

RYLEE RD (THEODORE)
+ MARIE RD ENDS
• ZIP CODE 36582 CAR-RT R011
6663 Bryant Clifton J Jr & Lucy 19 ♠ 251-653-9213
6681 Herod Billy C Sr & Myra P 33 ♠ 251-653-7275
6723 Cooper James E 2 ♠
6730 Johnson Raymond A 8 ♠ 251-653-4240
6739 Small Jesse F Sr 19 ♠ 251-653-1390
6740 Hampton Roy L 4 ♠ 251-654-0994
6747 Byrd Walter M 33 ♠ 251-653-9792
Byrd Maxine F 251-653-9792
6760 Smith Douglas E 8 ♠
Smith Margaret D
6766 Booth Stephen W & Lisa A 8 ♠ 251-653-5074
6772 Polk Brian K 6 ♠
Polk Traci
6775 Street Charles L 26 ♠
6780 Ⓓ Thielker James B
6790 Ⓓ Boyd David L ♠
6800 Williamson Reagan A 2 ♠ 251-653-6789
Williamson Amber 251-653-6789
6810 Htoon Khine M 0 ♠ 251-653-7430
Htoon Sarah M 251-653-7430
6815 Lane Chance A 4 ♠
Lane Nancy C
+ SMITH RD BEGINS
HOUSEHOLDS 16

SABANA DR (SARALAND)
• ZIP CODE 36571 CAR-RT R002
1515 Shirey Benford F 6 ♠ 251-679-8590
Shirey Frank B 251-679-8590
HOUSEHOLDS 1

SABBATH ST (MOBILE)-FROM 783 RUTH ST WEST
• ZIP CODE 36606 CAR-RT C007
1950 No Current Listing
+ DAUPHIN ISLAND PKWY INTERSECTS
HOUSEHOLDS 1

SABER CT (MOBILE)
• ZIP CODE 36608 CAR-RT C004
1204 Naman Anthony M 5 ♠
1205 No Current Listing
1206 Pugh Arthur J Jr & Carolyn G 3 251-343-4069
1207 Ⓓ Hamilton Mary 251-345-7283
TRUE HELP nonclassified establishments 251-380-0019
1208 Bertsch Gerald D & Cynthia J 19 ♠ 251-344-0926
BUSINESSES 1 HOUSEHOLDS 5

SABLE CT (SEMMES)
• ZIP CODE 36575 CAR-RT R004
8581 Carter Deborah A 5 ♠ 251-645-9752
8591 Douglas Cedric M 5 ♠
8600 Higganbotham April 2 ♠ 251-649-6989
8601 Collette Terry L & Barbar M 2 ♠ 251-645-8452
Ⓓ Patterson Gerald B
8610 Drop Joseph J & Wanda 2 ♠ 251-645-4076
8611 Ⓓ Admiraal Nathan J ♠ 251-645-3323
Admiraal Mary 251-645-3323
8620 Portis Gerald L 2 ♠
8630 Ⓓ Lynch Dona M ♠
8641 Ⓓ Lowe Elizabeth V ♠
8650 Griffin Jean D 4 ♠ 251-645-3675
8651 Fox Ola H 2 ♠
HOUSEHOLDS 12

SABLE PALMS DR (MOBILE)-FROM 3083 CANARY ISLAND DR WEST
• ZIP CODE 36695 CAR-RT C052
7265 Statekwicz Steve W & Michelle M 5 ♠ 251-634-1618

This directory is property of Polk City Directories. It is leased for the personal use of the subscriber. Use of this directory is subject to the Terms of Use appearing on the title page of this directory. This information changes by 60% each year. For an updated directory call 1-800-275-7655 or www.citydirectory.com

TP	Adjoining	Source
-	✓	R. L. Polk Co.

SOUTHERN ST 2009

SOUTH ST Cont'd
185 Robbins Fran P [6] ▲
Robbins Mary F
186 Smith Michael B [20] ▲
.....251-476-3781
Smith Emily 251-476-3781
188 Wheeler Frederick G Sr [21] ▲
.....251-473-7923
191 Graham Sharon A [12] ▲
.....251-478-1855
+ HUNTER AVE ENDS
HOUSEHOLDS 44

SOUTH ST (THEODORE)-FROM 9899
HIGHLAND AVE WEST
+ PINEVIEW AVE CONTINUES
• ZIP CODE 36582 CAR-RT R003
2690 Coker Bruce A [12] ▲
THOMAS BOND SVC bonds-bail
.....251-973-0430
2900 Hall James S [27] ▲ ..251-973-2226
2931 Marion Steven G & Dawn L [10] ▲
2951 Pulliam Jeremy S & Brandy D [12] ▲
.....251-973-2965
2961 Williams Gabriel F & Susan A [12] ▲
2970 Smitherman Shannon R [2]
3040 McDonald Francis L & Dolores P
[16] ▲ 251-973-1927
+ HIGHLAND AVE INTERSECTS
3060 Johnson Brent W & Chani B [22] ▲
3061 Rigby Glenn R [25] ▲
.....251-973-2108
Rigby Linda S 251-973-2108
3071 Sheffield Hagood L [19] ▲
.....251-973-0848
3090 Maxey Jeremy B [7] ▲
Maxey Mary A
3101 CONCRETE RESTORATION SVC
concrete restrtn rpr/cleaning
.....251-973-0509
McCullough Wayne A & Clarice L
[6] ▲ 251-973-1313
+ DAUPHIN ISLAND PKWY BEGINS
BUSINESSES 2 HOUSEHOLDS 12

E SOUTH ST (CITRONELLE)
• ZIP CODE 36522 CAR-RT C001
7770 Dickinson Aubrey L [20] ▲
.....251-866-2379
Dickinson Debra D ..251-866-2379
7795 No Current Listing
7805 Lucas William W III & Michelle H [6]
▲
7820 Dickinson Karen A [8] ▲
+ CELESTE RD INTERSECTS
HOUSEHOLDS 4

W SOUTH ST (CITRONELLE)
+ S MAIN ST CONTINUES
• ZIP CODE 36522 CAR-RT C001
7915 Ⓓ Knight Martha K
7930 Whittington William B & Grace Q
[31] ▲ 251-866-7711
+ S MOBILE ST INTERSECTS
7940 Platt Ramona J [16] ▲
.....251-866-2160
Platt Eugene J Jr ...251-866-2160
7950 Craddock Mark N [17] ▲
.....251-866-2541
Craddock Regina M ..251-866-2541
7960 Robinson Frank B & Connie A [37]
▲ 251-866-7014
7995 Isler Robert S [6] ▲ ..251-866-9284
Isler Selena T 251-866-9284
8020 Gartman Donald H & Ann D [41] ▲
.....251-866-5611
8035 Reynolds Jeremy S [7] ▲
.....251-666-2981
Reynolds Corey T ...251-866-2981
6040 Leggett Dewayne & Terri D [14] ▲
.....251-866-9884
8045 Giles Jeremy [7] ▲ ...251-866-0061
Giles John J 251-866-0061
+ S 2ND ST INTERSECTS
8445 Prine Edward E [7]
8455 Newburn Danielle V [2] ▲
8465 Ⓓ Wilder April
Ⓓ Williams Catherine S
+ S 4TH ST INTERSECTS
+ S 4TH ST CONTINUES
8500 Davis Alvin O Sr & Annette S [16] ▲
.....251-866-5866
+ S 5TH ST INTERSECTS
HOUSEHOLDS 15

SOUTHAMPTON WAY (MOBILE)-FROM 6599
QUEENSBOROUGH CT NORTHEAST
+ PRINCETON WOODS DR S CONTINUES
+ PRINCETON WOODS DR W INTERSECTS
• ZIP CODE 36618 CAR-RT R008
1750 No Current Listing
1754 Ⓓ Brown Wilbert L
1755 Nord Damon J & Felicia R [11] ▲
.....251-343-8247
1759 Benjamin Collin J Jr [24] ▲
+ LIONS GATE CT ENDS
1763 Thompson Jared I & Regina [11] ▲
.....251-342-8450
1767 Sullivan Valarie Q [6] ▲

SOUTHAMPTON WAY Cont'd
1770 Cunningham Sherryl L [11] ▲
.....251-343-6515
Cunningham Lavorgie J Jr
.....251-343-6515
1771 Ⓓ Jones Yolanda F
1774 Rogers Curley L [15] ▲
Rogers Monvella M
1775 Pope Douglas L [6] ▲
.....251-414-5176
1779 Davis Mary G & Richard L [6] ▲
.....251-380-9324
1783 Reed Billy R [17] ▲ 251-380-9278
Reed Rosemary F 251-380-9278
1787 Gregory Willie I Sr [16] ▲
.....251-344-9378
+ QUEENSBOROUGH CT ENDS
1791 No Current Listing
+ WESTOVER WAY BEGINS
1801 Howard Cherryl C [14] ▲
.....251-461-0630
Howard Melissa R ...251-461-0630
1804 Kittler Corliss S [9] ▲
1805 Bush Janice M [33] ▲
1808 Knight Bessie M [15] ▲
1809 Smith Diane G & Forrest N [13] ▲
.....251-414-2786
1812 Lodge George W Jr [19] ▲
.....251-343-4743
1813 Watts Carolyn R [6] ▲
1816 Taylor James H & Evie B [2] ▲
.....251-343-3567
1817 Brooks John D Jr [12] ▲
Brooks John D II
1820 Jackson Jewel T & Raymond O [3]
▲ 251-344-9624
Ⓓ Mixon Aquarnetta
1821 Young Brenda M [24] ▲
1824 Buchanan Robert L Jr [20] ▲
.....251-341-0584
6400 - 6401 No Current Listing (2 Hses)
6404 Mitchell Jerome & Janice B [17] ▲
.....251-344-9893
6405 Barron Reginald L & Debra J [7] ▲
Ⓓ Johnson Reginald 251-725-0333
6408 Howard Consonia A [7] ▲
.....251-343-9338
+ PRINCETON WOODS DR E INTERSECTS
6412 Bettis Reginald [11] ▲
.....251-345-7233
6416 Moss Edward W [17] ▲
.....251-342-0426
Moss Wilyndra Y 251-342-0426
6417 York Arnetta [24] ▲ ..251-343-8377
6420 McMillan Frederick J & Georgia W
[16] ▲
6424 No Current Listing
6428 Jones Kenneth A Sr [15] ▲
Jones Korey
+ WIMPLETON CT ENDS
6432 Jackson Johnetta C & Larry A [21] ▲
.....251-460-2679
6436 Prince John A Jr [17] ▲
.....251-342-4098
Prince Eloise D 251-342-4098
6440 Ⓓ Langley Melanie A
+ WITHERSPOON CIR ENDS
HOUSEHOLDS 42

SOUTHBEND DR N (MOBILE)
• ZIP CODE 36619 CAR-RT C002
6080 Ⓓ Rowe Steve 251-665-7321
HOUSEHOLDS 1

SOUTHERN LN (GRAND BAY)-FROM 5353
SOUTHERN OAKS TRL WEST
• ZIP CODE 36541 CAR-RT R001
10675 Brown Brent D [7] ▲
.....251-660-7515
Brown Malle T 251-660-7515
10680 Ⓓ McDonald John ▲
10685 Cole John C [11] ▲ ..251-643-7139
Cole Virginia H 251-643-7139
10690 Daughdrill Dyle L [6] ▲
.....251-602-1888
Daughdrill Mary A ..251-602-1888
10691 No Current Listing
10700 Broughton Lawanna C [6] ▲
.....251-666-3301
10701 Mizell Pamela R [3] ▲
.....251-665-4876
10710 Ⓓ Hampton John ▲
10711 Lanier Ronald D & Jamie M [6] ▲
.....251-661-5336
10720 No Current Listing
10721 Prine Ricky F & Carolyn C [7] ▲
.....251-662-0837
10731 Phillips James D [2] ▲
.....251-665-5346
Phillips Diana 251-665-5346
+ SOUTHERN LN W ENDS
HOUSEHOLDS 12

SOUTHERN LN W (GRAND BAY)-FROM 10799
SOUTHERN LN
• ZIP CODE 36541 CAR-RT R001
5290 Ⓓ Coates Robert B ▲
.....251-661-9779
Coates Ida T 251-661-9779

SOUTHERN LN W Cont'd
5291 Yeager Ronald D Jr [6] ▲
.....251-661-3975
Yeager Leigh A 251-661-3975
5300 Shawn Richard E [6] ▲
.....251-666-0343
5301 Nettles Talmadge W & Patricia V
[9] ▲ 251-662-5865
5310 Willard Himon J Jr & Connie E [10] ▲
5311 Davis Johnny W [6] ▲
Davis Debra R
5320 Brewer Darrell K [6] ▲
.....251-660-1035
Brewer Joanne 251-660-1035
5330 Fleek William E [4] ▲
.....251-660-9358
5340 Edge Larson D Jr [6] ▲
.....251-665-9147
Edge Larry 251-665-9147
HOUSEHOLDS 9

SOUTHERN ST (MOBILE)
• ZIP CODE 36611 CAR-RT C009
1 Ⓓ Fuentes Hernandes Fermin
.....251-452-4784
2 Cuevas Kimberly H [12] ..251-457-3864
Cuevas Kevin C 251-457-3864
+ HOWELL ST INTERSECTS
3 Ⓓ Alexander James H
4 - 7 No Current Listing (4 Hses)
8 Boman Leonard R [10] ▲
.....251-452-1300
9 Caprara James B & Sharon V [29] ▲
11 Ⓓ Christoff Narkisha 251-378-8118
Jones Angelo [2] 251-452-1544
Jones Narkisha 251-452-1544
12 Dixon Violet E [9] ▲ 251-456-6184
Dixon Pamela J 251-456-8184
+ CANAL ST INTERSECTS
13 Slay James F & Peggy F [37] ▲
.....251-456-7015
+ CANAL ST CONTINUES
14 No Current Listing
15 Ⓓ Gallagher Francis L ▲
16 Thomas Elizabeth [23] ▲
.....251-456-8141
17 Thomas Meranda [3]
18 Ⓓ Cox Juanita
Khamphanh Nouanchanh [2] ▲
Khamphanh Bobby
19 No Current Listing
20 Ⓓ Johnston Ray G
21 Williams Jerry L [12] ▲ ..251-457-7570
22 Jones William T [31] ▲
23 Trawick Betty J [5] 251-458-5273
24 No Current Listing
25 Boutwell Carl D [5] ▲
26 Ard Brett M [3] ▲
Ard Amanda
Ⓓ Hassanpour Kim
27 - 29 No Current Listing (3 Hses)
30 Kelly Patrick M Sr [14] ▲
Kelly Patrick M Jr
31 Jones Shirley E [11] 251-452-3758
Jones Summer 251-452-3758
32 Perry Devin & Kimberly W [10] ▲
.....251-456-7282
+ WHEELER ST INTERSECTS
+ GULF ST INTERSECTS
HOUSEHOLDS 34

SOUTHERN WAY (MOBILE)-FROM 3805
SOLLIE RD WEST
• ZIP CODE 36619 CAR-RT C024
1 SOUTHERN UNITED FIRE
INSURANCE insurance
.....251-661-8008
• ZIP CODE 36609 CAR-RT C035
1050 Graves Hampton T III & Lisa L [9] ▲
.....251-343-4439
1051 Tullis Timothy S & Jennifer T [3] ▲
.....251-344-6853
1054 Huber Michael S [12] ▲
.....251-341-1438
Huber Lori H 251-341-1438
1055 Ⓓ Speir Michael W ▲
Speir Laurie G
1058 Stauter Kelly J [12] ▲
.....251-344-3148
1059 Rogers Robert D [8] ▲
.....251-345-0758
Rogers Belinda R 251-345-0758
1062 Felder Bobby B & Carolyn B [19] ▲
.....251-344-9179
1063 No Current Listing
1066 Hatcher Tony D [2] ▲
.....251-343-0382
Hatcher Dale T 251-343-0382
1067 Ⓓ Tropeano Ana K ▲
.....251-342-5685
Tropeano Karina 251-342-5685
1070 Briggs Jason T [6] ▲
Briggs Kellie L
1071 Cain Daniel J & Terri F [6] ▲
.....251-341-0779
1074 Young David P & Pamela E [6] ▲
.....251-342-2762
1075 Yang Jian [6] ▲ 251-316-3597

SOUTHERN WAY Cont'd
1078 Wyatt Gene A Sr & Charlotte H [7]
▲ 251-342-0497
1079 White Hugh L & Lisa T [13] ▲
.....251-345-1002
1082 Daly John K & Kerri R [12] ▲
.....251-414-3474
1083 Burleson Rhett J [12] ▲
.....251-341-5502
Burleson Jimmie R ..251-341-5502
1086 Morris Amy M [11] ▲
.....251-342-8449
1087 Middleton Robert B [9] ▲
.....251-343-3243
Middleton Jill 251-343-3243
1090 Fischer Robert & Frances J [11] ▲
.....251-343-1090
1091 Hitchcock Denis M & Mary S [12] ▲
.....251-344-6196
1112 Smith Melvin R Jr [25] ▲
.....251-342-1881
Smith Susan N 251-342-1881
1113 Krause Kent F & Sandra G [17] ▲
.....251-344-1449
1116 Ⓓ Wynn Edward A ▲
1117 Page Oscar P & Anita A [18] ▲
.....251-344-7369
1120 Stanley Bruce E & Christa J [11] ▲
.....251-340-0330
1121 Denson Scott E & Judith S [7] ▲
.....251-344-2449
1124 Ⓓ Anaya Rene G
Ⓓ Koulianos Joanne T ▲
.....251-342-3336
1125 Fusalotti William E [6] ▲
1128 Davila Manuel G & Ana L [9] ▲
.....251-343-2538
1129 Shell Richard T Jr [18] ▲
.....251-342-7600
Shell Barbara D 251-342-7600
1132 Hutchings Amy S [11] ▲
.....251-343-9686
Hutchings Steven M ..251-343-9686
1133 Williamson Harold E Jr & Sharon C
[2] ▲ 251-345-0612
1136 Hatcher Cedric J & Belinda A [9] ▲
.....251-344-8861
+ MACARTHUR PLACE CT INTERSECTS
+ MACARTHUR PLACE CT S INTERSECTS
BUSINESSES 1 HOUSEHOLDS 36

SOUTHERN OAK CT (MOBILE)
• ZIP CODE 36695 CAR-RT R030
8482 McDaniel Gregory K & Peggy L [2]
▲ 251-633-8620
8516 Wright Yolanda W [7] ▲
.....251-776-5954
8517 Collette Cameron H & Cynthia D
[11] ▲ 251-634-9610
8522 Ⓓ Robins Helen V ▲
8523 Dale Steve C & Christy E [10] ▲
.....251-634-4000
8526 Bishop David E [8] ▲
Bishop Lanell D
8527 No Current Listing
8532 Phifer Earl [6] ▲
8533 Pettis Roland D [9] ▲
.....251-639-0692
Pettis Carolyn 251-639-0692
8536 Richardson Mary F & Herman L [20]
▲ 251-634-9489
8537 Struppa Steven M & Maria A [15] ▲
.....251-634-1485
8542 Knowles Jeffrey S [12] ▲
8543 Ⓓ Vick Wscotty S
Vick Vickie L
8546 Stewart Christopher B [12] ▲
.....251-634-3062
Stewart Doris C 251-634-3062
8547 No Current Listing
8552 Ⓓ Cookston Tina M ..251-633-6928
8553 Fields Darrell S [2] ▲
Fields Beth
8556 Pickett Hosey P & Frances M [10] ▲
.....251-776-7226
+ WILLOW OAK DR INTERSECTS
HOUSEHOLDS 18

SOUTHERN OAKS CT (GRAND BAY)-FROM
5291 SOUTHERN OAKS TRL NORTHWEST
• ZIP CODE 36541 CAR-RT R001
10659 Crenshaw Carl & Rita C [11] ▲
.....251-662-6131
10668 Williams David E [8] ▲
.....251-660-9654
Williams Carol T 251-660-9654
10669 Hamilton Travis J [2] ▲
Hamilton Tera C
10678 Taylor Anthony T [8] ▲
10679 Murphy George S [7] ▲
Murphy Luci
Ⓓ Saux Zachary ▲ ..251-661-8341
10689 Salter James A [19] ▲
10698 Garron David L & April L [18] ▲
10699 Wickel Kevin M & Jessica R [7] ▲
.....251-662-0304
10708 Dellaccio Stephanie [2]

SOUTHERN OAKS CT Cont'd
10709 Douglas Dwight A [2] ▲
.....251-602-6558
Douglas Alan 251-602-6558
10718 Cross Jonathan P [7] ▲
Cross Kellie
10719 No Current Listing
10729 Ⓓ Houston Samuel W ▲
Molner Ryan [6] ▲ 251-662-7454
10738 Andrews Gaylyn K [7] ▲
.....251-662-6122
Andrews Kim 251-662-6122
Ⓓ Peters Lisa
10739 Mathers Joy R [3] ▲
N MOTION AUTO SALES LLC
auto dlrs-used cars ..251-665-1346
10749 Ryals Jason L & Shelly M [7] ▲
.....251-643-1777
10758 Ⓓ Jordan Traci ▲
10759 Ⓓ Navarro Daniel G ▲
.....251-665-3783
Navarro Kathey V ..251-665-3783
10766 Edwards John M [6] ▲
.....251-661-0537
Edwards Jada M 251-661-0537
10769 No Current Listing
10778 Hinsen Keith E [12] ▲
.....251-662-0052
10779 Wade Garrett R [3] ▲
.....251-660-2763
Wade Natasha C ..251-660-2763
10788 Gautier Brian T [4] ▲
Gautier Lani J
Jellcoat Lani E [6] ▲
.....251-661-6230
10789 Clark William M Jr [2] ▲
.....251-661-3735
Clark Donna W 251-661-3735
BUSINESSES 1 HOUSEHOLDS 28

SOUTHERN OAKS DR (SARALAND)
• ZIP CODE 36571 CAR-RT R003
10155 Vandevender Odie H & Maureen S
[11] ▲ 251-675-3371
10173 Banks Merlin J [19] ▲
.....251-675-4970
Banks Martha H 251-675-4970
10185 Mosley Robert K [2] ▲
.....251-679-9623
Mosley Terry P 251-679-9623
10190 Ⓓ Williams Francis 251-679-9647
10200 McDowell David J & Lynn F [22] ▲
.....251-675-6468
10225 No Current Listing
10230 Ross Johnny J Jr [13] ▲
.....251-675-5720
Ross Donnie T 251-675-5720
10260 Turner Clarence E & Gloria R [19]
▲ 251-675-4870
10265 Hager Jeffrey B & Gale [6] ▲
.....251-675-1504
10290 Mosley James C [22] ▲
.....251-675-7943
Mosley Charlynda ..251-675-7943
10301 Mills Allen W & Patricia R [11] ▲
.....251-675-9475
10315 Childers Raymond H Jr [6] ▲
.....251-675-1404
Childers Cynthia J ..251-675-1404
10335 Vanderbeck Allen C [6] ▲
Vanderbeck Tania
10340 Marsh Charles E & Cindy B [2] ▲
10360 Large Andrew S [12] ▲
Large Jenamarie H
10365 Stokley Jeffery E & Pamela C [21]
▲ 251-675-7549
10370 Waltman Nellie M & Eldridge L [18]
▲ 251-675-1111
10375 Creighton Curtis P Jr & Judy R [11]
▲ 251-679-9743
10385 Sikes George A & Mary M [30] ▲
.....251-675-0116
HOUSEHOLDS 19

SOUTHERN OAKS TRL (GRAND BAY)-FROM
10601 SOUTHERN LN SOUTH
+ DAWES RD CONTINUES
• ZIP CODE 36541 CAR-RT R001
5131 Allen Christopher S [9] ▲
.....251-602-5938
Allen Dana R 251-602-5938
5132 Gaviria Ricardo I [6] ▲
.....251-662-0338
Gaviria Katherine 251-662-0338
5141 McNeese Brian E [6] ▲
.....251-661-3698
5142 Lea Sherry S [2] ▲
5151 Small Verna R [9] ▲ ..251-662-1865
5161 Criswell Marion L [6] ▲
.....251-602-8445
Criswell Jennifer A ..251-602-8445
5162 Clark Jerry L [9] ▲ 251-661-6222
Clark Joan N 251-661-6222
+ DEAKLE CT BEGINS
+ DEAKLE CT CONTINUES
5181 Banks Ernest S [2] ▲
.....251-662-5743
Banks Hellen D 251-662-5743

This directory is property of Polk City Directories. It is leased for the personal use of the subscriber. Use of this directory is subject to the Terms of Use appearing on the title page of this directory. This information changes by 60% each year. For an updated directory call 1-800-275-7655 or www.citydirectory.com

TP	Adjoining	Source
-	✓	EQUIFAX Polk City Directory

CANAL ST 2001

CAMILLA CT (M)
Ⓝ Marie Jean 478-0606
Ⓝ Rouse Lucy 471-4282
101Ⓝ Hennessy Molly A
6 Annis K L [2] 479-0849
11 Watson J L [2] 649-2152
HOUSEHOLDS 10

CAMILLE CT (MOBILE)-FROM 1979 MERRILL RD WEST
· ZIP CODE 36695 CAR-RT R011
8207 Steed Roby [2] 633-7665
8260 Shankweiler Cheryl A [9]+ ☗
Shankweiler Donald C Jr
8261 Oberkirch Lawrence V [9]+ ☗ 633-9178
Oberkirch Karen L 633-9178
8270 Gardner Thomas E [8] ☗
Gardner Dawn T
8271 Parker Michael L [2] ☗ 633-5043
8280 Steed Roby [7] ☗
HOUSEHOLDS 6

CAMMEL ST (MOBILE)-FROM 1959 S MAGAZINE RD EAST
· ZIP CODE 36610 CAR-RT C053
348 Williams Bernard C [4] 456-7352
Williams Mary F 456-7352
349 McKee Moses Jr & Gwendolyn [7] ☗
353 Hill Jerrell L [3]+ ☗ 456-6178
Hill Elouise C 456-6178
355 Shears Theresa A [3]+ ☗ 456-7911
Shears Elbert T 456-7911
358 Taylor Lamera [3] 456-9388
359 Not Verified
360 Lewis Eric T [6] 452-1094
Lewis Lana T 452-1094
362 Quivers Cindy L [4] 456-5144
Quivers Terry V 456-5144
363 Washington Annie B [9]+ ☗ 456-6311
Washington Vernon 456-6311
372 Not Verified
374 Stone Vernice R [9]+ ☗ 456-4551
Stone Leslie 456-4551
604 Portis Lister C [4]
Portis Limontrio J
606 Donaldson Willie C Jr [4]
+ THOMPSON LN BEGINS
HOUSEHOLDS 13

CAMP ST (MOBILE)-FROM 216 N ANN ST WEST
· ZIP CODE 36603 CAR-RT C015
1301 Not Verified
1314 B Not Verified
+ CUBA ST INTERSECTS
HOUSEHOLDS 2

CAMP HALLS MILL RD (MOBILE)-FROM 4299 LUMSDEN BATTERY CIR E WEST
· ZIP CODE 36619 CAR-RT C031
5901 Not Verified
5914 Cole William J [9]+ ☗ 666-6564
Cole Sharon D 666-6564
5921 Knapp Darius L [9]+ ☗ 661-4652
Knapp Charles D 661-4652
5924 Aultman George B [5]
Aultman Brad
Israel Beverly M [5]
Israel Troy
5935Ⓝ Roberts Ralph N 666-6986
5941 Boulian Joseph H [9]+ ☗ 661-2687
5957 Ward Jack J [4]
Ward Virginia A
5960 Chapman Jacqueline D [5] ☗ 666-2723
5966 Rasco Barbara P [2] ☗
Rasco David W
5967 Not Verified
5974 Carr William H [9]+ ☗ 661-6632
Carr Lynn L 661-6632
5979 Hudson Brian [2] ☗ 666-8753
Hudson Lillian 666-8753
5988 Conner Marvin K [3]+ ☗ 661-2377
5991 Burnham Gwendolyn B Sr [4] ☗ 665-0412
6000-6001 Not Verified (2 Hses)
+ LUMSDEN BATTERY CIR W INTERSECTS
HOUSEHOLDS 17

CAMPANELLA DR N (THEODORE)-FROM 4701 CAMPANELLA DR S NORTHWEST
· ZIP CODE 36582 CAR-RT R005
4741 Clemons Creola M [9]+ ☗
Clemons Cherita C
4750 Walters Roosevelt A [9]+ ☗
4751 Timmes Rolando D [4] 653-5903
Timmes Lanita O 653-5903
4760 Hayles Linda P [7] ☗
Hayles Lashea R
4771 Dumas Larry D [9]+ ☗ 653-8167
Dumas Marcus D 653-8167
4775 Sullivan Willie A Jr & Jeanette [9]+ ☗ 653-5311
4780 Washington Joseph H & Annie [2]+ ☗ 653-0917
4781 Evans Carolyn Y [9]+ ☗
Evans Russell C
+ NEWCOMBE DR BEGINS
4820 Pettway Dorothy M [9]+ ☗ 653-8172
Pettway Ladell 653-8172
4830 White Elaine P [9]+ ☗
4831 Traywick Gary & Myrna [9]+ ☗ 653-1605
4840 Pettway Patrick [6] ☗
4841 Mitchell David Jr [2] ☗ 653-2953
4850 Burroughs Yvonne T [9]+ ☗

CAMPANELLA DR N (T)
Burroughs Damon III
4851 Weston Freddie [9]+ ☗ 653-5475
Weston Marsha R 653-5475
4860 Hayden Gerald E & Annie [9]+ ☗ 653-4986
4861Ⓝ Kimbell Tyra N
Kimbell Wendy
Nelson Lee E Jr [2] 653-9296
4870 Not Verified
4871Ⓝ Lawrence Senta 653-7979
+ OLD MILITARY RD INTERSECTS
HOUSEHOLDS 20

CAMPANELLA DR S (THEODORE)-FROM 4701 CAMPANELLA DR N WEST
· ZIP CODE 36582 CAR-RT R005
4731 Evans Latricia [9]+ ☗ 653-5203
4741 Goodwin Rev Alfred A [7] ☗ 653-5362
Goodwin Janice S 653-5362
4751 Beard Joyce F [9]+ ☗
4761 Simpson Patricia F [6] ☗ 653-0924
4771 Peyton Raymond C Sr [6]
4781 Larkin Leatrice & Joseph [9]+ ☗ 653-0146
4790 Not Verified
+ NEWCOMBE DR INTERSECTS
HOUSEHOLDS 7

CAMPBELL ST (MOBILE)-FROM 111 N LAFAYETTE ST
· ZIP CODE 36604 CAR-RT C005
1407 Caldwell David C [4]
Caldwell Marie D
Hoffman Marie D [9]+ ☗ 432-2044
Hoffman Lawrence 432-2044
1409 Black John C & Emma [9]+ ☗ 432-6462
1410 Collier Edward A & Mary [9]+ ☗ 438-1317
HOUSEHOLDS 4

CAMPFIRE DR (SEMMES)-FROM 9123 PONDEROSA DR N NORTH
· ZIP CODE 36575 CAR-RT R001
1960 Bedingfield Rebecca C [9]+ ☗ 649-2200
1963 Carriveau Laura M [5] ☗
Carriveau Kenny
1970 Jones R [2] 645-4688
1979 Bryant Sonja S [9]+ ☗
Bryant Frank K Jr
1980 Bryant Frank K III [9]+ ☗ 645-0144
Bryant Sevella P 645-0144
1983 Scarbrough Anthony [9]+ ☗ 649-0164
Scarbrough Joyce L 649-0164
2000 Peacock Jack T [7] ☗ 649-0144
2013 Fuqua Herbert J [7] ☗ 649-1105
Fuqua Jerry 649-1105
2020 Irby Joseph O & Karen [2]+ ☗ 649-4050
2023 Holland Larry L & Beverly [5] ☗ 649-9454
2030 Sollie Michael J [3] ☗ 649-7386
Sollie Lenore A 649-7386
2033 Price-Williams Joan E [9]+ ☗ 649-8373
2040 Parsons James A & Eunice [9]+ ☗ 645-0508
2043 Driver Joseph C [5] ☗
Driver Ann M
+ RUSTLERS CT BEGINS
2050 Jocius Robert L & Mary [9]+ ☗ 649-7255
2053 Beitzel Brenda L [3] ☗ 645-1124
Beitzel Kevin 645-1124
2060 Robinson Mark A & Sharon [9]+ ☗ 649-7866
2063 Velazquez David R & Anna [9]+ ☗ 649-6835
2070 Phillips Gerald W & Reca [9]+ ☗ 649-0168
2075 Murphy Fred E [6] ☗ 649-6977
+ EICHOLD RD ENDS
HOUSEHOLDS 20

CANACEE DR (MOBILE)-FROM 5349 TABARD DR SOUTHEAST
· ZIP CODE 36693 CAR-RT C050
3351 Griffin Timothy D [3] ☗ 661-2572
Griffin Shelia B 661-2572
3354 Miller Rodney J [9]+ ☗ 660-0650
+ MAUDELAYNE DR S ENDS
3400 Huggins Daniel T [9]+ ☗
3404 Hill Gary B & Terri [9]+ ☗ 666-4455
3408 Not Verified
3409 Wallace James B [2] 661-2160
3412 Not Verified
3413 Purvis Thomas J & Luz [9]+ ☗ 666-6969
+ JANEKYN DR INTERSECTS
HOUSEHOLDS 8

CANADA AVE (MOBILE)-FROM 2567 W MAIN ST SOUTHWEST
· ZIP CODE 36610 CAR-RT C011
601 Gaynor Clara L [2]
Howard Bessie L [4] 330-0307
602-603 Not Verified (2 Hses)
604 Parker Leathia P [9]+ 457-6589
Parker Eddie L 457-6589
605 Lacey Vanessa [7] ☗
Lacey Alice M
606 Not Verified
607Ⓝ Hurst E B 452-6188
608 Barker Lisa S [9]+ ☗ 456-1820
609 Not Verified
610 Penn Mary L [9]+
611 Weeks J M [3] 457-5306
612 Duncan Margaret A [2] 452-1824

CANADA AVE (M)
627 Stamps Celestine [2] 457-5655
+ W CANADA CT BEGINS
703 Howard Patrick J [2]
705 Carter Donna [4] 452-6177
708 Files Geraldine [5]
709 Not Verified
710 Gaston Shameka [5] 452-6864
711 Manassa Pinkie M [9]+
Manassa Adrian
712 Davis Rosena F [2] 456-2568
713 Lacy Roderica N [8] 456-4670
714Ⓝ Henderson Saddia 330-0974
715 Not Verified
716 Evans Linda D [2]
718-720 Not Verified (2 Hses)
722Ⓝ Moore Albert 457-3241
+ PERSONS ST INTERSECTS
HOUSEHOLDS 28

E CANADA CT (MOBILE)-FROM 675 PARSONS DR
· ZIP CODE 36610 CAR-RT C011
618 Winston Erica [2] 330-0723
620 Perine Tara T [4]
622 Barron Barbara J [9]+ 456-4916
Barron Michelle D 456-4916
624 Blackwell Alberta [4] 452-2520
Williams Alberta W [9]+ 457-7424
Williams Zitel 457-7424
626Ⓝ Bryant Shaunte 452-3496
628 Bynum Rochelle [2] 452-4879
630 Not Verified
632Ⓝ Lacey Pope Petrina 456-3382
HOUSEHOLDS 9

W CANADA CT (MOBILE)-FROM 703 CANADA AVE NORTHWEST
· ZIP CODE 36610 CAR-RT C011
625 Cleveland Ethel H [6] ☗ 452-1550
629Ⓝ Wade Eddie R
Wade Janice D
631 Not Verified
633Ⓝ Moran Lashaun 456-7056
635 Simmons Mildred W [2]
Simmons Freida M
637 Winters Marilyn L [2] 457-1491
639 Reed Annie M [6] 457-4114
HOUSEHOLDS 7

CANAL CIR E (MOBILE)-FROM 4133 CANAL DR EAST
· ZIP CODE 36619 CAR-RT R004
4050 Lewis Chester S & Deborah [9]+ ☗ 661-8300
4051 Nichols Cleo A [9]+ ☗ 661-3775
Nichols Elizabeth F 661-3775
4061 Mauldin Gladys B [9]+ ☗ 661-1393
4062 Parker Michael J [3]
4073 Wooley Jesse L & Mildred [2]+ ☗ 661-2762
4087Ⓝ Rodgers Gene E ☗
Rodgers Barbara V
4113Ⓝ McDow John M 661-6447
+ CANAL PARK DR BEGINS
4127 Shropshire Catherine C [9]+
4601 Reville Michael C [2] 602-5178
+ CANAL DR INTERSECTS
HOUSEHOLDS 9

CANAL CIR W (MOBILE)-FROM 4063 CANAL CIR E NORTH
· ZIP CODE 36619 CAR-RT R004
4570 Marshall Herman V [9]+ ☗ 661-7180
4576 Lassiter Doris W [9]+ ☗ 661-4619
4579 Tibbetts Alfred J & Minnie [9]+ ☗ 661-0435
4589 Marston Stephen H & Donna [9]+ ☗ 666-1977
4600 Knight James W & Ethel [9]+ ☗ 661-2945
4631 Not Verified
4604 Cherry Ronald [7] 666-6099
Cherry Janet P 666-6099
4612 Platt Paul E [9]+ ☗ 661-3425
Platt Bessie G 661-3425
4618Ⓝ McElderry Chris ☗
McElderry Tracy L
4620 Mills Donna G [9]+ ☗ 661-0161
4624 Martin Corbett D [5] ☗ 661-9888
Martin Douglas C 661-9888
HOUSEHOLDS 11

CANAL DR (MOBILE)-FROM 2901 FENNELL ST NORTHWEST
· ZIP CODE 36607 CAR-RT C011
751 Huff Kevin L [9]+ ☗ 479-4696
Huff Mary M 479-4696
755 Not Verified
757 Vaughan Louise [8] ☗ 479-8925
Vaughan Alma H 479-8925
759 Gordon Barbara J [9]+ ☗
Gordon Kimberly T
+ NORTHWEST DR ENDS
· ZIP CODE 36619 CAR-RT R004
3963 Dalton Ralph E & Doris [9]+ ☗ 660-9813
3973 Hobbie Albert D [9]+ ☗ 666-4953
Hobbie Laura G 666-4953
3983 Williams Dovie C [9]+ ☗ 661-4219
3984 Foster Kim E [4] ☗ 661-7009
Foster Teresa M 861-7009
3993 Not Verified
+ CANAL CIR E ENDS
4017Ⓝ Strickland Albert R ☗
4018 WINK truck trans brokers 666-3444
Wink Johnny A & Patricia [9]+ ☗ 661-9405
4025Ⓝ Prockup Donald Jr 661-9068
4037 Eldridge Charles D [3] ☗

CANAL DR (M)
4050 Reville Leo C Jr [9]+ ☗ 661-2738
4055 Pharr Robert E [9]+ ☗
Pharr Obra H
4062 Rice Kathleen P [9]+ ☗
Rogers Frederick J Jr [2] ☗ 602-5351
4065 Williams John S [2] ☗ 665-4380
4074 Whitfield Rev William E Jr & Nelda [9]+ ☗ 661-7594
WHITFIELD WILLIAM E 661-7594
4075 Bryars Krista S [5] ☗
Bryars Richard A
4085 Sims Michael W [3] ☗
4095 Roberts Gary M [3] ☗ 662-5988
Roberts Ann K 662-5988
4112 Westbrook Steven K [3] ☗
4132Ⓝ Huckeby Deann 666-4030
4135 Dyess Edwin W [9]+ ☗ 661-1176
Dyess Pauline E 661-1176
4143 Not Verified
4143 Cox Edmund R Sr
4150 Walley Mary V [9]+ ☗
4153 Odom Alfred D [8] ☗ 660-9044
Odom Darlene L 660-9044
4161 Not Verified
4173 Keith James C & Mary [9]+ ☗
4176 Ellis Carroll E & Kathy [4] ☗ 602-0770
4182Ⓝ Harrell James S 661-8127
Harrell Laura 661-8127
4207 LA TRUCK SERVICE trlr repr 602-6162
Rafferty Mark O [7] ☗ 602-6162
4214 Dees Jeffery M [3] ☗ 660-7107
Dees Frank M 660-7107
Griffin Brian R [3] 660-0681
Griffin Mona 660-0681
4219 James William H Jr [9]+ ☗ 661-8988
4224 Moring Joseph W & Anna [9]+ ☗ 661-6811
4229 Humphries Charles K Jr & Jacquelyn [9]+ ☗
4255 Reed William T [4] ☗ 660-5358
Reed Tim 660-5358
4258 McLaughlin Edward M & Norma [9]+ ☗ 661-5161
4267 Vickers Paul & Berneice [9]+ ☗ 661-5611
4268 Nelson George E [9]+ ☗ 661-3725
Nelson Buddy 661-3725
4277 Choina Scott M [5] ☗ 666-8547
Choina Voncille C 666-8547
+ CYPRESS SHORES DR INTERSECTS
4317 Hunt Carol L [2]+ ☗ 666-7495
Hunt Charles 666-7495
4329 Not Verified
4339 Humphries Charles K Sr [9]+ ☗ 661-8835
Humphries Kenneth 661-8835
+ CINDY DR INTERSECTS
BUSINESSES 3 HOUSEHOLDS 46

CANAL DR (THEODORE)-FROM 4447 FOWL RIVER RD SOUTH
· ZIP CODE 36582 CAR-RT R001
10871 Delamaire Paul III [4]
Delamaire Sharon
10881 Webster William K [5]
Webster Keith
10911 Bush Cynthia C [9]+
Bush Jack
Campbell Cynthia [2]
10916Ⓝ Patterson Ester 973-1640
10926Ⓝ Aitcheson B 973-0413
10926 a Not Verified
10931Ⓝ Johnson Bruce A
Johnson Henry
10968 Calhoun Richard W [9]+ ☗
CALHOUNS AIR CONDITIONING & REFRIGERATION refrig contr 973-1135
10976 Mosley Betty L [9]+ ☗ 973-1026
Mosley Randy L 973-1026
11001Ⓝ Huggins Patricia B 973-1343
11015 Davison William S [8] ☗ 973-0501
Davison Floyd E 973-0501
11020 Jordan Troy E [9]+ ☗ 973-0154
11025Ⓝ Duncan Joseph R 973-9046
Mosley Georgette D & Richard [7] ☗ 973-1540
+ BAYOU DR ENDS
11061 Weller Percy F [9]+ ☗
Weller Frank
11081 Targett Earlene H [7] ☗ 973-1322
11084 Not Verified
11100 Roberts Thomas M [2] 973-2791
11111 Williams John R Sr [9]+ ☗ 973-1543
Williams Lavate P 973-1543
11116 Reynolds Mary C [9]+ ☗ 973-0567
11121 Chenoweth Gale G [9]+ 973-2783
11131 Ellington Robert L [9]+ ☗ 973-2878
Ellington Eloshia T 973-2878
11141 Smith Robert A [9]+ ☗ 973-1312
Smith Martha T 973-1312
11151 Dempsey Harold M [9]+ 973-1762
Dempsey Allison A 973-1762
11155 Scroggins Eloise B [7] ☗
Walker Vernell [9]+ ☗ 973-0612
11161 Davis Rubert M [4] ☗ 973-1876
Davis April Y 973-1876
11181Ⓝ Davis Charles J 973-2933
BUSINESSES 1 HOUSEHOLDS 29

CANAL LN (MOBILE)-FROM 2032 POINT LEGERE RD SOUTH
+ WATERVIEW LN ENDS

CANAL RD (MOBILE)-FROM 4499 PARK RD WEST
· ZIP CODE 36605 CAR-RT R001
1364Ⓝ Hopper H N 478-5913

CANAL RD (M)
1367 Dunlap Irene B [9]+ ☗ 479-0998
1368 Meyer Lewis A & Martha [9]+ ☗ 478-6482
1405Ⓝ Catchot S W 471-3090
1409 Turner John D [9]+ ☗ 478-4611
Turner Mildred M 478-4611
1412Ⓝ Hippensteel Melissa 479-1368
1417Ⓝ Vegliacich Thomas E 478-5365
1424 Not Verified
1428 Freeman Ronald W [2] ☗
Freeman David P
1431 Hayes James M [6] 479-5995
1500 Noel Margaret D [9]+ ☗ 479-2449
1501 Not Verified
1502 Noel Ralph [4] ☗ 476-4940
Noel Winnie M 476-4940
1505Ⓝ Hayes James M ☗
1508 Smitherman William J [2]
1509 Stewart Terry L & Faith [9]+ ☗ 476-1816
1512Ⓝ Pritchard Charles R 479-5734
1513 White Edward D [3] 478-3467
White Duane 478-3467
1516 Burgess Al [6] ☗
Burgess Lorrie G
Noel Audrey G [5]+ ☗ 479-9369
1519Ⓝ Brown Norman A 479-0969
1520 Not Verified
1525 Noel Terry D & Sherri [9]+ ☗ 450-0122
1526 Kaulback Walter G [3]
1600 Not Verified
+ DAUPHIN ISLAND PKWY INTERSECTS
1608 Not Verified
1612 Lewis Lonnie P [9]+ ☗ 473-2518
Lewis Judy D 473-2518
HOUSEHOLDS 27

CANAL ST (CHICKASAW)-
· ZIP CODE 36611 CAR-RT C002
1Ⓝ Dunagan Clyde K 479-6767
2 Bramblett Donald E & Carol [8] ☗ 457-8996
3 Oglesby Brenda B [9]+ ☗ 330-0821
Oglesby Jenni 330-0821
Palmer Allen [2] 457-9270
6 Callen Paul C [9]+ ☗ 456-6991
9 Oglesby Diane [3] ☗ 452-5779
Oglesby Brenda K 452-5779
Palmer Allen B [2] 452-8779
Palmer Lynette 452-8779
10 Bettis Doris F [4] ☗
Bettis Richard T
Hall Ben [4] 452-3260
14 Smith Derrick D & Hettie [5] ☗
15Ⓝ Blackman Angela N
16Ⓝ Stephens Charles A 452-4990
HOUSEHOLDS 12

CANAL ST (MOBILE)-FROM 349 S WATER ST
+ GULF ST INTERSECTS
+ RAILROAD CROSSES
+ HOWELL ST INTERSECTS
+ S ROYAL ST INTERSECTS
· ZIP CODE 36603 CAR-RT C009
111 MOBILE COUNTY COMMUNITY CORRECTIONS CENTER CNTY PR 694-3296
MOBILE COUNTY COMMUNITY CORRECTIONS CENTER 694-6460
+ SAINT EMANUEL ST BEGINS
153 BAILCO BONDING COMPANY bail bonding 432-6300
155 AMERICAN BONDING COMPANY bail bonding 432-0005
+ S CONCEPTION ST BEGINS
+ N FRANKLIN ST ENDS
· ZIP CODE 36602 CAR-RT C003
500 Sigler Arnez [4] ☗
Sigler Virginia T
+ S CEDAR ST ENDS
+ N WARREN ST INTERSECTS
+ S DEARBORN ST INTERSECTS
+ ESLAVA ST ENDS
+ S WASHINGTON AVE ENDS
708Ⓝ Nichols Shanna 433-3856
+ S SCOTT ST INTERSECTS
+ N BAYOU ST ENDS
+ MONROE ST ENDS
+ S JEFFERSON ST ENDS
856 Clarke Adline C [9]+ 432-2103
+ S BROAD ST INTERSECTS
· ZIP CODE 36606 CAR-RT C007
1800 Anderson Lavonna [9]+ ☗ 478-7301
Anderson Ezell Sr 478-7301
1840 Britt Irwin G [9]+ ☗ 476-1652
1842 Harvey Rudolph & Denise [9]+ 478-9763
1843 Frazier Shamika [9]+ 478-9763
Frazier Patricia A 478-9763
Nettles Chester L [7] ☗
Nettles Patricia A
1844 Brown T [9]+ ☗ 479-7850
Brown Frederick 479-7850
1845 Webster Warren M & Dorothea [9]+ ☗ 473-9833
1846 Lewis Ed [2] 476-0917
1848 Kininessi Abbie L [9]+ ☗
+ LESESNE ST INTERSECTS
1850 Kent Rosalind W [4]
1851 Smith Wayne P [5] ☗
Smith Knute
1852Ⓝ Kerr Ann M 473-2717
1853 Not Verified
1854 Dixon Henry M [9]+ ☗ 473-6555
Dixon Herman J 473-6555
1855 Howell Estelle J [9]+ ☗
1857 Not Verified
1859Ⓝ Calhoun Lorraine 471-4640
1861 Dennis Johnnie G [9]+
Gunn Johnnie M [9]+ ☗
Gunn Tony L
+ RICKARBY ST INTERSECTS
1905 Grafton Walter M [5] ☗ 476-3256
1907Ⓝ Sealy Lawrence 476-4755
1909 Gaston Cheryl E [6] 476-4385

TP	Adjoining	Source
-	✓	EQUIFAX Polk City Directory

GULF ST 2001

GRIDER RD (M)
1901 Turner Robert E Jr [5] ☗
Turner Lee
1909 Dodson Earl [9]+ ☗
Dodson Larry S
1917 Gaillard Winston D & Deborah [9]+ ☗ 342-1182
1936Ⓝ Pritchett Bill L
1952 Grider Paul S [9]+ ☗ 343-7613
1956 Pritchett Billy L & Janet [9]+ 343-4736
+SUMMER PLACE DR N BEGINS
1960 Hall Beverly F [9]+ ☗ 342-4394
2000 Grider Randolph R [9]+ ☗ 342-2894
Grider Raymond E 342-2894
2001 Knickerbocker Kenneth E & Candy [4] ☗ 343-0834
2006 Willingham Kenneth W [8] ☗
Willingham Constance E
2007 Markell Voncile F [9]+ ☗
Markell Lee
2012 Thomas Marie G [9]+ ☗
2051 Owens Kenneth L [9]+ ☗ 460-5904
2054 Grider Donald E & Susan [9]+ ☗ 344-6576
2062Ⓝ Robinson Robert 343-0612
2100 Lister Walter R [8] ☗ 341-1736
+ROSE HILL LN ENDS
2101 Combs E B [9]+ ☗ 344-6480
Combs Shawn C 344-6480
E B PAINTING painting'paper hanging 661-3933
2111 Norton William A [9]+ ☗
2112 ERRANDS 342-1590
EVERGREEN TECHNOLOGY process cntrl instrmts 343-9393
Lee Thad M & Patricia [6] ☗
2115Ⓝ Furr C L 344-4795
Furr Glynda [2] 316-0958
2116 Furr Judson J [2]
BUSINESSES 3 HOUSEHOLDS 25

GRIFFICE RD (MOBILE)-FROM 3322
CHING DAIRY RD WEST
· ZIP CODE 36618 CAR-RT R003

7131 Rigney W B [9]+ ☗ 649-3401
Rigney Lou B 649-3401
7151 Fuqua Joan P & James [9]+ ☗
SLOKE & FUQUA PROCESS SERVICE word process eqp 645-0034
7161 Phillips Christine & Melvin [9]+ ☗ 649-3042
ⓃWarden Ron 645-5153
7200 Stokley William T [9]+ ☗ 649-6483
Stokley Genelle C 649-6483
7201 Johnson Curtis R & Pamela [5] ☗ 649-8859
+SKY TERRA DR INTERSECTS
7240 Not Verified
7241 Duck Edward S [9]+ ☗
Duck Edward M
7250 Ermis Keil C [3] 649-0242
Hicks Michael T [9]+ ☗
Hicks Jessie P
HICKS GEORGE beef cattle 649-1506
7250 a Not Verified
7261 Parman Noble R & Marjorie [8] ☗ 649-8336
7270 Wingard Sidney W [9]+ ☗ 645-0282
Wingard Sheila T 645-0282
7300 Furr Cathy G [9]+ ☗
+WOODARD DR INTERSECTS
7331 Barnes Paul W [9]+ ☗
Boyes Tony L & Crystal [2] 649-1162
Childs Crystal A [2]
7351 Griffin Ocie S [9]+ ☗ 649-8161
GRIFFIN B B 649-8161
7360Ⓝ Cook Marsha 649-5449
7400 Hicks William [2] 645-9604
Hildreth Aulston M [9]+ ☗ 649-0325
Hildreth Betty L 649-0325
7410 Hildreth Jane T [9]+ ☗
Hildreth Aulston M Sr
7425Ⓝ Dupre Debra B 649-7824
BUSINESSES 3 HOUSEHOLDS 23

GRIFFIN ST (MOBILE)-FROM 2760
CARTER AVE NORTHWEST
· ZIP CODE 36617 CAR-RT C001

1701 Not Verified
1704 Green Charlie [2] 457-8915
1705 Batteaste Michael R [2]+ ☗ 456-8649
Batteaste Joeana H 456-8649
1706 Moore Iletha B [9]+ ☗ .. 457-5263
Moore Nathaniel 457-5263
1709 Not Verified
1713Ⓝ Johnson Mona 457-2864
1714 Dailey Doris [5] 457-8226
1715-1716 Not Verified (2 Hses)
1717 Penn Ellis E [9]+ ☗ 456-1561
Penn Rachel E 456-1561
1718 McCants Charlie J [2]
McCants Arnette
Montgomery Calvin R [9]+ ☗ 457-1564
Montgomery Willie 457-1564
1719Ⓝ Pryear Catherine 456-2456
1720 Pruitt Robert [2]+ 457-1914
1721 Carmichael Alfred [9]+ ☗ 457-3634
1723-1725 Not Verified (2 Hses)
+FIRST AVE INTERSECTS
HOUSEHOLDS 17

GRIFFITH CIR (MOBILE)-FROM 2601
GRIFFITH CIR S NORTHWEST
· ZIP CODE 36606 CAR-RT C016

2701 Gibson Frederick B [9]+ ☗ 479-0799

GRIFFITH CIR (M)
Gibson Elvina K 479-0799
+HALLS MILL RD INTERSECTS
2705 Knight Linda M & Michael [5] ☗
2707 Not Verified
2714 Boatman S L [2] 478-3867
+GRIFFITH CIR E ENDS
+MCRAE AVE ENDS
HOUSEHOLDS 4

GRIFFITH CIR E (MOBILE)-FROM 2560
GRIFFITH CIR W SOUTHEAST
· ZIP CODE 36606 CAR-RT C016

1052 Eubanks Billy [3] 476-4745
James Elizabeth D [6] ☗ 479-3082
James Joseph P 479-3082
ⓃLofton John M 471-1652
1053 Wilkinson Dewey T [9]+ 476-5435
+GRIFFITH CIR S INTERSECTS
1054 Willard William M [9]+ ☗ 476-7852
1055 McDonald Aubrey E & Rebecca [9]+ ☗ 476-8471
1056Ⓝ Stoudt Eric 471-1784
1057 Burch Ranol O [8] ☗ 479-9156
Burch Sara H 479-9156
1059 Brunson Linda L & Billy [8] ☗ 476-5468
1061 Stout Dean R [6]
Stout James W
STOUT BUILDING COMPANY res constn 479-3245
+MCRAE AVE ENDS
+GRIFFITH CIR ENDS
BUSINESSES 1 HOUSEHOLDS 10

GRIFFITH CIR S (MOBILE)-FROM 2651
HALLS MILL RD WEST
+GRIFFITH CIR BEGINS
+GRIFFITH CIR E ENDS
· ZIP CODE 36606 CAR-RT C016

2650 England Ronnie D [4] 473-2853
2652 Hall Mildred M [9]+ ☗ 479-3108
2654 Daves Debra G [2]
2655 Fowler Ralph C [9]+ ☗ 476-2921
Turner Darren [3]
Turner Wrvt
2656-2657 Not Verified (2 Hses)
2658 Booth Raeford [9]+ ☗ 478-6737
Booth Earl R 478-6737
2659 Walker Rachel A [2] 476-0796
2660 Wyatt Charles H [9]+ ☗ 478-7737
2661 Horne Rhonda S [5] ☗
2662Ⓝ Anderson M H 479-8866
2664Ⓝ Gregor Mary J 473-6223
+GRIFFITH CIR W BEGINS
HOUSEHOLDS 13

GRIFFITH CIR W (MOBILE)-FROM 2699
GRIFFITH LN N SOUTH
+GRIFFITH CIR E BEGINS
· ZIP CODE 36606 CAR-RT C016

2599 Not Verified
2601 Watkins Robert [2] 478-1878
2602 Frye Sandy & Harold [6] ☗ 478-4693
2603 Hinton David W & Tara [3] ☗
2604 Anthony Leslie H [2] 478-5939
2605 Not Verified
2607Ⓝ Pope Billy 471-3338
2608-2609 Not Verified (2 Hses)
2610 Phillips Frank J [9]+ ☗ . 478-6520
2611Ⓝ Tucker Martha 473-9825
2612 Smith Slater [9]+ ☗ 478-6664
2614 Norton Marie [4] 471-3894
2618 Parker Maxine D [3] ☗ . 473-4444
Parker Denise 473-4444
2620 Wade John T [7] ☗ 479-2813
2622 Not Verified
2624 Childs Evelyn A [6] ☗
2626 Castro Lucille D [9]+ ☗
Castro Juan O
2627 Burns William [2] 476-6065
Burns Joseph 476-6065
2628-2632 Not Verified (4 Hses)
2633 Cayton Margaret R [3] .. 473-1047
2634 Parker John T [6] 478-0818
2636 Lyles Bernice P [9]+ ☗ . 478-1362
2637Ⓝ Posey Lu W 476-8730
2638Ⓝ Black George W 471-2749
2639 Blackmon Thomas L & Elizabeth [9]+ 476-6430
2640 Not Verified
2646Ⓝ Mathhues James D
Mathhues Nancy P
Parrott Donald E [9]+ ☗ 471-1789
Parrott Dorothy S 471-1789
+GRIFFITH CIR S ENDS
+HALLS MILL RD INTERSECTS
HOUSEHOLDS 32

GRIFFITH LN N (MOBILE)-FROM 1001
GRIFFITH CIR E WEST
· ZIP CODE 36606 CAR-RT C016

2650Ⓝ Miller Albro K Jr
Miller Kenny
2651 Lambert Olga L [6] 473-8549
2652 McLendon Betty F [8] ☗ 478-8987
McLendon Robert R 478-8987
3 Scott Betty M [2]
3 Scott James L
2654 Reiser Michelle [9]+ ☗
2655 Not Verified
2656Ⓝ Winstead William 472-8397
2659 Bahm Josephine T [7] ☗ 450-0920
+GRIFFITH CIR W BEGINS
HOUSEHOLDS 8

GRIMES ST (MOBILE)-FROM 2301
JONES LN EAST
· ZIP CODE 36610 CAR-RT C053

854 Burrell Ronald L & Billee [9]+ ☗
Walker Willie E [5] 452-4798

GRIMES ST (M)
856 Dunning Pinkie W [9]+ ☗
Edwards Carolyn A [9]+ ☗ 457-0294
858 Not Verified
Edwards Angel R 457-0294
+EDWARDS ST INTERSECTS
HOUSEHOLDS 5

GRISHILDE DR (MOBILE)-FROM 5201
TYDEN CT WEST
· ZIP CODE 36693 CAR-RT C034

3100 Moon J R [2] 661-1056
3101 Lowery Dennis M Sr & Deborah [8] ☗
3105 Harkins John W & Debra [4] ☗
3106 Hill Lawson L & Anita [8] ☗ 665-7182
3109 Naylor Barbara H [9]+ ☗ 660-8549
+TABARD DR INTERSECTS
5300 Ankerson William L III [9]+ ☗ 661-5643
Ankerson Catherine B . 661-5643
+TYDEN CT CONTINUES
5301 Smith Ricky J [8] ☗ 660-2984
Smith Ralph J 660-2984
5304 Stringer Betty B [9]+ ☗ 666-1916
5308 Ward James L [2] ☗
5311Ⓝ Clague William H
Clague Florence D
Ward James L Sr & Margaret [5] ☗
5312 Not Verified
5315 Duffield Richard D & Fannie [9]+ ☗ 661-9225
5316 Wampler Richard E [4] ☗ 662-0309
Wampler Barbara 662-0309
5319 Bedwell Martha R [9]+ ☗ 661-4611
5320 Chapman Margaret D & Carl [9]+ ☗
5354 Perez Plneda Federico [2] 666-9792
+SHORTLEAF DR ENDS
HOUSEHOLDS 17

GRISSOM DR (SARALAND)-FROM 4239
SHEPARD DR S NORTH
· ZIP CODE 36571 CAR-RT R004

7305 Addison Juanita A [9]+ ☗
Addison Fred W
7315 Baria Bobette M [2] ☗ .. 675-7967
Baria Jimmy L 675-7967
Booker Bobette M [2]
7326 Frost Lee [4] ☗ 679-9305
Frost Willard L Jr 679-9305
7334 Pierson Corky C & Patricia [9]+ ☗
7342 Davidson Frank M [4] ☗ 675-9535
Davidson Audrey T 675-9535
7345 Kilpatrick Rebecca I [6]
Kilpatrick Phyllis M
Lipford Dennis E [5] ☗ 679-4943
Lipford Phyllis M 679-4943
7351 Weaver Roy M [9]+ ☗ .. 675-6936
Weaver Linda M Jr 675-6936
7352 White Everette D & Patricia [9]+ ☗ 675-9962
7374 TRU-HONE knife saw'tool sharpen 675-4247
Ward Max R & Judith [9]+ ☗ 675-4247
7408 Spencer Perry I [9]+ ☗. 675-4713
Spencer Michael 675-4713
+SHEPARD DR E BEGINS
7411 White Robert W [3] 679-4406
White Anna S 679-4406
+GLENWAY BEGINS
+SPACEVIEW DR ENDS
BUSINESSES 1 HOUSEHOLDS 13

GROVE CT (MOBILE)-
· ZIP CODE 36605 CAR-RT C019

2100 Hall William E [8] ☗ 478-9778
Hall Holly K 478-9778
2101 HOLLADAY ROSS ATTORNEY atty 479-4429
2103 Smith Jason K [2] ☗
Smith Timothy R
2109 Parker Walter K [4] 476-7464
2150 Harold Flora H [9]+ ☗ .. 476-1067
2151 Guess Adam C [2] 479-8791
2153 Sullivan Peggy [2]
2156 Not Verified
2157 YAYA'S 476-6144
2158 Moore Arthur T [3] 479-9101
2160 Boone Ed [2] 479-7837
Stovall George B [2] ☗
Stovall Audrey
2161 Greene David W [5] ☗ . 479-3538
2167 Leggett Lucy A [9]+ ☗
+RIVERSIDE DR INTERSECTS
BUSINESSES 2 HOUSEHOLDS 12

GROVE ST (MOBILE)-FROM 1260 S
ANN ST WEST
+OLIVE ST INTERSECTS
· ZIP CODE 36605 CAR-RT C014

1355 Freed Lucy L [9]+ ☗ 438-3809
Freed Reginald 438-3809
1357 Not Verified
1358 Beckford Daidre [8] 438-9448
Beckford Azalean B 438-9448
+LEO ST INTERSECTS
1404 Williams Oggie M [9]+ ☗
1406 Laigy Deloris W [9]+
1407 Morris Tommie B II & Geraldine [9]+ ☗ 432-7808
1408 Jackson Rosalean P [9]+ ☗ 432-6614
Jackson Shatisha D 432-6614
1409Ⓝ Spencer Dorothy 432-3758
1410 Thomas Carolyn L [9]+ ☗ 438-2481
1411Ⓝ Lee Joyce M 433-5046
+MONTROSE ST INTERSECTS
+MICHIGAN AVE INTERSECTS

GROVE ST (M)
HOUSEHOLDS 10

GROVER AVE (MOBILE)-FROM 395
CHIN ST NORTH
+BUTTS ST ENDS
+W BAY BRIDGE RD INTERSECTS
· ZIP CODE 36610 CAR-RT C053

55 CENTRAL MACHINE WORKS 457-9647
59 Not Verified
+WILLJOHN ST INTERSECTS
+BAY BRIDGE RD INTERSECTS
63 Law Earle Sr [9]+ ☗
Law Billy E
64 Ball Vanessa A [2]
Finklea Andre J [8] ☗ .. 456-4653
Williams Terrance D [9]+
65 Law Cora L [7] ☗ 456-2911
Law Earl 456-2911
68 Brown Sandra K [9]+ 457-0619
69 Gray Claudia M [9]+ ☗ 457-6346
Gray Ferdinand 457-6346
72 Beck Tamica L [8] 330-0653
75 Mose Robert L [2] 457-1476
76 Not Verified
79 Mose Steven J Sr [4] 452-1306
Patrick Richard E [7]
Patrick Sharol J
82 Labyzon Melvina T [9]+ ☗ 457-3152
Labyzon Lashandra K.. 457-3152
88 Foster Carrie T [9]+ ☗
93 Anderson Massie P [9]+ ☗
Ruffin Massie P [9]+ ☗ 456-9683
96 McPhearson Robert W [9]+ ☗ 452-8376
McPhearson Ruby G ... 452-8376
99 James Margarette A [2] ☗
+MEAHER AVE INTERSECTS
BUSINESSES 1 HOUSEHOLDS 19

GUILDER DR (MOBILE)-FROM 8807
DUTCHMAN WOODS DR
· ZIP CODE 36695 CAR-RT R023

2821 Lewis Jerry J Jr [4] ☗ .. 639-1375
Lewis Jeff 639-1375
2822 Not Verified
2833 Foster Robert W [8] ☗ . 633-7082
Foster Betty B 633-7082
2834 Hall Philip M [7] ☗ 633-3616
Hall Kelly D 633-3616
2844 Bailey Kevin [2] 639-9824
Watson Valerie L [6] ☗
2845 Maxie Doris J [3] ☗ 634-3265
2848 Urquhart Daniel M [9]+ ☗
2849 Sweetland Todd S [2] ☗ 634-8567
2855 Andrus Michelle M [7] ☗ 633-2284
2856Ⓝ McConnell A 639-1123
2863 Stienstraw Jacob B [2] ☗ 634-0650
2864 Crigger Daniel F [3] ☗ .. 639-9813
Crigger Jennifer J 639-9813
HOUSEHOLDS 13

GUINEVERE DR (MOBILE)-FROM 6601
KING ARTHUR DR
· ZIP CODE 36619 CAR-RT C007

5076 Ward Jason M [9]+ ☗
Ward Keri L
5077 Not Verified
5089 Dressler Ronald [9]+ ☗
Dressler Alicia C
5115 Barrick Karen B [9]+ ☗ 666-7092
5127 Barnes Louis [5] ☗ 660-6167
Barnes Dave L Jr 660-6167
5139 Garrick Patrick R [9]+ ☗
Garrick Sean P
5144 Lynn David R [8] ☗ 661-1846
Lynn Denise R 661-1846
5145 Davis Gloria [7]
Davis Penningto
Pennington Gary L & Patricia [9]+ ☗
5146 McDonald Priscilla C [9]+ ☗ 661-1031
McDonald William P 661-1031
5150Ⓝ Hawkins T E 661-6338
5153Ⓝ Busby A T 660-5343
5162 Young Nellie B [9]+ ☗ .. 661-5184
+FAIRLAND DR INTERSECTS
HOUSEHOLDS 13

GULF CT (THEODORE)-FROM 5393
DOG RIVER LN WEST
· ZIP CODE 36582 CAR-RT R009

3700 Keller Alton D & Terri [7] ☗ 443-6815
3707 Ross David M & Susan [9]+ ☗
3710Ⓝ Hughes Thomas G 443-8852
3717 Fredricks G E [5] ☗ 443-8552
Fredricks Elaine G 443-8552
3719Ⓝ Rushing Melba J 443-9335
Rushing David K 443-9335
3720 Lammon Mark A [2] ☗
Lammon Linda S
3721Ⓝ Daughdrill Curtis R ☗
HOUSEHOLDS 7

GULF DR (MOBILE)-FROM 911 W GULF
TERRA DR SOUTHEAST
· ZIP CODE 36605 CAR-RT C018

2450Ⓝ Reese Reynola 450-0680
2452 Gibbs Levada C [6]
Gibbs Gabrella S
2453 Anderson Grant E [9]+ ☗ 479-7267
2454 Davis Sheryl S [5] ☗ 479-2983
Davis Earlene S 479-2983
2455 Andrews Tracee L [4] ☗
Andrews Usherla D
2456 Andrews Terrell D [8] ☗
Andrews Seketha A
2457Ⓝ Craig Gia

GULF DR (M)
2458 Hale Z C [9]+ ☗ 473-1840
Hale Evelyn L 473-1840
2459 Not Verified
2460 Hall Ocie L [9]+ ☗ 476-6362
Hall Helen L 476-6362
+E GULF TERRA DR INTERSECTS
+RAILROAD CROSSES
+W STUART DR INTERSECTS
HOUSEHOLDS 10

GULF ST (MOBILE)-FROM 175 HOWELL
ST NORTH
· ZIP CODE 36611 CAR-RT C002

1 Lowe Ronald D [9]+ ☗ 457-0720
Lowe Linda R 457-0720
2 Clement Joanne A [9]+ ☗
Clement Henry A
3Ⓝ Reeves Inez 452-2542
4 Brown Donnie W [9]+ ☗ 457-7389
+HILL ST BEGINS
5 Shora Franklin Jr [5]
Shore Elizabeth A
6Ⓝ Yames Evelyn M 456-1020
7 Not Verified
8 Pennington William G [9]+ ☗
9 Cresong Kathy [2] 452-1732
+OAK ST BEGINS
10 Loewen Leon A & Judith [9]+ ☗ 456-0186
11 Orso J [2] 330-0527
Peterson O M [2] 456-5852
12 Ruffin Annie E [2] 456-9682
14 Owens Jeremy [9]+ ☗ 456-3016
Owens Mack L 456-3016
15 Dees William D [5] ☗
Dees Rita J
+PINE ST BEGINS
16Ⓝ Adams L M 452-2321
Ⓝ Bermudez Linda M
1-A Not Verified
17 Reeves Clara P [9]+ ☗ 457-4490
18 Owen David W & Judy [9]+ ☗
19 Gonzalez Dorthey W [8]
Gonzalez Rene E
Ⓝ Moore Gerald
Moore Karen P
Ⓝ Peek Michael S
20 Not Verified
23 West Earl R [9]+ ☗ 457-5204
West Glenna M 457-5204
+CANAL ST INTERSECTS
+VIADUCT RD INTERSECTS
32 Not Verified
+WHEELER ST INTERSECTS
34 Hancock Rochelle S [2]
Hancock Sandy
Ⓝ Mohren Leon W
35 Not Verified
36 B Kinzie Jenna M [3] 456-5817
B Kinzie Christopher 456-5817
37Ⓝ Miller George L 456-3844
38 Britton M M [4] 452-9542
Creel Robert P [2]+ ☗
Lynn Anna M [5] ☗
Lynn Johnny P
Preston Theresa [9]+ ☗ 452-0264
39-40 Not Verified (2 Hses)
41Ⓝ York Larrow 457-6463
43 West Michael G & Donna [3] ☗ 457-6436
44 Hougesen Margie L [9]+ ☗ 456-7961
Hougesen Clifford O 456-7961
48 Dalimonte Pasquale P [9]+ ☗ 456-8120
49Ⓝ Burgett Elsie 452-9227
53 Johnston Michael S [9]+ ☗ 456-9954
Johnston Kathy W 456-9954
54 Green Vandra [7] 457-0395
55Ⓝ Spencer A 456-0927
57-58 Not Verified (2 Hses)
60 Tierney Betty L [2]
61 Smith Mattie [6] 452-8947
63 Looney Marlin D & Linda [9]+ ☗
64Ⓝ Owens Douglas E ☗
67 Not Verified
72 Buxton Josh M [9]+ ☗ 456-7172
Buxton Susie B 456-7172
+SOUTHERN ST ENDS
+HOWELL ST ENDS
+TOPIC ST INTERSECTS
HOUSEHOLDS 53

GULF CREEK CIR (THEODORE)-FROM
5430 RABBIT CREEK DR WEST
· ZIP CODE 36582 CAR-RT R009

5600 Dyson Michael W [6] 443-5900
Dyson Kim E 443-5900
DYSON & ASSOCIATES electronic equip repr 443-5901
5604Ⓝ Johnson Terry Jr 408-0205
5608 Callahan Eugene P [9]+ ☗ 443-8623
Callahan Shirley 443-8623
5616 George Michelle [2] 443-9466
5630 Jones Leon F [9]+ ☗ 443-6142
Jones Ronald F 443-6142
5632 Allen Zollie R [2] ☗ 443-5889
Allen Sandra S 443-5889
ALLEN PACKAGING wrapping'packaging pap 443-5889
5636 Overstreet Wanda W [9]+ ☗ 408-0930
Overstreet Emory A 408-0930
5645 Dyson Randall O [9]+ ☗ 443-6633
+RABBIT CREEK DR BEGINS
BUSINESSES 2 HOUSEHOLDS 8

GULF CREEK CT (THEODORE)-FROM
5399 RABBIT CREEK DR WEST
· ZIP CODE 36582 CAR-RT R009

3805 West Jerry C & Patricia [9]+ ☗ 443-7336

TP	Adjoining	Source
-	✓	EQUIFAX Polk City Directory

HILL ST 2001

HIGHWAY 90 W

SCHOOL ZONE fire extinguishers 653-7860
5786 RAK SYSTEMS racks merch dsply or s 653-4080
5788 TOOMEY EQUIPMENT COMPANY farm machry 653-1900
5790 WARD JIM army-navy gds 653-5870
5796 HARDEE'S restr fast food 653-8422
5805 L A EQUIPMENT heavy constn equip rnt 653-5900
5808 DOLLAR GENERAL variety stores 653-8565
GULF COAST SALVAGE 653-8750
LABOR FINDERS temporary help serv 653-1542
WELCOME BEAUTY SUPPLY serv establishment equ 653-5703
5808 b REDDITT PHARMACEUTICAL COMPANY drug stores 653-0720
5809 SHELL FOOD MART NUMBER 147 convenience stores 653-1214
+E RITE RD ENDS
+HAMILTON BLVD ENDS
5826 COLONIAL BANK 471-8720
5827 MC DONALD'S RESTAURANT 14029 eating places 653-5225
NAILS PREMIER 653-4895
REGIONS BANK OFFICES bank 431-8229
RITE AID drug stores 653-5588
5827 a ISLAND CLEANERS garment press/cleaner 653-0204
5827 d WINN-DIXIE MONTGOMERY supermarkets 653-5690
5830 PRODUCE MART fruit stands or market 653-0912
5832 ALABAMA POWER COMPANY elec serv 434-5421
5850Ⓝ Bolton Henry E 653-0268
5860 AMERICAN PAWN pawnshop 653-5252
SWEATT SHIRLEY TAX SPECIALIST tax return preparation 653-1010
5863 J P AUTO SALES autos new used 653-9972
5863 a ECONO TIRE auto tires 653-9441
5865 W G F film/tape rntl motion 653-1768
5867 PHILLIPS BILL AUTO SALES used car dlrs 653-9777
5869 TRIANGLE AUTO SALES autos new used 653-1080
5870 AMERICAN TITLE LOANS 653-7475
5871 MICKEY'S USED CARS used car dlrs 653-6045
T N T AUTO SALES... 653-1249
5871 b PARKWAY AUTO SALES used car dlrs 653-5991
5875 FAST TRACK COMMUNICATIONS tax return preparation 653-7249
5879 UNITED SEAFOOD fish/seafood markets 653-2049
5883 BUBBA'S SERVICE STATION liquor stores 653-7558
5887 CHINA CHEF RESTAURANT 653-2688
SIDNEY'S ONE eating places 653-0311
5898 BELBRO DISCOUNT AUTO PARTS auto sup parts 653-7222
+THEODORE DAWES RD BEGINS
5900 NATIONS FURNITURE & FINANCE COMPANY INC furn stores 653-0855
5906 KICK JOHN truck rntl/leasing 653-8020
5908 ADAMS G & ASSOCIATES genl auto repr shop 653-1051
5914 BLOSSMAN GAS lpg delivery 653-8931
5915 a THEODORE TIRE tires used 653-7313
5920 BETTY JO'S GARDEN CENTER & GIFT SHOP retail nurseries 653-1779
5935 Mason Deborah ☗ 653-7375
5963 Lancaster Jesse C ☗+ ☗ 653-8844
5971 BARNES FENCE & HOME IMPROVEMENTS fence constn 653-0464
5973 C A T V SUBSCRIBER SERVICES 653-8520
SEKAS PROCESS EQUIPMENT indl machry/equip 653-7541
5989 DIAMOND CONCRETE SERVICES concrete wk 653-0055
WALLACE ENVIRONMENTAL SER serv establishment equ 653-6301
6006 A & B APPLIANCES htg a/c contr 653-4168
APPLIANCE & REFRIGERATION PARTS elec sup 653-8523
6007 Montgomery Richard N Jr ☗+ ☗
Montgomery Loretta
6009 Marino Nolan P & Wenonah ☗+ ☗ 653-4468
6051 SABEL STEEL SERVICE steel 653-1911
+CAROL PLANTATION RD ENDS
+BELLINGRATH RD BEGINS
6100 MISS AL MARBLE & GRANITE monuments/tombstones 653-3005
6130 MCCALL J A AUCTIONEER auctioneers fee 653-6681
6131 BETTER DEAL USED CARS used car dlrs 653-2023
SCOOTER'S STARTER & ALTERNATOR SERVICE 653-8300
6131 a Stafford Carl B ☗
Stafford Ben

HIGHWAY 90 W

6150 Oberturf C L ☗+ 653-7177
6151 Anderson Roy F ☗ 653-9177
Bastine Jerry B ☗ 653-1978
Ⓝ Fitzgerald Atina 653-6263
Hall Daniel ☗ 653-0799
Ⓝ Kuck J D 653-4553
Lowery John W ☗+ ☗ 653-4960
Lowery Timothy M 653-4960
Nunn William ☗ 653-6131
Oberturf Judy ☗ 653-2979
Pennington Dennis J ☗ 653-0844
Pennington Karen 653-0844
Ⓝ Simms Michelle 653-3683
Snyder J ☗ ☗ 653-3060
Stevens Daniel E Jr ☗ ☗ 653-1792
Stevens Shelly D 653-1792
Stokes Geneva ☗ 653-9748
Ⓝ Tatum Sandy 654-0009
Ⓝ Walker Rose 653-2832
Ⓝ Watson Patricia 654-0232
Wilson Jamie ☗ 653-2183
15N-18 Not Verified (4 Apts)
23 Nichols Sandra L ☗
28-31 Not Verified (2 Apts)
34Ⓝ Lockhart Angela J
34 Lockhart William A
35 Miller Virginia R ☗ ☗ 654-0357
38-41 Not Verified (3 Apts)
43 Quick Robert J ☗+ ☗
43 Quick Johnny D
44 Not Verified
6170 AFFORDABLE RADIATOR radiator repr shop 653-1419
Brunell Freddie ☗ 653-1440
Zirlott Kathy ☗ 653-5282
Zirlott Joey 653-5282
6171Ⓝ Alton Charles 653-2114
Ⓝ Bond Regina 653-4589
Ⓝ Carrier Judy 653-4802
Clark Joshua ☗
Clark Ronald E
Ⓝ Dees C 653-2493
Drago Robert L Jr ☗ 653-0320
Hart Danny L ☗ 653-6403
Ⓝ Hayes Richard 653-1163
Ⓝ Hughes R 653-6066
James William C ☗ 653-0858
James Rebecca 653-0858
Ⓝ McGraw Danny 653-7128
Riley John ☗ 653-2443
Ⓝ Scott M 653-4274
Stewart John L ☗ 653-8787
Strother Bruce ☗ 653-2152
Ⓝ Summers Danny L 653-0130
Ⓝ Travis Mike 653-9389
Wade Charles A & Janet ☗ ☗ 653-5427
Ⓝ Weston William T 653-7178
6 Plante Elaine J ☗
10 Not Verified
42Ⓝ Demouy Merrill W
47-50 Not Verified (2 Apts)
6190 Cole Lee ☗ 653-9015
Cole Henry L 653-9015
Ⓝ Cromer Ronald D
Knight Aretha E ☗+ ☗ 653-0895
1 Not Verified
2 Beavers Otis L ☗
6201 Renfro Marc D ☗+ ☗
6220 SUBURBAN MOBILE HOME SALES mobile home dlr 653-6505
+SWEDETOWN RD N BEGINS
6250 Murphy Gus E ☗+ 653-1312
Murphy Carol A 653-1312
6251 ROBINSON CONTRACTING & EQUIPMENT RENTALS indl bldgs whses 653-3838
6259 Not Verified
6270 Monteiro Katherine V ☗ ☗ 653-5370
Monteiro Domingo J 653-5370
6311 CARDINAL CHEMICAL chemical milling job s 653-4210
RESEARCH PRODUCTS polishes/sanitation gd 653-0030
6320 Curry Anthony ☗ 653-5377
J C AUTO SALES autos new used 653-6484
NORMAN'S CLUB 686-9909
6335 ALABAMA STATE ALBM A B C BD RET STORES 139 666-8692
6341 SPRAY WORKS THE carp wk 653-1297
6350 DOMINOS PIZZA pizzeria 660-1434
SOUTHERN COAST AUTOMOTIVE MACHINE mach shop jobbing/repr 653-7774
6366 BARRETT'S AUTO SALES used car dlrs 653-1909
6381 BUDDY'S APPLIANCES 653-7773
6415 BOLD & BEAUTIFUL SALON beauty shops 653-7676
6427 MARYS MARKET PLACE dept store 653-0049
6430 NEIGHBORS SEAFOOD & CHICKEN 661-1365
6431 PEGGY'S BEAUTY SALON beauty shops 653-8726
6441 BOLTON'S USED CARS 653-5299
OMNI PHOTOGRAPHIC & MANUFACTURING COMPANY photographic equip/sup 653-6771
Vrazel Wesley G ☗+ ☗
Vrazel Raymond A
6485 INK SPOT THE 653-2733
6488 Eberhardt Dietrich J ☗ 653-5065
Hernandez Hugo ☗ 653-7368

HIGHWAY 90 W

Wells M ☗ ☗ 653-6335
Wells Bonnie L 653-6335
6492 Wilbanks Philip L ☗ ☗ 653-1606
Wilbanks Ellie D 653-1606
+BROADVIEW DR E ENDS
+BROADVIEW DR W ENDS
7691 Not Verified
7691 WAFFLE HOUSE restr 653-8447
+TUNG AVE N BEGINS
+SHASTA WAY ENDS
7880 Doyle Carl A ☗ ☗
5827b b SUBWAY SANDWICHES & SALADS 653-0029
BUSINESS 132 HOUSEHOLDS 120

HIGHWAY 90 DR (MOBILE)-FROM 3598 GOVERNMENT BLVD SOUTHWEST
· ZIP CODE 36693 CAR-RT C012

1000 Roan Fred E Sr ☗+ ☗ 666-7452
1004 Schafer Neal E ☗+ ☗ 666-7515
Schafer Linda W 666-7515
1008 Davis Alden E III ☗ ☗ 666-7420
Davis Ann P 666-7420
1012 Lewis William R ☗ ☗ 661-6123
Lewis Shirley B 661-6123
1016 Gulas Gregory J Jr ☗ ☗ 661-7342
GULAS GREEN-LEASING SYSTEMS 666-7714
+LAKESIDE DR ENDS
+BUTLER DR ENDS
1052 Friedman Jere M ☗+ ☗ 666-7391
Friedman Sarah S 666-7391
1058 Wintzell Clifton B ☗+ ☗
1060 Brooks Dorothy H ☗
Pennington Arthur W ☗ ☗ 666-7047
Pennington Gail B 666-7047
+CAMELLIA DR E BEGINS
1100 May William W & Carol ☗+ ☗ 661-3151
1108 Vinson Charles J ☗ ☗ 666-4800
Vinson Joe 666-4800
1114 Catranis Theodore N ☗+ ☗
1120 Ladas Stavros L ☗ ☗ 666-7435
Ladas Harriet L 666-7435
LADAS INTERIORS INCORPORATED int decorating 666-7435
1124 Cheney Albert M ☗ ☗
CHENEY REALTY INVESTMENTS busn serv 666-8084
1130 Not Verified
+MOUNTAIN DR INTERSECTS
1208 Smith Elliott T ☗+ ☗ 666-6229
Smith James A 666-6229
1210 Roan Faye A ☗+ ☗ 666-7409
Roan Wesley 666-7409
1212 Odell Steven L ☗ ☗ 602-0924
Puckett Sherrin A ☗ ☗
1214 Rogers Kevin L ☗ ☗ 666-7790
Rogers William S Sr 666-7790
1220 Brooks Barbara H ☗ ☗
Brooks Wesley
Ⓝ Cook Leslie G 865-3715
Seignious Charles W Jr ☗+ ☗ 661-1671
1224 Phillips James L ☗+ ☗ 661-6636
+PACE PKWY ENDS
1226 Connell Wayne C Sr & Dotsy ☗ ☗ 665-5035
1230 Monk George L Jr ☗+ ☗ 661-4184
Monk Patricia S 661-4184
+GOVERNMENT BLVD INTERSECTS
+ARCTURUS LN BEGINS
+ALTAIR LN INTERSECTS
+POLARIS DR INTERSECTS
BUSINESSES 3 HOUSEHOLDS 26

HIGHWAY 90 SERVICE RD (MOBILE)-FROM 5223 NEVIUS RD
+HIGGINS RD CONTINUES
+HALLS MILL RD INTERSECTS
+DOZIER LN CONTINUES
+NEVIUS RD INTERSECTS
+DOZIER LN CONTINUES
· ZIP CODE 36619 CAR-RT C031

4150 Bassett John M ☗ ☗ 666-5750
Bassett Janet L 666-5750
+HIGHWAY 90 W INTERSECTS
+ANDREWS RD INTERSECTS
+HIGHWAY 90 W INTERSECTS
4162 Jacobson Erland H ☗ 661-6153
4166 Green Max H ☗ ☗ 661-0840
Green Marzola M 661-0840
4170 Bell Buel B ☗ 661-0860
4174 Rogers Jimmy ☗ 660-1700
+JACKSON RD INTERSECTS
+DOZIER LN ENDS
+HIGHWAY 90 W INTERSECTS
+NEVIUS RD INTERSECTS
+HIGHWAY 90 W INTERSECTS
HOUSEHOLDS 5

HIGHWOOD CT (MOBILE)-FROM 1809 HIGHWOOD DR NORTHWEST
· ZIP CODE 36695 CAR-RT C021

7700 Gillispie Dorothy J ☗+ ☗
Gillispie Jimmie D
7701 Clarke Dane F & Patricia ☗+ ☗ 607-0803
7710 Johnson Alphonse E Jr ☗ ☗ 633-0732
Johnson Elvira B 633-0732
Smith Courtney R ☗
7711 Mignone Nicholas A & Kathleen ☗+ ☗ 639-0744
7720 Mansfield Daniel J Jr & Lydia ☗ ☗ 633-3890
7721Ⓝ Bush Wayne 633-2819
7730Ⓝ Litten David 607-9188
7731 Corsentino Heather L ☗ ☗
McElroy Gloria F ☗+ ☗ 639-3443

HIGHWOOD CT (M)

McElroy Mildred H 639-3443
7740 Brown Joseph D Sr ☗+ ☗ 634-8273
Brown Rhetta M 634-8273
7741 Broadus William C ☗ ☗ 633-3973
Broadus Lacey M 633-3973
7750 Kelly Jack S & Jeanne ☗ ☗ 639-0921
7751Ⓝ Capone Michael 633-5055
7761 Not Verified
HOUSEHOLDS 15

HIGHWOOD DR (MOBILE)-FROM 7699 BRANCHWOOD DR
· ZIP CODE 36695 CAR-RT C021

1750 Brooks Bonnie O ☗+ ☗ 633-9150
1755 Berger Carol A ☗ ☗
1760 Franks William E & Martha ☗+ ☗
1766 Sullivan David P ☗ ☗ 633-2397
Sullivan Laura 633-2397
1795 Berger Charles E ☗+ ☗ 633-8095
Berger Terrence M 633-8095
1807 Turner Christi L ☗
Windes Thomas D & Nancy ☗+ ☗ 633-5780
+HIGHWOOD CT BEGINS
1813 Byrne Robert S ☗ ☗
Byrne Thomas J
1830 Sokol Kenneth W ☗+ ☗ 633-9102
Sokol Arik D 633-9102
1833 Burnett J R ☗ 633-9198
1843 Lovorn Gary D & Sandra ☗ ☗ 639-8290
1853 Bailey Guy S ☗ ☗
Bailey Sherri W
+CREEKWOOD PL INTERSECTS
HOUSEHOLDS 12

HILBURN DR (MOBILE)-FROM 13 MAURY DR WEST
· ZIP CODE 36606 CAR-RT C001

2862 Zoghby Mitchell P ☗+ ☗ 476-2435
Zoghby Mary S 476-2435
2863 Fayard Kenneth W ☗+ ☗ 479-3591
Fayard Konnie N 479-3591
2865Ⓝ Wootton Cynthia T ☗ 478-3911
Wootton Woott 478-3911
2868 Childs Nita F & William ☗+ ☗ 478-7177
2867 Culpepper A L ☗ 476-4994
Doerner Johnny C ☗
Doerner Kimberley J
2869Ⓝ Wiggins William H 479-3255
2901 Sudeiha James N & Lisa ☗+ ☗ 478-5504
+GRAF CT ENDS
HOUSEHOLDS 8

HILDERSHEIM DR (EIGHT MILE)-FROM 175 SAND HILL DR WEST
· ZIP CODE 36613 CAR-RT C002

220 Lee Sharon ☗ 452-9330
226 Not Verified
+S CRYSTAL SPRINGS RD INTERSECTS
HOUSEHOLDS 2

HILDRETH DR (SATSUMA)-FROM 6323 OLD HIGHWAY 43 NORTHEAST
· ZIP CODE 36572 CAR-RT R002

42 Johnson Irma M ☗ ☗ 675-1543
Johnson Chicory Y 675-1543
HOUSEHOLDS 1

HILL AVE (MOBILE)-FROM 512 W MAIN ST
· ZIP CODE 36610 CAR-RT C005

401 Edwards Mallan P ☗
402 Wade Timothy D ☗
403 Not Verified
404 Wiggerfall Mary ☗ 452-6240
Wiggerfall Yolanda R 452-6240
406Ⓝ Davis Katie 452-8347
407-414 Not Verified (3 Hses)
418 Soloman Earnest W ☗ 330-0003
419 Timmons George W ☗+ ☗
Timmons David L
· ZIP CODE 36603 CAR-RT C013
1355 Colvin Wanda M ☗+ ☗ 432-6510
1361 Not Verified
1362Ⓝ Jordan Barbara 432-5760
+TITI ST INTERSECTS
HOUSEHOLDS 13

HILL ST (MOBILE)-FROM 6 GULF ST EAST
· ZIP CODE 36611 CAR-RT C002

1 Stewart Charles H ☗+ ☗ 457-7089
Stewart Rosabelle M 457-7089
2Ⓝ Thames John A Sr 452-2466
3 Smith Mignonne M ☗+ ☗ 452-3115
5 Clifton Stephen ☗
Gilmore Alicia ☗ 456-1566
Mathews Robert P ☗+ ☗ 456-8102
Mathews Debra F 456-8102
6 Clements Chad H ☗ ☗
7 Fant Alan N ☗ 633-7052
Hollinghead Clarence E ☗+ ☗ 452-0856
Hollinghead Angela R 452-0856
Morgan Jack E Jr ☗ 633-5649
21-52 Not Verified (2 Apts)
80Ⓝ Hamton Wanda 457-8015
78 Heubach Chris ☗ 633-6462
79 Ruiz Gerald M ☗ 639-9586

HILL ST (M)
+HOWELL ST INTERSECTS
HOUSEHOLDS 15

HILLANDALE DR (MOBILE)-FROM 4449 SHAN DR S SOUTHEAST
· ZIP CODE 36693 CAR-RT C001

1550Ⓝ Johnson Bobby
1551 James Jimmie G & Doris ☗+ ☗ 661-1946
1552 Williams James C & Victoria ☗+ ☗ 661-3053
1553 Dickey Woodie R ☗+ ☗ 661-4753
1554 A D B SURVEYING ENGINEERING CO engineering serv 666-9299
Bryant Douglas A & Mimi ☗ ☗ 666-1439
1555 Daupree Richard C ☗+ ☗ 661-3422
1556 Hobson Connie S & William ☗+ ☗ 666-6294
+APEX DR BEGINS
1557 Bailey Louise M ☗+ ☗ 661-7687
Bailey Carma M 661-7687
1559 Grant Walter T Jr ☗+ ☗ 661-2103
1560 Pemberton Joyce L ☗ ☗ 602-1870
1561 Jones Karen M ☗+ ☗ 660-1029
1562 Weaver Houston ☗+ ☗ 666-4836
Weaver Vivian M 666-4836
1563 Campbell Ray C Sr & Ida ☗+ ☗ 661-4891
1564Ⓝ Lanier F 661-4193
1565 Baas Est D ☗+ ☗ 661-4193
Baas Eugene D 661-4193
1566-1567 Not Verified (2 Hses)
1568 Ferguson Gracie ☗ ☗ 661-0119
1569 Williford Billie H & Joseph ☗+ ☗ 661-4971
1570 Strong Mark R ☗ 666-3499
1571 Clary Wilbur B & Anita ☗+ ☗
1572 Kelly Donna M ☗+ ☗
1574 Law Patricia M ☗+ ☗
1576 Tidberg Evelyn L ☗
+KNOB HILL DR INTERSECTS
1602 Tillman James E III & Caryn ☗ ☗ 602-8315
1603 Adams Jon E & Anne ☗
Proctor Walter P ☗ ☗ 665-9947
Proctor Phil 665-9947
1604 Turner Blanton R & Mary ☗+ ☗ 660-9053
1605 Blum Margie D ☗+ ☗ 602-0930
1606Ⓝ Garrett Michael D ☗ 660-8561
Garrett Clarice M 660-8561
McLain Clarice M ☗+ ☗ 661-4745
McLain Clara N 661-4745
1608 Marston Joseph H ☗+ ☗ 661-4577
Marston Thomasine G 661-4577
1610 Fleming Anne D ☗+ ☗ 661-0813
+BIRCHWOOD DR W ENDS
1612 Roy John J ☗+ ☗ 661-4503
Roy Harriett T 661-4503
+BIRCHWOOD DR E INTERSECTS
BUSINESSES 1 HOUSEHOLDS 34

HILLCREST DR (MOBILE)-FROM 4527 AIRPORT BLVD SOUTH
+DAUPHIN ISLAND BEGINS
· ZIP CODE 36609 CAR-RT C005

259Ⓝ Murphy Berniece E ☗
Murphy Mary E
260 Gaston Ronald C ☗+ ☗ 345-1198
Gaston Kyla A 345-1198
K R G VIDEOS video tape productn 341-5591
263 Heck Herman A Jr ☗ ☗ 342-8328
Heck Patricia M 342-8328
264Ⓝ Turner Brenda
268 Hough Judson T ☗ 345-7678
Hough Michele A 345-7678
269Ⓝ Ensminger Norma 341-1437
271 Fox Jeffrey A ☗ ☗ 341-5076
Fox William L 341-5076
275Ⓝ Blanchard Joey ☗ 342-5300
Blanchard Edwin J 342-5300
+HILLVIEW DR BEGINS
BUSINESSES 1 HOUSEHOLDS 8

HILLCREST LN (MOBILE)-FROM 3801 CAMELLIA DR E NORTHWEST
· ZIP CODE 36693 CAR-RT C033

1000Ⓝ Coppejans E A 660-9529
1001Ⓝ Parker H M Jr 661-2281
1004 Brigance Cecil J ☗+ ☗ 666-7422
1005 Brigance Maurice J Jr & Dorothy ☗+ ☗ 666-7442
1008 Geary John V & Giuli ☗+ ☗ 666-7338
1009 Wood Morris B ☗+ ☗ 666-7119
Wood Evelyn K 666-7119
1012Ⓝ Rester T J 666-7036
1013 Brown Darren D ☗+ ☗ 666-6671
Brown Daniel D 666-6671
1017 Grantham Rose ☗ 666-8736
Ⓝ Wittersheim Daniel 666-8736
1050 Ragona Robert T ☗+ ☗ 666-7118
Ragona Vivian K 666-7118
1051 Frey Josephine H ☗+ ☗ 666-7503
1053 Holland John H & Carol ☗+ ☗ 660-1313
1054 Bunkley Frank K Jr ☗+ ☗ 666-7535
Bunkley Ruth M 666-7535
1055Ⓝ Simpson Cleveland B 661-3597
1058 Davis Aleta G & Hleta ☗+ ☗ 661-1158
1063Ⓝ Neel Alexis M 666-7408
1064 Alston W E ☗+ ☗ 666-7035
Alston Woodie E Jr 666-7035
1065 Rester Travis J Jr & Betty ☗+ ☗ 666-7075
1067Ⓝ Konrad Leif H Jr 666-7258
1151 a Not Verified
+PACE PKWY INTERSECTS

TP	Adjoining	Source
-	✓	EQUIFAX Polk City Directory

HOWELL ST 2001

HOUSTON ST

Woods Barbara J
1009 White Maxine [9]+ ♠ 478-6130
1011 Not Verified
1012 Lang Idella M [9]+ ♠ 471-3757
Lang Eugene W 471-3757
1013 Mabins Frank S Sr [9]+ ♠
..... 473-2708
Mabins Gracie M 473-2708
1014 Jones Patricia A [9]+ ♠ 479-1865
Jones Barbara G 479-1865
1015(N)Darby Michelle
1016 Young W L [2] 478-4515
1017 Glenn Vanessa [6] ♠ 473-6909
Glenn Ardthia V 473-6909
1050 Dennis Francesca D [6] 479-9631
Dennis Lakeyshia 479-9631
1051 Midgette Joseph N Jr [9]+ ♠
..... 478-8190
1052 Dortch Flora M [6]
1053 A & J PAINTING painting'paper hanging 479-7685
Carter Alfred L & Carolyn [9]+ ♠
..... 479-7685
1054 Dillard Roberta B [9]+ ♠
..... 476-9329
Dillard Chris L 476-9329
1055 Edwards Dannie [9]+ ♠
Sullivan Willie [9]+ ♠ ... 473-1396
Sullivan Vicie M 473-1396
1056 Not Verified
1057(N)Rivers Milton Jr 476-4336
1058 Pettaway Patricia [5] 471-1658
1059 Brown Eloise E [9]+ ♠ . 476-7470
Brown David J 476-7470
1060(N)Brown Roberta G 476-5322
1061(N)Abrams Derrick J ♠
Abrams Ethel L
1062 Hill Larry J Sr [9]+ ♠
Hill Denise N
1063 Isom Gwendolyn J [9]+
Isom Tejero
Ocain Georgia I [9]+ ♠
..... 473-2714
1064 Cook Joe L Jr [9]+ ♠.. 471-3016
Cook Rebecca L 471-3016
1065(N)Benjamin Emma 471-3317
1100 Gardner Henry M Jr [9]+ ♠
..... 473-8917
1101(N)Donnie E R 471-6368
Jones Edna R [9]+
1102 Coleman Kimberly N [5] ♠
Coleman Derrick J
1103 Not Verified
1104 Hale Wilson Jr [3] ♠ 473-2545
Hale Ernestine 473-2545
1105 Dixon Thelma L [9]+ ♠. 473-2650
Dixon Kellie K 473-2650
1106 Sanders Odell [9]+ ♠ ... 471-5132
Washington Amanda L [9]+ ♠
..... 471-3508
Washington Eugene D 471-3508
WASHINGTON LARK . 473-5390
1107 Curry Lillie H [4] ♠ 478-6905
Curry Leland C 478-6905
1108 Kyles Oscar D [9]+
Kyles Shirley C
1109 Hubbard Karen C [2]
1111 Walton Marion A [3] ♠ 479-5204
1112(N)Hawthorne Donald 471-9710
Hawthorne Kemetric... 471-9710
(N)Meggs Lucy M
1113(N)Balasco Clinton H. ... 478-1108
1114 Perry Betty J [2] 476-1920
(N)Scott Rhonda 473-4959
1150-1151 Not Verified (2 Hses)
1152 Calhoun Johnnie Jr & Yvonne [9]+ ♠
1153 Myles Ephram C Jr [9]+ ♠
..... 478-9533
Myles Charlie L 478-9533
1156 Hardy Deloris [9]+ 473-3149
1163(N)Donnie Eddie 479-7173
(N)July Arthur L 478-6427
Posey Timothy L [6] . 479-7184
B-C Not Verified (2 Apts)
+SLIGO ST ENDS
+CHEROKEE ST ENDS
1203 Smith Susie D [9]+ ♠ . 479-1863
Smith Veronica 479-1863
1205 Brown Chester [9]+ ♠
Brown Delores
1207(N)Norsweathy Carolyn . 478-0435
1211 Lee Johny J Jr & Rose [9]+ ♠
..... 471-4791
+LIBERTY ST BEGINS
1215-1251 Not Verified (2 Hses)
1252 GORAM AIR CONDITIONING COMPANY air condtg contr
..... 476-5003
+DUVAL ST ENDS
1358(N)Wright Andre 471-2362
1401 Stanley Linda L [9]+ ♠ . 476-3898
Stanley Johnny 476-3898
+TAYLOR LN ENDS
+N BARKLEY DR BEGINS
1451 Collier Charles B & Carolyn [9]+ ♠
..... 450-0881
1452(N)Mickles Curtis
1452 Not Verified
Miles Julia F
Taylor Lela M [9] 478-1461
TAYLOR CLIFTON 478-1461
1454(N)Henderson Robert L
Henderson Ralina M
+FAIRFIELD ST BEGINS
1455 Peters Victor T [8]
Peters Patrick
1456 Not Verified
1457 Smith Juanita M [9]+ ♠
1458 Lewis Leon J Sr [9]+ ♠ 473-6116
Lewis Edna J 473-6116
1459 McDuffie Ernest [9]+ ♠
McDuffie Alma E
1460 Williams Lismer Sr [9] ... 473-4168
Williams Tamela C 473-4168
1461 Knight Ollie G [2] 478-0237
1462 Smith Donald T & Ruth [9]+ ♠
1463 Miller Blondean H Jr [9]+ ♠
..... 473-7836
Miller Arnette J Jr 473-7836
1464-1465 Not Verified (2 Hses)

HOUSTON ST

1466 Beard Kate O [9]+ ♠ 471-4625
Beard Ulyesses 471-4625
1467 Porter Annie C [9]+ ♠ .. 476-4674
Porter Thayda C 476-4674
1468(N)Lucky Willie E 479-2225
1469 Hetherington Henry [9]+ ♠
..... 479-3474
Hetherington Hattie L.. 479-3474
1470 Nicholson Winston N Jr [9]+ ♠
Nicholson Ellean A
1471 Not Verified
1472 Tolbert Angelo M Jr & Catherine [9]+ ♠ 478-9218
1474 Smith Lynnette A [7]
Smith Grover
1475(N)Dees Ernest L 479-2954
1476 Causey Eloise W [9]+ ... 478-0631
Causey Emma J 478-0631
1478 Montgomery Flanders R & Clara [9]+ ♠ 478-6950
1480 Edwards Minnie E [9]+ ♠
..... 479-9200
1500 Carr Gwendolyn B [9]+ ♠
Carr Jimmie L
1502 Gilmore Hazel J [9]+ ♠ 476-4918
Gilmore Tunisia R 476-4918
Moffett Johnny J [3] 473-6618
Moffett Jara 473-6618
1504 Fleming Charlean W [9]+ ♠
..... 473-5750
Fleming Terry W 473-5750
White Morris L [9]+
White Kimberly R
+FORREST ST ENDS
1550(N)Blackmon Kenneth T
(N)Braxton Patricia A
(N)Pope Zula 478-4617
1551 Perine Deborah W [6] ♠
..... 476-4697
Perine Bobbie E 476-4697
1552 Jones Junette D [5]
Jones Alexander
1554 Simpkins Eleanor B [9]+ ♠
Simpkins Monica E
+HURTEL ST INTERSECTS
+RAVEN DR ENDS
BUSINESSES 42 HOUSEHOLDS 231

HOWARD AVE (MOBILE)-FROM 1717 WHISTLER ST NORTH
· ZIP CODE 36610 CAR-RT C015

308 Cunningham Andrea N [2]
..... 457-3769
310 Woodard Leanna S [9]+ ♠
317 Alexander James V [5] ♠
320 Cowans Andrell [2] 452-6183
Cowans Alicia T 452-6183
Hunt Rose S [5]+ ♠ ... 452-5886
Hunt Lonza 452-5886
321(N)Moore Shirley 456-6160
+KILBY ST INTERSECTS
HOUSEHOLDS 6

HOWELL AVE (MOBILE)-FROM 749 JEMISON ST WEST
· ZIP CODE 36606 CAR-RT C014

2250 Edmond Betty S [9]+ ♠ 479-5532
2252 Courtney Charlie G & Gloria [9]+ ♠
..... 478-5466
COURTNEY CONSTRUCTION COMPANY genl remodeling
..... 478-5466
2254 Senne Alice L [9]+ ♠ .. 471-1107
2255 Logunov Marina D [3] ♠
..... 479-9637
Logunov Alexander 479-9637
2256 McArthur Nell R [6] ♠ .. 471-5219
McArthur Currie H 471-5219
2258 Daughdrill Maxine H [9]+ ♠
..... 479-3563
2259 Appling William J [9]+ ♠
..... 479-8702
2263(N)Dennis Sandra J
Williams Chris [9]+ ♠ .. 476-0367
Williams Thomas C 476-0367
2267(N)Moskowitz Maurice 471-4031
2271 Targett Lottie L [9]+ ♠. 479-2003
2275 Nelson James L [7] ♠. 478-8122
2300 Richardson Della B & Edward [9]+ ♠ 478-0790
2301 McDell Marvin Jr [4] ♠
McDell Angela R
2302 Dandridge Arlene G [9]+
..... 471-5040
Dandridge Clyde S 471-5040
2303 Pharn Ngoan V [5] ♠ 478-7634
Van Pham Ngoan [2] ... 478-7634
2304 Westry Latasha [3] ♠ 450-9357
2305 Howard Louivenia H [5] ♠
..... 450-0151
Howard Artesha L 450-0151
2306 Broadus Kenneth R [9]+ ♠
2308 Donaldson Cora G [9]+ ♠
..... 478-7495
2311 Pears Rev Palmer Sr [9]+ ♠
..... 471-5749
+LILAC AVE INTERSECTS
2350 Hunter William [7] ♠ 479-4054
Stegin Mary E [7]
2351 Scaff Louise W & Charles [9]+ ♠
..... 473-3904
2352 Galle Earl L [9]+ ♠ 473-3488
2353 Richardson Gary W [9]+ ♠
..... 478-9215
2355 Hathaway Dianne B [9]+ ♠
Williams Dianne B [9]+ ♠
..... 479-1167
Williams Jaret W 479-1167
2356 Meyer Leslie H [9]+ ♠ .. 471-5833
Meyer Nancy J 471-5833
2357 Owen Helen G [9]+ ♠ .. 479-4281
2360 Sawyer Buck E [9]+ ♠ . 476-1993
2363 Safin Richard M & Peggy [9]+ ♠
2365 Boling Ruby M [7] ♠ 479-7258
+COURTNEY ST BEGINS
2400 Jenkins John M & Myra [7] ♠
2401(N)Cazalas Phyllis A
Cazalas Douglas R
2403 Starkey James H & Patricia [9]+ ♠
..... 479-6944

HOWELL AVE (M)

2404 King Jimmy F & Penny [9]+ ♠
2405(N)Jeffrey Robert W Jr.... 471-4495
2407 Countryman Alice C [9]+ ♠
..... 471-1244
+IRIS AVE ENDS
2501 Easley Raymond C & Rosemary [9]+ ♠ 478-0925
2503(N)Mallette Edgar Z 479-8489
2513(N)Griffin C A 476-5931
2517 Not Verified
2519 Mobley George B & Dorothy [9]+ ♠
..... 478-9462
+SHANNON ST INTERSECTS
2555 Snow Louis [9]+ ♠ 479-9264
2557 Signa Martha L [9]+ ♠ . 473-2273
2559(N)Black Carol M
Black Charles D
Bosarge William M [2].. 470-0322
Bosarge Mike 470-0322
2560-2562 Not Verified (2 Hses)
2567 Norris Leo R [9]+ ♠
Norris Mildred C
+MANDRELL ST ENDS
2601 Ibanez Juan C [4]
Ibanez Kimberly F
Thompson James F [7] ♠
..... 478-6569
Thompson Kimberly F . 478-6569
2603 Bui Thang [2] 473-5735
2609 Orum Laura A [9]+ 478-0379
Orum Blake 478-0379
2611 Davis Alexander L [9]+ ♠
..... 478-0722
2612(N)Harrington Stephanie A ♠
2613 Chapman Derrick Sr [9]+ ♠
..... 479-0842
Chapman Jacquelin A.. 479-0842
2614(N)Johnson James M
Johnson Ollie M
2615 Wills Willie R [3]
2616 Grossnickle Robert L [9]+ ♠
..... 479-8816
2620 Not Verified
+MERWINA AVE INTERSECTS
+GOVERNMENT BLVD INTERSECTS
+MCRAE AVE BEGINS
+GOVERNMENT BLVD INTERSECTS
+BROOKLEY AVE BEGINS
BUSINESSES 1 HOUSEHOLDS 63

HOWELL ST (MOBILE)-FROM 1599 TELEGRAPH RD NORTH
· ZIP CODE 36611 CAR-RT C002

108 GRAPHIC PRINTWEAR screen prtg
..... 457-7749
112 HOWELL GRAF coml prtg lithographic 457-9521
+RAILROAD CROSSES
+SOUTHERN ST BEGINS
+GULF ST BEGINS
+HILL ST ENDS
+CANAL ST INTERSECTS
+RYAN ST BEGINS
+WHEELER ST ENDS
347 Not Verified
351 Hurst Sue [7] 452-1029
Hurst Jerry 452-1029
+RYAN ST ENDS
BUSINESSES 2 HOUSEHOLDS 2

HOWELLS CT (SEMMES)-FROM 1683 HOWELLS LN S WEST
· ZIP CODE 36575 CAR-RT R001

8918 Breland Henry M & Kathy [6] ♠
..... 649-7939
8926 Lowrey Ronny K & Kay [9]+ ♠
8941 Fredriksen John F [9]+ ♠
Fredriksen Lora E
8950 Fulford John M & Winifred [9]+ ♠
8951 Wilemon Richard W & Betty [9]+ ♠
..... 649-7003
8960 Cosby Mack [9] ♠ 649-6095
Cosby Irma R 649-6095
8969 Baxley Edgar L [9]+ ♠ 645-2214
Baxley Leamon E 645-2214
8970 Prine Betty G [9]+ ♠ 649-7463
HOUSEHOLDS 8

HOWELLS LN S (SEMMES)-FROM 8791 HOWELLS FERRY RD SOUTHWEST
· ZIP CODE 36575 CAR-RT R001

1620 Viles Mary K [9]+ ♠..... 649-0607
1630 Eubanks James P [3]
1640-1645 Not Verified (2 Hses)
1650 Griffin Frederick S [3] ♠
..... 649-9402
Griffin Elizabeth V 649-9402
1670 Gale James M [7]
Gale Ruth
+HOWELLS CT BEGINS
1701 Chan Vuthy [2] 649-6967
+HOWELLS LN W BEGINS
HOUSEHOLDS 7

HOWELLS LN W (SEMMES)-FROM 1799 HOWELLS LN S WEST
· ZIP CODE 36575 CAR-RT R001

8860 Parker Michael E [5]
8880 Cellon Jefferey M [5]..... 645-6172
8900 Willis Thomas B [2]
8934 Munn Daisy A [9]+ ♠
8935 D S I SANDBLASTING PAINTING painting'paper hanging . 649-3111
(N)Moore Gina J
Nelson Steven D [6] ♠ 645-8933
Nelson Tina M 645-8933
8948 Seimen Robert W [2] 649-2679
8950 O'DONNELL AQUATICS
..... 645-9090
Odonnell Darren P [7] ♠
..... 645-9090
Odonnell Kristen T 645-9090
A Not Verified
BUSINESSES 2 HOUSEHOLDS 9

HOWELLS FERRY RD (MOBILE)-FROM 5524 MOFFETT RD WEST
· ZIP CODE 36618 CAR-RT R008

5627(N)David Larry P 340-8305

HOWELLS FERRY RD (M)

+DOVER ST ENDS
+JASPER RD ENDS
5701(N)Speas G R 344-1968
5709 Redmond W G [2] 342-4119
+COLONIAL LN E ENDS
5751 Summerlin Shirley F [9]+ ♠
..... 342-8526
5757 Mahony Sean [2] 344-9585
Rawlinson Theresa S [5]
..... 344-2341
Rawlinson William E ... 344-2341
5801 McIntyre Ann V [9]+ ♠
McIntyre Barbara L
5860 Weaver Robert A [9]+ ♠
..... 342-1031
Weaver Lena P 342-1031
+MORGANTHAU DR BEGINS
5904 Jordan Monroe & Earlene [9]+ ♠
..... 342-3720
5915(N)Brannan Bo 649-5779
+CARLISLE DR E ENDS
+HALL RD BEGINS
6000 Greene Edne S [2] ♠ ... 342-8909
GREENE THOMAS E.. 342-8909
6005 Lacey Bertha W [9]+ ♠ 342-5748
Lacey Robert J Sr 342-5748
6008 Swindle Cecil W [9]+ ♠ 342-4226
Swindle Willie M 342-4226
6009 Williams Angillette [9]+ ♠
..... 460-0572
6012(N)Evans Ronnie J Jr 342-4790
JORDAN-DANIEL CONTRACTING driveway contr ... 342-1512
6013 Cunningham Angelia R & Lamar [9]+ ♠
6017 Moore Crystal Y [3]
Moore Kittie
NEW LIFE PRE SCHOOL presch ctr 438-3222
Stokes Robert E [3] ♠
Stokes Queen E
Watson Queen [9]+ ♠.. 342-0682
Watson Alexander 342-0682
6021 Sapp T C [2] 304-0513
Sapp Debra C 304-0513
6025 Turner Jerry W [5] ♠
Turner Ressie M
6029 Sargent Betty L [9]+ ♠. 343-7908
6050 Kiernan Rose M & Clarence [9]+ ♠
..... 344-3647
6054 ALABAMA TOOL & GRINDING knife saw'tool sharpen . 342-7659
Kountz William J [9]+ ♠
..... 342-7659
6055 Smith James R [9]+ ♠
Smith Frederick A
6074 Smith Joseph W [9]+ ♠ 460-3164
Smith Steve I 460-3164
+GRIDER RD BEGINS
6149 Not Verified
6152 Allsup William L [9]+ ♠. 342-4230
Allsup Alma L 342-4230
6201 Fulton Wally S [9]+ ♠.. 380-9291
Fulton Elaine 380-9291
6245 Wright Joyce A & Paul [9]+ ♠
..... 344-4016
6250(N)Parker Jesse W 414-1972
6251 Duhon James E Jr [4].. 344-4536
6254 Not Verified
6258 Smith William H [3] ♠ .. 414-9967
Smith Elizabeth C 414-9967
6259 Not Verified
6262 Brown Tammy M [4] 345-9995
Chuba Joseph M [4]
+TEW DR ENDS
6267 Thistlethwaite Sybil H [9]+ ♠
..... 344-0581
6271 Thistlethwaite Jeanelle P [9]+ ♠
..... 343-0567
6279 Weemes Danny H [5] ♠
..... 343-6325
Weemes Rebecca D.... 343-6325
+SUMMER PLACE DR E BEGINS
6300 Not Verified
6300 Osborne Mario A [2] ♠
SCHOOLMATE AT ORCHARD
..... 414-5070
6302(N)Osborne Clarice 342-8619
6304 Johnson Flint J [9]+ ♠.. 343-3397
Johnson Belinda C 343-3397
6308 Pollara Francis [2] ♠ ... 342-8629
+THISTLEWAITE DR ENDS
6411 ORCHARD RETIREMENT COMMUNITY nursing home
..... 304-0555
Southern Ruth [2] 380-1180
Thrift L S [2] 380-9451
6550 Ryland Roland D [3] ♠. 343-1772
Ryland Theresa A 343-1772
6600 Hill Robert F Jr [9]+ ♠. 344-0843
Hill Ruthy D 344-0843
6605(N)Bounds Jeff 340-7447
6611 Morgan William M & Diana [9]+ ♠
..... 344-3295
6615 Smith June R [9]+ ♠ ... 343-4723
+PRINCETON WOODS BLVD BEGINS
6701 Skelton Richard [4] 344-0682
Skelton Charles R 344-0682
6713 Wilson Doris J [5] ♠
+RAILROAD CROSSES
+WITHERS AVE INTERSECTS
6800 B(N)Gaines Madeline K
6805 Chappell Annie R [9]+ ♠
..... 342-9096
Chappell Cecil B Jr ... 342-9096
6809 Chappell Cecil B Sr [9]+ ♠
..... 342-5930
Chappell Cassie S 342-5930
6815 Fowler Renee S [2] 316-3986
6821 Peavy Blanchard B [9]+ ♠
..... 344-0657
Peavy Bertha L 344-0657
6900 7 Rachal Dona P [3] ♠
7 Rachal Shirley J
10(N)Mathurin Gail M ♠
+GARROW AVE BEGINS
6955 Not Verified
7000 McHenry V A [9]+ ♠..... 344-2647
+ERDMAN AVE INTERSECTS
7008 BEN'S AAMOCO gas serv sta
..... 342-8077
IMAGE DETAIL & CONVENIENCE periodicals 343-6479

HOWELLS FERRY RD

U HAUL COMPANY truck rntl
..... 345-3320
7050 ORCHARD BARBER SHOP barber shops 342-0907
7066 CENTURY SUPPLY irrigation equip
..... 342-4000
GULF COAST PUMP & EQUIPMENT hdw stores
..... 344-2980
7074 SOUTHERN WELL SUPPLY COMPANY 342-9246
7081 CONVENIENCE STOP TWO convenience stores 342-3770
· ZIP CODE 36618 CAR-RT C032
7100 Dahlen John C [2] 342-1815
SOUTHEAST PAINTBALL SPORTS sporting gds & bicycle
..... 344-4157
221(N)McBurney Marilyn J ♠
332(N)Woodard Pinkie L
333(N)Evans Miranda R
7170 A & G WASTE EQUIPMENT new used car dlrs 304-0146
SAFETY FIRST safety training serv
..... 304-0196
7171 Reneke Markie W [9]+ ♠
..... 344-8324
7200 R Cochran Michael W [9]+ ♠
..... 344-5228
R Cochran Leslie M 344-5228
7203 Mathews Ben [9]+ 342-4443
7230 Cochran Morris F [9]+ ♠
..... 343-7928
Cochran Michael W 343-7928
COCHRAN PLASTERING COMPANY plastering
..... 342-5812
7241 Gilley W H [9]+ ♠ 342-9487
Gilley Annie H 342-9487
7255 Gilley Peggy A [9]+ ♠
Sheffield P G [5] 344-0269
7260 Singleton Viola H [9]+ ♠
..... 342-3253
7261 Weaver Hosea O [9]+ ... 342-8350
Weaver Corine E 342-8350
7290 Allen Margaret A [3] ♠
Allen Renee F
7301 BAR D STABLES riding stable
..... 343-9484
(N)Beard Nanci W 343-2489
+RACHEL DR ENDS
7338 Wilkerson Thomas [9]+ ♠
..... 342-2036
7340 Not Verified
7345 Mathews Henry B Sr [9]+ ♠
7350 Dinkins Wallace E Sr [2] ♠
..... 342-3174
Foster Sylvester [8]
Foster Maynard S Sr
Hall N [2] 380-9139
Hall Roy M Jr [2] 341-5792
Minto Kenny [3] 343-4224
Minto Janet S 343-4224
MINTO ELECTRIC electrical contr
..... 344-8932
7350 f Whiddon Charles A [9]+ ♠
..... 344-5791
Whiddon Dolores 344-5791
7370 Bishop Marion R [2] 344-6581
Cassity Crystal D [2] 343-1896
Coleman Junior [2] 341-0741
+GENTILLY DR W BEGINS
7380 Wilkerson Sherry T [9]+ ♠
Wilkerson Thomas
7380 b Broadus John W [7] ♠
Broadus Charleen D
7410 Hamilton James E Jr [8] ♠
..... 342-9614
Hamilton Linda P 342-9614
7420 Broadus James V Sr & Alice [9]+ ♠
..... 340-6442
R Bates Denise [4]
R Bates Gary M
R Bates James B
7430 Broadus Denise [9]+ ♠. 343-7488
Broadus Theresa M 343-7488
7440 Perry Terry A [9]+ ♠ 414-5605
PERRY'S AUTOMOTIVE auto repr shop 343-4919
7450 WEAVER H O CONSTRUCTION surfacing'paving 342-3025
WEAVER HOSEA O AND SONS hwy street paving
..... 342-3025
7465 OVERLOOK NURSERIES nursery prodts 344-1222
7480 Tillman Eugene R Jr [3] ♠
..... 342-4556
Tillman Bonnie M 342-4556
7490 Taylor Joseph E [9]+ ♠ 344-7621
Taylor Dana M 344-7621
+MYLAND AVE BEGINS
7510 Barnhill Carlston V [9]+ ♠
..... 344-7205
7511 WALTON J S & COMPANY genl contr hwy 344-0282
7520 Welch Ralph B [3]
7550 Barnhill Rev Charles E & Glenda [9]+ ♠ 342-8265
GLENDA'S GREENHOUSE & NURSERY nursery stock seeds'bu 342-8265
+OVERLOOK RD ENDS
7570 Barnhill Charles D [9]+ ♠
..... 343-1751
Barnhill Donnie 343-1751
BARNHILL LANDSCAPING landscape contr . 343-1751
+CODY RD N ENDS
+MAGNUM PASS BEGINS
+SCHILLINGER RD N BEGINS
BUSINESSES 27 HOUSEHOLDS 103

HOWELLS FERRY RD (SEMMES)-FROM 1251 SCHILLINGER RD N WEST
+SCHILLINGER RD N ENDS
· ZIP CODE 36575 CAR-RT R001

7858 Brown Joyce J [7]

TP	Adjoining	Source
-	✓	EQUIFAX Polk City Directory

OAK ST 2001

OAK ST (CHICKASAW)-
· ZIP CODE 36611 CAR-RT C002

2 Ott S W [9]+ ♠ 456-8508
Ott Myrtle D 456-8508
3 Hunt Maybell S [9]+ ♠ 457-3849
Walters Darrie L [9]+ ♠
6 Hendrickson C C [8] 457-6945
Hendrickson Mary V 457-6945
8Ⓝ Law C W 456-8793
9Ⓝ Ott Billy 456-6952
HOUSEHOLDS 6

OAK ST (EIGHT MILE)-FROM 176 S GOULD AVE
· ZIP CODE 36613 CAR-RT R009

7445 Moody Stephenie T [9]+ ♠
Moody Joe
HOUSEHOLDS 1

OAK ST (MOBILE)-FROM 7199 CEDAR ST SOUTH
· ZIP CODE 36608 CAR-RT C028

50 Wilemon John W [9]+ 341-1114
Wilemon Pauline V 341-1114
53 Cleaver Richard K [2] 340-6320
Ⓝ Riordan Timothy 342-1318
1 Leddick Sandra A [2]
60Ⓝ Taylor James E 460-2567
64 Not Verified
65 Moseley Robert D [9]+ ♠ 342-1566
Moseley Peggy L 342-1566
70 Hallett Lucie M [2] ♠ 343-4394
75 Arvay John [2] 345-7476
+HOWELL ST INTERSECTS
100 Moncrief Mary E [9]+ ♠ 343-6247
Moncrief Evelyn C 343-6247
103Ⓝ Bowler Christopher J 380-9213
Bowler Amanda R 380-9213
120 FLEXCOMP ADMINISTRATION SERVICES 666-1999
+DICKENS FERRY RD INTERSECTS
· ZIP CODE 36604 CAR-RT C006
1002 Not Verified
1005 Workman K [2] 433-0648
1015Ⓝ Hatcher Jimmy 653-8930
1054 Nelson Gregory L Sr [6] ♠ 690-9103
Nelson Deborah A 690-9103
1057 Phillips Edward J [7] 438-4920
Phillips Alphonse 438-4920
+N HALLETT ST INTERSECTS
1102 Loper James E Sr & Shirley [9]+ ♠
1103 Hunter Ella M [9]+ ♠ 433-7363
1104 Washington Jimmie [8] 433-5836
1105 McElroy Gary [2] 438-6780
Ⓝ McInnis Fillan 438-4396
A Not Verified
1107 McCullough Ellery J [7] 432-4233
1108 2-6 Not Verified (4 Apts)
1109Ⓝ Ziurner Mike 438-5567
AⓃ Edwards Richmond
1111 Austin Franklin D [4] 694-6061
Austin Joyce L 694-6061
BUSINESS 1 HOUSEHOLDS 30

OAK ST (SARALAND)-FROM 108 BEST DR SOUTH
· ZIP CODE 36571 CAR-RT C003

630 Brown Courtney M [9]+ ♠ 675-5027
Brown John M 675-5027
631 Thompson Hazel O [9]+ ♠ 675-5316
Thompson John R 675-5316
632 Young Phyllis H [4] ♠ 675-8550
Young Erika 675-8550
633 Not Verified
+1ST AVE INTERSECTS
713 Andrews George M [9]+ ♠
725 Hudspeth Patricia A [9]+ ♠ 675-9467
Hudspeth Joseph B 675-9467
731 Not Verified
801 Scheuermann Rena P [7] ♠
+2ND AVE INTERSECTS
HOUSEHOLDS 8

OAK BEND CT (MOBILE)-FROM 1499 REGENCY OAKS DR E EAST
+REGENCY OAKS DR S BEGINS
· ZIP CODE 36609 CAR-RT C039

1504 Hood Stephen B & Nancy [9]+ ♠ 342-3927
1505Ⓝ Pate John E 342-1859
1508 Sayler Rodney C [9]+ ♠ 344-8960
Sayler Bunelle B 344-8960
1509Ⓝ Busby M C Jr 342-5283
5300 Dyar Ronald J & Wanda [5] ♠ 602-0403
5301 Brooks Greta N [9]+ ♠ 666-3195
5304 Jacobs R W [2] 661-7196
Jacobs Richard [2] 661-0929
Pachucki Angela A [2]
5305 Haight Joel M [9]+ ♠ 666-6008
5308 BUFFI'S AUTOMOTIVE EQUIPMENT & SUPPLY COMPANY body repr shop sup 661-3996
Peter Robert R [9]+ ♠ 661-0508
5309 Shaw Kirk C & Linda [9]+ ♠ 666-9571
5312 Clements Stephen E [8] ♠ 666-8044
5313Ⓝ Robinson Mary A 660-8199
5316 McCaffrey Douglas E & Lisa [9]+ ♠ 666-6350
5317 Capper Rita N [9]+ ♠
Capper Robert N
5320 Butler Cathryn B [8] ♠ 661-9568
5321 Allred Archie J [2] ♠ 666-4697
5324 Palmer Jeanne S & Earl [3] ♠
5325 Kannan Rama S & Shantha [9]+ ♠
5401 McCurdy Antoinette D [9]+ ♠ 343-4135
5405 Washburne James R & Geraldine [9]+ ♠ 344-0435

OAK BEND CT (M)
BUSINESSES 1 HOUSEHOLDS 22

OAK BEND DR (THEODORE)-FROM 6801 FAIR MEADOW DR
· ZIP CODE 36582 CAR-RT R008

8000Ⓝ Hines Edward F II 653-8305
S E N A EXCHANGE periodicals publg/prtg 653-8305
8001 Hare Michael I [9]+ ♠
8006 Henderson Dorothea A [9]+ ♠ 653-7619
Henderson Kelli 653-7619
8008 Burdine Tanya [2] 653-4734
Michael Paul [9]+ 653-6840
8009 Swan John L Jr & Karen [8] ♠ 653-6828
8012Ⓝ Chisholm Braxton 653-4741
8013 Todd David M [9]+ ♠ 653-9101
Todd Anisa E 653-9101
8016 Hall Lydia W & Harry [9]+ ♠ 653-9282
8020 Webb Robert A [3] ♠
Webb Deborah P
8050 Davis Jason M [9]+ ♠ 653-7688
Davis Carol L 653-7688
8054 Mansfield Charles A Sr & Susan [4] ♠ 653-5995
8055 Weinle Edward G [3] ♠ 653-1375
Weinle Dena 653-1375
8058 AZRIA JUNIOR & TECIA T LADNER dwelling opr 653-8220
Ladner A J [2] 653-8220
8059 Morgan Andrew J [4] ♠ 653-2721
Morgan Nancy L 653-2721
8062 Boyett Vernon R [9]+ ♠ 653-9208
Boyett Vray R 653-9208
Clark Wenda A [2]
Clark David A
8063 Not Verified
8066Ⓝ Jarnigin Wallace 653-9218
8067 Sutley William H & Judy [9]+ ♠ 653-8541
BUSINESSES 2 HOUSEHOLDS 20

OAK BRANCH CT (MOBILE)-FROM 6199 TIMBERLY RD S SOUTHWEST
+TIMBERLY RD W BEGINS
· ZIP CODE 36609 CAR-RT C022

6204 Morris Wayne C & Gloria [9]+ ♠ 660-0258
6205 Meuleman Edward A [9]+ ♠ 660-8625
Meuleman Newton E 660-8625
6208Ⓝ Duffy John H 666-2926
6209 Richmond John N & Bonnie [9]+ ♠
6212Ⓝ Cochran William E III 666-0925
6213 Tuggle Carl J III [9]+ ♠
Tuggle Deborah B
207 Not Verified
6216 Not Verified
6217 Fredelake Kevin R [6] ♠ 660-7420
Fredelake Patricia A 660-7420
6220 Ingram Billy F [4] ♠ 602-1344
Ingram James F 602-1344
6221 Taylor Joan M & John [2] ♠ 602-5682
6224Ⓝ Meyers Gerald 661-1149
6225 Cochran William E Jr & Lottie [9]+ ♠ 660-1344
6228 Calametti Elizabeth S [9]+ ♠ 666-9271
6229 Mosley Daron O & Julie [7] ♠ 666-4666
6233 Roubion Anne M [9]+ ♠ 660-9988
6237 Not Verified
HOUSEHOLDS 17

OAK CIRCLE DR E (MOBILE)-FROM 4481 COTTAGE HILL RD NORTH
+E THIGPEN DR BEGINS
+COTTAGE HILL RD INTERSECTS
+OAK CIRCLE DR N BEGINS

OAK CIRCLE DR N (MOBILE)-FROM 799 OAK CIRCLE DR E WEST
4916 DIAMOND HEATING AND COOLING air conditioning & htg 661-8885
BUSINESSES 1

OAK CIRCLE DR W (MOBILE)-
· ZIP CODE 36609 CAR-RT C023

712 BECKERLE ROBERT A atty 660-0261
720 Sullins Martha [2] 661-8323
BUSINESSES 1 HOUSEHOLDS 1

OAK CLIFF CT (MOBILE)-FROM 5507 REGENCY OAKS DR S SOUTH
· ZIP CODE 36609 CAR-RT C039

1504 Williamson John R [9] ♠ 460-9084
1505 Corley John B [9]+ ♠ 343-2415
Corley Terry N 343-2415
1508 Connally Ronald D & Becki [9]+ ♠ 342-6592
HOUSEHOLDS 3

OAK CLIFF DR (EIGHT MILE)-FROM 5599 KUSHLA MCLEOD RD NORTH
· ZIP CODE 36613 CAR-RT R009

5980 Hicks Graham E [9]+ ♠ 675-7744
Hicks Voncile 675-7744
6030 Pirkle Leon M & Barbara [9]+ ♠ 675-3042
6080 Gilbertson Larry J [5] ♠ 675-1870
Gilbertson Kathy L 675-1870
6085 Yelverton Elizabeth A [9]+ ♠ 675-6433
6100Ⓝ Nowak Joseph ♠ 679-5775

OAK CLIFF DR (E M)
6120 Not Verified
6135 Adler Edward J III [9]+ ♠ 679-4434
Adler Alesha D III 679-4434
6145 White Carvin R & Shelia [8] ♠ 679-0083
6200 Lynd Darrell W [2] 679-0584
HOUSEHOLDS 9

OAK CREEK CT (MOBILE)-FROM 2215 PINE NEEDLE DR E EAST
· ZIP CODE 36609 CAR-RT C022

6020Ⓝ White K D 666-7687
6021 Goubil Forrest A & Marilyn [9]+ ♠ 661-6260
MARY KAY CSMTCS INDEPENDDS SLS DIRS CANNON CARREL cosmetics 661-6260
6025 Brewton Theresa G [9]+ ♠ 666-3406
BUSINESSES 1 HOUSEHOLDS 3

OAK DRIVE CT (MOBILE)-FROM 1799 DR MARTIN L KING JR AVE NORTHEAST
+OAK DR BEGINS
· ZIP CODE 36617 CAR-RT C006

454 Whitfield Frank A & Sybil [9]+ ♠ 471-3978
462 Cleveland Clarissa [2] 473-6437
465 Hose Eileen R [9]+ ♠ 478-1370
466 Beverly Pearline [2] 478-6701
Simmons Carl A [5]
467Ⓝ Womack Patricia S ♠
468 Lucious Jones A & Joyce [9]+ ♠
469Ⓝ Simmons Sophia 473-4111
500 Woods Bryan [3] 478-1925
Woods Deborah D 478-1925
501 Shelborne Charles L [5] 478-0370
502 Beck J B Jr & Dorothy [9]+ ♠ 476-1561
503 Pleasant Natasha [5] 479-5732
504 Monroe Thomas W III [6]
507 Davis Johnnie C [9]+ ♠
Davis Gregory O Sr
508 Harris Viola M [9]+ ♠ 478-0375
509 Andry Mary S [9]+ ♠ 478-5546
510 Calhoun Ella L [9]+ ♠ 478-9583
511 Thomas Milton M & Anna [9]+ ♠ 473-1349
THOMAS ANNA 473-1349
512Ⓝ Zees A J 478-1580
550Ⓝ Pugh Minnie L
552Ⓝ Collins John H 473-4363
553 Berry Leo A Sr [9]+ ♠ 478-3158
554 Nobles Howard C & Sandra [9]+ ♠ 479-2143
555Ⓝ Johnson Gertrude B 479-6470
556 Freeman Georgia E [9]+ ♠ 476-0391
557 Taylor Ruby R [9]+ ♠ 478-9055
Taylor Levi 478-9055
558Ⓝ Sanders Callie J 476-0431
Sanders Jerry B 476-0431
559 Jackson Lisa [9]+ ♠ 473-6682
560 Anderson Viola B [9]+ ♠ 473-6594
561 Benjamin Jeanette H [4]
562Ⓝ Coleman Samuel 476-4413
563 Russell Margie J [9]+ ♠ 471-2956
Russell Tynya F 471-2956
565 Crawford Eugene Sr [9]+ ♠
BUSINESSES 1 HOUSEHOLDS 33

OAK FIELD DR (MOBILE)-FROM 4154 COTTAGE HILL RD
· ZIP CODE 36609 CAR-RT C023

700 Zaremba Jean A & Zdzislaw [9]+ ♠ 661-8667
704 Bunch Jack D & Clara [9]+ ♠ 661-2363
705 Adcock Charles S [7] ♠ 602-1991
Adcock Steve 602-1991
708Ⓝ Nick Charles A 661-0618
709 Phillips Rev Edward E & Annabelle [9]+ ♠ 661-8663
712 Busby Kenneth M & Katrina [9]+ ♠ 666-4780
713Ⓝ Smith R F 661-3403
716Ⓝ Carpenter Ray 666-1688
717 Glenn John R [9]+ ♠ 666-4765
Glenn Catherine S 666-4765
720 Mynatt Jefferey N & Jeannie [9] ♠ 666-3880
721 Breiter Dennis E & Mary [9]+ ♠ 661-3384
724 Benson James J [9]+ ♠ 661-3458
Benson Dorothy T 661-3458
725Ⓝ Cleary Rance L 661-9672
727 Not Verified
728 Kelly Alma T [9]+ ♠ 666-0951
729 Mathers Elisabeth G [9]+ ♠ 666-0331
Mathers Valerie 666-0331
732 Karcher Roberta A Jr [9]+ ♠ 666-8413
733 Myers Georgie B [9]+ ♠ 661-6095
Myers Leroy A 661-6095
736 Whigham Mary E & Paul [9]+ ♠ 666-2390
737Ⓝ Canfield G P 661-2519
+COTTAGE HILL RD INTERSECTS
+ASHWOOD DR E BEGINS
HOUSEHOLDS 20

OAK FOREST CT (MOBILE)-FROM 1599 WOODSPOINTE CIR SOUTH
· ZIP CODE 36609 CAR-RT C039

1600 Donaghey Joanne K II [9]+ ♠ 342-4913
1601 Not Verified
1602 Muscat David C & Cherry [9]+ ♠
1603 Angelette Cindalu W [9]+ ♠ 661-0031
Angelette Clarence J Jr 661-0031
1604 Thompson Jerry W [3] ♠ 343-3536

OAK FOREST CT (M)
Thompson Cheryl A 343-3536
1605 Walker Mark S [4] ♠ 661-2894
Walker Nancy N 661-2894
1606 Russell Harrell B & Carol [9]+ ♠ 342-3076
1608 James Steven K & Angela [9]+ ♠
1609 Wells Don O [9]+ ♠ 661-7504
Wells Mary K 661-7504
1613 LANGWORTHY FREDERICK OFFICE 666-7758
Lanier Janie R [9]+ ♠ 666-6074
1616 Wagner Bruce R [9]+ ♠ 666-5705
Wagner Kathy J 666-5705
BUSINESSES 1 HOUSEHOLDS 11

OAK FORGE DR (MOBILE)-FROM 2801 BARLETT DR
· ZIP CODE 36608 CAR-RT R007

13040Ⓝ Holler David 633-4532
13045Ⓝ Coleman Toni V 633-0038
13050Ⓝ Jeanlouis Leonard 607-9894
Jeanlouis Erica C 607-9894
13055Ⓝ Houston Nicole R ♠
13060 Not Verified
13070Ⓝ Casares Timothy 633-9548
13075Ⓝ Rice William N
13080 Hannon Mark C & Christina [3] 634-0758
ⓃWalker Shane
Walker Christopher S
13090Ⓝ Kinsman Ford A ♠ 634-0481
13095 Friend Linda J [2] ♠
13100 Hicks Rodger [3]
13110Ⓝ Singleton Neil ♠ 635-1681
Singleton Frank III 635-1681
13115Ⓝ Gunter Dan ♠
Gunter Ethel B
13120 Dupree Lyndon C & Toni [3] ♠ 635-1777
13125Ⓝ Brewer J 607-9838
13130 Mecsko Dennis J [2] ♠ 634-4942
13140 Daughtry Jason L [2] ♠ 639-6835
Daughtry Michelle D 639-6835
13150Ⓝ Palmer Angela C ♠ 633-3060
13155 Harwell Tammy L [4] ♠ 634-8292
Harwell Kenneth J 634-8292
13160 Mokbel Mohammad [2] ♠ 635-0916
Mokbel Romona R 635-0916
13165 Mason Cameron D & Paula [3] ♠ 639-0953
13170 Jones Marty B [2] 633-8191
Jones Marcy C 633-8191
13175Ⓝ McGraw Holley M ♠ 634-3902
13180 Busby Kevin B [2] ♠ 634-0805
Busby Jennifer L 634-0805
13185 McKee Dale B [2] ♠ 639-3886
McKee Jerry D 639-3886
13190 Baker Brian C & Alison [2] ♠ 633-6207
13195 Walker Daniel W [5] ♠ 634-4917
Walker Cara H 634-4917
13200 Barnette Jessie B [2] ♠ 607-7048
13205 Ray Daniel F [2] ♠
Ray Charlotte R
13210 Shaw Daniel P & Sherian [3] ♠ 607-9459
13215 Eubanks Harold Z [2] ♠ 634-1598
Eubanks Hank 634-1598
13220 Parsons Jeffery B & Mary [3] ♠ 634-8176
13225 Berard Jonathan D & Kay [5] ♠ 634-0667
13230Ⓝ Herbert Anthony L ♠ 607-0594
Herbert Kimberley M 607-0594
13235 Hites Michael [2] 633-8120
13240 Witteveen K J [2] 633-6782
13245 Bailey Patrick B [2] ♠
13260 Fortner Charles E [5] ♠ 607-9476
Fortner Amy B 607-9476
13270Ⓝ Grove Michael 633-8719
13280 Sapp Karen L [4] 639-0623
13290 Roberts Earl [2] 634-8617
13315Ⓝ Braswell Lori G
ⓃKnecht Lance H ♠ 776-5682
13320 Estis Zandra A [5] ♠ 633-5827
13325Ⓝ Solano Joseph M ♠
Solano Lola G
13340 Pittock Kenneth W & Jeanne [9]+ ♠ 633-5297
13355Ⓝ Donnie Eddie 634-1916
13360 Huddleston Ernest III [5] ♠ 633-2691
Huddleston Evangeline A 633-2691
13380 Morris Norman E III [5] ♠
+OAKRIDGE WEST DR ENDS
+IRONWOOD DR BEGINS
HOUSEHOLDS 50

OAK FOREST DR (MOBILE)-
+SMOKERISE DR BEGINS
· ZIP CODE 36695 CAR-RT R026

9460 Shu Ching H [8] 639-9258
Xu Chao G [7] 634-0710
Xu Qing W 634-0710
9461 Summerlin James T [2] ♠ 633-6859
9470Ⓝ Lannan Stephen P 633-9561
9471 Velazquez Hector A & Rosa [5] ♠
9480 Quinn Alexander A [4] ♠
9481 Woolley Amanda [9]+ ♠ 633-9025
9490 Kiser David J [2] ♠ 634-1848
9491 Watson Paris C III [5] ♠ 633-2923
Watson Valize L 633-2923
9500 Garza Octavio I Jr [5] ♠ 639-7466
Garza Robin L 639-7466
9501 Mauricio Antonio [3] ♠ 639-1351
Mauricio Deborah L 639-1351
9510Ⓝ King B M 634-9940

OAK FORREST DR (M)
9511Ⓝ Shreves Gary 633-5690
9520 Vest Roy W & Rebecca [5] ♠ 634-9244
Ward Christian [3] 634-9219
9521 Stringer Gwendolyn L [2] ♠ 633-5261
9530 Gentry Anita J [4] ♠ 634-8668
9531 Kelley James R [3] ♠ 634-9476
Kelley Melissa Y 634-9476
+NEW NECK RD INTERSECTS
9540 Hibbert Barney E [4] ♠ 607-0592
Hibbert Debra 607-0592
9541 Stokes Thomas N Sr [2] ♠ 634-1733
Stokes Bertie C 634-1733
9550Ⓝ Givens Stanley D ♠
9551 Riek George T [3] ♠ 634-4456
Riek Juli 634-4456
9560 Brenner Jeri L [5] ♠ 634-0205
Brenner Geanell L 634-0205
9580 Skupin Bryan G [3] ♠ 634-8520
9585 Butler Joseph S [2] ♠ 634-9231
Butler Jennifer S 634-9231
9590 Fincher Thomas W III [3] ♠ 634-8927
9595 McClellan Mark P [3] ♠ 607-7041
McClellan Leigh E 607-7041
9605 Mallory Bradley K [2] 634-8076
9610Ⓝ Kroner Shawn 639-1332
9615 Sonnenschein Ray [3] ♠ 634-9679
9620 Jones Walter C [2] ♠
9625 Gudbrandsen David P [3] ♠ 634-4272
Gudbrandsen Patricia 634-4272
9630 Barlow Christopher J [3] 607-0291
9640Ⓝ Pettis Brett 634-1948
9650 Varga Michael E [2] 634-9045
Varga Stephanie L 634-9045
+COLONIAL HILLS DR INTERSECTS
9655 Carter Kathy A [3] ♠ 633-4636
9660 Mayo Charles W Jr [3] ♠ 633-5374
Mayo Lillian C 633-5374
9665 Gilchrist John P [2] ♠
Gilchrist Beverly E
9670 Carl Annie H [2] ♠
9675 Surgeon Cynthia [2] 633-3990
Surgeon Ray 633-3990
9680 White Christine J [4] ♠ 633-0868
White Benny D 633-0868
9685 Zalepuga Rimantas [2] ♠
9690Ⓝ Vaughn Matthew P ♠
9695 Civil Yolanie [2]
9700Ⓝ Hyzak Glenn R 635-1152
Hyzak Lynn L 635-1152
9705 Dennis Michael J [2] 634-4460
9710 Not Verified
9715Ⓝ Howard Stephen B 635-1643
9720Ⓝ Davis Mike B
Davis Lisa
9725 Campbell Naomi F [2] 634-1835
9730Ⓝ Burroughs R 776-1176
9740Ⓝ Lolley Cindi ♠
+OAK FORREST PL ENDS
HOUSEHOLDS 52

OAK FORREST PL (MOBILE)-FROM 9755 OAK FORREST DR
· ZIP CODE 36695 CAR-RT R026

9600 Cameron Alexander M [3] 634-2575
9603 Doss David E [2] ♠ 634-8612
Doss Dayna B 634-8612
9610 Warrington Willie G Jr [3] 639-4585
Warrington Melanie 639-4585
9613 Jenkins Corey A [2] ♠ 634-3919
Jenkins Janet C 634-3919
9620 Landers Maurice [2] 633-4546
9623 McBryde Robert A [6] ♠ 634-3066
McBryde Marilyn M 634-3066
HOUSEHOLDS 6

OAK GROVE RD (EIGHT MILE)-FROM 10077 KALI OKA RD NORTHWEST
· ZIP CODE 36613 CAR-RT R009

6123 Navarrete Leonardo A [4] ♠ 679-4903
Navarrete Carlos 679-4903
6201 Wade Larry [2] 679-0963
6201 a Not Verified
6405 Jordan Carl [2] 675-0964
6446 Cook Richard H Sr [8]
Cook Barbara B
Schrimpshire Harlon [5] 679-9784
6475 Nelson Ruthie L [4] ♠ 675-5917
Nelson Jacquelyn P 675-5917
6505 Jacobs Christopher [2] 679-3217
Jacobs Wesley [2] 679-7482
Reed Brian S [3]
Shell Rebecca A [4] 675-9014
6525 Glover Alice [2] 675-6857
4ⓃBrown Theresa W
8ⓃBaire Sandra J
O Not Verified
6550 Not Verified
+HIGHWAY 45 BEGINS
HOUSEHOLDS 16

OAK HARBOR CT (MOBILE)-FROM 6001 OAK HARBOR DR
· ZIP CODE 36693 CAR-RT C026

6008 Friedrikis Anne W [4] ♠ 665-5156
Friedrikis Bianca L 665-5156
6009 Crepps Earnest L [6] ♠ 666-9612
6012 Lilley Patrick C & Shelley [9]+ ♠ 666-5904
6013 Moulds Dale E [8]
Moulds Deborah A
6016 Pennington Brent P [5] ♠ 665-9163
6017 Brannan James M [5] ♠ 665-4428

TP	Adjoining	Source
-	✓	EQUIFAX Polk City Directory

PINE ST 2001

PINE AVE W (ST)
Nicholson Wayne 675-6194
272 Pope John C [9]+ ☗ 675-0462
Pope Esther W 675-0462
280 Grantham Ronnie J [9]+ ☗
Grantham Margie A 675-1893
Green Ellen R [2]
+ *APACHE DR BEGINS*
300 Platt Kerry D [9]+ ☗ 675-1950
Platt Angela M 675-1950
308 Burton Cecilia N Sr [2] ☗
Burton Jacqueline L
(N)Reed Darnell 675-8458
312 Tindle Robert M & Delain [6] ☗
675-8595
318(N)Griswold Michael ☗ 679-6896
HOUSEHOLDS 30

PINE CT (MOBILE)-FROM 401 WINSLOW DR
· ZIP CODE 36608 CAR-RT C015
400 Whitfield Jesse G & Sarah [9]+ ☗
344-8158
404 Ferguson Andrew J & Mary [9]+ ☗
343-0436
405 Louden James S & Edith [9]+ ☗
343-6983
408 Saunders Andrew A [9]+ ☗
342-7810
409 McInnis Dorsey C [1]+ ☗ 343-3485
McInnis Norman M III 343-3485
412(N)Dukes Richard S 343-9826
413 Radney Grover H [6] ☗ 344-3225
Radney Marilyn E 344-3225
416(N)Connert L 344-3646
417 Rapp Aaron Y [3] ☗ 343-4410
Rapp Mari Jo A 343-4410
420 Langus John C & Rita [9]+ ☗
344-0377
421 Ladd Mary Louise [2] ☗ 342-4822
424 Murphy Jeffrey S & Janet [9]+ ☗
343-6636
450 Barnett Marion M & Lexie [9]+ ☗
344-1700
454 Jeffries Jim [2] 340-0887
Rowan Edward P [3] ☗
342-9359
Rowan Melanie 342-9359
456(N)White Spunner Mervin 342-5014
462 Browning Frank W Jr & Dorothy [9]+ ☗ 342-6898
463 McCrary Thomas D [3] ☗
342-7743
McCrary Edward J 342-7743
466 Teague David B & Paula [3] ☗
342-6457
467 Fendley Thomas A [2] 340-0737
Fendley Harding 340-0737
Schwarzauer Jo S [2]
470(N)Barnard Dianne R
Palmer David K [2] ☗ 344-3088
471 Wells John J [9]+ ☗
Wells Carol S
474 Pearsall David M & Sally [9]+ ☗
344-2903
475 Hallett Winthrop M III [9]+ ☗
342-9358
Hallett Reneau M 342-9358
478 Brown Ernest L [8] ☗ 343-8386
Brown Ladd 343-8386
479 Lane John M & Joan [9]+ ☗
344-2662
482 Cobb Mitchell [9]+ ☗ 342-4367
Cobb Kathleen 342-4367
483(N)Yard Edward R 342-6184
486 Potts Charles J & Susan [9]+ ☗
343-2173
487 Raue E J [9]+ ☗ 342-3064
Raue Frieda P Jr 342-3064
490 Wood David C [3] ☗ 345-1870
Wood Catherine W 345-1870
+ *CARMEL DR N INTERSECTS*
4809 Odom Betty P [9]+ ☗ 344-2369
Odom Kenneth R 344-2369
(N)Phillips Robert F
4812 Engerson Karen M [2] ☗
342-0734
Engerson Eric R 342-0734
4813 Wann William L Jr [5] ☗
342-6651
Wann Grace M 342-6651
4817 Steber Darrell A & Betty [9]+ ☗
344-0667
+ *RIDGELAWN DR W INTERSECTS*
HOUSEHOLDS 38

PINE CT (SARALAND)-FROM 4861 PINE AVE SOUTHWEST
· ZIP CODE 36571 CAR-RT R004
7241 Cromer Joseph N [6] ☗
Cromer Carol E
7251 Bohanon Rogerick J [3]
Bohanon Janet L
Toomey Johnny F [9]+ ☗
675-8464
HOUSEHOLDS 3

PINE RD (MOBILE)-FROM 1999 RIVERSIDE DR SOUTH
· ZIP CODE 36605 CAR-RT C019
3255 Patrick Clyde D [9]+ ☗ 473-3393
Patrick Frances 473-3393
3259 Baggett Edward D [9]+ ☗
Baggett Dianne W
3260 Jackson Beverly A [9]+ ☗
479-0117
McConnell Patricia L [4]
+ *GILL RD INTERSECTS*
HOUSEHOLDS 4

PINE ST (EIGHT MILE)-FROM 8013 HIGHWAY 45 WEST
· ZIP CODE 36613 CAR-RT R009
6518 2 Hardeman Ann E [2]
6588 Willcutt Marry G [9]+ ☗
Willcutt Toby R

PINE ST (E M)
6700 Herndon William D & Pamela [9]+ ☗
6701 Elliott David S & Sandra [5] ☗
679-6094
6709 Oakley Richard T [2] 675-9895
Oakley Nancy C 675-9895
6710 Sullivan Ruthetta S [9]+ ☗
Sullivan Alfred G Jr
6721 Rascoe Richard W Jr [7] ☗
675-3302
Rascoe Andrea L 675-3302
6780 O'Gwynn Richard E Jr [2]
679-6138
Ogwynn Tonya L [3] ☗ 679-6138
6781 Haggod David B [4]
Haggod Nanette M
6801(N)Andrews June 675-4175
6830 Cantrall Robert E & Shirley [2]+ ☗
6859 Joiner Donald W [9]+ ☗
675-0583
Joiner Brenda D 675-0583
6861 Godwin Patti K [2]+ ☗
Godwin Linda T
6870 Hollins Bruce R [9]+ ☗ 675-0905
Hollins Raymond C 675-0905
7317 Utecht Brian W [4] ☗ 679-8466
Utecht Jody K 679-8466
HOUSEHOLDS 16

PINE ST (MOBILE)-FROM 17 GULF ST EAST
· ZIP CODE 36611 CAR-RT C002
1 McMullen Barbara L [9]+ ☗ 457-1087
2 Allen Horace [3] ☗
Jiovenetta Kimberly S [2]
456-3437
5 Not Verified
6 Davison William G [9]+ ☗ 457-0496
Davison Orville L 457-0496
7(N)Ferguson Timothy D ☗ 457-9120
8 Holsonbeck Delores [9]+ ☗ 457-8745
9 Morris Carlos A [9]+ ☗ 456-8634
10(N)Glover Charles E
Glover Kelly B
Murphy Steve R [9]+ ☗
16 Wilcox Rosemary [2]
53 Noel James [7] 450-0779
+ *HOWELL ST INTERSECTS*
· ZIP CODE 36610 CAR-RT C010
204 Not Verified
212 Sutton James [2] 679-1174
214 Cochran M M [2] 679-4956
254(N)Packer Janie D ☗
+ *DISMUKES AVE INTERSECTS*
311 Thomas Gwendolyn E [9]+ ☗
317 ALL PHASES CHILD CARE CENTER child day care serv
456-2009
+ *LANE AVE BEGINS*
401 Crockett Lannie M [9]+ ☗
452-2454
Crockett Curtis L 452-2454
Morrissette Phyllis [2] 452-2454
403(N)Bailey Hisclee 456-7999
405(N)Hale Leroy 457-4538
(N)Williams Eddie
Williams Joyce
411 Watt Robert L [7] 456-5485
Watt Bessie B 456-5485
412 Lynch Rodney E [2]
Lynch Amelia R
415(N)McWilliams Rose 456-8087
419 Nelson William T [5] 675-3909
+ *GEHRIG AVE BEGINS*
501(N)Pettway Joan 456-5069
505 Dubose Victor L [3]
507-517 Not Verified (3 Hses)
520 Gates Sheila [2] 675-7645
+ *OAK AVE BEGINS*
601(N)Pugh Mary 452-5501
603 Harlan Ginger [1] 679-3646
607 Kennedy Almeda S [2]
611 Brown Sharon W [9]+ ☗ 456-2440
614(N)Campbell Shavelle L
617 Autry Howard L & Denell [9]+ ☗
+ *MOUNT CALVARY AVE INTERSECTS*
BUSINESSES 1 HOUSEHOLDS 38

PINE ST (SARALAND)-FROM 399 MCKEOUGH AVE
· ZIP CODE 36571 CAR-RT C003
411 Monk Julie M [5] 679-8412
Monk Gregory A 679-8412
415 Scarbrough Grady L [9]+ ☗
675-3877
Scarbrough Leo 675-3877
418 Lancaster Frederick W [9]+ ☗
675-3708
419 Not Verified
420 Muir Joseph F & Elaine [9]+ ☗
679-0504
421 Wilson James P & Sherry [3] ☗
679-1685
424 Nowell Charles M [5]
Nowell Michael
426 Cotton James J & Joanne [9]+ ☗
679-0457
429 Gilley Barbara A [8] ☗ 675-3523
Gilley Hubert 675-3523
430(N)Moore Alfred 675-3251
435 Litchfield Barney G & Mary [9]+ ☗
675-2621
517 Yarber Jimmie R [9]+ ☗ 675-3940
Yarber Mary F 675-3940
520 Not Verified
521 Strance George S & Lelia [9]+ ☗
675-3805
522 Lane Michelle L [5]
524 Bass Willis W & Pamela [9]+ ☗
525 Coffey Howard R & Dianne [9]+ ☗
675-3781
526 Armistead O G [9]+ ☗ 675-3720
527 Noble Harry R & Cecelia [9]+ ☗
675-3845
529 Grace Vera E [9]+ ☗ 675-3564
530 Perry Phillip W & Elaine [9]+ ☗
675-0534
531 Not Verified
602 Owens Betty B [9]+ ☗ 675-3400
Owens Anthony J 675-3400

PINE ST (S)
603 Harlan Douglas E [6] ☗
604 Rhodes Rhonda [3] 675-5661
607 Not Verified
608 McLeod Jason G [9]+ ☗
McLeod Grant W
609 Carlson Dell [7] ☗
Carlson Su B
610(N)Moody Robert V & Ramona ☗
+ *BARBARA DR BEGINS*
611 Not Verified
615(N)Hardin F L 675-3304
618 Duke Blanche M [9]+ ☗ 675-3963
621 Cochran David H [9]+ ☗ 675-3464
Cochran Joann S 675-3464
622(N)O'Quinn T W 675-9027
627 Jarvis Daniel E [3] 679-0935
Jarvis Terri W 679-0935
+ *1ST AVE INTERSECTS*
HOUSEHOLDS 35

N PINE ST (MOBILE)-FROM 1049 DAUPHIN ST NORTH
+ *S PINE ST BEGINS*
· ZIP CODE 36604 CAR-RT C006
5(N)Tate Judy A 432-9124
6 Calhoun Victor L [9]+ ☗ 432-1342
8 McIver David [9]+ ☗ 432-5949
McIver Katherine T 432-5949
+ *NEW SAINT FRANCIS ST INTERSECTS*
+ *OLD SHELL RD INTERSECTS*
103 Harris Lindsay [2] 476-4116
107 Pelt Raymond D [9]+ ☗ 438-5774
Pelt Deborah W 438-5774
+ *OAK ST INTERSECTS*
111 Miller Beverly J [9]+ ☗ 432-1431
Miller Jennifer M 432-1431
115(N)Brookins Patricia A
Brookins Joy
Liddell Garrett [9]+ ☗ 433-1612
Liddell Joyann A 433-1612
Phillips Bobby G [3] 675-0690
118 Russell Edward T [2] 479-8907
121 Not Verified
+ *SPRING HILL AVE INTERSECTS*
· ZIP CODE 36603 CAR-RT C016
162 Not Verified
164 Ely Carrie D [9]+ 432-5143
165 Kelly M L [3] 675-0773
166 Danzy Joyce A [5]
(N)Smith Darryl D 432-7937
+ *STATE ST INTERSECTS*
209 Jones Cheryl [2] 433-6309
215½ Zine Michael A Sr [3] 431-9063
Zine Patricia C 431-9063
+ *CONGRESS ST INTERSECTS*
250 Williams Erica [2] ☗
Williams Jimmie
251(N)Wagner M 432-0669
254-255 Not Verified (2 Hses)
256 McMillan Ernestine M [9]+ ☗
433-1786
McMillan Laverne I 433-1786
257 Keil Elmore [9]+ ☗
263 Friend Della C [9]+ ☗ 432-1416
265 Mabry Robert [2] 675-0016
+ *ADAMS ST INTERSECTS*
HOUSEHOLDS 26

S PINE ST (MOBILE)-FROM 1049 DAUPHIN ST SOUTH
· ZIP CODE 36604 CAR-RT C003
1 Not Verified
+ *N PINE ST BEGINS*
6 Brandon Angela [3]
8 Goode Latasha T [2]
11 Everett Lorenzo L & Annie [9]+ ☗
12 Cook Bonnie L [2] ☗ 694-1080
13 Higby John D & Carolyn [9]+ ☗
433-2188
14 Not Verified
15 Coleman Catherine H [9]+ ☗
16(N)Robinson W 438-3993
17 Kennedy Robert F [3]
18 McCants Julie A [2]
McCants Maude
19 Vigil Richard J [3] 432-1261
19½ Mason Issac A [2] 432-3335
21 Mosley Barney L [2] 432-4238
Mosley Cynthia M 432-4238
+ *CAROLINE AVE INTERSECTS*
HOUSEHOLDS 14

PINE BARREN CT (MOBILE)-FROM 841 PINE RUN RD
· ZIP CODE 36695 CAR-RT C032
7161 McWilliams Floyd & Arletta [9]+ ☗
633-3075
7162 Phillips Cornelius M II [3]
607-0824
7167 Davis Richlyn P [2] ☗ 635-1839
7179 NETWORK personal serv
639-7135
7183 Nguyen Hoang H [4] ☗ 639-8124
Nguyen Vo C 639-8124
7200 Peneguy Robert O [6] ☗
639-9694
7201 Sanders Michael R [2] ☗
Sanders Lucy J
7210 Richburg Jerry T & Earline [9]+ ☗
639-1007
7211 Grindel Susan D [9]+ ☗ 639-0146
7220(N)Bradley Michael S
BUSINESSES 1 HOUSEHOLDS 9

PINE BOUGH CT (MOBILE)-FROM 6120 TIMBERLY RD S
· ZIP CODE 36609 CAR-RT C022
1900(N)Fleece Sharon R 666-9604
1901 CHESCOM NET 661-6127
(N)Stacey Larry 661-5243
1904 McLean Robert E [9]+ ☗
661-6919
McLean Sharon A 661-6919
1905 Lyons John T & Janna [9]+ ☗
666-9154
1908 Allison Charles L Jr & Sue [9]+ ☗
666-2274

PINE BOUGH CT (M)
1909 Gattis Gerald E [8] 602-1023
Gattis Susan B 602-1023
40 Not Verified
1912 Breedlove Teresa T [9]+ ☗
666-2453
Breedlove Jimmie D 666-2453
+ *BARKWOOD CT BEGINS*
BUSINESSES 1 HOUSEHOLDS 8

PINE CREEK DR (MOBILE)-FROM 3001 LINDHOLM DR E
· ZIP CODE 36693 CAR-RT C029
2933 Davis Ronnie [9]+ ☗ 660-7620
Davis Adrienne A 660-7620
2935 Wenzinger Deborah M [9]+ ☗
Wenzinger Robert
2936(N)York Terry G & Berniece ☗
2940 Rayl Lucille B [4] ☗ 665-1378
Rayl Mary B 665-1378
+ *LINDHOLM DR BEGINS*
HOUSEHOLDS 4

PINE FOREST CT (MOBILE)-FROM 5775 GREEN TREE RD SOUTHEAST
· ZIP CODE 36609 CAR-RT C049
1701 Manigault Shelley A [6] ☗
666-7961
Manigault Herbert L 666-7961
1704 Glaze Michael L & Donna [8] ☗
661-6467
1705(N)Callahan Gregory M ☗
Callahan Lisa A
1708 Miller Beverlee L [9]+ ☗
Miller Clay D Jr
1712 Allen Robert I Jr [5] ☗
Allen A M
1713 Shirazi Shelley A [9]+ ☗
1716(N)Jacobs Shannon L
1717 Simpsiridis Vasilios I [9]+ ☗
662-7401
Simpsiridis Wanda G 662-7401
1720 Not Verified
1721 Moore Ruth M [2]
Moore Lajuana J
Tartt Leonard L [4] ☗ 660-6110
Tartt Thelma L 660-6110
1725 Jackson Gloria A [9]+ ☗
Jackson Samuel E
HOUSEHOLDS 12

PINE GROVE AVE (MOBILE)-FROM 4023 MOFFETT RD NORTH
· ZIP CODE 36618 CAR-RT C002
1329(N)Donnie E V
1331(N)Powe S K 343-6050
1401 Gold Teresa O [8] ☗ 343-4110
1405 Not Verified
1409 Allen Gordon O & Betty [9]+ ☗
344-7704
1412 Owens Ernest A Sr & Hazel [9]+ ☗
344-9542
1413 Not Verified
1416 McQueen Edwin H III [8] ☗
380-9458
1417 Carner Eula R [6] 460-4052
1418(N)Mininger Darwin 343-0575
+ *PRINGLE DR INTERSECTS*
1501 Hopkins Connie D [2] 344-8352
1503 Tanner Larry E & Sherry [9]+ ☗
343-7007
HOUSEHOLDS 12

PINE ISLE CT (MOBILE)-FROM 6019 SCOTTSDALE DR NORTH
· ZIP CODE 36618 CAR-RT C032
1600(N)Tunstall Sally 343-6520
1604 Valentine Victor D [5] ☗
344-1298
Valentine Pamela P 344-1298
1605 Hollins Lynn H [9]+ ☗
69 Not Verified
1608 Fountain Jeffrey E [9]+ ☗
342-4687
Fountain Deborah D 342-4687
1609 Moore Rosarea L [5]+ ☗
344-6522
1612 Bush Hattie N [6] ☗ 343-9265
Bush Dominique L 343-9265
1613 Beamon Bernard & Brenda [5] ☗
1616 Gordon Rachael L [3]
1617 Thomas Sam Jr & Joyce [9]+ ☗
344-2380
1620 Brown Richard F Sr [2] 342-0564
Brown Janette D 342-0564
1621 Stallworth Portland W [9]+ ☗
343-3171
Stallworth Kenneth M 343-3171
HOUSEHOLDS 12

PINE KNOLL RD (MOBILE)-FROM 833 TRAILWOOD DR E WEST
· ZIP CODE 36608 CAR-RT R015
9721 Cadorette Gia R [7] ☗ 639-1492
Cadorette Thomas P 639-1492
9731 Pettis Darrin L & Belinda [9]+ ☗
9740 Biedenharn Cindy [2] 639-1631
9741 Sage Margaret H [9]+ ☗
633-2732
9750(N)Doss Michael 634-9431
9751 Wing Eugene [9]+ ☗ 639-7158
Wing Marcille 639-7158
9760 Sage Joseph A [9]+ ☗ 633-8817
Sage Barbara A 633-8817
9761 McDaniel Arnett & Lorraine [9]+ ☗
639-1610
9770 Hicks John R [7] ☗ 607-9368
Hicks Charla T 607-9368
9771 Rainwater William R & Juanice [9]+ ☗ 607-0527
9780(N)McCarty Jon 634-1634
9781 Alexander Juanita [2]
9790 Lai Leung [5] ☗ 633-8225
Lai Carolyn H 633-8225
9801 Dingler Joseph E [7] ☗ 639-0713
9810 Bradford Biven [2] 635-1137

PINE KNOLL RD (M)
Bradford Carla S 635-1137
9820 Not Verified
+ *TRAILWOOD DR W ENDS*
+ *TRAILWOOD DR S ENDS*
HOUSEHOLDS 16

PINE LAND DR (SEMMES)-FROM 3701 ORCHARD RIDGE RD WEST
· ZIP CODE 36575 CAR-RT R006
8650 Nicholas George C [9]+ ☗
649-1151
8677 McIntyre Mildred W & James [9]+ ☗
649-3383
8700 Earley James F & Vealina [9]+ ☗
649-3016
8722 McIntyre James F Jr [4] ☗
+ *SEMMES DR INTERSECTS*
HOUSEHOLDS 4

PINE LAUREL CT (SATSUMA)-FROM 707 WHIDDEN DR
· ZIP CODE 36572 CAR-RT R002
6216 Givens Larry W [3] ☗ 675-4408
Givens Leigh S 675-4408
6217 Blow Gregory A [9]+ ☗
Blow Teri G
6218 Parker Melanie E [5] ☗ 675-7059
Parker Patrick W 675-7059
6220 Bentley Roy W [3] 679-8675
6221 Knapp Ronald C & Betty [5] ☗
675-8851
6224 Turner Charles W & Darlene [9]+ ☗
675-3038
+ *LAURELWOOD DR E INTERSECTS*
HOUSEHOLDS 6

PINE MEADOW DR (EIGHT MILE)-FROM 5999 FRANK MAPLES RD
· ZIP CODE 36613 CAR-RT R006
3761 Wadsworth James H [9]+ ☗
3761 a May Henry M [9]+ ☗
May Christine A
3781 Holland Carlos D [9]+ ☗
649-0504
Holland Duane 649-0504
4550 Daughtry Michael E [4] ☗
4550 a Lawler Ernest D [5]
Lawler Janice H
7300(D)Bonner Sandra 649-9044
7340 Lewis Scott A [4] 645-3213
7351 Davis James T [3]
Davis Pamela L
7361(N)McDonald Dana 649-7214
HOUSEHOLDS 9

PINE NEEDLE CT (MOBILE)-FROM 1499 LONG WOOD RD
· ZIP CODE 36609 CAR-RT C030
1400 Franklin Robert L & Minnie [9]+ ☗
343-3563
1404 Christie Frances H [9]+ ☗
341-1698
1405(N)Hawkins Cathy M
Rawlins Lisa M [7] ☗ 342-8755
1409 Bates Brenda [2] 344-8807
1412 Dante Jules E [6] ☗ 344-9337
1413 Manderson David L & Katrina [9]+ ☗ 343-0317
1417 Kasal Clennon C Sr [9]+ ☗
344-7058
Kasal Robin C 344-7058
HOUSEHOLDS 8

PINE NEEDLE DR E (MOBILE)-FROM 6099 TIMBERLY RD S SOUTH
· ZIP CODE 36609 CAR-RT C022
2001 Not Verified
2004 ADDS IN MOTION elec signs
666-7440
Ebel Thomas [2] 602-0408
2005 Balzli Nollie J [9]+ ☗
2008 Cassano Peter A [9]+ ☗
666-8374
Cassano Kathy W 666-8374
2009 Carroll W A Jr [9]+ ☗ 666-2658
Carroll Allen W 666-2658
2012 Sparks Harry G III & Gwendolyn [9]+ ☗ 602-5106
2013 Brill Michael G [3]
Brill Linda D
Countryman Murray W & Diane [9]+ ☗ 666-1855
2016 Not Verified
2017 Nelson Clifford T Jr [4] ☗
662-0026
Nelson Patrick 662-0026
2020 Crane Frank A [7] ☗ 661-7849
Crane Patricia C 661-7849
2021 Jones Mary M [3] ☗ 661-7213
Jones William P 661-7213
2024 Rojeski Casimir S & Jody [2]
2025 Burton Clyde F [9]+ ☗ 666-5050
Burton Tonja A 666-5050
2028(N)Brooks C L 666-8377
2029 Not Verified
+ *PINE NEEDLE DR S INTERSECTS*
2100 Oakes John E [9]+ ☗ 666-4365
Oakes Rechilda S 666-4365
2101 Hickey Richard L & Marlene [9]+ ☗
660-8676
2104 Shewmake Joseph E [9]+ ☗
666-1849
2105 Wood Albert G Jr [2] ☗
666-8412
+ *CEDAR KNOT CT BEGINS*
2108(N)Clark Lowell 661-4853
+ *SPRUCEWOOD DR ENDS*
2112 Roberts Ann B [8] ☗ 602-1980
Roberts Jennifer 602-1980
2116 Moore Andrew J [9]+ ☗ 661-0296
2120(N)Kersten G M 666-0032
2124 Starling Ray [3] ☗
Starling Milton R Jr
2125 Farmer Denise S & Terry [9]+ ☗
666-3213
2128 Hudson Dennis L & Connie [9]+ ☗
666-4468

TP	Adjoining	Source
-	✓	EQUIFAX Polk City Directory

RYAN ST 2001

RUTGERS RD (M)

White Carol A
4740 Lewis Lori L [9]+ ♠ 666-3436
Lewis Roger 666-3436
4851 Robbins Frances [5] ♠ .. 661-8346
4871 Duckworth Robert C & Roxann [9]+ ♠ 666-9432
4880 Not Verified
4881 Reed Patricia A [9]+ ♠ . 661-0762
4890 Owens Roy E & Kathy [9]+ ♠
4913 Owens Allmon E Sr [9]+ ♠ 661-1887
4916 Not Verified
4925 Powell Mary L [8] ♠
4926ⓝSells Lawanda 662-7829
BUSINESS 2 HOUSEHOLDS 21

RUTH LN (THEODORE)-FROM 5587 RAYBON RD
· ZIP CODE 36582 CAR-RT R010

11050 Brewer Darrell A [3] ... 973-2246
11129 Crawford Flora A [6] ♠
11130 Robinson Charlie E Jr [9]+ 973-0748
Robinson Joshua 973-0748
B Herring Thomas B [2]
11140 Langston Wendell K [7] ♠ 973-0495
Langston Patricia A 973-0495
11150 Keith Mildred [3] ♠ 973-1052
11151 Hart Wayne E [2] ♠ .. 973-0193
Hart Glenda F 973-0193
11170ⓝMonego Judy
11171 Lewis Charles B [2]+ ♠ 973-1139
HOUSEHOLDS 9

RUTH ST (MOBILE)-FROM 1961 CANAL ST SOUTH
· ZIP CODE 36606 CAR-RT C007

603 Miles Eunice A [2]+ ♠ .. 476-1029
Miles Dale D 476-1029
606ⓝLang Rachel 473-7624
607 Williamson Russell D & Helen [9]+ ♠ 478-5600
608 Howell Donald A [9]+ ♠ 476-7217
609 Young Katherine [5] 478-4241
610 Coleman Mac M [2]+ ♠ 478-3713
Coleman Mae M 478-3713
612ⓝPringle Raymond 473-0315
613 Williams Theudore D & Mary [9]+ ♠ 471-1012
615 Smith Brian K [9]+ ♠ .. 476-1727
617 McGaskill Patricia A [9]+ ♠ 473-3390
McGaskill Larsorsha 473-3390
619 York Louella [9]+ ♠
York Lovella
620 Taylor Leo J [9]+ ♠ 476-1011
Taylor Albert 476-1011
622 Not Verified
+DUBLIN ST INTERSECTS
650 Carter Marva A [9]+ ♠ ..
651-652 Not Verified (2 Hses)
654ⓝSykes Herman F 476-7157
655-656 Not Verified (2 Hses)
658 Reed Samuel J III [9]+ ♠ 476-2630
Reed David L 476-2630
Salter Freddie M [2] ♠
659 Brown Jacqueline H [9]+ ♠ 478-0887
660 Mixon A E [7] 473-1770
661 Not Verified
662 Rice Bella E [9]+ ♠
Rice Tonya
663 Not Verified
664ⓝCollins Anthony J Jr 473-7724
665ⓝMooney Lillie 478-7173
666ⓝHarris Latara J
Harris Charles D
Patton Janet A [9]+ ♠ . 476-2957
Patton Dave L 476-2957
668ⓝDavis Samuel 478-4871
669 Not Verified
670 Netles Grace T [8] ♠
671 Orr Abraham [3] 471-4763
672 Wheeler Barbara J [5] 473-2212
Wheeler Charles E Jr . 473-2212
688 Not Verified
+BANKHEAD ST INTERSECTS
700 Blanks Burton N & Earnestine [9]+ ♠
701ⓝCobb Carolyn 478-6921
Cobb Dave [2] 478-6921
703 Brumfield Marjorie B [9]+ ♠ 473-2209
Brumfield Yolanda F ... 473-2209
704 Not Verified
705 Miller Katherine [2] 471-4997
707 Not Verified
708 Johnson Joseph N Jr [9]+ ♠ 479-3923
Johnson Lorraine B 479-3923
709 Johnson Jacqueline D [3] 476-5026
710 Kidd Kermit L [9]+ ♠ 471-1079
Kidd Antavia M 471-1079
711 Scott Edward M Jr [9]+ ♠ 473-8563
Scott Coralee L 473-8563
712ⓝBarnes W L 478-4674
714 Jones Fronie K [9]+ ♠ 479-2104
715 Goodwin Pamela M [9]+ ♠ 479-1379
GOODWIN TERRELL D CON 479-7000
+SABBATH ST BEGINS
+HALLS MILL RD INTERSECTS
BUSINESS 1 HOUSEHOLDS 50

RUTLEDGE PL (MOBILE)-FROM 16 SPRING BANK RD S NORTHWEST
· ZIP CODE 36608 CAR-RT C028

3902 Green M D [9]+ ♠
Green Hertha R
3903 Rush Barbara K [9]+ ♠ 343-5217
3904 Crowe Carol E [9]+ ♠ .. 342-9575
CROWE RAE M atty ... 342-7043
3905 Boudreaux April B & Christopher [9]+ ♠ 343-4951

RUTLEDGE PL (M)

3907 King Donald C [9]+ ♠ ... 342-3959
King Wayne 342-3959
BUSINESS 1 HOUSEHOLDS 5

RYALS ST (SATSUMA)-FROM 358 JUNIPER AVE NORTH
· ZIP CODE 36572 CAR-RT R002

5750 Barnes Carolyn H & Gerald [2] ♠ 675-0706
5751 Jones Maurice M & Ouida [9]+ ♠ 675-9379
5757 Chapman George G III [4] ♠ 679-8285
Chapman Keos C III .. 679-8285
5761 Harris Rhonda S [2] ♠ . 675-3798
5764ⓝHoneycutt Vann D & Tavitha 675-5183
5776 Knowles Pamela L [9]+ ♠ 675-9673
5780ⓝSummers W E 675-7288
5784 Hammac Wayne [9]+ ♠ 679-8565
5785 Butterworth Lewis R [9]+ ♠ 675-6307
Butterworth Ricky 675-6307
ⓝWard Lesley J
5787 Ellison Kenneth B & Delaine [9]+ ♠ 675-7950
5788 Tait John L Jr & Kimberly [9]+ ♠ 675-9259
5790 Williams Betty P & George [9]+ ♠ 675-0678
5791 Chavers Thomas M Jr [9]+ ♠
Chavers Ilda F
5801 Boyles Mary P [4]
Boyles Kelly J
Merrfield Darran [3] ♠ .. 679-8290
Merrfield John D 679-8290
5805 Coker Mary E [9]+ ♠ ... 675-9001
5808 Jackson Odette T [9]+ ♠ 675-3487
5809ⓝRawls Lucille 679-6099
+TWIN BRANCH DR S BEGINS
5813 Morphis Marjorie S [9]+ ♠ 675-5232
5817 Patrick Gary N [9]+ ♠ . 679-6843
Patrick Jeffrey W 679-6843
5821 Kiser R G [9]+ ♠ 675-6718
5850ⓝPhillips Mike 679-8786
5851 Nall Kenneth L [4] ♠ .. 675-4056
Nall Phyllis W 675-4058
5854 Perez Ceasar A & Teresa [9]+ ♠ 675-2465
5855ⓝGriffin Christopher W .. 675-6946
+BURNING TREE DR BEGINS
5859ⓝVallier Kent D 675-2949
5863 Norwood Fred E & Marion [9]+ ♠ 675-1182
5900 Locashio Vivian Y [9]+ ♠ 675-4913
5901ⓝKirkland Roy W 675-8910
+TEAKWOOD DR BEGINS
5905 Davis Perry W & Angela [6] ♠
5908 Martin Melissa [9]+ ♠ . 675-3110
5909 Lomax Janice S & Billy [9]+ ♠ 675-2595
+CHRISTOPHER RD BEGINS
+VAUGHN DR S BEGINS
HOUSEHOLDS 33

RYAN AVE (MOBILE)-FROM 2180 OLD SHELL RD NORTH
· ZIP CODE 36607 CAR-RT C002

101 Hunt Philip G [2] ♠ 450-0303
Hunt Luella S 450-0303
102 Not Verified
103ⓝLawler John L 471-2854
105 Hargrove Ralph A & Kimberly [9]+ ♠ 479-2411
107 Peebles John D & Allison [9]+ ♠ 478-3159
108 Jeffers Richard L III [9]+ ♠ 473-2417
109 Leland Thomas M Jr [2] ♠ 476-5655
Leland Ashleigh C 476-5655
110 Wood Jessica K [8] ♠ 471-2828
111 Wooten David I & Elizabeth [9]+ ♠
112 Vallas John P Jr [8] ♠ ... 479-5444
Vallas Shannon Y 479-5444
113 Ladd Edward B [9]+ ♠
Ladd Leslie L
+DE LEON AVE BEGINS
114 Weston John F [3] ♠ 478-9390
Weston Appleton 478-9390
116 Not Verified
118 MCCALL DANIEL T phys 479-2140
120 Mitchiner Lessie G [9]+ ♠ 473-7992
122 Not Verified
124 Rue Thomas S [9]+ ♠ 476-4451
Rue Joy T 476-4451
+ASHLAND PLACE AVE INTERSECTS
BUSINESS 1 HOUSEHOLDS 16

RYAN CT (THEODORE)-FROM 3787 LEBLANC DR SOUTHWEST
· ZIP CODE 36582 CAR-RT R009

3827 Mack Steve J & Rosemary [5] ♠ 443-5864
HOUSEHOLDS 1

RYAN RD (THEODORE)-FROM 7501 SMITH RD
· ZIP CODE 36582 CAR-RT R011

6550 Not Verified
6550 a Strickland Clarice R [4] ♠
Strickland James L
6620 Not Verified
6650 Henner Pamela G [5] ♠ 653-7628
Vickery Dalton L [2] 653-4630
6660ⓝHollister James F
ⓝRespess Anna L
Werner C L [2] 653-6188
6665 Dixon Ruby A [9]+ 653-9754
Dixon Eugene M 653-9754
Williams Thomas B [8] . 653-0892

RYAN RD (T)

B Not Verified
6665 b Stokes Linda D [5] ♠ 653-1930
6670 McClure Robin [3] 653-8145
6686ⓝRay Daniel K
ⓝSutterfield Jason 653-8136
Wank Alison [3] 661-2818
6699 Hamilton Richard [2] 653-1778
Miner Patricia A [6] 653-9322
6708 Doughty Tobias M [2] ♠ 653-2866
Doughty Maria M 653-2866
6724 Graddick J H [3] 653-9762
Graddick Bret G 653-9762
6730 Strickland Thomas J [2] 653-9410
2 Hancock Carl R [3]
3 Not Verified
6733 Brown Willie R [5] ♠
Brown Victor
6743 Clayton Deane K [9]+ ♠ 653-9025
Clayton Marsha L 653-9025
Giles Lillie R 653-9025
6751 GILES ARTHUR R structural steel erect 653-0751
6763 Biggs Harold S [9]+ ♠ .. 653-8935
Biggs Rebecca A 653-8935
6775 Crumpton David E [9]+ ♠ 653-8616
6778 D AND J TROPHIES
trophies/plaques 653-5875
Johnson Henry L Jr [9]+ ♠ 653-5875
JOHNSON PROFESSIONAL CLE cing serv 653-1918
6797 Smith Michael E [4] ♠ .. 653-6192
Smith Dawn J 653-6192
6819 Buhring John F Jr [2] ♠ 653-8378
BUSINESS 3 HOUSEHOLDS 30

RYAN ST (MOBILE)-FROM 297 HOWELL ST NORTH
· ZIP CODE 36611 CAR-RT C002

1 Legg Mildred L [9]+ ♠ 457-9758
2 Not Verified
3 Langley Travis L & Brenda [9]+ ♠ 452-8976
4 Paulk Trilla [3] 452-9886
Smith Beth L [4]
5 Barnett John M [4]
Barnett Ida B
6 Pledger Gary D [5]
Pledger Darrell B
7 Hancock Stephanie [2] 452-0617
8 Adams Lisa G [5] ♠
Adams Scott A
9 Smith Leonard R [3] ♠ 452-2050
Smith Nancy K 452-2050
10ⓝRiddle Aurda 330-5478
11 Vail Darrell K [2]
12 Not Verified
13 Anderson John E [4]
Jones Bailey W [2]+ ♠ 456-6204
Jones Shirley H 456-6204
14 Weaver Jane [5]
Weaver Audrey A
15 Smith Prince H [9]+ ♠ 457-3894
Smith Edna L 457-3894
16 Seeley Rosemarie M [9]+
17-18 Not Verified (2 Hses)
19 Allen Lakisa D [3]
20 Stanley Joel L Jr [8] ♠ 452-5116
Stanley Stepfanie C 452-5116
21ⓝWatts Joe ♠ 456-2997
Watts Edith M 456-2997
22 Johnston Ray G [2] ♠ 457-6656
26 Dixon Louis [2] ♠ 456-1213
Dixon Violet 456-1213
29 Not Verified
30ⓝWhite Rhonda A 457-4448
31 Crownover Phillip R [6] ♠ 456-3756
Crownover Holly H 456-3756
32ⓝSanders R J 457-8236
34ⓝArmstrong Misty
Carter Mary E [4] ♠ 456-5045
Dubose Joann C [2]
HOUSEHOLDS 32

RYDERS LN (MOBILE)-FROM 2049 FORREST LN SOUTH
· ZIP CODE 36605 CAR-RT C011

1906 Odom P [4] 476-3935
Odom Margaret M 476-3935
1910-1911 Not Verified (2 Hses)
1914 Crigler Richard P [3] ♠ 478-0016
Crigler Reginald K 478-0016
1915ⓝScott Sean 472-9610
1918 Not Verified
1924 Johnson Steven P [9]+ ♠ 479-2662
Johnson Mary H 479-2662
1925 Graham Samuel L [2] ♠ 476-6206
1926 Robinson Bethel [5] 478-9172
1932 Mason Michael R [9]+ ♠
1950 Not Verified
+KENTWOOD LN BEGINS
1952 Vallon Ann M [7] 470-8496
1958 Not Verified
+MILITARY RD INTERSECTS
HOUSEHOLDS 13

RYEGATE CT (MOBILE)-FROM 2181 MARCHFIELD DR W
· ZIP CODE 36693 CAR-RT C048

2100 Dyas John R [2] 660-0067
Wells Judith D [9]+ ♠ .. 602-6775
Wells John G 602-6775
2101ⓝSauter Kent 661-5439
2104 Saad Gregory B [9]+ ♠
Saad Jamie C
2105 Jones Joseph R III [9]+ ♠ 666-4215
2108 Hartley James E [9]+ ♠ 661-7537
Hartley Laurie S 661-7537
2109 Beebe Donald G & Julianna [9]+ ♠ 661-7580

RYEGATE CT (M)

2113 Cooke Katherine H & Rodney [9]+ ♠ 661-8186
2117 Eways Susan E & Erik [5] ♠
2121 Langworthy Frederick M [9]+ ♠
Langworthy Michael M
2125 Not Verified
2127ⓝWatson P B 661-4040
HOUSEHOLDS 12

RYLANDS ST (MOBILE)-FROM 1349 SAINT STEPHENS RD NORTH
· ZIP CODE 36603 CAR-RT C015

204 Jackson Terri J [9]+ ♠ ... 432-2569
Jackson Tracy D 432-2569
205 Jones Erica J [4] 433-5099
Jones Demario 433-5099
206 Payton Julia M [9]+ ♠
Payton De P
208 Smith Deborah A [8]
+LOLA ST ENDS
215 Williams James P [8] ♠ .. 432-9962
216 Not Verified
217 Pettaway Marcus [9]+ 432-6283
218 Carr Karen L [2]
Carr Karne L
Williams Queen A [9]+ ♠ 438-2040
Williams Taft Jr 438-2040
221 Not Verified
+CONGRESS ST INTERSECTS
251½ Harris F G [9]+ 433-6880
254 Gamble Charmaine [4] 433-9908
Jingles Maggie G [9]+ ♠ 438-4287
JINGLES J W 438-4287
257 Chastang Lorether [7] 438-9919
257½ Goins James [4] 432-1531
258 Not Verified
260ⓝCampbell Annette 438-9565
261½ Washington Leonard A Jr [9]+ ♠
Washington Ruth T
+ADAMS ST INTERSECTS
301 Not Verified
302 Gooden Caesar F [2]
304 Garner Robert E [8] 433-0989
Garner Leanna 433-0989
305 Brown Kelvin L [9]+ ♠
Brown Sonia L
307-309 Not Verified (2 Hses)
310 Palmore Jerry L [2]
315 Rush Walter L [9]+ ♠ 433-0572
351 Andrews Annie M [9]+ ♠ 432-8376
+S CEDAR ST BEGINS
+BASIL ST INTERSECTS
+BASIL ST CONTINUES
355 Johnson Goldie [9]+ ♠ 433-8046
Penn Dwayne M [9]+ ♠
Penn Katrina M
357 Charles Vaddie P [9]+ ♠ 432-6808
Charles Jimmie L 432-6808
359 Wright Lillie B [9]+
Wright Thomas C Jr
365 Not Verified
369 Bushe Margaret S [8]
Shamburger Leanell [9]+ ♠ 438-5890
375 Shamburger Lawrence [9]+ ♠ 433-7629
Shamburger Stella W .. 433-7629
+LYONS ST ENDS
377ⓝMabien Evelyn
385 Jackson Lakisha [2]
+ENGLISH ST BEGINS
+DR MARTIN L KING JR AVE INTERSECTS
BUSINESS 1 HOUSEHOLDS 37

RYLEE RD (THEODORE)-FROM 7799 MARIE RD SOUTHEAST
· ZIP CODE 36582 CAR-RT R011

6663 Bryant Martha L [9]+ ♠
Bryant Clifton J Jr
6681 6681 Herod Billy C & Myra [9]+ ♠ 653-7275
6723 Bryant Tony [8] ♠
Bryant Clifton A Jr
6730 Martin Lester E & Arlene [5] 653-2019
6739 Matthews Elizabeth S [3]
Matthews Charles
6747 Byrd Walter M & Maxine [9]+ ♠ 653-9792
6775 Street Charles L [9]+ ♠ 653-8599
6815 Loreman Reid T [9]+ ♠ 653-1919
Loreman Peggy H 653-1919
+SMITH RD INTERSECTS
HOUSEHOLDS 8

SABBATH ST (MOBILE)-FROM 781 RUTH ST WEST
+DAUPHIN ISLAND PKWY INTERSECTS

SABER CT (MOBILE)-FROM 6456 TANNER ST SOUTHWEST
· ZIP CODE 36608 CAR-RT C023

1204 Not Verified
1205 Coker Dorothy T & James [9]+ ♠
1206 Dearmon Otis J [9]+ ♠ . 344-6599
Dearmon Ronald W 344-6599
1207 Edwards Samuel L [3] ... 344-0627
1208 Bertsch Gerald D & Cynthia [9]+ ♠ 344-0926
HOUSEHOLDS 5

SADDLE CT (MOBILE)-FROM 6699 HOUNDS RUN N NORTHWEST
· ZIP CODE 36608 CAR-RT C016

300 Burke Roger A [6] ♠ 343-1601
Burke Gloria C 343-1601
+HOUNDS RUN W BEGINS
301 Rutherford Drue L III [5] ♠ 342-6176
Rutherford Lucretia G .. 342-6176
304ⓝBowers L W 343-7918
ⓝBryan Paula M

SADDLE CT (M)

Storonskyj Jon D [2] 342-8838
305 Killilea Robert D & Linda [9]+ ♠ 344-8854
HOUSEHOLDS 6

SADIE ST (MOBILE)-FROM 195 LAMBERT AVE WEST
· ZIP CODE 36604 CAR-RT C005

1655-1657 Not Verified (2 Hses)
HOUSEHOLDS 2

SAGAMORE RD (MOBILE)-FROM 4067 LANCEWOOD DR S SOUTH

N SAGE AVE (MOBILE)-FROM 2999 DAUPHIN ST NORTH
+S SAGE AVE BEGINS
· ZIP CODE 36607 CAR-RT C007

30 Not Verified
48 ALABAMA STATE ARMY NATL GUARD ARMY AVN SPPRT FCLTY 478-3127
+DAUPHIN SQ CONNECTOR BEGINS
50 AWARDS AND TROPHIES hobby toy/game shops 476-3583
52ⓝColeman Kerry 473-9498
53ⓝGamble Ellen R 450-5096
54 Agee Delonnie [4]
Simon Karl [2] 473-4880
56 Franklin William L [9]+ ♠
57 JUNIOR LEAGUE OF MOBILE civic assns 471-3348
MOBILE JUNIOR LEAGUE PUBLICATIONS periodicals 479-5133
58 Not Verified
60 Alexander Angela F [5]
Lang Irving L [9]+ ♠ 473-8409
Lang Kim S 473-8409
62 RELIABLE CONTRACTING 478-8185
64 Bryson Debra A [2] ♠
66 KICK CHIROPRACTIC CLINIC chiro 479-1559
+HEATHER ST BEGINS
68 CRYSTAL PHOTOGRAPHY photographer still or 476-3686
70 Singer William E [7]
72 Royal Willie L [9]+ ♠ 450-0378
73 DOWLING ENVIRONMENTAL soil preparation 476-2010
74ⓝBurroughs P 476-6637
75 Murr Ramona G [4] ♠ 473-3592
76 Carlton Pennington G Jr [3] 470-9989
77 Totter John A [3] ♠
78 Not Verified
79 Brandau Bertha E [9]+ ♠
Brandau Eula E
80ⓝDaniels S 470-1956
84 Dykes Edward R [9]+ ♠ ... 476-5627
Vick Douglas W [2]
Vick Mary E
+MATHERS ST ENDS
85 JUNIOR LEAGUE OF MOBILE used merch stores 471-2189
87 ALLIANCE SECURITY CORPORATION A D T DEALER 476-9000
89 BURCH & HATFIELD FINE DRY CLEANING garment alteratn 479-7740
92 Brown Stacey N [4]
93 IBSEN SEED COMPANY lawn garden equip 479-1114
95 ZIMLICH THE FLORIST florists 473-3501
+OLD SHELL RD INTERSECTS
· ZIP CODE 36607 CAR-RT C008
104ⓝMcLain James M 479-2068
108 Not Verified
+RAILROAD CROSSES
163ⓝWilliams Mattie 471-2670
+PAGE AVE BEGINS
+HAAS AVE ENDS
165 Brown Eunice M [2]
170 Johnson Frank [8] ♠ 471-1807
171 Smith Sylvia E [7] ♠ 471-6093
Smith Marsha 471-6093
172 172 Not Verified
173 Cooper Jimmy [5] 478-0476
Cooper La D 478-0476
200 McSwain Shirley Y [3]
201 Hamilton Henry L [6] ♠
202 Hawthorne Ronald E [9]+ ♠ 479-9298
Hawthorne Mamie L ... 479-9298
203ⓝYoung Z W 473-3073
204 Martin Victor O [4] ♠ 479-0965
204 Not Verified
205 Blackman Delores M [9]+ ♠ 478-2216
Blackman Paula O 478-2216
Blackmon Deloris [2] ... 478-2216
Bryant Georgia L [9]+ ♠ 476-3802
207 Rawls Ethel M [9]+ ♠ 479-0670
Rawls W A 479-0670
208-210 Not Verified (2 Hses)
211ⓝSampson Vincent 476-5925
213 Horn Norma B [9]+ ♠
259 Durant Grover [2] 433-7696
+SPRING HILL AVE INTERSECTS
BUSINESS 13 HOUSEHOLDS 45

S SAGE AVE (MOBILE)-FROM 2999 DAUPHIN ST SOUTH
· ZIP CODE 36606 CAR-RT C022

2 Sanders B I [2]
+N SAGE AVE BEGINS
16 MAGIC NAILS beauty shops 479-8832
PAYDAY ADVANCE check cashing agcy 476-8847
16 b CASHIER ADVANCE 479-2274
18 a REBECCA'S RESALE BOUTIQUE used merch stores 479-1800
18 c AZALEA CITY FINANCE licensed loan co small 473-2068

TP	Adjoining	Source
-	✓	EQUIFAX Polk City Directory

SOUTHERN ST 2001

SNYDER DR (M)
317 Andrews Leonard & Veronica [2] ♠ 456-8314
320 Hall Adelle F [9]+ ♠ 456-0103
Hall Charles E II 456-0103
321 Brooks Robert A [9]+ ♠
Brooks Dorothy
325 Foster John D [9]+ ♠ 457-2119
Foster Vernell B 457-2119
328 Not Verified
333 Giles Willie F [9]+ ♠ 452-9806
Giles Florence 452-9806
336 Cunningham Samuel L Jr & Betty [9]+ ♠ 452-2761
337 Smith Edward N & Brenda [9]+ ♠
341 Bennett Earnest [9]+ ♠
Bennett Genelle M
Mack Genelle [9]+ ♠ 456-7445
Mack Danielle Y 456-7445
345 Hughes Betty J [3] 457-8177
346 Sylvester Dorothy L [9]+ 456-5635
351 Cox Bertha W [9]+ ♠
+S DR MARTIN L KING JR DR INTERSECTS
503 Williams Gwendolyn F [9]+ ♠ 456-7253
511 Wright Alfred L Sr & Ruth [9]+ ♠ 456-6624
517 Richardson Nathaniel J Jr & Annie [9]+ ♠
525 Burrowes Juanita T [9]+ ♠ 457-2168
Kirksey Charles J III [9]+ ♠
531 Hill Kenneth [2] 456-9712
535 Not Verified
+WHISTLER ST INTERSECTS
+N WILLIAMS AVE ENDS
BUSINESSES 1 HOUSEHOLDS 24

SOLITUDE PL (MOBILE)-FROM 11699 CALVERT RD

SOLLIE RD (MOBILE)-FROM 7099 COTTAGE HILL RD SOUTH
· ZIP CODE 36695 CAR-RT C049
2568 Alexander Loretta A [4]
Henderson J E [3] 639-6159
(N)Pilot Davis 607-7943
+CHARLESTON OAKS BLVD ENDS
+DARBY CREEK DR BEGINS
+WYNNFIELD BLVD BEGINS
3321 OAK PARK CHILDCARE CENTER
child day care serv. 633-9386
OAK PARK CHRISTIAN SCHOOL
elem'secondary sch 633-8045
OAK PARK CHURCH OF GOD 633-6110
3586 Raybon Jeffery W & Kelly [9]+ ♠ 639-0747
· ZIP CODE 36619 CAR-RT C024
3750 CONSOLIDATED INSURANCE MANAGEMENT 660-6886
SOUTHERN UNITED INSURANCE
ins agts brokers'serv 661-8008
+SOUTHERN WAY BEGINS
+OAKBRIAR BLVD BEGINS
4210 Marcum Charles E [3] ♠ 662-0342
Marcum Brenda J 662-0342
+MILL HOUSE DR N BEGINS
+OXFORD LN ENDS
+CAMBRIDGE DR ENDS
4331 Patterson Douglas M & Vickie [9]+ ♠ 661-7642
4350 Yates Christy L [9]+ ♠ 666-2754
Yates Joel L 666-2754
4351 Daves Robert B & Charlotte [9]+ ♠ 661-9273
4361 Bodin Craig [4] ♠
Bodin Tonya
+WARRINGTON DR ENDS
4411 Ezell Delores M [9]+ ♠ 661-8974
+HUNTINGTON CT N ENDS
+HUNTINGTON CT S ENDS
4575-4625 Not Verified (2 Hses)
4633 WHIGHAM & SONS 661-6393
+SILVER ST ENDS
4665 Stafford Jimmy L [9]+ ♠ 661-8095
Stafford Kimberly A 661-8095
4675 Lowe Charles L & Thora [9]+ ♠ 666-7167
4725 Bailey Charles N Sr [9]+ ♠ 666-3378
Bailey Olinell 666-3378
4741 A B W A charitable orgn 666-6029
+IVYWOOD DR BEGINS
4765(N)Gray Rebecca T
Taylor Evelyn [9]+ ♠ 666-7368
Taylor Mary E 666-7368
4779 Kudulis Vermelle L [9]+ ♠ 660-9011
Kudulis Jonathan 660-9011
4801(N)Lambert David W
4806(N)Lane Randall 666-3632
4811 Not Verified
+JEWEL ST ENDS
4816(N)Sandlin Sandy 666-7339
4828(N)Middlebrooks A M Jr 661-5797
+THREE NOTCH RD INTERSECTS
BUSINESSES 7 HOUSEHOLDS 23

SOMERSET CT (MOBILE)-FROM 5213 SOMERSET DR W WEST
· ZIP CODE 36619 CAR-RT C007
6850 Lanther Holly C [9]+ ♠
Lanther Josefina B
6851 Thomas John C [2] 666-5409
6859 Not Verified
6861 Staehle Leonard L [9]+ ♠ 661-6411
HOUSEHOLDS 4

SOMERSET DR N (MOBILE)-FROM 4979 CAMELOT DR W WEST
· ZIP CODE 36619 CAR-RT C007
6740 Fuqua Rebecca [2] 666-6866

SOMERSET DR N (M)
Fuqua Herbert F 666-6866
6750 Portenga Barron K [9]+ ♠
6751(N)Bolton Patrick H ♠
Williams Michael E & Diana [9]+ ♠ 661-6464
6760 Ellison Gwendolyn M [9]+ ♠
Ellison Johnny N
6761 Cassity Ronald F [3]
Riddle Jerold L [9]+ ♠ 602-0557
Riddle Katherine 602-0557
Yohn Katherine R [2] 602-6872
6770 Jones David A [9]+ ♠ 666-7226
Jones Maxa J 666-7226
6771(N)La Frenier Tony 662-7847
6780 Hauser Leslie H [6] ♠ 666-7200
6801 Brasell Dal M & Sheree [9] ♠ 660-2887
6814 Kirschten Daniel J & Rhonda [9]+ ♠ 666-9312
+SOMERSET DR W BEGINS
HOUSEHOLDS 13

SOMERSET DR W (MOBILE)-FROM 6899 SOMERSET DR N SOUTH
· ZIP CODE 36619 CAR-RT C007
5016(N)Hollingsworth Tina 661-8802
5022 Hill James H & Lorrie [9]+ ♠ 660-1061
5029 Mabry Dessie E [9]+ ♠ 666-4128
Mabry William J 666-4128
5034 Nelson Ferron L & Peggy [9]+ ♠ 666-9225
5047(N)Harris Jerry W 866-4206
5050 Falcon John D Sr & Lori [2] ♠
5055 Taylor Michael G [7] ♠ 666-0974
Taylor Kathryn H 666-0974
5059 Branaman Harry W [9]+ ♠ 666-5665
Branaman Irble K 666-5665
5062 Wendt Terry A [9]+ ♠ 661-9798
5074 Morgan Hoa T [2] 665-7036
5081(N)Blanchard Leonard W 666-7202
5088 Payton Douglas G & Susan [9]+ ♠ 666-4998
5103 Camilleri Lisa H [6] ♠ 661-4785
Camilleri Mark R 661-4785
+KING ARTHUR DR ENDS
5110 Barko Joseph D & Martha [9]+ ♠ 666-6938
5126 Robinson David G [6] ♠ 666-0586
Robinson Cindy A 666-0586
+CELTIC DR S BEGINS
5129 Not Verified
5139 Holcomb Johnnie R Sr & Tina [9]+ ♠
5150 Rouse Laura S [2] 660-2989
Rouse Paul D 660-2989
5151 Mendenhall Reede & Carolyne [9]+ ♠ 666-3804
5155 Mallory Elizabeth M [9]+ ♠
5162(N)Bishop Nicole
(N)Johnson Jeremy L ♠
Johnston Jeremy L [2] 665-0063
5163 Pruett Rita J [9]+ ♠ 661-8943
Pruett Angela D 661-8943
5170 Rhodes Patrick N [5] ♠ 660-7789
Rhodes Dawn Y 660-7789
5175 Ray Vincent L Jr [4] ♠ 660-2065
Ray Cindy D 660-2065
5187 Sanford Renee [8] ♠
Sanford Diane R
5200(N)Harbison Arthur L
Harbison Lorie D
5202(N)Duelt Gerald L 666-7630
5203(N)Bitzer George E 602-0237
5210 Lankford Ray G & Antoinette [9]+ ♠
+SOMERSET CT BEGINS
+AVALON DR INTERSECTS
HOUSEHOLDS 31

SONIA CT (MOBILE)-FROM 1699 STAPLES RD SOUTH
· ZIP CODE 36605 CAR-RT C012
4005 Fletcher Barry S [9]+ ♠ 479-1092
Fletcher Maryann A 479-1092
4006 Schnaider Laura [3] 476-2559
4009 Smith James H & Vivian [9]+ ♠ 476-6105
4010 Not Verified
4013 Mabrey Nathan M [9]+ ♠ 476-5324
Mabrey Elma H 476-5324
4014 Mouchett Jeannette F [9]+ ♠ 471-5193
4017 Crawford Damon [2] 473-9331
4018(N)Chambers Leigh
(N)Owens Matthew A
(N)Wallace P L 478-3809
4021 Pribyl Hulfang [9]+ ♠ 473-1314
Pribyl Wesley C 473-1314
4022 Booth Lula J [9]+ ♠ 478-1382
Booth Lulu J 478-1382
Johnson Mary G [3] 479-2685
Young Kristi D [4] ♠ 478-8149
HOUSEHOLDS 14

SONYA DR (THEODORE)-
· ZIP CODE 36582 CAR-RT R011
7450 Lankford K T [3] 653-2723
7451(N)Vickery Renee 653-5554
7480 Moiren Arthur M [6] ♠ 653-0981
Moiren Lola G 653-0981
7500(N)Yager Mark 653-6774
HOUSEHOLDS 4

SOOST CT (MOBILE)-FROM 4357 LAKEWOOD DR S
· ZIP CODE 36608 CAR-RT C034
91 3(N)Petersen Bendt P
3 Petersen Kathryn W
94(N)Coats Kara 343-9177
97 Not Verified
98 Garth Thomas F [9]+ ♠ 344-4888
Garth Susan P 344-4888
100 Denniston Dwain C [3] ♠ 342-4420

SOOST CT (M)
Denniston Deborah G 342-4420
101 Burkholder Paul H [9]+ ♠ 342-6753
Burkholder Ann W 342-6753
102 Jones Ben [2] 342-9202
(N)Jones S M 460-2697
104 Glisson James H [4] ♠ 341-4573
105 Cochran Carol R [9]+ ♠ 344-6799
Cochran Patricia M 344-6799
109 Kennemer Robert D [4] ♠
Kennemer Lejean F
HOUSEHOLDS 11

SOPHIE CIR (MOBILE)-FROM 3825 LYDIA DR NORTH

SORRENTO DR (MOBILE)-FROM 4995 SOUTHGATE DR W
· ZIP CODE 36619 CAR-RT R025
7880 Not Verified
7885 Huggins Willard C [3] 661-2874
7901 Best Pamela M [5] 666-6688
7911 Best Pam [2] 666-1395
Yates Janelle D [2]
7920(N)McGovney Wilena 661-4357
HOUSEHOLDS 6

SOSSOMAN DR (SEMMES)-FROM 8713 HOWELLS FERRY RD NORTH
· ZIP CODE 36575 CAR-RT R001
1720 Werneth David W [5]
1722(N)Barnes Kari A 649-5196
1760 Gray Jonny M Sr [3]
1800 Waldrop Susan G [2] ♠ 645-0942
1805 McKay Tonya R [2] 645-0755
1840 Kilpatrick Michael C & Sonya [9]+ ♠
KILPATRICK'S STEAM KING CARPET CLEANING
disinfecting'deodorizi 649-9196
1851 Barnett Charles C & Patricia [9]+ ♠ 645-4057
Bullard Sherry L [4] ♠
Bullard Ronnie J
BUSINESSES 1 HOUSEHOLDS 8

SOUTH AVE (MOBILE)-
+BISHOP LN S BEGINS
+ROSE AVE BEGINS
+MCALPINE DR BEGINS
· ZIP CODE 36608 CAR-RT C011
3241 Carter Yvette F [2] 342-6576
+NACK LN BEGINS
+DOGWOOD LN BEGINS
+COLLEGE LN INTERSECTS
HOUSEHOLDS 1

SOUTH DR (MOBILE)-FROM 3099 BAY CRESCENT DR WEST
· ZIP CODE 36605 CAR-RT C009
1104 Hope Robert Jr & Margaret [9]+ ♠ 476-8027
1120(N)Priest Jeffrey W
1122 Not Verified
1122 Smith Thomas H [9]+ ♠ 471-2051
1128 Garvin Samuel M Sr & Dorothy [9]+ ♠
1134 WILTON L WRIGHT JUNIOR caterer 473-1503
Wright Thomasene J [9]+ ♠ 473-1503
Wright Melanie L 473-1503
1138 Cochran Stephen R [4] ♠ 478-1921
+LINDSEY AVE INTERSECTS
1203 Hickman Alma M [8] ♠ 476-0295
1204 Jackson Ruth T [5] 479-5159
1205 Morrow Constance B & Cleophus [9]+ ♠ 476-4802
1208 Not Verified
1212 White Curtis J [9]+ ♠ 473-8532
White Leslie D 473-8532
1215 Dickinson Jestine M [9]+ 473-4647
1216 Carmichael Barbara D [9]+ ♠
Carmichael Terrence L
1217 Hill Helen H & Edward [9]+ ♠ 479-5372
1223 Stallworth Herbert H & Yvonne [9]+ ♠ 479-0218
STALLWORTH HERBERT 479-0218
1230 McAboy Cassandra D [5]
Taylor Shannon S [5] ♠ 476-3427
1233 Barto Robert [7] ♠
Barto Linda B
1234 Not Verified
+MCVOY AVE ENDS
1300(N)Reid C P 476-3590
1304(N)Ashley Ronald L
1307 Rowe Wayne D & Geraldine [9]+ ♠ 471-3966
1310 Cink James J & Theresa [9]+ ♠ 476-1265
1315 Barry William E Jr [9]+ ♠ 476-3974
1316 Hopkins Veronica [3] 471-6103
1320 Austin Vernon R [2] ♠ 473-6591
Austin Kenneth L 473-6591
1321 Cotten Martin E [3] ♠
Cotten Willie A
Wilson Gladys Y [9]+ ♠
Wilson Bobrie H
1324 Dean Archie A [9]+ ♠
(N)Voivedich N B 476-3152
1325 Davis Kenneth D [8] ♠ 479-6130
Davis Ariel L 479-6130
1328 Not Verified
1328 Black Arcretia T
Washington Art T [9]+ ♠ 479-6771
Washington Kenneth T 479-6771
1329(N)Foret Darrel 479-5823
1335 Gill Ellie T [9]+ ♠ 476-2382

SOUTH DR (M)
1337(N)Baker Sherminika L
1405 Richardson Gertrude D [2]
Richardson Daimone H
+CEDAR CRESCENT DR INTERSECTS
BUSINESSES 2 HOUSEHOLDS 38

SOUTH ST (EIGHT MILE)-FROM 6799 SPRING ST
· ZIP CODE 36613 CAR-RT R031
6120 Coleman James A [6] ♠ 675-9094
Coleman Geneva 675-9094
6160 Wright Alphonso B [9]+ ♠ 675-5375
Wright Beulah A 675-5375
6165 Belle John E [6] 675-3859
Belle Marilyn G 675-3859
Gowdy Marilyn L [9]+ ♠
Gowdy Santee L
6165 c Mabien Ronnie M [3] ♠ 679-7895
Mabien Wanonia M 679-7895
+VIEWPOINT RD BEGINS
HOUSEHOLDS 5

SOUTH ST (MOBILE)-FROM 1999 DAUPHIN ST SOUTH
· ZIP CODE 36606 CAR-RT C004
6 DAUPHIN WAY LODGE INTENSIVE OUT PATIENT PROGRAM 438-7743
10 Ruple Velma M [9]+ ♠ 471-1972
Ruple Marie 471-1972
11(N)Swiderek Benedict 471-5306
12 Martin Jane F [9]+ ♠ 479-9663
13(N)Jones William B 476-6304
14(N)Arendall Robert Jr 479-2172
ARENDALL DONNA INTERIORS
int design serv 479-2172
15 Stewart Weston T [9]+ ♠ 476-5546
Stewart Lynn S 476-5546
16(N)Collier Emily 476-4728
17 Terhune John E [9]+ ♠ 479-4013
Terhune Hart S 479-4013
18 Baughn Michelle F [9]+ ♠ 471-3641
Baughn Nicholas 471-3641
19 Flores Lisa [4] 478-1976
Johnson Mary T [5] ♠ 473-4267
Johnson Anthony S 473-4267
20 JAZ WEB DESIGNS 602-8280
Roberts Jolly R [2] 478-3797
Roberts Robert E Jr 478-3797
21 Chamblin John A [5]
23 Mayfield E E [2] 476-5448
(N)Sibley Arthur D 472-8343
C Not Verified
23 a(N)Brogden Gabrielle P
24 D & T SERVICES mobile homes transport 476-1055
24 Not Verified
Weston Tammy
25 Copeland Lloyd [2] 476-0129
26(N)Fuller Carolyn W 479-8383
28 McCann Brian J [9]+ 478-7364
+HIGH SCHOOL DR ENDS
30(N)Miller S A 473-1662
32 Jacobs Vernetta [9]+ 473-4830
Jacobs Willeyn V 473-4830
34 Cochran Mabel A [9]+ ♠
Craft Carole C [7] ♠
36 Gardner George C [3] ♠ 478-5948
Gardner Ralph 478-5948
· ZIP CODE 36606 CAR-RT C003
108(N)Witherington John E Jr. 479-6712
110 Dalton Lisa L [8] ♠ 471-3846
112 Sandley David [9]+ ♠ 476-0209
Sandley John D 476-0209
114 Glisson Dolly S [4] ♠ 479-7889
Glisson Anna S 479-7889
118 Wells Don [2] 473-4140
122 Alexander Bruce D & Gayle [9]+ ♠ 478-3498
124 Thornton Darrell [7] ♠ 479-5164
Thornton Ashley K 479-5164
128 Not Verified
+EMOGENE ST BEGINS
150(N)Dawson Harold H 473-6074
152(N)Tarry Shane 479-7271
156 Rye Scott C & Ruth [9]+ ♠ 473-7481
158 SUN N SPORT 479-6046
160 Bru Joseph M [7] ♠ 471-4079
Bru Jeanne A 471-4079
162(N)Henderson E K 473-8378
164 Kearns Adele R [9]+ ♠ 478-5809
Kearns Mary L 478-5809
166 Lait Bryan W [9]+ ♠
Lait Sherry R
168(N)Donnie Ellen 473-8902
+CLEARMONT ST INTERSECTS
180 Rickert Daniel A [2] 479-0920
181 Kennedy Martha E [9]+ ♠ 478-4367
182 Mason Earl E [5] ♠ 473-7097
183 Hiers Kathryn M [7] ♠ 473-3437
185 Hanceri Paul J & Marianna [3] ♠ 479-6856
186 Smith Michael B [2] 476-3781
188 Not Verified
191(N)Graham S 478-1855
+HUNTER AVE INTERSECTS
BUSINESSES 5 HOUSEHOLDS 50

SOUTH ST (THEODORE)-
+PINEVIEW AVE ENDS
· ZIP CODE 36582 CAR-RT R003
2889 Barnard Bruce [3] ♠ 973-2394
2890 ADVANTAGE LAWN CARE 973-0811
Coker Bruce A [3]
2900 Watts Thomas D [2] ♠ 973-0430
2931 Bolton Gina [2]
Dunnam Johnathan L & Christina [3] ♠ 973-0361
2951 Hall Charlotte F [9]+ ♠ 973-2226
Hall James S 973-2226
(N)Owen Charles L Jr 973-0681

SOUTH ST (T)
2961 Williams Gabriel F [4] ♠ 973-2167
2970 McCorkel Robert A [9]+ ♠ 973-1582
McCorkel Deborah K 973-1582
3040(N)McDonald Francis L 973-1927
+HIGHLAND AVE ENDS
3060 Johnson Brent W [9]+ ♠
Johnson Chani B
3061 Rigby Glenn R & Linda [9]+ ♠ 973-2108
3071 Sheffield Hagood L [9]+ ♠ 973-2363
+DAUPHIN ISLAND PKWY INTERSECTS
BUSINESSES 1 HOUSEHOLDS 13

SOUTHAMPTON WAY N (MOBILE)-FROM 1821 PRINCETON WOODS DR E WEST
· ZIP CODE 36618 CAR-RT R008
6401 Gullette Deloris J [9]+ ♠
Gullette Marcie E
6404 Mitchell Jerome & Janice [9]+ ♠ 344-9893
6405(N)Jones Virgil 342-7135
6408-6410 Not Verified (2 Hses)
6412 Bettis Reginald [4] ♠ 345-7233
Bettis Shawanna L 345-7233
6416 Moss Edward W [9]+ ♠ 342-0393
Moss Wilyndra Y 342-0393
6417 York Arnetta [9]+ ♠ 343-8377
6420 McMillan Georgia A [9]+ ♠
McMillan Frederick J
6424 Thompson James M [9]+ ♠ 345-9472
Thompson Judy D 345-9472
6425 Jones Sandra W [3] ♠
Jones Kenneth A
6428 Jones Kenneth A Jr & Sandra [7] ♠
6432(N)Jackson Johnetta C ♠ 460-2679
6436 Prince John A Jr & Elouise [9]+ ♠ 342-4098
+WIMPLETON CT ENDS
6440 Lilley Joseph D Jr [9]+ ♠ 414-5003
Lilley Elaine G 414-5003
+WITHERSPOON CIR ENDS
+SOUTHAMPTON WAY W ENDS
+PRINCETON WOODS DR N ENDS
HOUSEHOLDS 15

SOUTHAMPTON WAY W (MOBILE)-FROM 1701 PRINCETON WOODS DR W NORTH
+PRINCETON WOODS DR S ENDS
· ZIP CODE 36618 CAR-RT R008
1715 Not Verified
1750 Patterson Donna L [9]+ ♠
1754(N)Collins Willie K 414-2935
Collins Elizabeth G 414-2935
1755 Nord Damon J [2] ♠ 343-8247
1759 Benjamin Collin Jr [9]+ ♠
1763 Brown Regina M [6] ♠ 342-8450
Brown Reggi 342-8450
+LIONS GATE CT ENDS
1770 Cunningham Lavorgie [3] ♠ 343-9870
Cunningham Sherryl L 343-9870
1771 Pugh Beatrice R [9]+ ♠
Pugh James E
1774 Rogers Curley L [9]+ ♠
Rogers Monvella M
1775 Not Verified
1779 Taylor Mamie J [9]+ ♠
1783 Reed Billy R & Rosemary [9]+ ♠ 380-9278
1787 Gregory Latrina M [2] ♠
Gregory Will I Sr
1791 Harris Rayford G & Eletha [9]+ ♠ 344-0315
+QUEENSBOROUGH CT ENDS
1801 Not Verified
1804(N)Durham Andrew ♠ 342-7515
Durham Arnold G 342-7515
1805 Horace Marlon D [5] ♠ 414-5025
1808 Knight Bessie M [9]+ ♠
1809 Smith Rev Forrest [5] ♠ 414-3441
Smith Diane 414-3441
1812 Lodge George W Jr [9]+ ♠ 343-4743
1813 Jordan Darrell T [4] ♠
1816 Sanders Levy [9]+ ♠ 343-2658
Sanders Floree M 343-2658
1817 Brooks John D Jr [4] ♠
Brooks Joann
1820 Watkins Donald O [8] ♠ 344-1430
Watkins Starlene 344-1430
1821 Not Verified
1824 Buchanan Robert L [9]+ ♠ 341-0584
+WESTOVER WAY BEGINS
+SOUTHAMPTON WAY N ENDS
+PRINCETON WOODS DR N ENDS
HOUSEHOLDS 26

SOUTHERN ST (MOBILE)-FROM 149 HOWELL ST NORTH
· ZIP CODE 36611 CAR-RT C002
2 Cuevas Kevin C [6] ♠
Cuevas Kimberly A
3-4 Not Verified (2 Hses)
5 Buckalew Audrey A [9]+ ♠ 457-5671
Buckalew Sallie M 457-5671
7 Parker Joseph A & Melonee [9]+ ♠ 330-0290
8 Bowman Leonard R [2] ♠
9 Caprara James B & Sharon [9]+ ♠ 457-7168
11 Not Verified
12(N)Dixon Violet E 456-6184
13 Slay James F & Peggy [9]+ ♠ 456-7015
+CANAL ST BEGINS
15(N)Boswell Michael
16 Danner Elizabeth T [9]+ ♠

TP	Adjoining	Source
-	✓	EQUIFAX Polk City Directory

SOUTHERN ST 2001

SOUTHERN ST (M)
Danner Charles C
Thomas Elizabeth A [9]+ ☗
..... 456-8141
1 Palmer Zaleen H [9]+ ☗
..... 452-9952
1 Palmer Vernie..... 452-9952
16½ Not Verified
+VIADUCT RD INTERSECTS
17 McLemore Thomas V [8]... 457-0222
18 Anderson Merlyn A [6] ☗. 457-6282
Anderson Raymond N II
..... 457-6282
19 Clubb Sidney N [9]+ ☗.... 457-6139
21 Williams Jerry L & Cathy [9]+ ☗
..... 456-7767
22 Jones William T [9]+ ☗.... 457-1619
23 Sullivan Dennis O & Teresa [9]+
..... 457-5075
24(N)Massingill Joanie..... 457-8506
25 N Not Verified
26 Rotch Floy R [9]+ ☗..... 456-6493
27 Thornley Michael [9]+ ☗.. 452-4273
Thornley Dana M 452-4273
28(N)Yost Glenn A 456-9456
29 Willis Albert F [9]+ ☗..... 456-7108
Willis Idalene R..... 456-7108
30 Kelly Patrick M Sr [5]..... 457-1833
Kelly Tina Y..... 457-1833
31 Jones Shonda [2]..... 457-2828
(N)Turner James D
Turner Michelle S
(N)Weaver Michelle S
32(N)Selby Carl 456-5126
+WHEELER ST BEGINS
72(N)Perkins Maurice E..... 457-3132
+GULF ST INTERSECTS
HOUSEHOLDS 33

SOUTHERN WAY (MOBILE)-FROM 3803 SOLLIE RD WEST
· ZIP CODE 36619 CAR-RT C024

1 CONSOLIDATED INSURANCE MANAGEMENT ins agts
brokers'serv 661-7666
MID ATLANTIC TERMINAL busn consit 660-0962
SOUTHERN UNITED FIRE INSURANCE ins agts
brokers'serv 661-8008
SOUTHERN UNITED FIRE INSURANCE COMPANY
auto ins 661-8008
THEODORE MARINE TERMINAL
loading vessels .. 660-0962
· ZIP CODE 36609 CAR-RT C035
1050 Beall John M & Julie [5] ☗
..... 342-7976
1054 Huber Lori [2] 341-1438
1055(N)Ryland Earl E ☗..... 304-0307
Ryland Kimberly B.... 304-0307
1058 Stauter Betty J [9]+ ☗
Stauter George J
1059 Kendrick Larry S [5] ☗
Kendrick Melissa B
1062 Felder Bobby B & Carolyn [4] ☗
..... 344-9179
1063(N)Barlar J D Jr..... 345-7413
1066 Forwood George M [5] ☗
..... 344-7795
Forwood Joan G..... 344-7795
1067 Norwood Michael W [5] ☗
..... 344-4437
Norwood Joann L..... 344-4437
1070 Maples Allan C & Cecile [6] ☗
..... 460-0080
1071 Anderson Mary B [2] ☗ 344-0964
1075(N)Rodriguez Joseph E... 342-6109
1078 Lett Wesley D [6] ☗.... 342-0144
Lett Jamie G..... 342-0144
1079 White Hugh L [3] ☗..... 345-1002
White Lisa T..... 345-1002
1082 Daly Peggy E [5] ☗ 344-8276
1083 Burleson Jimmie R [5].. 341-5502
1086 Morris Richard P [3] ☗
Morris Amy J
1087 Lee Terrell D & Dianne [6] ☗
..... 342-8006
1090 Fischer Frances J [3] ☗
..... 343-1090
Fischer Jean 343-1090
1091(N)Feldmann Burkhard.... 461-0940
1112 Smith Terry D [9]+ ☗.. 342-1881
Smith Roscoe..... 342-1881
1113 Krause Kent F & Sandra [8] ☗
..... 344-1449
1116(N)Hughes Herbert L..... 342-6618
1117 Page Oscar P [9]+ ☗... 344-7369
Page Anita A..... 344-7369
1120 Stanley Christian J [6] ☗
..... 340-0330
Stanley Bruce E..... 340-0330
1121 Coldsmith Bruce G & Elise [7] ☗
..... 344-6849
Comiskey Andrea E [6] ☗
Comiskey Elise
1124 Walch Frederick [2]..... 341-5082
1125 Hamid Michael L [9]+ ☗
..... 380-9444
Hamid Khetam M..... 380-9444
HAMID M..... 380-9444
1128 Lopez Davila G [2]..... 343-2538
1129 Shell Richard T & Barbara [9]+ ☗
..... 342-7600
1132 Hutchings Amy S [5] ☗. 343-9686
Hutchings Kyle S 343-9686
1133 Daley Stephen W [6] ☗ 343-5185
1136 Huddleston Ernest J Jr & Eunice
[9]+ ☗..... 342-0064
1144 Not Verified
+SAVANNAH DR BEGINS
+STURBRIDGE DR INTERSECTS
BUSINESSES 6 HOUSEHOLDS 35

SOUTHERN OAK CT (MOBILE)-
· ZIP CODE 36695 CAR-RT R030
8482 Forlini Joseph P [2]..... 634-1727
8516 Simmons Jason B [2] ☗
..... 634-0176

SOUTHERN OAK CT (M)
Simmons Cynthia R..... 634-0176
8517(N)Collette Cameron..... 634-9610
8522 Westbrook Bobby L [2] ☗
8523 Dale Christy E [2] ☗.... 634-4000
8526 Fillmore John P [2] ☗... 634-9545
Fillmore Rebecca A..... 634-9545
8527(N)McLaughlin Steven J ☗
..... 607-0823
McLaughlin Christine T 607-0823
8532 Smith Dewayne L [2]..... 634-9017
Smith Samantha G 634-9017
8533(N)Pettis Roland D ☗..... 633-3980
8536(N)Johnson Frances
8537 Struppa Steven M & Maria [4] ☗
..... 634-1485
8542 Wright Kimberly J [2].... 639-8266
8543 Gill Mark [2] ☗..... 634-9636
Gill John M..... 634-9636
8546 Stewart Dianna M [2].... 634-3062
Stewart Christopher..... 634-3062
8547(N)Camenzino Heinz ☗
Camenzino Jaimie B
8552 Hemphill Geoffrey D [2] 633-8023
8553 Rinaldi Patrick F Sr & Joyce [2] ☗
8556 Pickett Hosey P [2]
Pickett Frances M
HOUSEHOLDS 18

SOUTHERN OAKS DR (SARALAND)-FROM 9915 CELESTE RD
· ZIP CODE 36571 CAR-RT R001
10155 Vandevender Odie H [3] ☗
Vandevender Maureen S
10173 Not Verified
10185 Elms Gary T & Daphne [4] ☗
..... 675-4714
10190 Sikes Ernest R & Mary [3] ☗
..... 675-5702
10200 Not Verified
10225(N)Flowers John R 679-9705
10260 Turner Clarence E & Gloria [9]+ ☗
..... 675-4870
10290(N)Mosley James C 675-7943
Mosley Charlynda..... 675-7943
10301(N)Denton Tommy..... 675-4109
10315 Sullivan Richard A [2] ☗
..... 679-1608
Sullivan Lisa W..... 679-1608
10335 Bryars Kevin [4] ☗..... 679-0997
Bryars Pamela..... 679-0997
10340 Kelly Phyllis C [9]+ ☗
Kelly David D
Poythress Kenneth M [3] ☗
..... 675-1278
Poythress Phyllis K 675-1278
10360(N)Hilderbrand J 675-3229
Richardson John O [3] ☗
Richardson Joan F
10365 Stokley Jeffery E [9]+ ☗
10370 BUG CRUSHER PEST CONTROL
pest cntrl servs 679-0598
Waltman Eldridge L [9]+ ☗
..... 679-0598
Waltman Leo..... 679-0598
10375 Creighton Curtis P Jr [3] ☗
Creighton Philip D
10385 Sikes George A & Mary [9]+ ☗
..... 675-0116
BUSINESSES 1 HOUSEHOLDS 19

SOUTHGATE DR S (MOBILE)-FROM 7999 ROSWELL RD WEST
+ROSWELL RD S BEGINS
· ZIP CODE 36619 CAR-RT R025
7890 Not Verified
7891(N)Huggins Quinton L..... 661-3557
7935 Bearden Joann A [4]
Hayes Elizabeth A [7] ☗
..... 660-2069
+SOUTHGATE DR W ENDS
HOUSEHOLDS 4

SOUTHGATE DR W (MOBILE)-FROM 7953 THREE NOTCH RD SOUTH
· ZIP CODE 36619 CAR-RT R025
4924 Not Verified
4937 Cook Margaret A [7]
4938 Freestone Michael D [2]
+SHARON DR ENDS
4954 Not Verified
4966(N)Watts Don 661-1460
+SORRENTO DR ENDS
5002 Haines George J & Agnes [9]+ ☗
..... 661-0339
5005-5030 Not Verified (2 Hses)
+SUMATRA DR ENDS
5039 Saxon Carl A [7] ☗..... 602-8189
5067 Not Verified
5070 Gregorius Christopher M [6] ☗
..... 661-1052
Gregorius Ronda L..... 661-1052
Porter Ronald & Peggy [9]+ ☗
..... 666-7731
+SOUTHGATE DR S INTERSECTS
HOUSEHOLDS 12

SOUTHHILL DR (MOBILE)-FROM 1321 SEVEN HILLS DR
· ZIP CODE 36695 CAR-RT R026
10250 Not Verified
10251 Carter Dora C [2]
10260 Lawson Christopher A [6] ☗
..... 633-4819
Lawson Sharon L..... 633-4819
10261(N)Cone David P..... 639-1502
10270 Flint Steven C [9]+ ☗.. 633-3500
Flint Sheila D..... 633-3500
10271(N)Cooley Glenn D ☗.... 649-2131
10300 Cuesta Nancy C [9]+ ☗
..... 633-4579
Cuesta Christina..... 633-4579
10301(N)Christian Michael L ☗
Christian Lee
10310 Swisher Ruth Anne [5] ☗
..... 634-1001
Swisher Tina M..... 634-1001

SOUTHHILL DR (M)
10311 Broadus Elizabeth R [9]+ ☗
Broadus Jon L
Roszoha Elizabeth R [2] ☗
..... 607-9415
HOUSEHOLDS 11

SOUTHLAND DR (MOBILE)-FROM 3041 KNOLLWOOD DR WEST
· ZIP CODE 36693 CAR-RT C050
5741 APPLIED REIMBURSEMENT TEC
acctg bkpg serv 602-6996
SPRINGHILL EMERGENCY PHYSICIANS phys
..... 602-6665
5750 BARNES ROY J phys.. 666-3011
Chudy James F [8] ☗.. 661-2025
Chudy Phyllis J..... 661-2025
FREDERICK ALICE H marriage counseling 666-3850
2 Not Verified
5800 CHARTER BEHAVIORAL HEALTH SYSTEM OF MOBILE hosp
..... 661-3001
BUSINESSES 5 HOUSEHOLDS 2

SOUTHMOOR DR (MOBILE)-FROM 4526 BROOKMOOR DR SOUTH
+MIDMOOR DR BEGINS
· ZIP CODE 36618 CAR-RT C017
4561(N)Walden Joe D III ☗.... 460-5975
Walden Susan M ☗..... 460-5975
4600(N)Bakumba Green ☗..... 343-3318
4601 Harris Jack C & Carolyn [9]+ ☗
..... 342-0982
4605 Ollis Kevin R Sr & Deborah [4] ☗
4609 Beasley Dennis A [9]+ ☗
..... 342-9198
Beasley Janet T..... 342-9198
4613(N)Price Thomas..... 414-5416
4617 Styers Charlotte H [9]+ ☗
..... 342-4139
Styers James W..... 342-4139
+WESTBROOK DR BEGINS
HOUSEHOLDS 7

SOUTHRIDGE BLVD (MOBILE)-FROM 6199 LINDHOLM DR SOUTHWEST
· ZIP CODE 36693 CAR-RT C029
6200 Ratcliff Leshia B [9]+ ☗ 666-7225
+LLOYDS LN INTERSECTS
6201 McCrory William B [6] ☗
..... 660-0754
McCrory Glenn S..... 660-0754
6208 Chandler Louie T & Phyllis [5] ☗
6209 McQuillan John C [4] ☗ 665-7320
6216(N)Cain Kasey..... 666-4280
+SOUTHRIDGE RD N BEGINS
+SOUTHRIDGE RD E BEGINS
HOUSEHOLDS 5

SOUTHRIDGE RD (SEMMES)-FROM 10699 BROUGHTON RD WEST
· ZIP CODE 36575 CAR-RT R006
10641 Booker William D [9]+
Booker Kathy F
10675 Sanford Dorothy M [3] ☗
..... 645-3892
10790 Muller Michael L Sr & Rosemary
[3] ☗..... 645-9508
+WESTRIDGE RD BEGINS
10811 Waters Roy E [3]..... 649-0507
Waters Faye M..... 649-0507
10844 Willey Eva [9]+..... 649-2064
10845 Miller Theresa W [3].... 645-0615
Miller Guy C..... 645-0615
10848 Graham Deborah J [4] ☗
..... 645-2945
Graham James E..... 645-2945
GRAHAM J E PAINTING & DECO
painting'paper hanging
..... 645-9101
10855 Golson Tony M & Rebecca [3] ☗
..... 649-5649
10865 Joyner Michelle [9]+ ☗
Joyner Hayward
BUSINESSES 1 HOUSEHOLDS 9

SOUTHRIDGE RD E (MOBILE)-FROM 6299 SOUTHRIDGE BLVD SOUTH
· ZIP CODE 36693 CAR-RT C029
3000 Pitt Melvin J Jr [7] ☗.... 661-7994
Pitt Joseph..... 661-7994
+SOUTHRIDGE RD N BEGINS
3008(N)Garlotte Michael N..... 666-7682
3009 Emigh Curtis P & Diane [8] ☗
..... 666-6874
3016 Brown Dale [9]+ ☗..... 666-0474
Brown James C Jr..... 666-0474
3017 Creel Rictor H [3] ☗..... 665-5234
Creel Jill B..... 665-5234
3024 Pollock James B [8] ☗.. 666-2212
Pollock Bruce J..... 666-2212
3025 Watson George F [9]+ ☗
..... 666-3202
Watson Velda A..... 666-3202
3032 Brunson David M [9]+ ☗
..... 666-8486
Brunson Elizabeth..... 666-8486
3040 Curtis Pamela M [9]+ ☗
..... 602-6975
Curtis Patrick L..... 602-6975
3041 Ledger Joseph P [9]+ ☗
..... 666-7450
Ledger Regina G..... 666-7450
3048 Williams Lionel C [9]+ ☗
Williams Valerie C
+OVERLAND CIR ENDS
+SOUTHRIDGE RD S BEGINS
HOUSEHOLDS 11

SOUTHRIDGE RD N (MOBILE)-FROM 6299 SOUTHRIDGE BLVD WEST
+SOUTHRIDGE RD E BEGINS

SOUTHRIDGE RD N
+CLOVERLAND CT ENDS
· ZIP CODE 36693 CAR-RT C029
6224 Guess Annette J [8] ☗.. 666-7850
6225(N)Love Andrew R
Phillips Gerald L Jr [3] ☗
..... 666-8940
Phillips Beau..... 666-8940
S Not Verified
6232 Brenes Regina P & David [9]+ ☗
..... 666-1595
6233 Donovan Steven [3]..... 661-7951
Donovan Jennifer..... 661-7951
6240 Guller Richard J & Lori [6] ☗
..... 662-1180
6241 Sifford Kurt [2]..... 661-7810
6300 Not Verified
6301 Nonnenmacher Ben [2].. 660-9647
6308(N)McIlwain Frank..... 602-6862
6309 Averitt Shirley F [9]+ ☗ 661-1096
6316(N)Tew James L..... 661-3528
6317 Parvino Troy [2]..... 660-0743
6324 Pippin Allen T & Mindy [9]+ ☗
..... 661-9248
6325 Friedlander Scott F [4] ☗
Friedlander Pamela C
6328 Williams Linda M [9]+ ☗
Williams Bobby S
+RIDGEMOOR WAY BEGINS
+SOUTHRIDGE RD W BEGINS
HOUSEHOLDS 17

SOUTHRIDGE RD S (MOBILE)-FROM 3099 SOUTHRIDGE RD E SOUTHWEST
+OVERLAND CIR ENDS
· ZIP CODE 36693 CAR-RT C029
3128 McCane Page R [6] ☗.. 660-7685
McCane Randall S..... 660-7685
3129(N)Alavah E C ☗
Clark Alvah E Jr [4] ☗
(N)Newman E J..... 661-9370
3136 Gane Bradley W [9]+ ☗. 661-5754
Gane Lynn Z..... 661-5754
3137 Berry William M [9]+ ☗. 666-0417
3145 Sellers Michael [9]+ ☗.. 661-0055
Sellers James M..... 661-0055
+ROCKY SPRINGS CT ENDS
6200 Ratcliff Wilroy II [2]..... 602-5688
6223 Evans Dennis C & Myra [5] ☗
..... 666-7914
6231 Deris Louis J II & Beryl [9]+ ☗
..... 660-0690
6232 Quint Tod C [4] ☗..... 662-1167
Quint Laura G..... 662-1167
6239 Rugan Robert J Jr & Bonita [8] ☗
..... 660-7507
6240 Mobley Peggy M [9]+ ☗
..... 661-4705
Mobley Tom E..... 661-4705
6300 Stringfield John C [2].... 602-1631
6301 Anderson Fletcher W [4] ☗
BARTLETT & ASSOCIATES indl machry'equip 660-8888
+SOUTHRIDGE RD W ENDS
+SHADOWLAKE CT BEGINS
BUSINESSES 1 HOUSEHOLDS 15

SOUTHRIDGE RD W (MOBILE)-FROM 6399 SOUTHRIDGE RD N SOUTH
· ZIP CODE 36693 CAR-RT C029
3000 Allinder Linda G [9]+ ☗ 660-1109
+RIDGEMOOR WAY BEGINS
3008 Law William J Sr & Janice [9]+ ☗
..... 666-9531
3009 Griffis Russell T [9]+ ☗ 661-7007
3016 George Edward A & Cynthia [2]+ ☗
..... 661-9465
3017 Adamson Ocron E & Gladys [8] ☗
..... 665-5128
3024 Smitherman Michael E [9]+ ☗
..... 666-1633
Smitherman Alesa W..... 666-1633
3025(N)Wade R B..... 661-5747
3032 Anderson James A Jr [9]+ ☗
..... 660-8870
Anderson Leigh A..... 660-8870
Hicks Stephen T [9]+ ☗
3033 Ramsay Robert R [2] ☗
..... 662-0295
Ramsay Christina L..... 662-0295
3041 Pritchett J [3] ☗..... 660-9661
+IRONWOOD CT BEGINS
3101 Wright Michael W [3] ☗
Wright Kristi N
3109 Branan Samuel D [5] ☗
Branan Jimmie F
3117(N)Robert Phillip..... 666-5136
+SOUTHRIDGE RD S ENDS
+SHADOWLAKE CT BEGINS
HOUSEHOLDS 14

SOUTHWEST BLVD (MOBILE)-FROM 161 N CRAFT HWY WEST
· ZIP CODE 36611 CAR-RT C009
101 C Not Verified
+GARDEN LN BEGINS
+COURT ST INTERSECTS
197 Donaldson Richard J [9]+ ☗
..... 452-5841
Donaldson Douglas A.. 452-5841
201 Wiatt Thelma D [4] ☗..... 452-9771
· ZIP CODE 36611 CAR-RT C002
208 Wainwright Stephen L II [4] ☗
..... 457-9917
Wainwright Layla N..... 457-9917
258 Halliday G B [2]..... 471-2662
+LEE ST INTERSECTS
300 Ogle Ruby V [9]+ ☗
304 Clifton David K [3]..... 457-4189
Clifton Lynne C..... 457-4189
+4TH ST INTERSECTS
400 Oyen Fred [2]..... 457-8573
401 Westover Suzanne C [9]+ ☗
..... 452-3371
Westover Evelyn P..... 452-3371
404(N)Gaston Albert S..... 457-4113
405 Easum John H & Santa [9]+ ☗
..... 452-0208

SOUTHWEST BLVD (M)
+5TH ST INTERSECTS
500 Smith Georgia W [2] ☗... 456-2545
501 Hanks Donald [9]+ ☗..... 457-3776
Hanks Willie L..... 457-3776
504 Butler Michael P [7] ☗
505 Davis Elisha C Jr [9]+ ☗ 452-2934
Davis Bernice M..... 452-2934
+6TH ST INTERSECTS
600 PHILLIP'S CONTRACTING
..... 456-4817
604 Stringer Danny C [7] ☗.. 456-6563
Stringer Luanna M..... 456-6563
605 Hover Fred B [9]+ ☗..... 457-8054
+7TH ST INTERSECTS
606 Cummings Glenn [2]..... 456-2080
701 Burnett Glover E [5]..... 457-6985
Smith Lorraine B [3]..... 456-9015
Smith Sharon K..... 456-9015
BUSINESSES 1 HOUSEHOLDS 20

SPACEVIEW DR (SARALAND)-FROM 7243 KALI OKA RD NORTHEAST
· ZIP CODE 36571 CAR-RT R004
7211 Hill Calvin J & Cynthia [9]+ ☗
..... 675-9609
7226(N)Nanni William A
Nanni Amber R
7238 Saxon Larry P Jr [3] ☗ 675-3019
7250 Bounds Mary B [9]+ ☗. 675-2063
7251 Turner Donnie R [9]+ ☗
Turner Kyoko N
7263 Wilkie Francis A Jr [9]+ ☗
Wilkie Angela F
7264 Moore Don R [9]+ ☗.... 675-2503
Moore Frances E..... 675-2503
+CAPE DR BEGINS
7292 Dixon Pat [9]+ ☗..... 679-7678
7297 Knight John H & Brenda [9]+ ☗
..... 675-5962
7300 Sutton Elaine L [7] ☗.... 679-4927
Sutton Vera E..... 679-4927
7315 Jackson Gary A & Debra [4] ☗
7325 Fincher James M [6] ☗ 679-0218
Fincher Mark M..... 679-0218
7328 Not Verified
7333 Williams Rev Harold R & Patricia
[3] ☗..... 675-9066
+SHEPARD DR S ENDS
7344 Wigley Gayla A [6] ☗.... 675-8413
Wigley Andrea J..... 675-8413
7345 Collins Diana S [8] ☗.... 679-9519
7354 Baggett Ralph L [9]+ ☗ 679-6917
Baggett Larcey..... 679-6917
+ORBIT AVE BEGINS
7360 Jernigan Stephanie D [3] ☗
..... 675-8335
7361 Walley John T & Margaret [9]+ ☗
7368 Noble Bridget M [9]+ ☗
7375 Morris Mike [9]+ ☗..... 675-9626
7382 Johnson Charles C [4] ☗
..... 675-6824
Johnson Janet L..... 675-6824
7394 Webb Earl F & Gloria [4] ☗
..... 679-4772
7402 Not Verified
7410 Castle David P & Kathryn [9]+ ☗
..... 675-6866
7411 Not Verified
7426 Williams Joseph F IV [3] ☗
..... 679-9735
7433 Mitchell Ivy J [5] ☗..... 675-7157
Mitchell John E Jr..... 675-7157
7455 Gurganus Ottis L & Nancy [9]+ ☗
..... 675-2335
7469 Pitts William R [2] ☗.... 675-1094
Pitts Bobby..... 675-1094
7477 Wilson Chadwick T [4] ☗
+GRISSOM DR INTERSECTS
HOUSEHOLDS 31

SPANISH ALY (MOBILE)-
· ZIP CODE 36693 CAR-RT R010
3410 Carwie Thomas G [4].... 660-8184
Carwie Lisa T..... 660-8184
3414 Grover Elizabeth F [7] ☗
..... 666-6163
Grover Douglas U..... 666-6163
3416 Carwie John G [9]+ ☗.. 666-0255
Carwie Anne B..... 666-0255
3520 Shaw Ludie H [9]+ ☗.... 666-1839
3525 Not Verified
3525 Ross Michael D
3526 Jackson Charles E & Dede [9]+ ☗
..... 661-5819
HOUSEHOLDS 6

SPANISH DR (SARALAND)-FROM 1801 SAN MARENO ST
· ZIP CODE 36571 CAR-RT R002
1708 Webb Willie C [9]+ ☗... 675-2629
Webb Bobbie J..... 675-2629
1710 Kelley Aaron R & Shelia [3] ☗
1712 Moody James M & Ina [9]+ ☗
..... 675-3050
1715 Driver Clifton R [9]+ ☗. 675-3707
Driver Chad..... 675-3707
1800(N)Little Michael R
1801 Courtney Donald L & Judi [9]+ ☗
..... 675-3855
1802 Smith Michael E & Glenda [9]+ ☗
..... 675-5475
1803 Calton John W & Iva [9]+ ☗
..... 679-0500
1804 Shealy Michelle G [3] ☗
..... 679-7464
Shealy David M..... 679-7464
1805 Not Verified
1806 Hanks Deborah L [9]+ ☗
..... 675-3446
1807 Allen Stephen G & Donna [9]+ ☗
..... 675-8816
1808 Lyles James N [9]+ ☗.. 675-1660
Lyles Judy W..... 675-1660
1810 Patterson Howard L Jr [9]+ ☗
Patterson Melissa C
1811 Thronson Dewey A Jr [9]+ ☗
Thronson Jeanie E
1813 English Thomas P & Valerie [9]+ ☗
..... 675-8187

TP	Adjoining	Source
-	✓	EQUIFAX Polk City Directory

SOUTHERN ST 2001

SNYDER DR (M)
317 Andrews Leonard & Veronica [2] ♠ 456-8314
320 Hall Adelle F [9]+ ♠ 456-0103
Hall Charles E II 456-0103
321 Brooks Robert A [9]+ ♠
Brooks Dorothy
325 Foster John D [9]+ ♠ 457-2119
Foster Vernell B 457-2119
328 Not Verified
333 Giles Willie F [9]+ ♠ 452-9806
Giles Florence 452-9806
336 Cunningham Samuel L Jr & Betty [9]+ ♠ 452-2761
337 Smith Edward N & Brenda [9]+ ♠
341 Bennett Earnest [9]+ ♠
Bennett Genelle M
Mack Genelle [9]+ ♠ 456-7445
Mack Danielle Y 456-7445
345 Hughes Betty J [3] 457-8177
346 Sylvester Dorothy L [9]+ 456-5635
351 Cox Bertha W [9]+ ♠
+S DR MARTIN L KING JR DR INTERSECTS
503 Williams Gwendolyn F [9]+ ♠ 456-7253
511 Wright Alfred L Sr & Ruth [9]+ ♠ 456-6624
517 Richardson Nathaniel J Jr & Annie [9]+ ♠
525 Burrowes Juanita T [9]+ ♠ 457-2168
Kirksey Charles J III [9]+ ♠
531 Hill Kenneth [2] 456-9712
535 Not Verified
+WHISTLER ST INTERSECTS
+N WILLIAMS AVE ENDS
BUSINESSES 1 HOUSEHOLDS 24

SOLITUDE PL (MOBILE)-FROM 11699 CALVERT RD

SOLLIE RD (MOBILE)-FROM 7099 COTTAGE HILL RD SOUTH
· **ZIP CODE 36695 CAR-RT C049**
2568 Alexander Loretta A [4]
Henderson J E [3] 639-6159
(N)Pilot Davis 607-7943
+CHARLESTON OAKS BLVD ENDS
+DARBY CREEK DR BEGINS
+WYNNFIELD BLVD BEGINS
3321 OAK PARK CHILDCARE CENTER
child day care serv. 633-9386
OAK PARK CHRISTIAN SCHOOL
elem'secondary sch 633-8045
OAK PARK CHURCH OF GOD 633-6110
3586 Raybon Jeffery W & Kelly [9]+ ♠ 639-0747
· **ZIP CODE 36619 CAR-RT C024**
3750 CONSOLIDATED INSURANCE MANAGEMENT 660-6886
SOUTHERN UNITED INSURANCE
ins agts brokers'serv 661-8008
+SOUTHERN WAY BEGINS
+OAKBRIAR BLVD BEGINS
4210 Marcum Charles E [3] ♠ 662-0342
Marcum Brenda J 662-0342
+MILL HOUSE DR N BEGINS
+OXFORD LN ENDS
+CAMBRIDGE DR ENDS
4331 Patterson Douglas M & Vickie [9]+ ♠ 661-7642
4350 Yates Christy L [9]+ ♠ 666-2754
Yates Joel L 666-2754
4351 Daves Robert B & Charlotte [9]+ ♠ 661-9273
4361 Bodin Craig [4] ♠
Bodin Tonya
+WARRINGTON DR ENDS
4411 Ezell Delores M [9]+ ♠ 661-8974
+HUNTINGTON CT N ENDS
+HUNTINGTON CT S ENDS
4575-4625 Not Verified (2 Hses)
4633 WHIGHAM & SONS 661-6393
+SILVER ST ENDS
4665 Stafford Jimmy L [9]+ ♠ 661-8095
Stafford Kimberly A 661-8095
4675 Lowe Charles L & Thora [9]+ ♠ 666-7167
4725 Bailey Charles N Sr [9]+ ♠
Bailey Olinell 666-3378
4741 A B W A charitable orgn 666-6029
+IVYWOOD DR BEGINS
4765(N)Gray Rebecca T
Taylor Evelyn [9]+ ♠ 666-7368
Taylor Mary E 666-7368
4779 Kudulis Vermelle L [9]+ ♠ 660-9011
Kudulis Jonathan 660-9011
4801(N)Lambert David W
4806(N)Lane Randall 666-3632
4811 Not Verified
+JEWEL ST ENDS
4816(N)Sandlin Sandy 666-7339
4828(N)Middlebrooks A M Jr 661-5797
+THREE NOTCH RD INTERSECTS
BUSINESSES 7 HOUSEHOLDS 23

SOMERSET CT (MOBILE)-FROM 5213 SOMERSET DR W WEST
· **ZIP CODE 36619 CAR-RT C007**
6850 Lanther Holly C [9]+ ♠
Lanther Josefina B
6851 Thomas John C [2] 666-5409
6859 Not Verified
6861 Staehle Leonard L [9]+ ♠ 661-6411
HOUSEHOLDS 4

SOMERSET DR N (MOBILE)-FROM 4979 CAMELOT DR W WEST
· **ZIP CODE 36619 CAR-RT C007**
6740 Fuqua Rebecca [2] 666-6866

SOMERSET DR N (M)
Fuqua Herbert F 666-6866
6750 Portenga Barron K [9]+ ♠
6751(N)Bolton Patrick H ♠
Williams Michael E & Diana [9]+ ♠ 661-6464
6760 Ellison Gwendolyn M [9]+ ♠
Ellison Johnny N
6761 Cassity Ronald F [3]
Riddle Jerold L [9]+ ♠ 602-0557
Riddle Katherine 602-0557
Yohn Katherine R [2] 602-6872
6770 Jones David A [9]+ ♠ 666-7226
Jones Maxa J 666-7226
6771(N)La Frenier Tony 662-7847
6780 Hauser Leslie H [6] ♠ 666-7200
6801 Brasell Dal M & Sheree [9] ♠
660-2887
6814 Kirschten Daniel J & Rhonda [9]+ ♠ 666-9312
+SOMERSET DR W BEGINS
HOUSEHOLDS 13

SOMERSET DR W (MOBILE)-FROM 6899 SOMERSET DR N SOUTH
· **ZIP CODE 36619 CAR-RT C007**
5016(N)Hollingsworth Tina 661-8802
5022 Hill James H & Lorrie [9]+ ♠ 660-1061
5029 Mabry Dessie E [9]+ ♠ 666-4128
Mabry William J 666-4128
5034 Nelson Ferron L & Peggy [9]+ ♠ 666-9225
5047(N)Harris Jerry W 866-4206
5050 Falcon John D Sr & Lori [2] ♠
5055 Taylor Michael G [7] ♠ 666-0974
Taylor Kathryn H 666-0974
5059 Branaman Harry W [9]+ ♠ 666-5665
Branaman Irble K 666-5665
5062 Wendt Terry A [9]+ ♠ 661-9798
5074 Morgan Hoa T [2] 665-7036
5081(N)Blanchard Leonard W 666-7202
5088 Payton Douglas G & Susan [9]+ ♠ 666-4998
5103 Camilleri Lisa H [6] ♠ 661-4785
Camilleri Mark R 661-4785
+KING ARTHUR DR ENDS
5110 Barko Joseph D & Martha [9]+ ♠ 666-6938
5126 Robinson David G [6] ♠ 666-0586
Robinson Cindy A 666-0586
+CELTIC DR S BEGINS
5129 Not Verified
5139 Holcomb Johnnie R Sr & Tina [9]+ ♠
5150 Rouse Laura S [2] 660-2989
Rouse Paul D 660-2989
5151 Mendenhall Reede & Carolyne [9]+ ♠ 666-3804
5155 Mallory Elizabeth M [9]+ ♠
5162(N)Bishop Nicole
(N)Johnson Jeremy L ♠
Johnston Jeremy L [2] 665-0063
5163 Pruett Rita J [9]+ ♠ 661-8943
Pruett Angela D 661-8943
5170 Rhodes Patrick N [5] ♠ 660-7789
Rhodes Dawn Y 660-7789
5175 Ray Vincent L Jr [4] ♠ 660-2065
Ray Cindy D 660-2065
5187 Sanford Renee [8] ♠
Sanford Diane R
5200(N)Harbison Arthur L
Harbison Lorie D
5202(N)Duelt Gerald L 666-7630
5203(N)Bitzer George E 602-0237
5210 Lankford Ray G & Antoinette [9]+ ♠
+SOMERSET CT BEGINS
+AVALON DR INTERSECTS
HOUSEHOLDS 31

SONIA CT (MOBILE)-FROM 1699 STAPLES RD SOUTH
· **ZIP CODE 36605 CAR-RT C012**
4005 Fletcher Barry S [9]+ ♠ 479-1092
Fletcher Maryann A 479-1092
4006 Schnaider Laura [3] 476-2559
4009 Smith James H & Vivian [9]+ ♠ 476-6105
4010 Not Verified
4013 Mabrey Nathan M [9]+ ♠ 476-5324
Mabrey Elma H 476-5324
4014 Mouchett Jeannette F [9]+ ♠ 471-5193
4017 Crawford Damon [2] 473-9331
4018(N)Chambers Leigh
(N)Owens Matthew A
(N)Wallace P L 478-3809
4021 Pribyl Hulfang [9]+ ♠ 473-1314
Pribyl Wesley C 473-1314
4022 Booth Lula J [9]+ ♠ 478-1382
Booth Lulu J 478-1382
Johnson Mary G [3] 479-2685
Young Kristi D [4] ♠ 478-8149
HOUSEHOLDS 14

SONYA DR (THEODORE)-
· **ZIP CODE 36582 CAR-RT R011**
7450 Lankford K T [3] 653-2723
7451(N)Vickery Renee 653-5554
7480 Moiren Arthur M [6] ♠ 653-0981
Moiren Lola G 653-0981
7500(N)Yager Mark 653-6774
HOUSEHOLDS 4

SOOST CT (MOBILE)-FROM 4357 LAKEWOOD DR S
· **ZIP CODE 36608 CAR-RT C034**
91 3(N)Petersen Bendt P
3 Petersen Kathryn W
94(N)Coats Kara 343-9177
97 Not Verified
98 Garth Thomas F [9]+ ♠ 344-4888
Garth Susan P 344-4888
100 Denniston Dwain C [3] ♠ 342-4420

SOOST CT (M)
Denniston Deborah G 342-4420
101 Burkholder Paul H [9]+ ♠ 342-6753
Burkholder Ann W 342-6753
102 Jones Ben [2] 342-9202
(N)Jones S M 460-2697
104 Glisson James H [4] ♠ 341-4573
105 Cochran Carol R [9]+ ♠ 344-6799
Cochran Patricia M 344-6799
109 Kennemer Robert D [4] ♠
Kennemer Lejean F
HOUSEHOLDS 11

SOPHIE CIR (MOBILE)-FROM 3825 LYDIA DR NORTH

SORRENTO DR (MOBILE)-FROM 4995 SOUTHGATE DR W
· **ZIP CODE 36619 CAR-RT R025**
7880 Not Verified
7885 Huggins Willard C [3] 661-2874
7901 Best Pamela M [3] 666-6688
7911 Best Pam [2] 666-1395
Yates Janelle D [2]
7920(N)McGovney Wilena 661-4357
HOUSEHOLDS 6

SOSSOMAN DR (SEMMES)-FROM 8713 HOWELLS FERRY RD NORTH
· **ZIP CODE 36575 CAR-RT R001**
1720 Werneth David W [5]
1722(N)Barnes Kari A 649-5196
1760 Gray Jonny M Sr [3]
1800 Waldrop Susan G [2] ♠ 645-0942
1805 McKay Tonya R [2] 645-0755
1840 Kilpatrick Michael C & Sonya [9]+ ♠
KILPATRICK'S STEAM KING
CARPET CLEANING
disinfecting'deodorizi 649-9196
1851 Barnett Charles C & Patricia [9]+ ♠ 645-4057
Bullard Sherry L [4] ♠
Bullard Ronnie J
BUSINESSES 1 HOUSEHOLDS 8

SOUTH AVE (MOBILE)-
+BISHOP LN S BEGINS
+ROSE AVE BEGINS
+MCALPINE DR BEGINS
· **ZIP CODE 36608 CAR-RT C011**
3241 Carter Yvette F [2] 342-6576
+NACK LN BEGINS
+DOGWOOD LN BEGINS
+COLLEGE LN INTERSECTS
HOUSEHOLDS 1

SOUTH DR (MOBILE)-FROM 3099 BAY CRESCENT DR WEST
· **ZIP CODE 36605 CAR-RT C009**
1104 Hope Robert Jr & Margaret [9]+ ♠ 476-8027
1120(N)Priest Jeffrey W
1122 Not Verified
1122 Smith Thomas H [9]+ ♠ 471-2051
1128 Garvin Samuel M Sr & Dorothy [9]+ ♠
1134 WILTON L WRIGHT JUNIOR
caterer 473-1503
Wright Thomasene J [9]+ ♠ 473-1503
Wright Melanie L 473-1503
1138 Cochran Stephen R [4] ♠ 478-1921
+LINDSEY AVE INTERSECTS
1203 Hickman Alma M [8] ♠ 476-0295
1204 Jackson Ruth T [5] 479-5159
1205 Morrow Constance B & Cleophus [9]+ ♠ 476-4802
1208 Not Verified
1212 White Curtis J [9]+ ♠ 473-8532
White Leslie D 473-8532
1215 Dickinson Jestine M [9]+ 473-4647
1216 Carmichael Barbara D [9]+ ♠
Carmichael Terrence L
1217 Hill Helen H & Edward [9]+ ♠ 479-5372
1223 Stallworth Herbert H & Yvonne [9]+ ♠ 479-0218
STALLWORTH HERBERT 479-0218
1230 McAboy Cassandra D [5]
Taylor Shannon S [5] ♠ 476-3427
1233 Barto Robert [7] ♠
Barto Linda B
1234 Not Verified
+MCVOY AVE ENDS
1300(N)Reid C P 476-3590
1304(N)Ashley Ronald L
1307 Rowe Wayne D & Geraldine [9]+ ♠ 471-3966
1310 Cink James J & Theresa [9]+ ♠ 476-1265
1315 Barry William E Jr [9]+ ♠ 476-3974
1316 Hopkins Veronica [3] 471-6103
1320 Austin Vernon R [2] ♠ 473-6591
Austin Kenneth L 473-6591
1321 Cotten Martin E [3] ♠
Cotten Willie A
Wilson Gladys Y [9]+ ♠
Wilson Bobrie H
1324 Dean Archie A [9]+ ♠
(N)Voivedich N B 476-3152
1325 Davis Kenneth D [8] ♠ 479-6130
Davis Ariel L 479-6130
1328 Not Verified
1328 Black Arcretia T
Washington Art T [9]+ ♠ 479-6771
Washington Kenneth T 479-6771
1329(N)Foret Darrel 479-5823
1335 Gill Ellie T [9]+ ♠ 476-2382

SOUTH DR (M)
1337(N)Baker Sherminika L
1405 Richardson Gertrude D [2]
Richardson Daimone H
+CEDAR CRESCENT DR INTERSECTS
BUSINESSES 2 HOUSEHOLDS 38

SOUTH ST (EIGHT MILE)-FROM 6799 SPRING ST
· **ZIP CODE 36613 CAR-RT R031**
6120 Coleman James A [6] ♠ 675-9094
Coleman Geneva 675-9094
6160 Wright Alphonso B [9]+ ♠ 675-5375
Wright Beulah A 675-5375
6165 Belle John E [6] 675-3859
Belle Marilyn G 675-3859
Gowdy Marilyn L [9]+ ♠
Gowdy Santee L
6165 c Mabien Ronnie M [3] ♠ 679-7895
Mabien Wanonia M 679-7895
+VIEWPOINT RD BEGINS
HOUSEHOLDS 5

SOUTH ST (MOBILE)-FROM 1999 DAUPHIN ST SOUTH
· **ZIP CODE 36606 CAR-RT C004**
6 DAUPHIN WAY LODGE INTENSIVE
OUT PATIENT PROGRAM 438-7743
10 Ruple Velma M [9]+ ♠ 471-1972
Ruple Marie 471-1972
11(N)Swiderek Benedict 471-5306
12 Martin Jane F [9]+ ♠ 479-9663
13(N)Jones William B 476-6304
14(N)Arendall Robert Jr 479-2172
ARENDALL DONNA INTERIORS
int design serv 479-2172
15 Stewart Weston T [9]+ ♠ 476-5546
Stewart Lynn S 476-5546
16(N)Collier Emily 476-4728
17 Terhune John E [9]+ ♠ 479-4013
Terhune Hart S 479-4013
18 Baughn Michelle F [9]+ ♠ 471-3641
Baughn Nicholas 471-3641
19 Flores Lisa [4] 478-1976
Johnson Mary T [5] ♠ 473-4267
Johnson Anthony S 473-4267
20 JAZ WEB DESIGNS 602-8280
Roberts Jolly R [2] 478-3797
Roberts Robert E Jr 478-3797
21 Chamblin John A [5]
23 Mayfield E E [2] 476-5448
(N)Sibley Arthur D 472-8343
C Not Verified
23 a(N)Brogden Gabrielle P
24 D & T SERVICES mobile homes transport 476-1055
24 Not Verified
Weston Tammy
25 Copeland Lloyd [2] 476-0129
26(N)Fuller Carolyn W 479-8383
28 McCann Brian J [9]+ 478-7364
+HIGH SCHOOL DR ENDS
30(N)Miller S A 473-1662
32 Jacobs Vernetta [9]+ 473-4830
Jacobs Willeyn V 473-4830
34 Cochran Mabel A [9]+ ♠
Craft Carole C [7] ♠
36 Gardner George C [3] ♠ 478-5948
Gardner Ralph 478-5948
· **ZIP CODE 36606 CAR-RT C003**
108(N)Witherington John E Jr. 479-6712
110 Dalton Lisa L [8] ♠ 471-3846
112 Sandley David [9]+ ♠ 476-0209
Sandley John D 476-0209
114 Glisson Dolly S [4] ♠ 479-7889
Glisson Anna S 479-7889
118 Wells Don [2] 473-4140
122 Alexander Bruce D & Gayle [9]+ ♠ 478-3498
124 Thornton Darrell [7] ♠ 479-5164
Thornton Ashley K 479-5164
128 Not Verified
+EMOGENE ST BEGINS
150(N)Dawson Harold H 473-6074
152(N)Tarry Shane 479-7271
156 Rye Scott C & Ruth [9]+ ♠ 473-7481
158 SUN N SPORT 479-6046
160 Bru Joseph M [7] ♠ 471-4079
Bru Jeanne A 471-4079
162(N)Henderson E K 473-8378
164 Kearns Adele R [9]+ ♠ 478-5809
Kearns Mary L 478-5809
166 Lait Bryan W [9]+ ♠
Lait Sherry R
168(N)Donnie Ellen 473-8902
+CLEARMONT ST INTERSECTS
180 Rickert Daniel A [2] 479-0920
181 Kennedy Martha E [9]+ ♠ 478-4367
182 Mason Earl E [5] ♠ 473-7097
183 Hiers Kathryn M [7] ♠ 473-3437
185 Hanceri Paul J & Marianna [3] ♠ 479-6856
186 Smith Michael B [2] 476-3781
188 Not Verified
191(N)Graham S 478-1855
+HUNTER AVE INTERSECTS
BUSINESSES 5 HOUSEHOLDS 50

SOUTH ST (THEODORE)-
+PINEVIEW AVE ENDS
· **ZIP CODE 36582 CAR-RT R003**
2889 Barnard Bruce [3] ♠ 973-2394
2890 ADVANTAGE LAWN CARE 973-0811
Coker Bruce A [3]
2900 Watts Thomas D [2] ♠ 973-0430
2931 Bolton Gina [2]
Dunnam Johnathan L & Christina [3] ♠ 973-0361
2951 Hall Charlotte F [9]+ ♠ 973-2226
Hall James S 973-2226
(N)Owen Charles L Jr 973-0681

SOUTH ST (T)
2961 Williams Gabriel F [4] ♠ 973-2167
2970 McCorkel Robert A [9]+ ♠ 973-1582
McCorkel Deborah K 973-1582
3040(N)McDonald Francis L 973-1927
+HIGHLAND AVE ENDS
3060 Johnson Brent W [9]+ ♠
Johnson Chani B
3061 Rigby Glenn R & Linda [9]+ ♠ 973-2108
3071 Sheffield Hagood L [9]+ ♠ 973-2363
+DAUPHIN ISLAND PKWY INTERSECTS
BUSINESSES 1 HOUSEHOLDS 13

SOUTHAMPTON WAY N (MOBILE)-FROM 1821 PRINCETON WOODS DR E WEST
· **ZIP CODE 36618 CAR-RT R008**
6401 Gullette Deloris J [9]+ ♠
Gullette Marcie E
6404 Mitchell Jerome & Janice [9]+ ♠ 344-9893
6405(N)Jones Virgil 342-7135
6408-6410 Not Verified (2 Hses)
6412 Bettis Reginald [4] ♠ 345-7233
Bettis Shawanna L 345-7233
6416 Moss Edward W [9]+ ♠ 342-0393
Moss Wilyndra Y 342-0393
6417 York Arnetta [9]+ ♠ 343-8377
6420 McMillan Georgia A [9]+ ♠
McMillan Frederick J
6424 Thompson James M [9]+ ♠ 345-9472
Thompson Judy D 345-9472
6425 Jones Sandra W [3] ♠
Jones Kenneth A
6428 Jones Kenneth A Jr & Sandra [7] ♠
6432(N)Jackson Johnetta C ♠ 460-2679
6436 Prince John A Jr & Elouise [9]+ ♠ 342-4098
+WIMPLETON CT ENDS
6440 Lilley Joseph D Jr [9]+ ♠ 414-5003
Lilley Elaine G 414-5003
+WITHERSPOON CIR ENDS
+SOUTHAMPTON WAY W ENDS
+PRINCETON WOODS DR N ENDS
HOUSEHOLDS 15

SOUTHAMPTON WAY W (MOBILE)-FROM 1701 PRINCETON WOODS DR W NORTH
+PRINCETON WOODS DR S ENDS
· **ZIP CODE 36618 CAR-RT R008**
1715 Not Verified
1750 Patterson Donna L [9]+ ♠
1754(N)Collins Willie K 414-2935
Collins Elizabeth G 414-2935
1755 Nord Damon J [2] ♠ 343-8247
1759 Benjamin Collin Jr [9]+ ♠
1763 Brown Regina M [6] ♠ 342-8450
Brown Reggi 342-8450
+LIONS GATE CT ENDS
1770 Cunningham Lavorgie [3] ♠ 343-9870
Cunningham Sherryl L 343-9870
1771 Pugh Beatrice R [9]+ ♠
Pugh James E
1774 Rogers Curley L [9]+ ♠
Rogers Monvella M
1775 Not Verified
1779 Taylor Mamie J [9]+ ♠
1783 Reed Billy R & Rosemary [9]+ ♠ 380-9278
1787 Gregory Latrina M [2] ♠
Gregory Will I Sr
1791 Harris Rayford G & Eletha [9]+ ♠ 344-0315
+QUEENSBOROUGH CT ENDS
1801 Not Verified
1804(N)Durham Andrew ♠ 342-7515
Durham Arnold G 342-7515
1805 Horace Marlon D [5] ♠ 414-5025
1808 Knight Bessie M [9]+ ♠
1809 Smith Rev Forrest [5] ♠ 414-3441
Smith Diane 414-3441
1812 Lodge George W Jr [9]+ ♠ 343-4743
1813 Jordan Darrell T [4] ♠
1816 Sanders Levy [9]+ ♠ 343-2658
Sanders Floree M 343-2658
1817 Brooks John D Jr [4] ♠
Brooks Joann
1820 Watkins Donald O [8] ♠ 344-1430
Watkins Starlene 344-1430
1821 Not Verified
1824 Buchanan Robert L [9]+ ♠ 341-0584
+WESTOVER WAY BEGINS
+SOUTHAMPTON WAY N ENDS
+PRINCETON WOODS DR N ENDS
HOUSEHOLDS 26

SOUTHERN ST (MOBILE)-FROM 149 HOWELL ST NORTH
· **ZIP CODE 36611 CAR-RT C002**
2 Cuevas Kevin C [6] ♠
Cuevas Kimberly A
3-4 Not Verified (2 Hses)
5 Buckalew Audrey A [9]+ ♠ 457-5671
Buckalew Sallie M 457-5671
7 Parker Joseph A & Melonee [9]+ ♠ 330-0290
8 Bowman Leonard R [2] ♠
9 Caprara James B & Sharon [9]+ ♠ 457-7168
11 Not Verified
12(N)Dixon Violet E 456-6184
13 Slay James F & Peggy [9]+ ♠ 456-7015
+CANAL ST BEGINS
15(N)Boswell Michael
16 Danner Elizabeth T [9]+ ♠

TP	Adjoining	Source
-	✓	EQUIFAX Polk City Directory

SOUTHERN ST 2001

SOUTHERN ST (M)
Danner Charles C
Thomas Elizabeth A [9]+ ■ 456-8141
1 Palmer Zaleen H [9]+ ■ 452-9952
1 Palmer Vernie..... 452-9952
16½ Not Verified
+ *VIADUCT RD INTERSECTS*
17 McLemore Thomas V [8]... 457-0222
18 Anderson Merlyn A [6] ■. 457-6282
Anderson Raymond N II 457-6282
19 Clubb Sidney N [9]+ ■.... 457-6139
21 Williams Jerry L & Cathy [9]+ ■ 456-7767
22 Jones William T [9]+ ■.... 457-1619
23 Sullivan Dennis O & Teresa [9]+ 457-5075
24 (N) Massingill Joanie..... 457-8506
25 N Not Verified
26 Rotch Floy R [9]+ ■..... 456-6493
27 Thornley Michael [9]+ ■.. 452-4273
Thornley Dana M 452-4273
28 (N) Yost Glenn A 456-9456
29 Willis Albert F [9]+ ■..... 456-7108
Willis Idalene R..... 456-7108
30 Kelly Patrick M Sr [5]..... 457-1833
Kelly Tina Y..... 457-1833
31 Jones Shonda [2]..... 457-2828
(N) Turner James D
Turner Michelle S
(N) Weaver Michelle S
32 (N) Selby Carl 456-5126
+ *WHEELER ST BEGINS*
72 (N) Perkins Maurice E..... 457-3132
+ *GULF ST INTERSECTS*
HOUSEHOLDS 33

SOUTHERN WAY (MOBILE)-FROM 3803 SOLLIE RD WEST
· ZIP CODE 36619 CAR-RT C024

1 CONSOLIDATED INSURANCE MANAGEMENT ins agts
brokers'serv 661-7666
MID ATLANTIC TERMINAL busn consit 660-0962
SOUTHERN UNITED FIRE INSURANCE ins agts
brokers'serv 661-8008
SOUTHERN UNITED FIRE INSURANCE COMPANY
auto ins 661-8008
THEODORE MARINE TERMINAL
loading vessels 660-0962
· ZIP CODE 36609 CAR-RT C035
1050 Beall John M & Julie [5] ■ 342-7976
1054 Huber Lori [2] 341-1438
1055 (N) Ryland Earl E ■ 304-0307
Ryland Kimberly B..... 304-0307
1058 Stauter Betty J [9]+ ■
Stauter George J
1059 Kendrick Larry S [5] ■
Kendrick Melissa B
1062 Felder Bobby B & Carolyn [4] ■ 344-9179
1063 (N) Barlar J D Jr..... 345-7413
1066 Forwood George M [5] ■ 344-7795
Forwood Joan G..... 344-7795
1067 Norwood Michael W [5] ■ 344-4437
Norwood Joann L..... 344-4437
1070 Maples Allan C & Cecile [6] ■ 460-0080
1071 Anderson Mary B [2] ■ 344-0964
1075 (N) Rodriguez Joseph E... 342-6109
1078 Lett Wesley D [8] ■.... 342-0144
Lett Jamie G 342-0144
1079 White Hugh L [3] ■..... 345-1002
White Lisa T 345-1002
1082 Daly Peggy E [5] ■ 344-8276
1083 Burleson Jimmie R [5].. 341-5502
1086 Morris Richard P [3] ■
Morris Amy J
1087 Lee Terrell D & Dianne [6] ■ 342-8006
1090 Fischer Frances J [3] ■ 343-1090
Fischer Jean 343-1090
1091 (N) Feldmann Burkhard.... 461-0940
1112 Smith Terry D [9]+ ■.. 342-1881
Smith Roscoe..... 342-1881
1113 Krause Kent F & Sandra [8] ■ 344-1449
1116 (N) Hughes Herbert L 342-6618
1117 Page Oscar P [9]+ ■... 344-7369
Page Anita A 344-7369
1120 Stanley Christian J [6] ■ 340-0330
Stanley Bruce E..... 340-0330
1121 Coldsmith Bruce G & Elise [7] ■ 344-6849
Comiskey Andrea E [6] ■
Comiskey Elise
1124 Walch Frederick [2]..... 341-5082
1125 Hamid Michael L [9]+ ■ 380-9444
Hamid Khetam M 380-9444
HAMID M..... 380-9444
1128 Lopez Davila G [2]..... 343-2538
1129 Shell Richard T & Barbara [9]+ ■ 342-7600
1132 Hutchings Amy S [5] ■. 343-9686
Hutchings Kyle S 343-9686
1133 Daley Stephen W [6] ■ 343-5185
1136 Huddleston Ernest J Jr & Eunice [9]+ ■ 342-0064
1144 Not Verified
+ *SAVANNAH DR BEGINS*
+ *STURBRIDGE DR INTERSECTS*
BUSINESSES 6 HOUSEHOLDS 35

SOUTHERN OAK CT (MOBILE)-
· ZIP CODE 36695 CAR-RT R030
8482 Forlini Joseph P [2]..... 634-1727
8516 Simmons Jason B [2] ■ 634-0176

SOUTHERN OAK CT (M)
Simmons Cynthia R..... 634-0176
8517 (N) Collette Cameron..... 634-9610
8522 Westbrook Bobby L [2] ■
8523 Dale Christy E [2] ■..... 634-4000
8526 Fillmore John P [2] ■... 634-9545
Fillmore Rebecca A..... 634-9545
8527 (N) McLaughlin Steven J ■ 607-0823
McLaughlin Christine T 607-0823
8532 Smith Dewayne L [2]..... 634-9017
Smith Samantha G 634-9017
8533 (N) Pettis Roland D ■..... 633-3980
8536 (N) Johnson Frances
8537 Struppa Steven M & Maria [4] ■ 634-1485
8542 Wright Kimberly J [2].... 639-8266
8543 Gill Mark [2] ■..... 634-9636
Gill John M..... 634-9636
8546 Stewart Dianna M [2].... 634-3062
Stewart Christopher..... 634-3062
8547 (N) Camenzino Heinz ■
Camenzino Jaimie B
8552 Hemphill Geoffrey D [2] 633-8023
8553 Rinaldi Patrick F Sr & Joyce [2] ■
8556 Pickett Hosey P [2]
Pickett Frances M
HOUSEHOLDS 18

SOUTHERN OAKS DR (SARALAND)-FROM 9915 CELESTE RD
· ZIP CODE 36571 CAR-RT R001
10155 Vandevender Odie H [3] ■
Vandevender Maureen S
10173 Not Verified
10185 Elms Gary T & Daphne [4] ■ 675-4714
10190 Sikes Ernest R & Mary [3] ■ 675-5702
10200 Not Verified
10225 (N) Flowers John R 679-9705
10260 Turner Clarence E & Gloria [9]+ ■ 675-4870
10290 (N) Mosley James C 675-7943
Mosley Charlynda..... 675-7943
10301 (N) Denton Tommy..... 675-4109
10315 Sullivan Richard A [2] ■ 679-1608
Sullivan Lisa W 679-1608
10335 Bryars Kevin [4] ■..... 679-0997
Bryars Pamela..... 679-0997
10340 Kelly Phyllis C [9]+ ■
Kelly David D
Poythress Kenneth M [3] ■ 675-1278
Poythress Phyllis K 675-1278
10360 (N) Hilderbrand J 675-3229
Richardson John O [3] ■
Richardson Joan F
10365 Stokley Jeffery E [9]+ ■
10370 BUG CRUSHER PEST CONTROL pest cntrl servs 679-0598
Waltman Eldridge L [9]+ ■ 679-0598
Waltman Leo 679-0598
10375 Creighton Curtis P Jr [3] ■
Creighton Philip D
10385 Sikes George A & Mary [9]+ ■ 675-0116
BUSINESSES 1 HOUSEHOLDS 19

SOUTHGATE DR S (MOBILE)-FROM 7999 ROSWELL RD WEST
+ *ROSWELL RD S BEGINS*
· ZIP CODE 36619 CAR-RT R025
7890 Not Verified
7891 (N) Huggins Quinton L..... 661-3557
7935 Bearden Joann A [4]
Hayes Elizabeth A [7] ■ 660-2069
+ *SOUTHGATE DR W ENDS*
HOUSEHOLDS 4

SOUTHGATE DR W (MOBILE)-FROM 7953 THREE NOTCH RD SOUTH
· ZIP CODE 36619 CAR-RT R025
4924 Not Verified
4937 Cook Margaret A [7]
4938 Freestone Michael D [2]
+ *SHARON DR ENDS*
4954 Not Verified
4966 (N) Watts Don 661-1460
+ *SORRENTO DR ENDS*
5002 Haines George J & Agnes [9]+ ■ 661-0339
5005-5030 Not Verified (2 Hses)
+ *SUMATRA DR ENDS*
5039 Saxon Carl A [7] ■..... 602-8189
5067 Not Verified
5070 Gregorius Christopher M [6] ■ 661-1052
Gregorius Ronda L..... 661-1052
Porter Ronald & Peggy [9]+ ■ 666-7731
+ *SOUTHGATE DR S INTERSECTS*
HOUSEHOLDS 12

SOUTHHILL DR (MOBILE)-FROM 1321 SEVEN HILLS DR
· ZIP CODE 36695 CAR-RT R026
10250 Not Verified
10251 Carter Dora C [2]
10260 Lawson Christopher A [6] ■ 633-4819
Lawson Sharon L..... 633-4819
10261 (N) Cone David P 639-1502
10270 Flint Steven C [9]+ ■.. 633-3500
Flint Sheila D 633-3500
10271 (N) Cooley Glenn D ■... 649-2131
10300 Cuesta Nancy C [9]+ ■ 633-4579
Cuesta Christina..... 633-4579
10301 (N) Christian Michael L ■
Christian Lee
10310 Swisher Ruth Anne [5] ■ 634-1001
Swisher Tina M..... 634-1001

SOUTHHILL DR (M)
10311 Broadus Elizabeth R [9]+ ■
Broadus Jon L
Roszoha Elizabeth R [2] ■ 607-9415
HOUSEHOLDS 11

SOUTHLAND DR (MOBILE)-FROM 3041 KNOLLWOOD DR WEST
· ZIP CODE 36693 CAR-RT C050
5741 APPLIED REIMBURSEMENT TEC acctg bkpg serv 602-6996
SPRINGHILL EMERGENCY PHYSICIANS phys 602-6665
5750 BARNES ROY J phys.. 666-3011
Chudy James F [8] ■.. 661-2025
Chudy Phyllis J 661-2025
FREDERICK ALICE H marriage counseling 666-3850
2 Not Verified
5800 CHARTER BEHAVIORAL HEALTH SYSTEM OF MOBILE hosp 661-3001
BUSINESSES 5 HOUSEHOLDS 2

SOUTHMOOR DR (MOBILE)-FROM 4526 BROOKMOOR DR SOUTH
+ *MIDMOOR DR BEGINS*
· ZIP CODE 36618 CAR-RT C017
4561 (N) Walden Joe D III ■.... 460-5975
Walden Susan M ■..... 460-5975
4600 (N) Bakumba Green ■..... 343-3318
4601 Harris Jack C & Carolyn [9]+ ■ 342-0982
4605 Ollis Kevin R Sr & Deborah [4] ■
4609 Beasley Dennis A [9]+ ■ 342-9198
Beasley Janet T 342-9198
4613 (N) Price Thomas..... 414-5416
4617 Styers Charlotte H [9]+ ■ 342-4139
Styers James W..... 342-4139
+ *WESTBROOK DR BEGINS*
HOUSEHOLDS 7

SOUTHRIDGE BLVD (MOBILE)-FROM 6199 LINDHOLM DR SOUTHWEST
· ZIP CODE 36693 CAR-RT C029
6200 Ratcliff Leshia B [9]+ ■ 666-7225
+ *LLOYDS LN INTERSECTS*
6201 McCrory William B [6] ■ 660-0754
McCrory Glenn S..... 660-0754
6208 Chandler Louie T & Phyllis [6] ■
6209 McQuillan John C [4] ■ 665-7320
6216 (N) Cain Kasey..... 666-4280
+ *SOUTHRIDGE RD N BEGINS*
+ *SOUTHRIDGE RD E BEGINS*
HOUSEHOLDS 5

SOUTHRIDGE RD (SEMMES)-FROM 10699 BROUGHTON RD WEST
· ZIP CODE 36575 CAR-RT R006
10641 Booker William D [9]+
Booker Kathy F
10675 Sanford Dorothy M [3] ■ 645-3892
10790 Muller Michael L Sr & Rosemary [3] ■ 645-9508
+ *WESTRIDGE RD BEGINS*
10811 Waters Roy E [3]..... 649-0507
Waters Faye M 649-0507
10844 Willey Eva [9]+..... 649-2064
10845 Miller Theresa W [3].... 645-0615
Miller Guy C..... 645-0615
10848 Graham Deborah J [4] ■ 645-2945
Graham James E..... 645-2945
GRAHAM J E PAINTING & DECO painting'paper hanging 645-9101
10855 Golson Tony M & Rebecca [3] ■ 649-5649
10865 Joyner Michelle [9]+ ■
Joyner Hayward
BUSINESSES 1 HOUSEHOLDS 9

SOUTHRIDGE RD E (MOBILE)-FROM 6299 SOUTHRIDGE BLVD SOUTH
· ZIP CODE 36693 CAR-RT C029
3000 Pitt Melvin J Jr [7] ■.... 661-7994
Pitt Joseph..... 661-7994
+ *SOUTHRIDGE RD N BEGINS*
3008 (N) Garlotte Michael N 666-7682
3009 Emigh Curtis P & Diane [8] ■ 666-6874
3016 Brown Dale [9]+ ■..... 666-0474
Brown James C Jr 666-0474
3017 Creel Rictor H [3] ■..... 665-5234
Creel Jill B 665-5234
3024 Pollock James B [8] ■.. 666-2212
Pollock Bruce J..... 666-2212
3025 Watson George F [9]+ ■ 666-3202
Watson Velda A 666-3202
3032 Brunson David M [9]+ ■ 666-8486
Brunson Elizabeth 666-8486
3040 Curtis Pamela M [9]+ ■ 602-6975
Curtis Patrick L..... 602-6975
3041 Ledger Joseph P [9]+ ■ 666-7450
Ledger Regina G 666-7450
3048 Williams Lionel C [9]+ ■
Williams Valerie C
+ *OVERLAND CIR ENDS*
+ *SOUTHRIDGE RD S BEGINS*
HOUSEHOLDS 11

SOUTHRIDGE RD N (MOBILE)-FROM 6299 SOUTHRIDGE BLVD WEST
+ *SOUTHRIDGE RD E BEGINS*

SOUTHRIDGE RD N
+ *CLOVERLAND CT ENDS*
· ZIP CODE 36693 CAR-RT C029
6224 Guess Annette J [8] ■.. 666-7850
6225 (N) Love Andrew R
Phillips Gerald L Jr [3] ■ 666-8940
Phillips Beau..... 666-8940
S Not Verified
6232 Brenes Regina P & David [9]+ ■ 666-1595
6233 Donovan Steven [3]..... 661-7951
Donovan Jennifer..... 661-7951
6240 Guller Richard J & Lori [6] ■ 662-1180
6241 Sifford Kurt [2]..... 661-7810
6300 Not Verified
6301 Nonnenmacher Ben [2].. 660-9647
6308 (N) McIlwain Frank..... 602-6862
6309 Averitt Shirley F [9]+ ■ 661-1096
6316 (N) Tew James L..... 661-3528
6317 Parvino Troy [2]..... 660-0743
6324 Pippin Allen T & Mindy [9]+ ■ 661-9248
6325 Friedlander Scott F [4] ■
Friedlander Pamela C
6328 Williams Linda M [9]+ ■
Williams Bobby S
+ *RIDGEMOOR WAY BEGINS*
+ *SOUTHRIDGE RD W BEGINS*
HOUSEHOLDS 17

SOUTHRIDGE RD S (MOBILE)-FROM 3099 SOUTHRIDGE RD E SOUTHWEST
+ *OVERLAND CIR ENDS*
· ZIP CODE 36693 CAR-RT C029
3128 McCane Page R [6] ■.. 660-7685
McCane Randall S..... 660-7685
3129 (N) Alavah E C ■
Clark Alvin E Jr [4] ■
(N) Newman E J..... 661-9370
3136 Gane Bradley W [9]+ ■ 661-5754
Gane Lynn Z 661-5754
3137 Berry William M [9]+ ■. 666-0417
3145 Sellers Michael [9]+ ■.. 661-0055
Sellers James M..... 661-0055
+ *ROCKY SPRINGS CT ENDS*
6200 Ratcliff Wilroy II [2]..... 602-5688
6223 Evans Dennis C & Myra [5] ■ 666-7914
6231 Deris Louis J II & Beryl [9]+ ■ 660-0690
6232 Quint Tod C [3] ■..... 662-1167
Quint Laura G..... 662-1167
6239 Rugan Robert J Jr & Bonita [8] ■ 660-7507
6240 Mobley Peggy M [9]+ ■ 661-4705
Mobley Tom E..... 661-4705
6300 Stringfield John C [2].... 602-1631
6301 Anderson Fletcher W [4] ■
BARTLETT & ASSOCIATES indl machry'equip 660-8888
+ *SOUTHRIDGE RD W ENDS*
+ *SHADOWLAKE CT BEGINS*
BUSINESSES 1 HOUSEHOLDS 15

SOUTHRIDGE RD W (MOBILE)-FROM 6399 SOUTHRIDGE RD N SOUTH
· ZIP CODE 36693 CAR-RT C029
3000 Allinder Linda G [9]+ ■ 660-1109
+ *RIDGEMOOR WAY BEGINS*
3008 Law William J Sr & Janice [9]+ ■ 666-9531
3009 Griffis Russell T [9]+ ■ 661-7007
3016 George Edward A & Cynthia [2]+ ■ 661-9465
3017 Adamson Ocron E & Gladys [8] ■ 665-5128
3024 Smitherman Michael E [9]+ ■ 666-1633
Smitherman Alesa W... 666-1633
3025 (N) Wade R B..... 661-5747
3032 Anderson James A Jr [9]+ ■ 660-8870
Anderson Leigh A 660-8870
Hicks Stephen T [9]+ ■
3033 Ramsay Robert R [2] ■ 662-0295
Ramsay Christina L 662-0295
3041 Pritchett J [3] ■..... 660-9661
+ *IRONWOOD CT BEGINS*
3101 Wright Michael W [3] ■
Wright Kristi N
3109 Branan Samuel D [5] ■
Branan Jimmie F
3117 (N) Robert Phillip 666-5136
+ *SOUTHRIDGE RD S ENDS*
+ *SHADOWLAKE CT BEGINS*
HOUSEHOLDS 14

SOUTHWEST BLVD (MOBILE)-FROM 161 N CRAFT HWY WEST
· ZIP CODE 36611 CAR-RT C009
101 C Not Verified
+ *GARDEN LN BEGINS*
+ *COURT ST INTERSECTS*
197 Donaldson Richard J [9]+ ■ 452-5841
Donaldson Douglas A.. 452-5841
201 Wiatt Thelma D [4] ■..... 452-9771
· ZIP CODE 36611 CAR-RT C002
208 Wainwright Stephen L II [4] ■ 457-9917
Wainwright Layla N..... 457-9917
258 Halliday G B [2]..... 471-2662
+ *LEE ST INTERSECTS*
300 Ogle Ruby V [9]+ ■
304 Clifton David K [3]..... 457-4189
Clifton Lynne C..... 457-4189
+ *4TH ST INTERSECTS*
400 Oyen Fred [2]..... 457-8573
401 Westover Suzanne C [9]+ ■ 452-3371
Westover Evelyn P 452-3371
404 (N) Gaston Albert S..... 457-4113
405 Easum John H & Santa [9]+ ■ 452-0208

SOUTHWEST BLVD (M)
+ *5TH ST INTERSECTS*
500 Smith Georgia W [2] ■... 456-2545
501 Hanks Donald [9]+ ■..... 457-3776
Hanks Willie L..... 457-3776
504 Butler Michael P [7] ■
505 Davis Elisha C Jr [9]+ ■ 452-2934
Davis Bernice M 452-2934
+ *6TH ST INTERSECTS*
600 PHILLIP'S CONTRACTING 456-4817
604 Stringer Danny C [7] ■.. 456-6563
Stringer Luanna M..... 456-6563
605 Hover Fred B [9]+ ■..... 457-8054
+ *7TH ST INTERSECTS*
606 Cummings Glenn [2]..... 456-2080
701 Burnett Glover E [5]..... 457-6985
Smith Lorraine B [3]..... 456-9015
Smith Sharon K 456-9015
BUSINESSES 1 HOUSEHOLDS 20

SPACEVIEW DR (SARALAND)-FROM 7243 KALI OKA RD NORTHEAST
· ZIP CODE 36571 CAR-RT R004
7211 Hill Calvin J & Cynthia [9]+ ■ 675-9609
7226 (N) Nanni William A
Nanni Amber R
7238 Saxon Larry P Jr [3] ■ 675-3019
7250 Bounds Mary B [9]+ ■. 675-2063
7251 Turner Donnie R [9]+ ■
Turner Kyoko N
7263 Wilkie Francis A Jr [9]+ ■
Wilkie Angela F
7264 Moore Don R [9]+ ■.... 675-2503
Moore Frances E..... 675-2503
+ *CAPE DR BEGINS*
7292 Dixon Pat [9]+ ■..... 679-7678
7297 Knight John H & Brenda [9]+ ■ 675-5962
7300 Sutton Elaine L [7] ■.... 679-4927
Sutton Vera E..... 679-4927
7315 Jackson Gary A & Debra [8] ■
7325 Fincher James M [6] ■ 679-0218
Fincher Mark M 679-0218
7328 Not Verified
7333 Williams Rev Harold R & Patricia [3] ■ 675-9066
+ *SHEPARD DR S ENDS*
7344 Wigley Gayla A [6] ■.... 675-8413
Wigley Andrea J..... 675-8413
7345 Collins Diana S [8] ■... 679-9519
7354 Baggett Ralph L [9]+ ■ 679-6917
Baggett Larcey..... 679-6917
+ *ORBIT AVE BEGINS*
7360 Jernigan Stephanie D [3] ■ 675-8335
7361 Walley John T & Margaret [9]+ ■
7368 Noble Bridget M [9]+ ■
7375 Morris Mike [9]+ ■..... 675-9626
7382 Johnson Charles C [4] ■ 675-6824
Johnson Janet L..... 675-6824
7394 Webb Earl F & Gloria [4] ■ 679-4772
7402 Not Verified
7410 Castle David P & Kathryn [9]+ ■ 675-6866
7411 Not Verified
7426 Williams Joseph F IV [3] ■ 679-9735
7433 Mitchell Ivy J [5] ■..... 675-7157
Mitchell John E Jr 675-7157
7455 Gurganus Ottis L & Nancy [9]+ ■ 675-2335
7469 Pitts William R [2] ■.... 675-1094
Pitts Bobby 675-1094
7477 Wilson Chadwick T [4] ■
+ *GRISSOM DR INTERSECTS*
HOUSEHOLDS 31

SPANISH ALY (MOBILE)-
· ZIP CODE 36693 CAR-RT R010
3410 Carwie Thomas G [4].... 660-8184
Carwie Lisa T..... 660-8184
3414 Grover Elizabeth F [7] ■ 666-6163
Grover Douglas U..... 666-6163
3416 Carwie John G [9]+ ■.. 666-0255
Carwie Anne B..... 666-0255
3520 Shaw Ludie H [9]+ ■.... 666-1839
3525 Not Verified
3525 Ross Michael D
3526 Jackson Charles E & Dede [9]+ ■ 661-5819
HOUSEHOLDS 6

SPANISH DR (SARALAND)-FROM 1801 SAN MARENO ST
· ZIP CODE 36571 CAR-RT R002
1708 Webb Willie C [9]+ ■... 675-2629
Webb Bobbie J 675-2629
1710 Kelley Aaron R & Sheila [3] ■
1712 Moody James M & Ina [9]+ ■ 675-3050
1715 Driver Clifton R [9]+ ■. 675-3707
Driver Chad..... 675-3707
1800 (N) Little Michael R
1801 Courtney Donald L & Judi [9]+ ■ 675-3855
1802 Smith Michael E & Glenda [9]+ ■ 675-5475
1803 Calton John W & Iva [9]+ ■ 679-0500
1804 Shealy Michelle G [3] ■ 679-7464
Shealy David M..... 679-7464
1805 Not Verified
1806 Hanks Deborah L [9]+ ■ 675-3446
1807 Allen Stephen G & Donna [9]+ ■ 675-8816
1808 Lyles James N [9]+ ■.. 675-1660
Lyles Judy W..... 675-1660
1810 Patterson Howard L Jr [9]+ ■
Patterson Melissa C
1811 Thronson Dewey A Jr [9]+ ■
Thronson Jeanie E
1813 English Thomas P & Valerie [9]+ ■ 675-8187

TP	Adjoining	Source
-	✓	EQUIFAX Polk City Directory

SOUTHERN ST 2001

SNYDER DR (M)
317 Andrews Leonard & Veronica 2 ♠ 456-8314
320 Hall Adelle F 9+ ♠ 456-0103
Hall Charles E II 456-0103
321 Brooks Robert A 9+ ♠
Brooks Dorothy
325 Foster John D 9+ ♠ 457-2119
Foster Vernell B 457-2119
328 Not Verified
333 Giles Willie F 9+ ♠ 452-9806
Giles Florence 452-9806
336 Cunningham Samuel L Jr & Betty 9+ ♠ 452-2761
337 Smith Edward N & Brenda 9+ ♠
341 Bennett Earnest 9+ ♠
Bennett Genelle M
Mack Genelle 9+ ♠ 456-7445
Mack Danielle Y 456-7445
345 Hughes Betty J 9 457-8177
346 Sylvester Dorothy L 9+ 456-5635
351 Cox Bertha W 9+ ♠
+S DR MARTIN L KING JR DR INTERSECTS
503 Williams Gwendolyn F 9+ ♠ 456-7253
511 Wright Alfred L Sr & Ruth 9+ ♠ 456-6624
517 Richardson Nathaniel J Jr & Annie 9+ ♠
525 Burrowes Juanita T 9+ ♠ 457-2168
Kirksey Charles J III 9+ ♠
531 Hill Kenneth 2 456-9712
535 Not Verified
+WHISTLER ST INTERSECTS
+N WILLIAMS AVE ENDS
BUSINESSES 1 HOUSEHOLDS 24

SOLITUDE PL (MOBILE)-FROM 11699 CALVERT RD

SOLLIE RD (MOBILE)-FROM 7099 COTTAGE HILL RD SOUTH
· ZIP CODE 36695 CAR-RT C049
2568 Alexander Loretta A 4
Henderson J E 5 639-6159
N Pilot Davis 607-7943
+CHARLESTON OAKS BLVD ENDS
+DARBY CREEK DR BEGINS
+WYNNFIELD BLVD BEGINS
3321 OAK PARK CHILDCARE CENTER
child day care serv. 633-9386
OAK PARK CHRISTIAN SCHOOL
elem'secondary sch 633-8045
OAK PARK CHURCH OF GOD 633-6110
3586 Raybon Jeffery W & Kelly 9+ ♠ 639-0747
· ZIP CODE 36619 CAR-RT C024
3750 CONSOLIDATED INSURANCE MANAGEMENT 660-6886
SOUTHERN UNITED INSURANCE
ins agts brokers'serv 661-8008
+SOUTHERN WAY BEGINS
+OAKBRIAR BLVD BEGINS
4210 Marcum Charles E 5 ♠ 662-0342
Marcum Brenda J 662-0342
+MILL HOUSE DR N BEGINS
+OXFORD LN ENDS
+CAMBRIDGE DR ENDS
4331 Patterson Douglas M & Vickie 9+ ♠ 661-7642
4350 Yates Christy L 9+ ♠ 666-2754
Yates Joel L 666-2754
4351 Daves Robert B & Charlotte 9+ ♠ 661-9273
4361 Bodin Craig 4 ♠
Bodin Tonya
+WARRINGTON DR ENDS
4411 Ezell Delores M 9+ ♠ 661-8974
+HUNTINGTON CT N ENDS
+HUNTINGTON CT S ENDS
4575-4625 Not Verified (2 Hses)
4633 WHIGHAM & SONS 661-6393
+SILVER ST ENDS
4665 Stafford Jimmy L 9+ ♠ 661-8095
Stafford Kimberly A 661-8095
4675 Lowe Charles L & Thora 9+ ♠ 666-7167
4725 Bailey Charles N Sr 9+ ♠ 666-3378
Bailey Olinell 666-3378
4741 A B W A charitable orgn 666-6029
+IVYWOOD DR BEGINS
4765 N Gray Rebecca T
Taylor Evelyn 9+ ♠ 666-7368
Taylor Mary E 666-7368
4779 Kudulis Vermelle L 9+ ♠ 660-9011
Kudulis Jonathan 660-9011
4801 N Lambert David W
4806 N Lane Randall 666-3632
4811 Not Verified
+JEWEL ST ENDS
4816 N Sandlin Sandy 666-7339
4828 N Middlebrooks A M Jr 661-5797
+THREE NOTCH RD INTERSECTS
BUSINESSES 7 HOUSEHOLDS 23

SOMERSET CT (MOBILE)-FROM 5213 SOMERSET DR W WEST
· ZIP CODE 36619 CAR-RT C007
6850 Lanther Holly C 9+ ♠
Lanther Josefina B
6851 Thomas John C 2 666-5409
6859 Not Verified
6861 Staehle Leonard L 9+ ♠ 661-6411
HOUSEHOLDS 4

SOMERSET DR N (MOBILE)-FROM 4979 CAMELOT DR W WEST
· ZIP CODE 36619 CAR-RT C007
6740 Fuqua Rebecca 2 666-6866

SOMERSET DR N (M)
Fuqua Herbert F 666-6866
6750 Portenga Barron K 9+ ♠
6751 N Bolton Patrick H ♠
Williams Michael E & Diana 9+ ♠ 661-6464
6760 Ellison Gwendolyn M 9+ ♠
Ellison Johnny N
6761 Cassity Ronald F 3
Riddle Jerold L 9+ ♠ 602-0557
Riddle Katherine 602-0557
Yohn Katherine R 2 602-6872
6770 Jones David A 9+ ♠ 666-7226
Jones Maxa J 666-7226
6771 N La Frenier Tony 662-7847
6780 Hauser Leslie H 6 ♠ 666-7200
6801 Brasell Dal M & Sheree 9 ♠
660-2887
6814 Kirschten Daniel J & Rhonda 9+ ♠ 666-9312
+SOMERSET DR W BEGINS
HOUSEHOLDS 13

SOMERSET DR W (MOBILE)-FROM 6899 SOMERSET DR N SOUTH
· ZIP CODE 36619 CAR-RT C007
5016 N Hollingsworth Tina 661-8802
5022 Hill James H & Lorrie 9+ ♠ 660-1061
5029 Mabry Dessie E 9+ ♠ 666-4128
Mabry William J 666-4128
5034 Nelson Ferron L & Peggy 9+ ♠ 666-9225
5047 N Harris Jerry W 866-4206
5050 Falcon John D Sr & Lori 2 ♠
5055 Taylor Michael G 7 ♠ 666-0974
Taylor Kathryn H 666-0974
5059 Branaman Harry W 9+ ♠ 666-5665
Branaman Irble K 666-5665
5062 Wendt Terry A 9+ ♠ 661-9798
5074 Morgan Hoa T 8 665-7036
5081 N Blanchard Leonard W 666-7202
5088 Payton Douglas G & Susan 9+ ♠ 666-4998
5103 Camilleri Lisa H 6 ♠ 661-4785
Camilleri Mark R 661-4785
+KING ARTHUR DR ENDS
5110 Barko Joseph D & Martha 9+ ♠ 666-6938
5126 Robinson David G 6 ♠ 666-0586
Robinson Cindy A 666-0586
+CELTIC DR S BEGINS
5129 Not Verified
5139 Holcomb Johnnie R Sr & Tina 9+ ♠
5150 Rouse Laura S 2 660-2989
Rouse Paul D 660-2989
5151 Mendenhall Reede & Carolyne 9+ ♠ 666-3804
5155 Mallory Elizabeth M 9+ ♠
5162 N Bishop Nicole
N Johnson Jeremy L ♠
Johnston Jeremy L 2 665-0063
5163 Pruett Rita J 9+ ♠ 661-8943
Pruett Angela D 661-8943
5170 Rhodes Patrick N 5 ♠ 660-7789
Rhodes Dawn Y 660-7789
5175 Ray Vincent L Jr 4 ♠ 660-2065
Ray Cindy D 660-2065
5187 Sanford Renee 8 ♠
Sanford Diane R
5200 N Harbison Arthur L
Harbison Lorie D
5202 N Dueitt Gerald L 666-7630
5203 N Britzer George E 602-0237
5210 Lankford Ray G & Antoinette 9+ ♠
+SOMERSET CT BEGINS
+AVALON DR INTERSECTS
HOUSEHOLDS 31

SONIA CT (MOBILE)-FROM 1699 STAPLES RD SOUTH
· ZIP CODE 36605 CAR-RT C012
4005 Fletcher Barry S 9+ ♠ 479-1092
Fletcher Maryann A 479-1092
4006 Schnaider Laura 3 476-2559
4009 Smith James H & Vivian 9+ ♠ 476-6105
4010 Not Verified
4013 Mabrey Nathan M 9+ ♠ 476-5324
Mabrey Elma H 476-5324
4014 Mouchett Jeannette F 9+ ♠ 471-5193
4017 Crawford Damon 2 473-9331
4018 N Chambers Leigh
N Owens Matthew A
N Wallace P L 478-3809
4021 Pribyl Hulfang 9+ ♠ 473-1314
Pribyl Wesley C 473-1314
4022 Booth Lula J 9+ ♠ 478-1382
Booth Lulu J 478-1382
Johnson Mary G 3 479-2685
Young Kristi D 4 ♠ 478-8149
HOUSEHOLDS 14

SONYA DR (THEODORE)-
· ZIP CODE 36582 CAR-RT R011
7450 Lankford K T 3 653-2723
7451 N Vickery Renee 653-5554
7480 Moiren Arthur M 6 ♠ 653-0981
Moiren Lola G 653-0981
7500 N Yager Mark 653-6774
HOUSEHOLDS 4

SOOST CT (MOBILE)-FROM 4357 LAKEWOOD DR S
· ZIP CODE 36608 CAR-RT C034
91 3 N Petersen Bendt P
3 Petersen Kathryn W
94 N Coats Kara 343-9177
97 Not Verified
98 Garth Thomas F 9+ ♠ 344-4888
Garth Susan P 344-4888
100 Denniston Dwain C 3 ♠ 342-4420

SOOST CT (M)
Denniston Deborah G 342-4420
101 Burkholder Paul H 9+ ♠ 342-6753
Burkholder Ann W 342-6753
102 Jones Ben 2 342-9202
N Jones S M 460-2697
104 Glisson James H 4 ♠ 341-4573
105 Cochran Carol R 9+ ♠ 344-6799
Cochran Patricia M 344-6799
109 Kennemer Robert D 4 ♠
Kennemer Lejean F
HOUSEHOLDS 11

SOPHIE CIR (MOBILE)-FROM 3825 LYDIA DR NORTH

SORRENTO DR (MOBILE)-FROM 4995 SOUTHGATE DR W
· ZIP CODE 36619 CAR-RT R025
7880 Not Verified
7885 Huggins Willard C 3 661-2874
7901 Best Pamela M 5 666-6688
7911 Best Pam 2 666-1395
Yates Janelle D 2
7920 N McGovney Wilena 661-4357
HOUSEHOLDS 6

SOSSOMAN DR (SEMMES)-FROM 8713 HOWELLS FERRY RD NORTH
· ZIP CODE 36575 CAR-RT R001
1720 Werneth David W 5
1722 N Barnes Kari A 649-5196
1760 Gray Jonny M Sr 3
1800 Waldrop Susan G 2 ♠ 645-0942
1805 McKay Tonya R 2 645-0755
1840 Kilpatrick Michael C & Sonya 9+ ♠
KILPATRICK'S STEAM KING
CARPET CLEANING
disinfecting'deodorizi 649-9196
1851 Barnett Charles C & Patricia 9+ ♠ 645-4057
Bullard Sherry L 4 ♠
Bullard Ronnie J
BUSINESSES 1 HOUSEHOLDS 8

SOUTH AVE (MOBILE)-
+BISHOP LN S BEGINS
+ROSE AVE BEGINS
+MCALPINE DR BEGINS
· ZIP CODE 36608 CAR-RT C011
3241 Carter Yvette F 2 342-6576
+NACK LN BEGINS
+DOGWOOD LN BEGINS
+COLLEGE LN INTERSECTS
HOUSEHOLDS 1

SOUTH DR (MOBILE)-FROM 3099 BAY CRESCENT DR WEST
· ZIP CODE 36605 CAR-RT C009
1104 Hope Robert Jr & Margaret 9+ ♠ 476-8027
1120 N Priest Jeffrey W
1122 Not Verified
1122 Smith Thomas H 9+ ♠ 471-2051
1128 Garvin Samuel M Sr & Dorothy 9+ ♠
1134 WILTON L WRIGHT JUNIOR
caterer 473-1503
Wright Thomasene J 9+ ♠ 473-1503
Wright Melanie L 473-1503
1138 Cochran Stephen R 4 ♠ 478-1921
+LINDSEY AVE INTERSECTS
1203 Hickman Alma M 8 ♠ 476-0295
1204 Jackson Ruth T 5 479-5159
1205 Morrow Constance B & Cleophus 9+ ♠ 476-4802
1208 Not Verified
1212 White Curtis J 9+ ♠ 473-8532
White Leslie D 473-8532
1215 Dickinson Jestine M 9+ ♠ 473-4647
1216 Carmichael Barbara D 9+ ♠
Carmichael Terrence L
1217 Hill Helen H & Edward 9+ ♠ 479-5372
1223 Stallworth Herbert H & Yvonne 9+ ♠ 479-0218
STALLWORTH HERBERT 479-0218
1230 McAboy Cassandra D 5
Taylor Shannon S 5 ♠ 478-3427
1233 Barto Robert 7 ♠
Barto Linda B
1234 Not Verified
+MCVOY AVE ENDS
1300 N Reid C P 476-3590
1304 N Ashley Ronald L
1307 Rowe Wayne D & Geraldine 9+ ♠ 471-3966
1310 Cink James J & Theresa 9+ ♠ 476-1265
1315 Barry William E Jr 9+ ♠ 476-3974
1316 Hopkins Veronica 3 471-6103
1320 Austin Vernon R 2 ♠ 473-6591
Austin Kenneth L 473-6591
1321 Cotten Martin E 3 ♠
Cotten Willie A
Wilson Gladys Y 9+ ♠
Wilson Bobrie H
1324 Dean Archie A 9+ ♠
N Voivedich N B 476-3152
1325 Davis Kenneth D 8 ♠ 479-6130
Davis Ariel L 479-6130
1328 Not Verified
1328 Black Arcretia T
Washington Art T 9+ ♠ 479-6771
Washington Kenneth T 479-6771
1329 N Foret Darrel 479-5823
1335 Gill Ellie T 9+ ♠ 476-2382

SOUTH DR (M)
1337 N Baker Sherminika L
1405 Richardson Gertrude D 2
Richardson Daimone H
+CEDAR CRESCENT DR INTERSECTS
BUSINESSES 2 HOUSEHOLDS 38

SOUTH ST (EIGHT MILE)-FROM 6799 SPRING ST
· ZIP CODE 36613 CAR-RT R031
6120 Coleman James A 8 ♠ 675-9094
Coleman Geneva 675-9094
6160 Wright Alphonso B 9+ ♠ 675-5375
Wright Beulah A 675-5375
6165 Belle John E 6 675-3859
Belle Marilyn G 675-3859
Gowdy Marilyn L 9+ ♠
Gowdy Santee L
6165 c Mabien Ronnie M 3 ♠ 679-7895
Mabien Wanonia M 679-7895
+VIEWPOINT RD BEGINS
HOUSEHOLDS 5

SOUTH ST (MOBILE)-FROM 1999 DAUPHIN ST SOUTH
· ZIP CODE 36606 CAR-RT C004
6 DAUPHIN WAY LODGE INTENSIVE
OUT PATIENT PROGRAM 438-7743
10 Ruple Velma M 9+ ♠ 471-1972
Ruple Marie 471-1972
11 N Swiderek Benedict 471-5306
12 Martin Jane F 9+ ♠ 479-9663
13 N Jones William B 476-6304
14 N Arendall Robert Jr 479-2172
ARENDALL DONNA INTERIORS
int design serv 479-2172
15 Stewart Weston T 9+ ♠ 476-5546
Stewart Lynn S 476-5546
16 N Collier Emily 476-4728
17 Terhune John E 9+ ♠ 479-4013
Terhune Hart S 479-4013
18 Baughn Michelle F 9+ ♠ 471-3641
Baughn Nicholas 471-3641
19 Flores Lisa 4 478-1976
Johnson Mary T 5 ♠ 473-4267
Johnson Anthony S 473-4267
20 JAZ WEB DESIGNS 602-8280
Roberts Jolly R 2 478-3797
Roberts Robert E Jr 478-3797
21 Chamblin John A 5
23 Mayfield E E 2 476-5448
N Sibley Arthur D 472-8343
C Not Verified
23 a N Brogden Gabrielle P
24 D & T SERVICES mobile homes transport 476-1055
24 Not Verified
Weston Tammy
25 Copeland Lloyd 2 476-0129
26 N Fuller Carolyn W 479-8383
28 McCann Brian J 9+ 478-7364
+HIGH SCHOOL DR ENDS
30 N Miller S A 473-1662
32 Jacobs Vernetta 9+ 473-4830
Jacobs Willeyn V 473-4830
34 Cochran Mabel A 9+ ♠
Craft Carole C 7 ♠
36 Gardner George C 3 ♠ 478-5948
Gardner Ralph 478-5948
· ZIP CODE 36606 CAR-RT C003
108 N Witherington John E Jr. 479-6712
110 Dalton Lisa L 8 ♠ 471-3846
112 Sandley David 9+ ♠ 476-0209
Sandley John D 476-0209
114 Glisson Dolly S 4 ♠ 479-7889
Glisson Anna S 479-7889
118 Wells Don 2 473-4140
122 Alexander Bruce D & Gayle 9+ ♠ 478-3498
124 Thornton Darrell 7 ♠ 479-5164
Thornton Ashley K 479-5164
128 Not Verified
+EMOGENE ST BEGINS
150 N Dawson Harold H 473-6074
152 N Tarry Shane 479-7271
156 Rye Scott C & Ruth 9+ ♠ 473-7481
158 SUN N SPORT 479-6046
160 Bru Joseph M 7 ♠ 471-4079
Bru Jeanne A 471-4079
162 N Henderson E K 473-8378
164 Kearns Adele R 9+ ♠ 478-5809
Kearns Mary L 478-5809
166 Lait Bryan W 9+ ♠
Lait Sherry R
168 N Donnie Ellen 473-8902
+CLEARMONT ST INTERSECTS
180 Rickert Daniel A 2 479-0920
181 Kennedy Martha E 9+ ♠ 478-4367
182 Mason Earl E 5 ♠ 473-7097
183 Hiers Kathryn M 7 ♠ 473-3437
185 Hanceri Paul J & Marianna 3 ♠ 479-6856
186 Smith Michael B 2 476-3781
188 Not Verified
191 N Graham S 478-1855
+HUNTER AVE INTERSECTS
BUSINESSES 5 HOUSEHOLDS 50

SOUTH ST (THEODORE)-
+PINEVIEW AVE ENDS
· ZIP CODE 36582 CAR-RT R003
2889 Barnard Bruce 3 ♠ 973-2394
2890 ADVANTAGE LAWN CARE 973-0811
Coker Bruce A 3
2900 Watts Thomas D 2 ♠ 973-0430
2931 Bolton Gina 2
Dunnam Johnathan L & Christina 3 ♠ 973-0361
2951 Hall Charlotte F 9+ ♠ 973-2226
Hall James S 973-2226
N Owen Charles L Jr 973-0681

SOUTH ST (T)
2961 Williams Gabriel F 4 ♠ 973-2167
2970 McCorkel Robert A 9+ ♠ 973-1582
McCorkel Deborah K 973-1582
3040 N McDonald Francis L 973-1927
+HIGHLAND AVE ENDS
3060 Johnson Brent W 9+ ♠
Johnson Chani B
3061 Rigby Glenn R & Linda 9+ ♠ 973-2108
3071 Sheffield Hagood L 9+ ♠ 973-2363
+DAUPHIN ISLAND PKWY INTERSECTS
BUSINESSES 1 HOUSEHOLDS 13

SOUTHAMPTON WAY N (MOBILE)-FROM 1821 PRINCETON WOODS DR E WEST
· ZIP CODE 36618 CAR-RT R008
6401 Gullette Deloris J 9+ ♠
Gullette Marcie E
6404 Mitchell Jerome & Janice 9+ ♠ 344-9893
6405 N Jones Virgil 342-7135
6408-6410 Not Verified (2 Hses)
6412 Bettis Reginald 4 ♠ 345-7233
Bettis Shawanna L 345-7233
6416 Moss Edward W 9+ ♠ 342-0393
Moss Wilyndra Y 342-0393
6417 York Arnetta 9+ ♠ 343-8377
6420 McMillan Georgia A 9+ ♠
McMillan Frederick J
6424 Thompson James M 9+ ♠ 345-9472
Thompson Judy D 345-9472
6425 Jones Sandra W 3 ♠
Jones Kenneth A
6428 Jones Kenneth A Jr & Sandra 7 ♠
6432 N Jackson Johnetta C ♠ 460-2679
6436 Prince John A Jr & Elouise 9+ ♠ 342-4098
+WIMPLETON CT ENDS
6440 Lilley Joseph D Jr 9+ ♠ 414-5003
Lilley Elaine G 414-5003
+WITHERSPOON CIR ENDS
+SOUTHAMPTON WAY W ENDS
+PRINCETON WOODS DR N ENDS
HOUSEHOLDS 15

SOUTHAMPTON WAY W (MOBILE)-FROM 1701 PRINCETON WOODS DR W NORTH
+PRINCETON WOODS DR S ENDS
· ZIP CODE 36618 CAR-RT R008
1715 Not Verified
1750 Patterson Donna L 9+ ♠
1754 N Collins Willie K 414-2935
Collins Elizabeth G 414-2935
1755 Nord Damon J 2 ♠ 343-8247
1759 Benjamin Collin Jr 9+ ♠
1763 Brown Regina M 6 ♠ 342-8450
Brown Reggi 342-8450
+LIONS GATE CT ENDS
1770 Cunningham Lavorgie 3 ♠ 343-9870
Cunningham Sherryl L 343-9870
1771 Pugh Beatrice R 9+ ♠
Pugh James E
1774 Rogers Curley L 9+ ♠
Rogers Monvella M
1775 Not Verified
1779 Taylor Mamie J 9+ ♠
1783 Reed Billy R & Rosemary 9+ ♠ 380-9278
1787 Gregory Latrina M 2 ♠
Gregory Will I Sr
1791 Harris Rayford G & Eletha 9+ ♠ 344-0315
+QUEENSBOROUGH CT ENDS
1801 Not Verified
1804 N Durham Andrew ♠ 342-7515
Durham Arnold G 342-7515
1805 Horace Marlon D 5 ♠ 414-5025
1808 Knight Bessie M 9+ ♠
1809 Smith Rev Forrest 5 ♠ 414-3441
Smith Diane 414-3441
1812 Lodge George W Jr 9+ ♠ 343-4743
1813 Jordan Darrell T 4 ♠
1816 Sanders Levy 9+ ♠ 343-2658
Sanders Floree M 343-2658
1817 Brooks John D Jr 4 ♠
Brooks Joann
1820 Watkins Donald O 8 ♠ 344-1430
Watkins Starlene 344-1430
1821 Not Verified
1824 Buchanan Robert L 9+ ♠ 341-0584
+WESTOVER WAY BEGINS
+SOUTHAMPTON WAY N ENDS
+PRINCETON WOODS DR N ENDS
HOUSEHOLDS 26

SOUTHERN ST (MOBILE)-FROM 149 HOWELL ST NORTH
· ZIP CODE 36611 CAR-RT C002
2 Cuevas Kevin C 6 ♠
Cuevas Kimberly A
3-4 Not Verified (2 Hses)
5 Buckalew Audrey A 9+ ♠ 457-5671
Buckalew Sallie M 457-5671
7 Parker Joseph A & Melonee 9+ ♠ 330-0290
8 Bowman Leonard R 2 ♠
9 Caprara James B & Sharon 9+ ♠ 457-7168
11 Not Verified
12 N Dixon Violet E 456-6184
13 Slay James F & Peggy 9+ ♠ 456-7015
+CANAL ST BEGINS
15 N Boswell Michael
16 Danner Elizabeth T 9+ ♠

TP	Adjoining	Source
-	✓	EQUIFAX Polk City Directory

SOUTHERN ST 2001

SOUTHERN ST (M)
Danner Charles C
Thomas Elizabeth A [9]+ ●
..... 456-8141
1 Palmer Zaleen H [9]+ ●
..... 452-9952
1 Palmer Vernie..... 452-9952
16½ Not Verified
+ *VIADUCT RD INTERSECTS*
17 McLemore Thomas V [8]... 457-0222
18 Anderson Merlyn A [6] ●. 457-6282
Anderson Raymond N II
..... 457-6282
19 Clubb Sidney N [9]+ ●.... 457-6139
21 Williams Jerry L & Cathy [9]+ ●
..... 456-7767
22 Jones William T [9]+ ●.... 457-1619
23 Sullivan Dennis O & Teresa [9]+
..... 457-5075
24(N)Massingill Joanie..... 457-8506
25 N Not Verified
26 Rotch Floy R [9]+ ●..... 456-6493
27 Thornley Michael [9]+ ●.. 452-4273
Thornley Dana M 452-4273
28(N)Yost Glenn A 456-9456
29 Willis Albert F [9]+ ●..... 456-7108
Wills Idalene R..... 456-7108
30 Kelly Patrick M Sr [9]..... 457-1833
Kelly Tina Y..... 457-1833
31 Jones Shonda [2]..... 457-2828
(N)Turner James D
Turner Michelle S
(N)Weaver Michelle S
32(N)Selby Carl 456-5126
+ *WHEELER ST BEGINS*
72(N)Perkins Maurice E..... 457-3132
+ *GULF ST INTERSECTS*
HOUSEHOLDS 33

SOUTHERN WAY (MOBILE)-FROM 3803 SOLLIE RD WEST
· ZIP CODE 36619 CAR-RT C024

1 CONSOLIDATED INSURANCE MANAGEMENT ins agts
brokers'serv 661-7666
MID ATLANTIC TERMINAL busn consit 660-0962
SOUTHERN UNITED FIRE INSURANCE ins agts
brokers'serv 661-8008
SOUTHERN UNITED FIRE INSURANCE COMPANY
auto ins 661-8008
THEODORE MARINE TERMINAL
loading vessels 660-0962
· ZIP CODE 36609 CAR-RT C035
1050 Beall John M & Julie [5] ●
..... 342-7976
1054 Huber Lori [2] 341-1438
1055(N)Ryland Earl E ●..... 304-0307
Ryland Kimberly B..... 304-0307
1058 Stauter Betty J [9]+ ●
Stauter George J
1059 Kendrick Larry S [5] ●
Kendrick Melissa B
1062 Felder Bobby B & Carolyn [4] ●
..... 344-9179
1063(N)Barlar J D Jr..... 345-7413
1066 Forwood George M [5] ●
..... 344-7795
Forwood Joan G..... 344-7795
1067 Norwood Michael W [5] ●
..... 344-4437
Norwood Joann L..... 344-4437
1070 Maples Allan C & Cecile [6] ●
..... 460-0080
1071 Anderson Mary B [2] ●. 344-0964
1075(N)Rodriguez Joseph E... 342-6109
1078 Lett Wesley D [6] ●.... 342-0144
Lett Jamie G..... 342-0144
1079 White Hugh L [3] ●..... 345-1002
White Lisa T..... 345-1002
1082 Daly Peggy E [5] ●..... 344-8276
1083 Burleson Jimmie R [5].. 341-5502
1086 Morris Richard P [3] ●
Morris Amy J
1087 Lee Terrell D & Dianne [6] ●
..... 342-8006
1090 Fischer Frances J [3] ●
..... 343-1090
Fischer Jean 343-1090
1091(N)Feldmann Burkhard.... 461-0940
1112 Smith Terry D [9]+ ●.. 342-1881
Smith Roscoe..... 342-1881
1113 Krause Kent F & Sandra [8] ●
..... 344-1449
1116(N)Hughes Herbert L..... 342-6618
1117 Page Oscar P [9]+ ●... 344-7369
Page Anita A..... 344-7369
1120 Stanley Christian J [6] ●
..... 340-0330
Stanley Bruce E..... 340-0330
1121 Coldsmith Bruce G & Elise [7] ●
..... 344-6849
Comiskey Andrea E [6] ●
Comiskey Elise
1124 Walch Frederick [2]..... 341-5082
1125 Hamid Michael L [9]+ ●
..... 380-9444
Hamid Khetam M..... 380-9444
HAMID M..... 380-9444
1128 Lopez Davila G [2]..... 343-2538
1129 Shell Richard T & Barbara [9]+ ●
..... 342-7600
1132 Hutchings Amy S [5] ●. 343-9686
Hutchings Kyle S..... 343-9686
1133 Daley Stephen W [6] ●. 343-5185
1136 Huddleston Ernest J Jr & Eunice
[9]+ ●..... 342-0064
1144 Not Verified
+ *SAVANNAH DR BEGINS*
+ *STURBRIDGE DR INTERSECTS*
BUSINESSES 6 HOUSEHOLDS 35

SOUTHERN OAK CT (MOBILE)-
· ZIP CODE 36695 CAR-RT R030
8482 Forlini Joseph P [2]..... 634-1727
8516 Simmons Jason B [2] ●
..... 634-0176

SOUTHERN OAK CT (M)
Simmons Cynthia R..... 634-0176
8517(N)Collette Cameron..... 634-9610
8522 Westbrook Bobby L [2] ●
8523 Dale Christy E [2] ●..... 634-4000
8526 Fillmore John P [2] ●... 634-9545
Fillmore Rebecca A..... 634-9545
8527(N)McLaughlin Steven J ●
..... 607-0823
McLaughlin Christine T 607-0823
8532 Smith Dewayne L [2]..... 634-9017
Smith Samantha G..... 634-9017
8533(N)Pettis Roland D ●..... 633-3980
8536(N)Johnson Frances
8537 Struppa Steven M & Maria [4] ●
..... 634-1485
8542 Wright Kimberly J [2].... 639-8266
8543 Gill Mark [2] ●..... 634-9636
Gill John M..... 634-9636
8546 Stewart Dianna M [2].... 634-3062
Stewart Christopher..... 634-3062
8547(N)Camenzino Heinz ●
Camenzino Jaimie B
8552 Hemphill Geoffrey D [2] 633-8023
8553 Rinaldi Patrick F Sr & Joyce [2] ●
8556 Pickett Hosey P [2]
Pickett Frances M
HOUSEHOLDS 18

SOUTHERN OAKS DR (SARALAND)-FROM 9915 CELESTE RD
· ZIP CODE 36571 CAR-RT R001
10155 Vandevender Odie H [3] ●
Vandevender Maureen S
10173 Not Verified
10185 Elms Gary T & Daphne [4] ●
..... 675-4714
10190 Sikes Ernest R & Mary [3] ●
..... 675-5702
10200 Not Verified
10225(N)Flowers John R..... 679-9705
10260 Turner Clarence E & Gloria [9]+ ●
..... 675-4870
10290(N)Mosley James C..... 675-7943
Mosley Charlynda..... 675-7943
10301(N)Denton Tommy..... 675-4109
10315 Sullivan Richard A [2] ●
..... 679-1608
Sullivan Lisa W..... 679-1608
10335 Bryars Kevin [4] ●..... 679-0997
Bryars Pamela..... 679-0997
10340 Kelly Phyllis C [9]+ ●
Kelly David D
Poythress Kenneth M [3] ●
..... 675-1278
Poythress Phyllis K..... 675-1278
10360(N)Hilderbrand J..... 675-3229
Richardson John O [3] ●
Richardson Joan F
10365 Stokley Jeffery E [9]+ ●
10370 BUG CRUSHER PEST CONTROL
pest cntrl servs..... 679-0598
Waltman Eldridge L [9]+ ●
..... 679-0598
Waltman Leo..... 679-0598
10375 Creighton Curtis P Jr [3] ●
Creighton Philip D
10385 Sikes George A & Mary [9]+ ●
..... 675-0116
BUSINESSES 1 HOUSEHOLDS 19

SOUTHGATE DR S (MOBILE)-FROM 7999 ROSWELL RD WEST
+ *ROSWELL RD S BEGINS*
· ZIP CODE 36619 CAR-RT R025
7890 Not Verified
7891(N)Huggins Quinton L..... 661-3557
7935 Bearden Joann A [4]
Hayes Elizabeth A [7] ●
..... 660-2069
+ *SOUTHGATE DR W ENDS*
HOUSEHOLDS 4

SOUTHGATE DR W (MOBILE)-FROM 7953 THREE NOTCH RD SOUTH
· ZIP CODE 36619 CAR-RT R025
4924 Not Verified
4937 Cook Margaret A [7]
4938 Freestone Michael D [2]
+ *SHARON DR ENDS*
4954 Not Verified
4966(N)Watts Don..... 661-1460
+ *SORRENTO DR ENDS*
5002 Haines George J & Agnes [9]+ ●
..... 661-0339
5005-5030 Not Verified (2 Hses)
+ *SUMATRA DR ENDS*
5039 Saxon Carl A [7] ●..... 602-8189
5067 Not Verified
5070 Gregorius Christopher M [6] ●
..... 661-1052
Gregorius Ronda L..... 661-1052
Porter Ronald & Peggy [9]+ ●
..... 666-7731
+ *SOUTHGATE DR S INTERSECTS*
HOUSEHOLDS 12

SOUTHHILL DR (MOBILE)-FROM 1321 SEVEN HILLS DR
· ZIP CODE 36695 CAR-RT R026
10250 Not Verified
10251 Carter Dora C [2]
10260 Lawson Christopher A [6] ●
..... 633-4819
Lawson Sharon L..... 633-4819
10261(N)Cone David P..... 639-1502
10270 Flint Steven C [9]+ ●. 633-3500
Flint Sheila D..... 633-3500
10271(N)Cooley Glenn D ●.... 649-2131
10300 Cuesta Nancy C [9]+ ●
..... 633-4579
Cuesta Christina..... 633-4579
10301(N)Christian Michael L ●
Christian Lee
10310 Swisher Ruth Anne [5] ●
..... 634-1001
Swisher Tina M..... 634-1001

SOUTHHILL DR (M)
10311 Broadus Elizabeth R [9]+ ●
Broadus Jon L
Roszoha Elizabeth R [2] ●
..... 607-9415
HOUSEHOLDS 11

SOUTHLAND DR (MOBILE)-FROM 3041 KNOLLWOOD DR WEST
· ZIP CODE 36693 CAR-RT C050
5741 APPLIED REIMBURSEMENT TEC
acctg bkpg serv..... 602-6996
SPRINGHILL EMERGENCY PHYSICIANS phys
..... 602-6665
5750 BARNES ROY J phys.. 666-3011
Chudy James F [8] ●.. 661-2025
Chudy Phyllis J..... 661-2025
FREDERICK ALICE H marriage counseling 666-3850
2 Not Verified
5800 CHARTER BEHAVIORAL HEALTH SYSTEM OF MOBILE hosp
..... 661-3001
BUSINESSES 5 HOUSEHOLDS 2

SOUTHMOOR DR (MOBILE)-FROM 4526 BROOKMOOR DR SOUTH
+ *MIDMOOR DR BEGINS*
· ZIP CODE 36618 CAR-RT C017
4561(N)Walden Joe D III ●.... 460-5975
Walden Susan M ●..... 460-5975
4600(N)Bakumba Green ●..... 343-3318
4601 Harris Jack C & Carolyn [9]+ ●
..... 342-0982
4605 Ollis Kevin R Sr & Deborah [4] ●
4609 Beasley Dennis A [9]+ ●
..... 342-9198
Beasley Janet T..... 342-9198
4613(N)Price Thomas..... 414-5416
4617 Styers Charlotte H [9]+ ●
..... 342-4139
Styers James W..... 342-4139
+ *WESTBROOK DR BEGINS*
HOUSEHOLDS 7

SOUTHRIDGE BLVD (MOBILE)-FROM 6199 LINDHOLM DR SOUTHWEST
· ZIP CODE 36693 CAR-RT C029
6200 Ratcliff Leshia B [9]+ ● 666-7225
+ *LLOYDS LN INTERSECTS*
6201 McCrory William B [6] ●
..... 660-0754
McCrory Glenn S..... 660-0754
6208 Chandler Louie T & Phyllis [6] ●
6209 McQuillan John C [4] ● 665-7320
6216(N)Cain Kasey..... 666-4280
+ *SOUTHRIDGE RD N BEGINS*
+ *SOUTHRIDGE RD E BEGINS*
HOUSEHOLDS 5

SOUTHRIDGE RD (SEMMES)-FROM 10699 BROUGHTON RD WEST
· ZIP CODE 36575 CAR-RT R006
10641 Booker William D [9]+
Booker Kathy F
10675 Sanford Dorothy M [3] ●
..... 645-3892
10790 Muller Michael L Sr & Rosemary
[3] ●..... 645-9508
+ *WESTRIDGE RD BEGINS*
10811 Waters Roy E [3]..... 649-0507
Waters Faye M..... 649-0507
10844 Willey Eva [9]+..... 649-2064
10845 Miller Theresa W [3].... 645-0615
Miller Guy C..... 645-0615
10848 Graham Deborah J [4] ●
..... 645-2945
Graham James E..... 645-2945
GRAHAM J E PAINTING & DECO
painting/paper hanging
..... 645-9101
10855 Golson Tony M & Rebecca [3] ●
..... 649-5649
10865 Joyner Michelle [9]+ ●
Joyner Hayward
BUSINESSES 1 HOUSEHOLDS 9

SOUTHRIDGE RD E (MOBILE)-FROM 6299 SOUTHRIDGE BLVD SOUTH
· ZIP CODE 36693 CAR-RT C029
3000 Pitt Melvin J Jr [7] ●.... 661-7994
Pitt Joseph..... 661-7994
+ *SOUTHRIDGE RD N BEGINS*
3008(N)Garlotte Michael N..... 666-7682
3009 Emigh Curtis P & Diane [8] ●
..... 666-6874
3016 Brown Dale [9]+ ●..... 666-0474
Brown James C Jr..... 666-0474
3017 Creel Rictor H [3] ●..... 665-5234
Creel Jill B..... 665-5234
3024 Pollock James B [8] ●.. 666-2212
Pollock Bruce J..... 666-2212
3025 Watson George F [9]+ ●
..... 666-3202
Watson Velda A..... 666-3202
3032 Brunson David M [9]+ ●
..... 666-8486
Brunson Elizabeth..... 666-8486
3040 Curtis Pamela M [9]+ ●
..... 602-6975
Curtis Patrick L..... 602-6975
3041 Ledger Joseph P [9]+ ●
..... 666-7450
Ledger Regina G..... 666-7450
3048 Williams Lionel C [9]+ ●
Williams Valerie C
+ *OVERLAND CIR ENDS*
+ *SOUTHRIDGE RD S BEGINS*
HOUSEHOLDS 11

SOUTHRIDGE RD N (MOBILE)-FROM 6299 SOUTHRIDGE BLVD WEST
+ *SOUTHRIDGE RD E BEGINS*

SOUTHRIDGE RD N
+ *CLOVERLAND CT ENDS*
· ZIP CODE 36693 CAR-RT C029
6224 Guess Annette J [8] ●.. 666-7850
6225(N)Love Andrew R
Phillips Gerald L Jr [3] ●
..... 666-8940
Phillips Beau..... 666-8940
S Not Verified
6232 Brenes Regina P & David [9]+ ●
..... 666-1595
6233 Donovan Steven [3]..... 661-7951
Donovan Jennifer..... 661-7951
6240 Guller Richard J & Lori [6] ●
..... 662-1180
6241 Sifford Kurt [2]..... 661-7810
6300 Not Verified
6301 Nonnenmacher Ben [2].. 660-9647
6308(N)McIlwain Frank..... 602-6862
6309 Averitt Shirley F [9]+ ● 661-1096
6316(N)Tew James L..... 661-3528
6317 Parvino Troy [2]..... 660-0743
6324 Pippin Allen T & Mindy [9]+ ●
..... 661-9248
6325 Friedlander Scott F [4] ●
Friedlander Pamela C
6328 Williams Linda M [9]+ ●
Williams Bobby S
+ *RIDGEMOOR WAY BEGINS*
+ *SOUTHRIDGE RD W BEGINS*
HOUSEHOLDS 17

SOUTHRIDGE RD S (MOBILE)-FROM 3099 SOUTHRIDGE RD E SOUTHWEST
+ *OVERLAND CIR ENDS*
· ZIP CODE 36693 CAR-RT C029
3128 McCane Page R [6] ●.. 660-7685
McCane Randall S..... 660-7685
3129(N)Alavah E C ●
Clark Alvin E Jr [4] ●
(N)Newman E J..... 661-9370
3136 Gane Bradley W [9]+ ● 661-5754
Gane Lynn Z..... 661-5754
3137 Berry William M [9]+ ●. 666-0417
3145 Sellers Michael [9]+ ●.. 661-0055
Sellers James M..... 661-0055
+ *ROCKY SPRINGS CT ENDS*
6200 Ratcliff Wilroy II [2]..... 602-5688
6223 Evans Dennis C & Myra [5] ●
..... 666-7914
6231 Deris Louis J II & Beryl [9]+ ●
..... 660-0690
6232 Quint Tod C [4] ●..... 662-1167
Quint Laura G..... 662-1167
6239 Rugan Robert J Jr & Bonita [8] ●
..... 660-7507
6240 Mobley Peggy M [9]+ ●
..... 661-4705
Mobley Tom E..... 661-4705
6300 Stringfield John C [2].... 602-1631
6301 Anderson Fletcher W [4] ●
BARTLETT & ASSOCIATES indl machry'equip 660-8888
+ *SOUTHRIDGE RD W ENDS*
+ *SHADOWLAKE CT BEGINS*
BUSINESSES 1 HOUSEHOLDS 15

SOUTHRIDGE RD W (MOBILE)-FROM 6399 SOUTHRIDGE RD N SOUTH
· ZIP CODE 36693 CAR-RT C029
3000 Allinder Linda G [9]+ ● 660-1109
+ *RIDGEMOOR WAY BEGINS*
3008 Law William J Sr & Janice [9]+ ●
..... 666-9531
3009 Griffis Russell T [9]+ ● 661-7007
3016 George Edward A & Cynthia [2]+ ●
..... 661-9465
3017 Adamson Ocron E & Gladys [8] ●
..... 665-5128
3024 Smitherman Michael E [9]+ ●
..... 666-1633
Smitherman Alesa W..... 666-1633
3025(N)Wade R B..... 661-5747
3032 Anderson James A Jr [9]+ ●
..... 660-8870
Anderson Leigh A..... 660-8870
Hicks Stephen T [9]+ ●
3033 Ramsay Robert R [2] ●
..... 662-0295
Ramsay Christina L..... 662-0295
3041 Pritchett J [3] ●..... 660-9661
+ *IRONWOOD CT BEGINS*
3101 Wright Michael W [3] ●
Wright Kristi N
3109 Branan Samuel D [5] ●
Branan Jimmie F
3117(N)Robert Phillip..... 666-5136
+ *SOUTHRIDGE RD S ENDS*
+ *SHADOWLAKE CT BEGINS*
HOUSEHOLDS 14

SOUTHWEST BLVD (MOBILE)-FROM 161 N CRAFT HWY WEST
· ZIP CODE 36611 CAR-RT C009
101 C Not Verified
+ *GARDEN LN BEGINS*
+ *COURT ST INTERSECTS*
197 Donaldson Richard J [9]+ ●
..... 452-5841
Donaldson Douglas A.. 452-5841
201 Wiatt Thelma D [4] ●..... 452-9771
· ZIP CODE 36611 CAR-RT C002
208 Wainwright Stephen L II [4] ●
..... 457-9917
Wainwright Layla N..... 457-9917
258 Halliday G B [2]..... 471-2662
+ *LEE ST INTERSECTS*
300 Ogle Ruby V [9]+ ●
304 Clifton David K [3]..... 457-4189
Clifton Lynne C..... 457-4189
+ *4TH ST INTERSECTS*
400 Oyen Fred [2]..... 457-8573
401 Westover Suzanne C [9]+ ●
..... 452-3371
Westover Evelyn P..... 452-3371
404(N)Gaston Albert S..... 457-4113
405 Easum John H & Santa [9]+ ●
..... 452-0208

SOUTHWEST BLVD (M)
+ *5TH ST INTERSECTS*
500 Smith Georgia W [2] ●... 456-2545
501 Hanks Donald [9]+ ●..... 457-3776
Hanks Willie L..... 457-3776
504 Butler Michael P [7] ●
505 Davis Elisha C Jr [9]+ ● 452-2934
Davis Bernice M..... 452-2934
+ *6TH ST INTERSECTS*
600 PHILLIP'S CONTRACTING
..... 456-4817
604 Stringer Danny C [7] ●.. 456-6563
605 Hover Fred B [9]+ ●..... 456-6563
605 Hover Fred B [9]+ ●..... 457-8054
+ *7TH ST INTERSECTS*
606 Cummings Glenn [2]..... 456-2080
701 Burnett Glover E [5]..... 457-6985
Smith Lorraine B [3]..... 456-9015
Smith Sharon K..... 456-9015
BUSINESSES 1 HOUSEHOLDS 20

SPACEVIEW DR (SARALAND)-FROM 7243 KALI OKA RD NORTHEAST
· ZIP CODE 36571 CAR-RT R004
7211 Hill Calvin J & Cynthia [9]+ ●
..... 675-9609
7226(N)Nanni William A
Nanni Amber R
7238 Saxon Larry P Jr [3] ● 675-3019
7250 Bounds Mary B [9]+ ●. 675-2063
7251 Turner Donnie R [9]+ ●
Turner Kyoko N
7263 Wilkie Francis A Jr [9]+ ●
Wilkie Angela F
7264 Moore Don R [9]+ ●.... 675-2503
Moore Frances E..... 675-2503
+ *CAPE DR BEGINS*
7292 Dixon Pat [9]+ ●..... 679-7678
7297 Knight John H & Brenda [9]+ ●
..... 675-5962
7300 Sutton Elaine L [7] ●.... 679-4927
Sutton Vera E..... 679-4927
7315 Jackson Gary A & Debra [4] ●
7325 Fincher James M [6] ● 679-0218
Fincher Mark M..... 679-0218
7328 Not Verified
7333 Williams Rev Harold R & Patricia
[3] ●..... 675-9066
+ *SHEPARD DR S ENDS*
7344 Wigley Gayla A [6] ●.... 675-8413
Wigley Andrea J..... 675-8413
7345 Collins Diana S [8] ●.... 679-9519
7354 Baggett Ralph L [9]+ ● 679-6917
Baggett Larcey..... 679-6917
+ *ORBIT AVE BEGINS*
7360 Jernigan Stephanie D [3] ●
..... 675-8335
7361 Walley John T & Margaret [9]+ ●
7368 Noble Bridget M [9]+ ●
7375 Morris Mike [9]+ ●..... 675-9626
7382 Johnson Charles C [4] ●
..... 675-6824
Johnson Janet L..... 675-6824
7394 Webb Earl F & Gloria [4] ●
..... 679-4772
7402 Not Verified
7410 Castle David P & Kathryn [9]+ ●
..... 675-6866
7411 Not Verified
7426 Williams Joseph F IV [3] ●
..... 679-9735
7433 Mitchell Ivy J [5] ●..... 675-7157
Mitchell John E Jr..... 675-7157
7455 Gurganus Ottis L & Nancy [9]+ ●
..... 675-2335
7469 Pitts William R [2] ●.... 675-1094
Pitts Bobby..... 675-1094
7477 Wilson Chadwick T [4] ●
+ *GRISSOM DR INTERSECTS*
HOUSEHOLDS 31

SPANISH ALY (MOBILE)-
· ZIP CODE 36693 CAR-RT R010
3410 Carwie Thomas G [4].... 660-8184
Carwie Lisa T..... 660-8184
3414 Grover Elizabeth F [7] ●
..... 666-6163
Grover Douglas U..... 666-6163
3416 Carwie John G [9]+ ●.. 666-0255
Carwie Anne B..... 666-0255
3520 Shaw Ludie H [9]+ ●.... 666-1839
3525 Not Verified
3525 Ross Michael D
3526 Jackson Charles E & Dede [9]+ ●
..... 661-5819
HOUSEHOLDS 6

SPANISH DR (SARALAND)-FROM 1801 SAN MARENO ST
· ZIP CODE 36571 CAR-RT R002
1708 Webb Willie C [9]+ ●... 675-2629
Webb Bobbie J..... 675-2629
1710 Kelley Aaron R & Sheila [3] ●
1712 Moody James M & Ina [9]+ ●
..... 675-3050
1715 Driver Clifton R [9]+ ●. 675-3707
Driver Chad..... 675-3707
1800(N)Little Michael R
1801 Courtney Donald L & Judi [9]+ ●
..... 675-3855
1802 Smith Michael E & Glenda [9]+ ●
..... 675-5475
1803 Calton John W & Iva [9]+ ●
..... 679-0500
1804 Shealy Michelle G [3] ●
..... 679-7464
Shealy David M..... 679-7464
1805 Not Verified
1806 Hanks Deborah L [9]+ ●
..... 675-3446
1807 Allen Stephen G & Donna [9]+ ●
..... 675-8816
1808 Lyles James N [9]+ ●.. 675-1660
Lyles Judy W..... 675-1660
1810 Patterson Howard L Jr [9]+ ●
Patterson Melissa C
1811 Thronson Dewey A Jr [9]+ ●
Thronson Jeanie E
1813 English Thomas P & Valerie [9]+ ●
..... 675-8187

TP	Adjoining	Source
-	✓	EQUIFAX Polk City Directory

SOUTHERN ST 2001

SNYDER DR (M)
317 Andrews Leonard & Veronica [2] ♠ 456-8314
320 Hall Adelle F [9]+ ♠ 456-0103
Hall Charles E II 456-0103
321 Brooks Robert A [9]+ ♠
Brooks Dorothy
325 Foster John D [9]+ ♠ 457-2119
Foster Vernell B 457-2119
328 Not Verified
333 Giles Willie F [9]+ ♠ 452-9806
Giles Florence 452-9806
336 Cunningham Samuel L Jr & Betty [9]+ ♠ 452-2761
337 Smith Edward N & Brenda [9]+ ♠
341 Bennett Earnest [9]+ ♠
Bennett Genelle M
Mack Genelle [9]+ ♠ 456-7445
Mack Danielle Y 456-7445
345 Hughes Betty J [3] 457-8177
346 Sylvester Dorothy L [9]+ 456-5635
351 Cox Bertha W [9]+ ♠
+S DR MARTIN L KING JR DR INTERSECTS
503 Williams Gwendolyn F [9]+ ♠ 456-7253
511 Wright Alfred L Sr & Ruth [9]+ ♠ 456-6624
517 Richardson Nathaniel J Jr & Annie [9]+ ♠
525 Burrowes Juanita T [9]+ ♠ 457-2168
Kirksey Charles J III [9]+ ♠
531 Hill Kenneth [2] 456-9712
535 Not Verified
+WHISTLER ST INTERSECTS
+N WILLIAMS AVE ENDS
BUSINESSES 1 HOUSEHOLDS 24

SOLITUDE PL (MOBILE)-FROM 11699 CALVERT RD

SOLLIE RD (MOBILE)-FROM 7099 COTTAGE HILL RD SOUTH
· ZIP CODE 36695 CAR-RT C049
2568 Alexander Loretta A [4]
Henderson J E [5] 639-6159
(N)Pilot Davis 607-7943
+CHARLESTON OAKS BLVD ENDS
+DARBY CREEK DR BEGINS
+WYNNFIELD BLVD BEGINS
3321 OAK PARK CHILDCARE CENTER
child day care serv. 633-9386
OAK PARK CHRISTIAN SCHOOL
elem'secondary sch 633-8045
OAK PARK CHURCH OF GOD 633-6110
3586 Raybon Jeffery W & Kelly [9]+ ♠ 639-0747
· ZIP CODE 36619 CAR-RT C024
3750 CONSOLIDATED INSURANCE MANAGEMENT 660-6886
SOUTHERN UNITED INSURANCE
ins agts brokers'serv 661-8008
+SOUTHERN WAY BEGINS
+OAKBRIAR BLVD BEGINS
4210 Marcum Charles E [5] ♠ 662-0342
Marcum Brenda J 662-0342
+MILL HOUSE DR N BEGINS
+OXFORD LN ENDS
+CAMBRIDGE DR ENDS
4331 Patterson Douglas M & Vickie [9]+ ♠ 661-7642
4350 Yates Christy L [9]+ ♠ 666-2754
Yates Joel L 666-2754
4351 Daves Robert B & Charlotte [9]+ ♠ 661-9273
4361 Bodin Craig [4] ♠
Bodin Tonya
+WARRINGTON DR ENDS
4411 Ezell Delores M [9]+ ♠ 661-8974
+HUNTINGTON CT N ENDS
+HUNTINGTON CT S ENDS
4575-4625 Not Verified (2 Hses)
4633 WHIGHAM & SONS 661-6393
+SILVER ST ENDS
4665 Stafford Jimmy L [9]+ ♠ 661-8095
Stafford Kimberly A 661-8095
4675 Lowe Charles L & Thora [9]+ ♠ 666-7167
4725 Bailey Charles N Sr [9]+ ♠ 666-3378
Bailey Olinell 666-3378
4741 A B W A charitable orgn 666-6029
+IVYWOOD DR BEGINS
4765(N)Gray Rebecca T
Taylor Evelyn [9]+ ♠ 666-7368
Taylor Mary E 666-7368
4779 Kudulis Vermelle L [9]+ ♠ 660-9011
Kudulis Jonathan 660-9011
4801(N)Lambert David W
4806(N)Lane Randall 666-3632
4811 Not Verified
+JEWEL ST ENDS
4816(N)Sandlin Sandy 666-7339
4828(N)Middlebrooks A M Jr 661-5797
+THREE NOTCH RD INTERSECTS
BUSINESSES 7 HOUSEHOLDS 23

SOMERSET CT (MOBILE)-FROM 5213 SOMERSET DR W WEST
· ZIP CODE 36619 CAR-RT C007
6850 Lanther Holly C [9]+ ♠
Lanther Josefina B
6851 Thomas John C [2] 666-5409
6859 Not Verified
6861 Staehle Leonard L [9]+ ♠ 661-6411
HOUSEHOLDS 4

SOMERSET DR N (MOBILE)-FROM 4979 CAMELOT DR W WEST
· ZIP CODE 36619 CAR-RT C007
6740 Fuqua Rebecca [2] 666-6866

SOMERSET DR N (M)
Fuqua Herbert F 666-6866
6750 Portenga Barron K [9]+ ♠
6751(N)Bolton Patrick H ♠
Williams Michael E & Diana [9]+ ♠ 661-6464
6760 Ellison Gwendolyn M [9]+ ♠
Ellison Johnny N
6761 Cassity Ronald F [3]
Riddle Jerold L [9]+ ♠ 602-0557
Riddle Katherine 602-0557
Yohn Katherine R [2] 602-6872
6770 Jones David A [9]+ ♠ 666-7226
Jones Maxa J 666-7226
6771(N)La Frenier Tony 662-7847
6780 Hauser Leslie H [6] ♠ 666-7200
6801 Brasell Dal M & Sheree [9] ♠
660-2887
6814 Kirschten Daniel J & Rhonda [9]+ ♠ 666-9312
+SOMERSET DR W BEGINS
HOUSEHOLDS 13

SOMERSET DR W (MOBILE)-FROM 6899 SOMERSET DR N SOUTH
· ZIP CODE 36619 CAR-RT C007
5016(N)Hollingsworth Tina 661-8802
5022 Hill James H & Lorrie [9]+ ♠ 660-1061
5029 Mabry Dessie E [9]+ ♠ 666-4128
Mabry William J 666-4128
5034 Nelson Ferron L & Peggy [9]+ ♠ 666-9225
5047(N)Harris Jerry W 866-4206
5050 Falcon John D Sr & Lori [2] ♠
5055 Taylor Michael G [7] ♠ 666-0974
Taylor Kathryn H 666-0974
5059 Branaman Harry W [9]+ ♠ 666-5665
Branaman Irble K 666-5665
5062 Wendt Terry A [9]+ ♠ 661-9798
5074 Morgan Hoa T [2] 665-7036
5081(N)Blanchard Leonard W 666-7202
5088 Payton Douglas G & Susan [9]+ ♠ 666-4998
5103 Camilleri Lisa H [6] ♠ 661-4785
Camilleri Mark R 661-4785
+KING ARTHUR DR ENDS
5110 Barko Joseph D & Martha [9]+ ♠ 666-6938
5126 Robinson David G [6] ♠ 666-0586
Robinson Cindy A 666-0586
+CELTIC DR S BEGINS
5129 Not Verified
5139 Holcomb Johnnie R Sr & Tina [9]+ ♠
5150 Rouse Laura S [2] 660-2989
Rouse Paul D 660-2989
5151 Mendenhall Reede & Carolyne [9]+ ♠ 666-3804
5155 Mallory Elizabeth M [9]+ ♠
5162(N)Bishop Nicole
(N)Johnson Jeremy L ♠
Johnston Jeremy L [2] 665-0063
5163 Pruett Rita J [9]+ ♠ 661-8943
Pruett Angela D 661-8943
5170 Rhodes Patrick N [5] ♠ 660-7789
Rhodes Dawn Y 660-7789
5175 Ray Vincent L Jr [4] ♠ 660-2065
Ray Cindy D 660-2065
5187 Sanford Renee [8] ♠
Sanford Diane R
5200(N)Harbison Arthur L
Harbison Lorie D
5202(N)Duelt Gerald L 666-7630
5203(N)Bitzer George E 602-0237
5210 Lankford Ray G & Antoinette [9]+ ♠
+SOMERSET CT BEGINS
+AVALON DR INTERSECTS
HOUSEHOLDS 31

SONIA CT (MOBILE)-FROM 1699 STAPLES RD SOUTH
· ZIP CODE 36605 CAR-RT C012
4005 Fletcher Barry S [9]+ ♠ 479-1092
Fletcher Maryann A 479-1092
4006 Schnaider Laura [3] 476-2559
4009 Smith James H & Vivian [9]+ ♠ 476-6105
4010 Not Verified
4013 Mabrey Nathan M [9]+ ♠ 476-5324
Mabrey Elma H 476-5324
4014 Mouchett Jeannette F [9]+ ♠ 471-5193
4017 Crawford Damon [2] 473-9331
4018(N)Chambers Leigh
(N)Owens Matthew A
(N)Wallace P L 478-3809
4021 Pribyl Hulfang [9]+ ♠ 473-1314
Pribyl Wesley C 473-1314
4022 Booth Lula J [9]+ ♠ 478-1382
Booth Lulu J 478-1382
Johnson Mary G [3] 479-2685
Young Kristi D [4] ♠ 478-8149
HOUSEHOLDS 14

SONYA DR (THEODORE)-
· ZIP CODE 36582 CAR-RT R011
7450 Lankford K T [3] 653-2723
7451(N)Vickery Renee 653-5554
7480 Moiren Arthur M [6] ♠ 653-0981
Moiren Lola G 653-0981
7500(N)Yager Mark 653-6774
HOUSEHOLDS 4

SOOST CT (MOBILE)-FROM 4357 LAKEWOOD DR S
· ZIP CODE 36608 CAR-RT C034
91 3(N)Petersen Bendt P
3 Petersen Kathryn W
94(N)Coats Kara 343-9177
97 Not Verified
98 Garth Thomas F [9]+ ♠ 344-4888
Garth Susan P 344-4888
100 Denniston Dwain C [3] ♠ 342-4420

SOOST CT (M)
Denniston Deborah G 342-4420
101 Burkholder Paul H [9]+ ♠ 342-6753
Burkholder Ann W 342-6753
102 Jones Ben [2] 342-9202
(N)Jones S M 460-2697
104 Glisson James H [4] ♠ 341-4573
105 Cochran Carol R [9]+ ♠ 344-6799
Cochran Patricia M 344-6799
109 Kennemer Robert D [4] ♠
Kennemer Lejean F
HOUSEHOLDS 11

SOPHIE CIR (MOBILE)-FROM 3825 LYDIA DR NORTH

SORRENTO DR (MOBILE)-FROM 4995 SOUTHGATE DR W
· ZIP CODE 36619 CAR-RT R025
7880 Not Verified
7885 Huggins Willard C [3] 661-2874
7901 Best Pamela M [5] 666-6688
7911 Best Pam [2] 666-1395
Yates Janelle D [2]
7920(N)McGovney Wilena 661-4357
HOUSEHOLDS 6

SOSSOMAN DR (SEMMES)-FROM 8713 HOWELLS FERRY RD NORTH
· ZIP CODE 36575 CAR-RT R001
1720 Werneth David W [5]
1722(N)Barnes Kari A 649-5196
1760 Gray Jonny M Sr [3]
1800 Waldrop Susan G [2] ♠ 645-0942
1805 McKay Tonya R [2] 645-0755
1840 Kilpatrick Michael C & Sonya [9]+ ♠
KILPATRICK'S STEAM KING
CARPET CLEANING
disinfecting'deodorizi 649-9196
1851 Barnett Charles C & Patricia [9]+ ♠ 645-4057
Bullard Sherry L [4] ♠
Bullard Ronnie J
BUSINESSES 1 HOUSEHOLDS 8

SOUTH AVE (MOBILE)-
+BISHOP LN S BEGINS
+ROSE AVE BEGINS
+MCALPINE DR BEGINS
· ZIP CODE 36608 CAR-RT C011
3241 Carter Yvette F [2] 342-6576
+NACK LN BEGINS
+DOGWOOD LN BEGINS
+COLLEGE LN INTERSECTS
HOUSEHOLDS 1

SOUTH DR (MOBILE)-FROM 3099 BAY CRESCENT DR WEST
· ZIP CODE 36605 CAR-RT C009
1104 Hope Robert Jr & Margaret [9]+ ♠ 476-8027
1120(N)Priest Jeffrey W
1122 Not Verified
1122 Smith Thomas H [9]+ ♠ 471-2051
1128 Garvin Samuel M Sr & Dorothy [9]+ ♠
1134 WILTON L WRIGHT JUNIOR
caterer 473-1503
Wright Thomasene J [9]+ ♠ 473-1503
Wright Melanie L 473-1503
1138 Cochran Stephen R [4] ♠ 478-1921
+LINDSEY AVE INTERSECTS
1203 Hickman Alma M [8] ♠ 476-0295
1204 Jackson Ruth T [5] 479-5159
1205 Morrow Constance B & Cleophus [9]+ ♠ 476-4802
1208 Not Verified
1212 White Curtis J [9]+ ♠ 473-8532
White Leslie D 473-8532
1215 Dickinson Jestine M [9]+ 473-4647
1216 Carmichael Barbara D [9]+ ♠
Carmichael Terrence L
1217 Hill Helen H & Edward [9]+ ♠ 479-5372
1223 Stallworth Herbert H & Yvonne [9]+ ♠ 479-0218
STALLWORTH HERBERT 479-0218
1230 McAboy Cassandra D [5]
Taylor Shannon S [5] ♠ 476-3427
1233 Barto Robert [7] ♠
Barto Linda B
1234 Not Verified
+MCVOY AVE ENDS
1300(N)Reid C P 476-3590
1304(N)Ashley Ronald L
1307 Rowe Wayne D & Geraldine [9]+ ♠ 471-3966
1310 Cink James J & Theresa [9]+ ♠ 476-1265
1315 Barry William E Jr [9]+ ♠ 476-3974
1316 Hopkins Veronica [3] 471-6103
1320 Austin Vernon R [2] ♠ 473-6591
Austin Kenneth L 473-6591
1321 Cotten Martin E [3] ♠
Cotten Willie A
Wilson Gladys Y [9]+ ♠
Wilson Bobrie H
1324 Dean Archie A [9]+ ♠
(N)Voivedich N B 476-3152
1325 Davis Kenneth D [8] ♠ 479-6130
Davis Ariel L 479-6130
1328 Not Verified
1328 Black Arcretia T
Washington Art T [9]+ ♠ 479-6771
Washington Kenneth T 479-6771
1329(N)Foret Darrel 479-5823
1335 Gill Ellie T [9]+ ♠ 476-2382

SOUTH DR (M)
1337(N)Baker Sherminika L
1405 Richardson Gertrude D [2]
Richardson Daimone H
+CEDAR CRESCENT DR INTERSECTS
BUSINESSES 2 HOUSEHOLDS 38

SOUTH ST (EIGHT MILE)-FROM 6799 SPRING ST
· ZIP CODE 36613 CAR-RT R031
6120 Coleman James A [8] ♠ 675-9094
Coleman Geneva 675-9094
6160 Wright Alphonso B [9]+ ♠ 675-5375
Wright Beulah A 675-5375
6165 Belle John E [6] 675-3859
Belle Marilyn G 675-3859
Gowdy Marilyn L [9]+ ♠
Gowdy Santee L
6165 c Mabien Ronnie M [3] ♠ 679-7895
Mabien Wanonia M 679-7895
+VIEWPOINT RD BEGINS
HOUSEHOLDS 5

SOUTH ST (MOBILE)-FROM 1999 DAUPHIN ST SOUTH
· ZIP CODE 36606 CAR-RT C004
6 DAUPHIN WAY LODGE INTENSIVE
OUT PATIENT PROGRAM 438-7743
10 Ruple Velma M [9]+ ♠ 471-1972
Ruple Marie 471-1972
11(N)Swiderek Benedict 471-5306
12 Martin Jane F [9]+ ♠ 479-9663
13(N)Jones William B 476-6304
14(N)Arendall Robert Jr 479-2172
ARENDALL DONNA INTERIORS
int design serv 479-2172
15 Stewart Weston T [9]+ ♠ 476-5546
Stewart Lynn S 476-5546
16(N)Collier Emily 476-4728
17 Terhune John E [9]+ ♠ 479-4013
Terhune Hart S 479-4013
18 Baughn Michelle F [9]+ ♠ 471-3641
Baughn Nicholas 471-3641
19 Flores Lisa [4] 478-1976
Johnson Mary T [5] ♠ 473-4267
Johnson Anthony S 473-4267
20 JAZ WEB DESIGNS 602-8280
Roberts Jolly R [2] 478-3797
Roberts Robert E Jr 478-3797
21 Chamblin John A [5]
23 Mayfield E E [2] 476-5448
(N)Sibley Arthur D 472-8343
C Not Verified
23 a(N)Brogden Gabrielle P
24 D & T SERVICES mobile homes transport 476-1055
24 Not Verified
Weston Tammy
25 Copeland Lloyd [2] 476-0129
26(N)Fuller Carolyn W 479-8383
28 McCann Brian J [9]+ 478-7364
+HIGH SCHOOL DR ENDS
30(N)Miller S A 473-1662
32 Jacobs Vernetta [9]+ 473-4830
Jacobs Willeyn V 473-4830
34 Cochran Mabel A [9]+ ♠
Craft Carole C [7] ♠
36 Gardner George C [3] ♠ 478-5948
Gardner Ralph 478-5948
· ZIP CODE 36606 CAR-RT C003
108(N)Witherington John E Jr. 479-6712
110 Dalton Lisa L [8] ♠ 471-3846
112 Sandley David [9]+ ♠ 476-0209
Sandley John D 476-0209
114 Glisson Dolly S [4] ♠ 479-7889
Glisson Anna S 479-7889
118 Wells Don [2] 473-4140
122 Alexander Bruce D & Gayle [9]+ ♠ 478-3498
124 Thornton Darrell [7] ♠ 479-5164
Thornton Ashley K 479-5164
128 Not Verified
+EMOGENE ST BEGINS
150(N)Dawson Harold H 473-6074
152(N)Tarry Shane 479-7271
156 Rye Scott C & Ruth [9]+ ♠ 473-7481
158 SUN N SPORT 479-6046
160 Bru Joseph M [7] ♠ 471-4079
Bru Jeanne A 471-4079
162(N)Henderson E K 473-8378
164 Kearns Adele R [9]+ ♠ 478-5809
Kearns Mary L 478-5809
166 Lait Bryan W [9]+ ♠
Lait Sherry R
168(N)Donnie Ellen 473-8902
+CLEARMONT ST INTERSECTS
180 Rickert Daniel A [2] 479-0920
181 Kennedy Martha E [9]+ ♠ 478-4367
182 Mason Earl E [5] ♠ 473-7097
183 Hiers Kathryn M [7] ♠ 473-3437
185 Hanceri Paul J & Marianna [3] ♠ 479-6856
186 Smith Michael B [2] 476-3781
188 Not Verified
191(N)Graham S 478-1855
+HUNTER AVE INTERSECTS
BUSINESSES 5 HOUSEHOLDS 50

SOUTH ST (THEODORE)-
+PINEVIEW AVE ENDS
· ZIP CODE 36582 CAR-RT R003
2889 Barnard Bruce [3] ♠ 973-2394
2890 ADVANTAGE LAWN CARE 973-0811
Coker Bruce A [3]
2900 Watts Thomas D [2] ♠ 973-0430
2931 Bolton Gina [2]
Dunnam Johnathan L & Christina [3] ♠ 973-0361
2951 Hall Charlotte F [9]+ ♠ 973-2226
Hall James S 973-2226
(N)Owen Charles L Jr 973-0681

SOUTH ST (T)
2961 Williams Gabriel F [4] ♠ 973-2167
2970 McCorkel Robert A [9]+ ♠ 973-1582
McCorkel Deborah K 973-1582
3040(N)McDonald Francis L 973-1927
+HIGHLAND AVE ENDS
3060 Johnson Brent W [9]+ ♠
Johnson Chani B
3061 Rigby Glenn R & Linda [9]+ ♠ 973-2108
3071 Sheffield Hagood L [9]+ ♠ 973-2363
+DAUPHIN ISLAND PKWY INTERSECTS
BUSINESSES 1 HOUSEHOLDS 13

SOUTHAMPTON WAY N (MOBILE)-FROM 1821 PRINCETON WOODS DR E WEST
· ZIP CODE 36618 CAR-RT R008
6401 Gullette Deloris J [9]+ ♠
Gullette Marcie E
6404 Mitchell Jerome & Janice [9]+ ♠ 344-9893
6405(N)Jones Virgil 342-7135
6408-6410 Not Verified (2 Hses)
6412 Bettis Reginald [4] ♠ 345-7233
Bettis Shawanna L 345-7233
6416 Moss Edward W [9]+ ♠ 342-0393
Moss Wilyndra Y 342-0393
6417 York Arnetta [9]+ ♠ 343-8377
6420 McMillan Georgia A [9]+ ♠
McMillan Frederick J
6424 Thompson James M [9]+ ♠ 345-9472
Thompson Judy D 345-9472
6425 Jones Sandra W [3] ♠
Jones Kenneth A
6428 Jones Kenneth A Jr & Sandra [7] ♠
6432(N)Jackson Johnetta C ♠ 460-2679
6436 Prince John A Jr & Elouise [9]+ ♠ 342-4098
+WIMPLETON CT ENDS
6440 Lilley Joseph D Jr [9]+ ♠ 414-5003
Lilley Elaine G 414-5003
+WITHERSPOON CIR ENDS
+SOUTHAMPTON WAY W ENDS
+PRINCETON WOODS DR N ENDS
HOUSEHOLDS 15

SOUTHAMPTON WAY W (MOBILE)-FROM 1701 PRINCETON WOODS DR W NORTH
+PRINCETON WOODS DR S ENDS
· ZIP CODE 36618 CAR-RT R008
1715 Not Verified
1750 Patterson Donna L [9]+ ♠
1754(N)Collins Willie K 414-2935
Collins Elizabeth G 414-2935
1755 Nord Damon J [2] ♠ 343-8247
1759 Benjamin Collin Jr [9]+ ♠
1763 Brown Regina M [6] ♠ 342-8450
Brown Reggi 342-8450
+LIONS GATE CT ENDS
1770 Cunningham Lavorgie [3] ♠ 343-9870
Cunningham Sherryl L 343-9870
1771 Pugh Beatrice R [9]+ ♠
Pugh James E
1774 Rogers Curley L [9]+ ♠
Rogers Monvella M
1775 Not Verified
1779 Taylor Mamie J [9]+ ♠
1783 Reed Billy R & Rosemary [9]+ ♠ 380-9278
1787 Gregory Latrina M [2] ♠
Gregory Will I Sr
1791 Harris Rayford G & Eletha [9]+ ♠ 344-0315
+QUEENSBOROUGH CT ENDS
1801 Not Verified
1804(N)Durham Andrew ♠ 342-7515
Durham Arnold G 342-7515
1805 Horace Marlon D [5] ♠ 414-5025
1808 Knight Bessie M [9]+ ♠
1809 Smith Rev Forrest [5] ♠ 414-3441
Smith Diane 414-3441
1812 Lodge George W Jr [9]+ ♠ 343-4743
1813 Jordan Darrell T [4] ♠
1816 Sanders Levy [9]+ ♠ 343-2658
Sanders Floree M 343-2658
1817 Brooks John D Jr [4] ♠
Brooks Joann
1820 Watkins Donald O [8] ♠ 344-1430
Watkins Starlene 344-1430
1821 Not Verified
1824 Buchanan Robert L [9]+ ♠ 341-0584
+WESTOVER WAY BEGINS
+SOUTHAMPTON WAY N ENDS
+PRINCETON WOODS DR N ENDS
HOUSEHOLDS 26

SOUTHERN ST (MOBILE)-FROM 149 HOWELL ST NORTH
· ZIP CODE 36611 CAR-RT C002
2 Cuevas Kevin C [6] ♠
Cuevas Kimberly A
3-4 Not Verified (2 Hses)
5 Buckalew Audrey A [9]+ ♠ 457-5671
Buckalew Sallie M 457-5671
7 Parker Joseph A & Melonee [9]+ ♠ 330-0290
8 Bowman Leonard R [2] ♠
9 Caprara James B & Sharon [9]+ ♠ 457-7168
11 Not Verified
12(N)Dixon Violet E 456-6184
13 Slay James F & Peggy [9]+ ♠ 456-7015
+CANAL ST BEGINS
15(N)Boswell Michael
16 Danner Elizabeth T [9]+ ♠

TP	Adjoining	Source
-	✓	EQUIFAX Polk City Directory

VIADUCT RD 2001

VIA ALTA DR (M)
5368 Lett William W [5] ♠ 666-6407
Lett Stephanie C 666-6407
5371 Roberts Edna L [4] ♠
5375Ⓝ Roldan D T 661-6202
+PANORAMA BLVD INTERSECTS
HOUSEHOLDS 44

VIA IMMACULATA (MOBILE)-FROM 1163 DE SOTO DR WEST
+BISHOP WILMER DR ENDS
· ZIP CODE 36605 CAR-RT C002

1851 Griffin Mary S [9]+ ♠ .. 478-3793
Griffin Thomas H 478-3793
Simon E [9]+ ♠ 476-8426
Simon Shawn F 476-8426
1855 Henry Phythias R & Betty [9]+ ♠ 476-7604
1857 Not Verified
1857 Pugh Reginald L [9]+ ♠ 476-4422
Pugh Michael E 476-4422
1903 Jones Darroll L & Emma [8] ♠
1907 Cannon Luquen E & Irene [9]+ ♠ 479-1592
1909Ⓝ King Mable E 473-8995
1911Ⓝ Baldwin Dewayne 473-5585
1951 Kelly Theresa T [3]
Kelly Krystal
Thompson E R [2] 471-1727
1953 Sanders Jimmy A [9]+ ♠
Sanders Michael R
+BARTRAN CURV INTERSECTS
1954 Jones Gerald J [8] ♠ 479-7994
Jones Vickery M 479-7994
1955 Wills Eugene & Rita [9]+ ♠
1956Ⓝ Jones Carlos W 479-7020
1957 West Jerolyn E [4] 478-5854
West Shemon 478-5854
1958 Pettaway Jacob N [6] ♠
1959Ⓝ Wilson Pat 471-5899
1961 Olsen Lilly H & Bernhard [9]+ ♠ 473-6512
+DAUPHIN ISLAND PKWY INTERSECTS
HOUSEHOLDS 19

VIADUCT RD (MOBILE)-FROM 201 N CRAFT HWY EAST
· ZIP CODE 36611 CAR-RT C002

2 Williams Michelle L [4] 456-0645
4 Croomes Charlie [2]
Croomes Myrtle L
6 BODDEN APARTMENTS apts 456-7801
Hayles Norman Y [2]
Hayles Debra K
3ⓂFiles John
3 Files Pearl J
3ⓂLambert Melba 457-6577
7-35 Not Verified (8 Apts)
14 Booker Linnie B [2] 456-9568
ⓂCarreon Angela
16 Falls J P [5] 330-0578
+RAILROAD CROSSES
50 COMDISCO 662-7611
WARRIOR & GULF NAVIGATION COMPANY canal frt trans 452-6000
+SOUTHERN ST INTERSECTS
+GULF ST INTERSECTS
+HOWELL ST INTERSECTS
+CANAL ST ENDS
200 COASTAL MOBILE REFINING COMPANY petroleum refining 456-8491
+RAILROAD CROSSES
500 DELTA HARDWOODS lumber'other bldg matl 456-6536
MOBILE PULLEY MARINE SERVICES DRY DOCK DIVISON 457-1346
STEEL PROCESSORS 457-1671
BUSINESSES 7 HOUSEHOLDS 16

VICK LN (SEMMES)-FROM 5461 MCCRARY RD EAST
· ZIP CODE 36575 CAR-RT R007

9000 Beverly Jill [2] 645-9257
9015 Farmer Arnold G & Karen [5] ♠ 645-2713
9025 Thompson Robert L Jr [4] ♠ 649-5583
Thompson Kimberly D 649-5583
9030 Aaron Gerald T [9]+ ♠ 649-9640
Aaron Lorie M 649-9640
9060 Hembree Thomas P Jr [9]+ ♠ 649-5431
Hembree Deborah W 649-5431
HEMBREE TOM COMFORT SERVICES air condtg contr 649-2663
9100 Not Verified
9105 Nicholas Kenneth L Jr [4] ♠
Nicholas Veronica G
9110 Stinson Jennifer L [5] ♠
Stinson Jeffrey A
9141 Thomas Tony P [8] ♠ 645-2198
Thomas Melissa N 645-2198
9145 Wilson Helen B [3] ♠ 649-0992
Wilson Billy 649-0992
BUSINESSES 1 HOUSEHOLDS 10

VICKERS AVE (MOBILE)-FROM 165 E ELM ST NORTH
· ZIP CODE 36610 CAR-RT C006

611 McDuffie Eddie S [9]+ ♠ 456-4293
McDuffie Essie L 456-4293
613 Not Verified
616 Daniels Annette [3]
McCord Edward L [4] 457-6430
A Not Verified
B Norwood Tommie L Sr [2]
C Not Verified
622 Rabbi Emmitt J [9]+ 456-6073
624 Not Verified
+CHANDLER ST INTERSECTS

VICKERS AVE (M)
HOUSEHOLDS 9

VICKERS LN (MOBILE)-FROM 7155 HITT RD SOUTHWEST
· ZIP CODE 36695 CAR-RT C040

7221 Nelson Clifford J Jr & Melissa [4] ♠ 633-4654
7230 Key Daniel A [9]+ ♠ 639-1359
Key Boyne W 639-1359
7231 McConnell Katherine G [9]+ ♠ 639-1988
McConnell Frank R Jr. 639-1988
7240 Not Verified
7241 Tracy Gary D [5] ♠ 633-8070
Tracy Sandra S 633-8070
7250 Ramchandani Devidas D [2]+ ♠ 639-5055
Ramchandani Danny 639-5055
7255 Bunting Mark P & Melanie [9]+ ♠ 639-0763
7260 Pratt Kimberly D [9]+ ♠ 639-0626
Pratt Nicholas A 639-0626
+JONATHAN CT BEGINS
7270 Boerth Robert C [2] ♠ .. 633-7968
7280 Cooke Michael A [9]+ ♠ 634-0832
Cooke Jacqueline B 634-0832
7290 Henderson Rebecca H [2] ♠
Henderson William L
7291 Not Verified
+HARRISON CT BEGINS
7300 Fassbender F [9]+ ♠ .. 633-9604
Fassbender Patricia A. 633-9604
7301 Davidson Robert S [7] ♠ 634-1658
Davidson Rachel L 634-1658
7310 Schneider Richard L & Odile [8] ♠ 633-6081
7311 Murphy Ernest C Sr [4] ♠ 634-1263
7320Ⓝ Ladusch Britt M 633-3094
7321 Imwalle Michael A & Mary [9]+ ♠ 633-5609
7330 Gaudin Donna B [9]+ ♠ 633-7244
7331 Dooley Patricia T [9]+ ♠ 633-3665
7340Ⓝ La Mont Sean 634-0042
7341 Nichols Larry D [5] ♠ 634-0238
NICHOLS FINANCIAL financial consult 316-3606
7350 Johnson Mark W & Terri [7] ♠ 607-7674
7351 Roberson Anita B [9]+ ♠ 633-6337
7361 Jones Steven L & Dara [4] ♠
+ESSEX DR INTERSECTS
BUSINESSES 1 HOUSEHOLDS 25

VICKERS PL (MOBILE)-
· ZIP CODE 36605 CAR-RT C017

2205 Weinacker Charles W Sr [2] 478-5030
2213 Wilcox J M [2] 471-1381
2301 Hester Don [2] 478-4394
2305 Van Buskirk R [2] 478-8798
2404 Anderson William O [2] 471-6058
2405 Turner D W [2] 479-9164
2413 Smith Alfred D [2] 473-3042
2417 Clark E H Jr [2] 473-0375
HOUSEHOLDS 8

VICKERS RD (SEMMES)-FROM 4951 MCCRARY RD SOUTHWEST
+PAULA DR ENDS
· ZIP CODE 36575 CAR-RT R007

9260 Carter Alvin H & Donna [9]+ ♠ 649-2230
9275 SEMMES CHRISTIAN ACADEMY academy 649-5582
9300 Garrett Lewis [3] ♠ 649-1388
Garrett Margie E 649-1388
+STOKLEY LN ENDS
9320 Not Verified
9325 Ellison Dorothy C [9]+ ♠
9332 Mathers Charles D & Rosanne [8] ♠
SEMMES WELDING welding repr 649-4516
9350 Perry Billie C [9]+ ♠ 649-0668
Perry Stephen M 649-0668
9351 Couey Janice M & Richard [9]+ ♠
9360Ⓝ Lee Robert 645-5390
1 Perry Stephen J [4]
1 Perry Cheryl A
9361 Couey Norville H [8] ♠ 645-0017
Couey Mary F 645-0017
9439 Prater Jerry L Sr [9]+ ♠ 649-5443
Prater Clara L 649-5443
9451 Crew Dorothy L [2]
Taylor Sam R [9]+ ♠ 645-1152
9470Ⓝ Vickers R C Jr 649-6005
9515 Mills Ivy M [2]+ ♠
Mills Sidney F Jr
9545 Mills Sidney F III & Carol [9]+ ♠
SEMMES PEST CONTROL pest cntrl servs 649-0528
9551 Engle Sheila E [7] 649-2544
Engle Frederick W 649-2544
9601 Dunkin Jerre D [5]+ ♠ .. 649-1178
Dunkin James D 649-1178
9685 Not Verified
BUSINESSES 3 HOUSEHOLDS 19

VICKS LN (SARALAND)-FROM 675 CLEVELAND RD NORTHEAST
· ZIP CODE 36571 CAR-RT C001

400 Hogwood Aaron W Jr & Betty [9]+ ♠
403Ⓝ Staten Alma B 675-0156
HOUSEHOLDS 2

VICTOR RD (MOBILE)-FROM 1399 AMELIA AVE
· ZIP CODE 36608 CAR-RT C023

6750 Not Verified
6751Ⓝ Dockery Hayward

VICTOR RD (M)
Tolbert Sheila M [6] ♠ . 344-7682
6752 Cage Allison A [5] ♠
6754Ⓝ Littles Gladys M ♠
Littles Fred H
6755 Not Verified
6756 Shoemaker Gwen E [7]
6757 Not Verified
6802Ⓝ Jimerson James A 342-8437
6803 Devitt Mary E [3] 343-3631
Devitt Jamie 343-3631
6805Ⓝ Stivener Odis L 342-3521
6807 McGlasker Mykell D [5]
6809 Johnson Frances L [9]+ ♠
6811Ⓝ Prince Mark V ♠ 340-7461
6850 Gartman Wade T Sr [9]+ ♠ 342-8022
Gartman Lynda G 342-8022
6851 6851R Not Verified
6852 Orange Linda [4]
6853 CALLAGHAN LISA secretarial'typing ser 344-1022
Miller Harland [9]+ ♠ ... 344-1022
Miller Beth 344-1022
6855 Green Frederick [4]
6905 Dickinson Clabe L & Alice [9]+ ♠ 342-3794
6950 Bryant Felecia A [5]+ ♠
Hosey Darryl L & Felecia [9]+ ♠ 342-2671
6951 Sanders Charles [5]+ ♠ 344-0517
Sanders Bertie L 344-0517
Scott Charles J [2]+ ♠
Scott Connie E
Steinborn Jody L [2] 344-2481
6954 Jarrell Craig S [9]+ ♠
Jarrell Sheila V
6962Ⓝ Steiner George E 344-7887
7002 Horne Annie H [8] ♠ 304-0941
Horne Joe R 304-0941
7003 Not Verified
7005 Faulkner Ronnie Jr [2] .. 344-6251
7006 McCarty Michael [4]
McCarty Maurice D
Pettway Michael [4] 343-7158
7014 Reed David W [3] ♠ 342-0929
7015 Jones Gerald Sr & Betty [4] ♠ 344-8784
JONES GERALD watch clock'jwlry repr 344-6583
+CODY RD N INTERSECTS
BUSINESSES 2 HOUSEHOLDS 34

VICTORIA DR (MOBILE)-FROM 7747 THOMAS RD
· ZIP CODE 36695 CAR-RT C044

350 Golliott Willia J [2]
Tagert Edward J [9]+ ♠ 639-1985
351 Not Verified
359 CHRISTIE BOBBY M DVM MS veterinarian 633-7387
BUSINESSES 1 HOUSEHOLDS 3

VICTORIA DR (THEODORE)-FROM 11651 CHURCH LN SOUTHWEST
· ZIP CODE 36582 CAR-RT R001

3877 McLain Robyn L [2]
3880 Not Verified
3891 Pezent Erby H [6] ♠ 973-9047
3900 Palmer Sanford D & Jean [9]+ ♠ 973-0322
3901 Jones Gregory T [9]+ ♠ 973-2932
Jones William B 973-2932
3910 Smith Joseph H & Phyllis [9]+ ♠ 973-2468
3921 Not Verified
3931 Girod Charles R [8] ♠ .. 973-2718
3951 Walker Lewis L [8] ♠ .. 973-1520
Walker Betty J 973-1520
WALKER LEWIS CONSTRUCTION sngle-fam constrn 973-1520
3961 Brooks Doyle K [4] ♠ .. 973-1704
Brooks Rebecca M 973-1704
+OXFORD RD ENDS
11660 Inge Sheldon [5] 973-1977
+WINDSOR RD S INTERSECTS
BUSINESSES 1 HOUSEHOLDS 11

VICTORIA PL E (MOBILE)-FROM 843 VICTORIA PL S NORTHWEST
· ZIP CODE 36608 CAR-RT C004

908 Perkins Janet K [9]+ ♠ .. 460-2438
912 Beverly Deborah [3] ♠ 343-1731
Hembree Glenn A [2] ... 342-8821
+NORTHWOOD CT ENDS
913Ⓝ Bray J 344-2819
916 Not Verified
917 Dees Joel E & Kimberly [9]+ ♠ 343-5480
921 Bubose Laderrick D [4] ... 316-3084
Dubose Lad O [8] ♠
Dubose Zenja M
+WAVERLY DR N INTERSECTS
HOUSEHOLDS 8

VICTORIA PL S (MOBILE)-FROM 901 VICTORIA PL E
· ZIP CODE 36608 CAR-RT C004

850 Parker Darius D [5]+ ♠
854 James Barry D & Gwendolyn [4] ♠
855 Wilson Lanelle G [9]+ ♠ .. 344-1031
+WAVERLY DR N BEGINS
6400 Simpson George D [3] ♠
6404 White Shannon L [3] 344-3107
White Jeffrey N 344-3107
6408 Hale Richard W & Deloris [9]+ ♠ 343-3738
6412 Gray Randall [7] ♠ 342-5458
6413 Not Verified
6416 Franklin Joe F [9]+ ♠
Franklin Yolanda T
6420Ⓝ Foster Michael S ♠
6421 Quinnelly John E [5] ♠ . 342-2356
Quinnelly Tasha L 342-2356

VICTORIA PL S (M)
6425Ⓝ Logsdon P A 343-5540
6433 Kennedy Roger M [9]+ ♠ 343-6819
Kennedy Roy M 343-6819
6500 Lawless Brenda C [6] ♠ 344-4689
Lawless Derek A 344-4689
6501 Hellman Bruce & Jessie [9]+ ♠ 341-1195
6504 Clay David M & Pamela [9]+ ♠ 342-0112
6505Ⓝ Hairston Katrina 343-7808
6508 Pettway Anne M [5] ♠ .. 341-0680
Pettway Jesse J 341-0680
6509 Wallace Woodrow W Jr [7] ♠ 344-7521
WALLACE WOODROW W JR tax return preparation 342-5185
6512 Gomillion Paul [2] 380-1574
5 Not Verified
6513 Roberts William A [3] ... 414-3058
6516 Hill Pamela O [9]+ ♠ 342-3910
Hill Joseph M 342-3910
6517 Burtt William D [5] ♠ 343-7206
+OAK POINT CIR ENDS
+WINDROCK CT BEGINS
6577 Not Verified
+WAVERLY DR W INTERSECTS
BUSINESSES 1 HOUSEHOLDS 25

VICTORIAN WAY (SEMMES)-FROM 6197 JAMAICA RD WEST
· ZIP CODE 36575 CAR-RT R008

9951 Howell Paul H [9]+ ♠ ... 649-0088
Howell Patricia D 649-0088
10000 Havelin Royce W [3] 649-8347
Havelin Norene 649-8347
10030Ⓝ Orr Donna M
Orr Kenneth
Stewart Phillip W [7] ♠ 649-8452
Stewart Lisa L 649-8452
Weaver Carla P [8] 649-4279
10031 Ladnier Timothy O Jr [2]
Ladnier Dara A
10050 Not Verified
10051 Pinson Emmett J [3] ♠
Pinson Phyllis E
+CYNTHIA DR INTERSECTS
HOUSEHOLDS 8

VICTORY AVE (MOBILE)-FROM 1901 SAINT STEPHENS RD SOUTHWEST
· ZIP CODE 36610 CAR-RT C013

1611 Witherspoon Kattie P [9]+ ♠ 457-8890
1614 Parker Lydia E [7] ♠
1616 Davis Rufus M Jr & Mary [9]+ ♠ 452-3192
1622 Not Verified
1707Ⓝ Knight Marilyn 457-6667
1711 Arish Johnson [2] 456-1899
1713-1717 Not Verified (2 Hses)
1723Ⓝ Adams Lettie 452-4743
1810 Brewer Clarence Sr [7]
Brewer Hilda
1814 Anderson Vonnie A [9]+ 456-3360
Anderson Frank V 456-3360
1815 Not Verified
1817 Adams Jimmie [9]+ ♠ .. 457-3473
1819Ⓝ Hampshire Ben 457-3713
1823 Not Verified
1826 Wiley Emma J [9]+ 457-9618
Wiley Sandra D 457-9618
1829 Frye Tyrone P [9]+ ♠ ... 457-4407
Frye Velma L 457-4407
1901 Not Verified
+OWENS ST CONTINUES
1902Ⓝ Hamxpshire C 456-7936
1905 McCreary Roosevelt O [9]+ ♠ 452-3448
1910 Wallace Lillie P [9]+ 457-0061
· ZIP CODE 36617 CAR-RT C002
2450 Beverly Chanda X [9]+
Beverly Tabor C
French James L [9]+ ♠ 457-4941
2454Ⓝ Wiley I 452-5676
2457 Stevenson Rev Jesse L & Donna [9]+ ♠ 452-3020
2462 Wax Arcola S [9]+ ♠ 457-2713
2467 MOUNT HEBRON BAPTIST CHURCH 457-0724
2468 McCall Lizzie E [9]+ ♠ . 456-9786
2502 Dortch Dionne [2] 452-1997
2503Ⓝ Portis Robert Jr 457-1807
2505 Jordan William C [2]
2506Ⓝ Stephens G M 457-6227
2508 Not Verified
2511 Jones Noena S [9]+ ♠ . 452-2362
2512 Gray Angela E [9]+ ♠ .. 452-5827
Gray Hattie B 452-5827
2515 Pettaway Marie W [9]+ ♠ 457-3711
2516 Johnson Joyce L [3] ♠ . 457-5818
2522 Brewer Charlie E Jr & Sandra [9]+ ♠ 456-3525
2523 Pettaway Albert L [9]+ ♠
2531 Anderson Sandra M [5] ♠ 452-1386
Anderson William 452-1386
+JESSIE ST INTERSECTS
BUSINESSES 1 HOUSEHOLDS 39

VICTORY CT (MOBILE)-FROM 899 E VICTORY DR WEST
· ZIP CODE 36608 CAR-RT C002

2052 Howard Henry L Sr [9]+ ♠ 476-4686
Howard Marcus 476-4686
2053Ⓝ Dougherty Brandon 476-4222
2054Ⓝ Dorch Willie
ⓂGlover Shannon
2056 Foster Veronica H [9]+ ♠ 476-0137
2057 Bendolph B [5]
Bendolph Caff

VICTORY CT (M)
Caffey Kenneth T Sr & Cynthia [5] ♠
Collins Jason [2] 478-9426
2058 Williams Judy M [5] ♠ .. 478-4664
Williams Phillip W 478-4664
2059 Brown Sandra P [8] ♠ .. 479-1187
Brown Kenny 479-1187
2060 Palmer Demitrin E [5] ♠
Palmer Sherron
2061 Kemp Emma E [5]
2062 Not Verified
2063 Andry Angelia [4] 473-4328
2064 Not Verified
2065Ⓝ Ziurner Percy 476-9559
2066 Westry Alice M [9]+ ♠
Westry Latasha D
2067 Hale George S [5] 473-9201
2068 Robinson Jeremy C [2] ♠ 471-3143
Robinson Juanita 471-3143
2069 Turner Alberta [5]
Turner Deloris D
+E VICTORY DR INTERSECTS
HOUSEHOLDS 20

VICTORY DR (MOBILE)-FROM 2049 HALLS MILL RD SOUTH
+W VICTORY DR INTERSECTS

E VICTORY DR (MOBILE)-FROM 2025 W VICTORY DR SOUTH
· ZIP CODE 36606 CAR-RT C002

850 Bell Ida M [2] 479-4755
852 Duley Delores [3]
853 Treadwell Lajoyce A & Tommy [9]+ ♠
854 Wilson Patricia J [2] ♠
Wilson James
855 Miller Herbert M Sr & Marilyn [9]+ ♠ 476-8106
856 White Maurice & Gladys [9]+ ♠
857 Massey Oscar R [9]+ ♠ 473-1063
Massey Bertha H 473-1063
858 Wilson Yolanda [2]
859 Steinackle E E [9]+ ♠ ... 479-1304
Steinackle Gloria B 479-1304
861 Clemons Robie V [4] ♠
Clemons Latanya D
863 Malone Barbara [3] 476-1941
+VICTORY CT BEGINS
900 Dunnam Jon T & Shelia [2]+ ♠ 478-8776
901 Stallworth Velma L [9]+ ♠ 479-4152
Stallworth Mary A 479-4152
902 Moore Clayton R [9]+ ♠
903 McAllister Sheldon A [3] .. 476-8055
904 Blakely Betty G [9]+ ♠
905 Taite Patricia L [5]+ ♠ ... 476-2359
Taite Clayborne L Jr ... 476-2359
906 Not Verified
907 Dennis Clytenstra T [5] ♠ 478-9377
908Ⓝ Causey J 470-8029
909 Fletcher James A [4]
Harris Johnnie L [9]+ ♠ 473-7192
Harris Rosa M 473-7192
910Ⓝ Clark Carlos 470-7230
911 Reid Leo [2] ♠ 479-8448
Reid Verna R 479-8448
913 Holcombe Felecia R [7] ♠ 473-2904
915 Warren Jennifer M [5] 479-7309
916Ⓝ Bettis Harold L 380-0242
2051 Lambert Riley L [2] 473-8554
Lambert Paulette 473-8554
2052 Wilkerson Willie F & Adornas [9]+ ♠
2053 Conner Frank T [9]+ ♠ 478-6211
Conner Padraic T 478-6211
2054Ⓝ Hudson Toya N
ⓂMassey Erica
2055 Not Verified
2056 Moore Nicole A [9]+ ♠ . 476-5179
2057Ⓝ Lott Malinda M 478-3608
2058 Dickinson Amelia Q [7] .. 478-9096
Dickinson Erica C 478-9096
2059 Williams Freddie J Jr [9]+
Williams Barbara
2060 Rouse Lester [5]
2061 English Bobbie L [5] 476-1350
2063 Not Verified
2064 Womack Augustus & Alfretta [9]+ ♠
2065 Cox Frankie T [5]
2066 Clements H E [5] 473-7311
2067Ⓝ Quinnie Deola ♠
2069Ⓝ Dickinson Jerome B ♠
2071 Covert Marian A [9]+ ♠ 473-2804
COVERT JACK D 473-2804
+W VICTORY DR INTERSECTS
2101 Malone Alfreda [2] ♠
Malone Cathy N
2103 Johnson Frances [9]+ ♠
Johnson Mary F
2104 Jackson Emmett Jr [9]+ ♠ 471-6581
Jackson Debra E 471-6581
2105 English Synetta S [3] ♠ 473-6579
2107 Dennis Lucille M [9]+ ♠ 476-9676
BUSINESSES 1 HOUSEHOLDS 51

W VICTORY DR (MOBILE)-FROM 2098 VICTORY CT
· ZIP CODE 36606 CAR-RT C002

850 Not Verified
850 Bell Sonal C
Hall Marilyn P [9]+ ♠
852Ⓝ Braithwaite Debra 473-1011
854Ⓝ Witherspoon J 473-6507
855 Massey Robert L Jr [9]+ ♠
Massey Paula T
856 Weeks Robert L [9]+ ♠ .. 473-8420
858 Not Verified
901 Johnson Angelina T [4] ... 470-8475
Johnson Annaneasse L 470-8475
902Ⓝ Gardner Diane 479-3722
903 Dubose Lemoyne M & Ruby [9]+ ♠ 476-6613

TP	Adjoining	Source
✓	✓	R. L. Polk Co.

VIADUCT RD 1996

Patents Trademarks, Copyright Social Security SSI

470-0303
11 S. FLORIDA ST.

ATTORNEYS AT LAW
Alabama State Bar Rules Require The Following In Every Attorney Advertisement. No Representation Is Made That The Quality Of Legal Services To Be Performed Is Greater Than The Quality Of Legal Services Performed By Other Lawyers.

FAX 334-470-0305
MOBILE, AL 36606

VESTAVIA ST (W) cont'd
3318 Vacant
3321-3322 Not Verified (2 Hses)
3327 Williams Edward C & Mary [2] ♠ 456-2611
Shaw Tony 456-2611
3328-3333 Not Verified (2 Hses)
3334 Kidd Loletha [5] ♠ 457-2184
3339 Not Verified
3340Ⓓ Taylor Lula M 457-9652
Taylor Sedric T 457-9652
3344 Butler Ella L [2]
3345 Not Verified
3401Ⓓ Love Theresa 457-3985
3402 Lomax Rev Willie J Jr & Odessa [9]+ ♠ 452-4622
Lomax Odessa R 452-4622
3406 Alexander Lillie R [2] ..457-9322
3407Ⓓ Walker Ametha 330-0212
3410 Hunt Barbara L [9]+ ♠ 457-9985
Hunt Anetra C 457-9985
3411 Washington Michael J [9]+ ♠ 452-2928
Washington Dora B 452-2928
3416 Lucy Richard & Arquanett [5] ♠ 452-3421
3417 Harris Dennis L & Octavia [9]+ ♠ 457-2127
3422 Warnack Russell L & Carrie [9]+ ♠ 456-3836
3428 Blakely Robert L & Rochelle [9]+ ♠ 458-7390
Blakely Ryan P 458-7390
3427 Vacant
3430 Rogers Betty Boone [9]+ ♠ 452-5025
Rogers Byron D 452-5025
3434 West John L & Dorothy [9]+ ♠ 456-9637
3437Ⓓ White K T 457-6431
3438Ⓓ Childers John 457-9936
+BARNES AV INTERSECTS
HOUSEHOLDS 30

VETTER ST -FROM 2113 ST STEPHEN'S RD 1 SOUTH OF ALLISON 260

· ZIP CODE 36617
1810 Williams Milton [9]+ ♠ 478-3575
1812 Arnold Charles S [9]+ ♠ 479-5231
1813 WARREN HOUSE THE (YOUTH CENTER)
1814 Irby Isaac J & Hilda [9]+ ♠ 479-7845
Irby Hilda B 479-7845
1816 Winfield Henry L & Annie [9]+ ♠ 473-5723
1823 Naberts John P & Theresa [9]+ ♠ 478-8224
1851 Leigh Ophelia B [9]+ ♠ 478-8748
Nichols Earl 478-8748
1853 Mc Creary Lorraine C [9]+ ♠ 479-6308
1854 Trotter Frank & Mery [9]+ ♠ 473-7715
1856 Vacant
1857 Montgomery Ollie Jr & Catherine [9]+ ♠ 478-0273
1858 Grimes Edith C [9]+ ♠ 478-3101
1859 Golston Hugh & Rosetta [9]+ ♠ 476-3375
Golston Tiffany 476-3375
1860 Not Verified
1862 Caffey Willie J & Alma [9]+ ♠ 479-8182
Caffey Carol E 479-8182
1864 Daniels Grace S [9]+ ♠ 473-5045
1866 Johnson Isiah & Johnie [9]+ ♠ 473-2065
1871 Raine Josephine J [9]+ ♠ 479-7937
+IRIS AV INTERSECTS
BUSINESSES 1 HOUSEHOLDS 16

VIA ALTA DR -FROM 4258 PANORAMA BLVD SOUTHWEST 1 WEST OF UNIVERSITY BLVD 72

· ZIP CODE 36609
+PANORAMA BLVD INTERSECTS
600 Warren A Katherine [9]+ ♠ 661-2643
601 Not Verified
602 White James E & Edith [9]+ ♠ 661-8415
603 Burns John C Jr & Brenda [9]+ ♠ 661-2686
605 Marlice Richard E [9]+ ♠ 661-8332
607 Vacant
4257 Hocutt Landon C & Peggy [9]+ ♠ 661-7150
4259Ⓓ Papa Delias Thomas A Papadelias Julie L
4260 Bailey Cindy M [4] ♠ ..666-0722
4261 Roberts Curtis L & Peggy [5] ♠ 666-0746
4262 Corbin Eva M [9]+ ♠
4263 Bullock Roy D [9]+ ♠ 661-8727
4264 Norris Wiley M & Christeen [9]+ ♠ 661-2372
4265 Mosley Clinton R & Sherron [9]+ ♠ 661-1729
Mosley Clinton D 661-1729
4266 Brooks Troy N & Marjorie [9]+ ♠ 661-8081
4267Ⓓ Still Gerald T ♠ 660-6188
4300 Rogers [2]
4301 Sewell Richard [2] 661-1179

VIA ALTA DR cont'd
4302Ⓓ Patton Roger E 666-1213
4303 Miller Douglas J [9]+ ♠ 661-1519
Miller Gloria E 661-1519
4304 Simon Catherine D [2] ♠ 661-4437
4305 Cummings Jim S [9]+ ♠ 661-8134
4306 Mancil M R [9]+ ♠ 661-5915
Mancil Mary 661-5915
4307 Spain Pamela M [2] ♠
4308 Not Verified
+VIA CT INTERSECTS
4309 Eagar Ann Eliz [8] ♠ ..661-3744
4311Ⓓ Landis Jerrold D ♠ ..661-7049
4313 Vacant
4314 Blankenship Clyde D & Erma [9]+ ♠ 661-8524
4315 Smith Gerard P & Vicki [9]+ ♠ 666-4041
Smith Vicki D 666-4041
+ALTA CT INTERSECTS
5328 Baker Brian C & Alison [2] ♠ 660-7988
5332 Kantor Albert J & Mary Ann [9]+ ♠ 666-4043
Bazor Cheryl A 666-4043
5350 Braverman Eleanor B [9]+ ♠ 666-8243
5354 Sheffield Alvin & Carol [2] ♠ 666-0298
5355 Evans Wonga M [2] 660-6066
5358 Eckhoff Joan A [4] 666-2897
5359 Not Verified
5362 Lyles Alice M [8] ♠ 666-6022
5363 De Cleene William A & Narda [7] ♠ 661-1697
5367 Godwin Byron I Jr & Linda [2] ♠ 660-1869
5368 Not Verified
5371Ⓓ Vaughn Michael C 661-1190
5375 Roldan Donna T [9]+ ♠ 661-6202
Turnquist Stephanie S 661-6202
5451Ⓓ Rhodes Augusta ♠
Rhodes Jacqueline
+PANORAMA BLVD INTERSECTS
HOUSEHOLDS 42

VIA CT -FROM PANORAMA BLVD SOUTH 72

· ZIP CODE 36609
+PANORAMA BLVD INTERSECTS
600 Not Verified
602 Rice R Ken & Rebecca [2] 602-7314
Rice Rebecca J 602-7314
+VIA ALTA DR INTERSECTS
HOUSEHOLDS 2

VIA IMMACULATA ST -FROM 1119 DE SOTO DR WEST 1 NORTH OF ST MONICA 84A

· ZIP CODE 36605
1851Ⓓ Griffin C L 478-3793
+BISHOP WILMER DR INTERSECTS
1855 Henry Chythlan [2] 478-7604
Henry Betty Jean 478-7604
1857 Pugh Dorothy L [9]+ ♠ 476-4422
Pugh Michael E 476-4422
Pugh Reginald L 476-4422
1903 Jones Darrell J & Emma [2] ♠
1907 Cannon Lequen [9]+ ♠ 479-1592
1909-1911 Not Verified (2 Hses)
1951Ⓓ Thompson E R 471-1727
1953 Not Verified
+BARTRAN CURVE INTERSECTS
1954 Keener John J [9]+ ♠
1955-1956 Not Verified (2 Hses)
1957 Minor Eliza C [9]+ ♠..478-4074
1958 Vacant
1959 Not Verified
1961 Olsen Bernhard E & Lilly [9]+ ♠ 473-6512
+DAUPHIN ISLAND PKWY INTERSECTS
HOUSEHOLDS 16

VIADUCT RD (CHICKASAW)-FROM SHIPYARD ST WEST 5 NORTH OF RAILROAD ST 529B

· ZIP CODE 36611
2 Not Verified
4 Gallo Luigi [9]+ ♠ 456-7517
6 BODDEN'S ROOMS & APARTMENTS 456-7801
16Ⓓ Fali J P 330-0578
6 Not Verified
3-10 Not Verified (7 Apts)
14 Miller Alfred L & D Lynn [8] 457-9392
+RYAN ST INTERSECTS
14 Not Verified
+GULF ST INTERSECTS
16 Wilson T M & Frances [9]+ ♠ 457-9011
150 B & F TERMINAL lumber export 457-1482
500 DELTA HARDWOOD lumber 456-6536
400 CHICKASAW ELECTRIC GENERATING PLANT (ALA POWER) 829-9802
750e MOBILE-CHICKASAW PORT FACILITIES general services 456-7648
750b WORLD PLASTICS manufacturer fiberglass tanks 457-8265

VIADUCT RD (C) cont'd
750 B Not Verified
1100 SOUTHERN IONICS chem co 456-2899
50 WARRIOR & GULF NAVIGATION barge lines 452-6000
750 MOBILE-CHICKSAW PORT AUTHORITY
200 COASTAL MOBILE REFINING CO oil refiners 456-8491
250 Not Verified
300 ALABAMA POWER (garage) 505
+GRANT AV INTERSECTS
1502-1512 Not Verified (3 Hses)
1516a Tucker Monroe & Rebecca [9]+ ♠ 456-4265
1516b Robinson Samuel & Hazel [9]+ 456-6568
BUSINESSES 11 HOUSEHOLDS 21

VICK LA (SEMMES)-FROM MC CRARY RD EAST 1 NORTH OF CARMARY DR 526F

· ZIP CODE 36575
+MC CRARY RD INTERSECTS
9000 Vick J Delano & Jessie [5] ♠ 649-1823
9025Ⓓ Dawson R W Jr 645-9447
9030 Aaron Gerald [5] ♠ 649-9640
9060 Hembree Thomas P Jr & Deborah [5] ♠ 649-5431
9110 Spence Kurt M & Vickie [5] ♠ 649-6163
Spence Vickie 649-6163
9145 Not Verified
+DEAD END
HOUSEHOLDS 6

VICKERS AV (PRICHARD)-FROM 122 ELM ST NORTH 514

· ZIP CODE 36610
611 Mc Duffie Essie L [9]+ ♠ 457-9358
612 Vacant
613-616½b Not Verified (4 Hses)
622 Rabbi Emmitt J [8] 456-6073
Smith Eric L 456-6073
Smith Eva 456-6073
Smith Michel A 456-6073
624 Not Verified
+CHANDLER INTERSECTS
HOUSEHOLDS 8

VICKERS LA -FROM HITT RD SOUTH 393A

· ZIP CODE 36695
+HITT RD SOUTH INTERSECTS
7221 Laursen Kim S & Cheryl [5] ♠ 639-7254
7230 Key Danny & Boyne [3] ♠ 639-1359
7231 Mc Connell Katherine G [7] ♠ 639-1988
7240 Not Verified
7241 Hamill Robert G II & Wanda [7] ♠ 639-1989
Hamill Rob 639-1989
7250 Ramchandani Danny & Bina [2] ♠ 639-5055
7255-7260 Not Verified (2 Hses)
+JONATHAN CT INTERSECTS
7270 Griffin Robert H & Bobbie [4] 633-6119
Griffin Houston 633-6119
7280 Betts Ira M & Julie [2] ♠ 344-7860
7290 Coleman Rayford & Cassandra [2]
7291 Hannon Stephany S [2]
7300 Fassbender John P & Patricia [7] ♠ 633-2548
7301 Sun Eric T & Cheryl [5] ♠ 633-5742
7310 Schneider Richard L & Odile [2] ♠
7311 Not Verified
7320 Ladusch Britt M & Margaret [5] ♠ 633-3094
7321 Imwalle Michael A & Marykara [8] ♠ 633-5609
7330 Gaudin J Gregery & Donna [5] ♠ 633-7244
7331 Dooley Pat & Dotty [3] 633-3665
7340 Alkalay Shlomo & Adina [4]
7341 Sullivan William S & Robin [5] ♠ 633-8581
7350 Not Verified
7350 Greene Jamey
7351 Roberson William K & Anita [4] ♠ 633-6337
7361 Barron Cary A & Kay [3] 633-3322
+ESSEX DR INTERSECTS
HOUSEHOLDS 25

VICKERS (SEMMES)-FROM MC CRARY RD WEST 1 SOUTH OF PAULA DR 526F

· ZIP CODE 36575
9260 Carter Alvin H [7] ♠ ...649-2230
9325 Ellison Thomas E & Dorothy [7] ♠ 649-5417
9300 Garrett Lewis & Margie [7] ♠ 649-1388
9320 Harrell Ellis O & Carolyn [7] ♠ 649-7658
9332 Mathers Charles D & Rosanne [3] ♠ 649-4516

VICKERS RD (SEM) cont'd
9350Ⓓ Perry Bill C 649-9393
9360-bx35 Not Verified (2 Hses)
9439 Prater Jerry L Sr & Clara [5] 649-5443
Prater Clara L 649-5443
9481-bx40 Not Verified (2 Hses)
9655 Vickers Augusta F [3] ♠ 649-2560
9685 Megginson Rev Mitford R & Cleo [9]+ ♠ 649-8796
9515 Mills Sidney F Jr & Ivy [7] ♠ 649-6677
9545 SEMMES PEST CONTROL 649-0528
COUNTRY LIVING CUT & STYLE SHOP beauty salon 649-0528
Mills S Frank III & Carol [7] ♠ 649-0528
9451 Taylor Sam R [9]+ ♠ 649-3283
9601 Dunkin David & Jerre [5] ♠ 649-1178
BUSINESSES 2 HOUSEHOLDS 17

VICKS LA (SARALAND)-FROM 624 CLEVELAND RD NORTH 538

· ZIP CODE 36571
398 Hogwood Jas Tracy [9]+
400 Hogwood Aaron W Jr & Betty [9]+ ♠ 679-1278
403 Staten Alvis D & Alma [9]+ ♠ 675-0156
+NOT OPEN
HOUSEHOLDS 3

VICTOR RD -FROM 1406 CODY RD EAST 1 SOUTH OF OVERLOOK RD 190

· ZIP CODE 36608
6750-6751 Vacant (2 Hses)
6752Ⓓ Lauren-Dine Ken 344-9468
6754 Deputy Dale L & Dawn [9]+ ♠ 343-2609
6755Ⓓ Bilodeau Joyce ♠ 342-8289
6756Ⓓ Shoemaker Gwen 344-4312
6757Ⓓ Langston T 460-2791
6800Ⓓ Dykes Ann ♠
Dykes Alice
6802 Stevenson Thom W & Janice [9]+ ♠
Stevenson Thom W Jr
6803 Not Verified
6805 Vacant
6807 Harbuck Henry R & Jennifer [2] 344-8626
6809 Johnson Francis L [2] ♠
6811 Not Verified
6850 Gartman Wade T & Lynda [9]+ ♠ 342-8022
Gartman David L 342-8022
6851 Hummell C W & Carrie [5] ♠ 343-4290
Park Kendra L 343-4290
Ⓓ Athey Glenn R 343-4290
6853 Miller Harland & Mary [9]+ ♠ 344-1022
Miller Daryl H 344-1022
6855 Lynch David G & Cyndi [9]+ 342-5818
6905 Dickinson Clabe L & Marie [9]+ ♠ 342-3794
Dickinson Rodger 342-3794
6950 Bryant Felecia A [2] ♠ 342-2671
6951 Scott Charles J & Connie [3] ♠ 344-0517
Branton Connie 344-0517
Scott Jason 344-0517
Sanders Verdie L 344-0517
Branton William D 344-0517
6952 Byers John L [3] 342-9972
6954 Jarrell Craig S & Sheila [9]+ ♠ 344-5251
6962 Boutwell Mae Bell [3] ♠ 343-9254
Steiner George E 343-9254
7002 Horn Wilburn & Augustine [3] ♠ 460-3188
White Bessie 460-3188
7003 Howard Floyd & Alice [3] ♠ 344-8897
Howard Donald 344-8897
7005 Litton Thomas L [9]+ ♠ 344-4675
Litton Tascha 344-4675
7006 Bathgate Stephen E & Ann [4] 343-3986
Bathgate Stephen E Jr 343-3986
7014 Tillary Kenneth J [3] 342-6918
7015 Stuard Joe B & Micelle [2] 342-5330
+CODY RD INTERSECTS
HOUSEHOLDS 27

VICTORIA DR -FROM 7705 AIRPORT BLVD SOUTH 193A

· ZIP CODE 36695
359 TOWN & COUNTRY ANIMAL HOSPITAL 633-7387
363Ⓓ Smith Johnny
350 Tagert Edw James & Billie [4] ♠ 639-1985
+NOT OPEN
BUSINESSES 1 HOUSEHOLDS 2

VICTORIA PL E -FROM 6413 N WAVERLY WEST 1 NORTH OF ZEIGLER 190A

· ZIP CODE 36608
+VICTORIAN PL S INTERSECTS

E VICTORIA PL cont'd
908 Perkins Janet K [5] ♠ ..460-2438
912 Hembree Glenn A & Athena [7] ♠ 342-8921
+NORTHWOOD CT INTERSECTS
913 Bray Joe Ann [7] ♠ 344-2819
916 Not Verified
+WAVERLY DR INTERSECTS
917 Dees Joel E & Kim [2] ♠ 343-5480
921 Sullivan Joe M & Clyde [2] ♠ 344-7310
HOUSEHOLDS 6

VICTORIA PL S -A CONTINUATION OF MIDDLE RING RD 1 WEST OF ZEIGLER 190A

· ZIP CODE 36608
+MIDDLE RING RD INTERSECTS
6400 Walters Samuel P [5] ♠
6404 Marvin Harold A & Patricia [2] ♠ 343-8038
6408 Not Verified
6412 Gray [2]
+VICTORIA PL EAST INTERSECTS
6413 Vacant
6416 Franklin [2]
6420 Not Verified
6421 Jacobs Glenn D & Sandy [5] 342-0172
6425 Logsdon Phyllis A [7] ♠ 343-5540
6433 Not Verified
6500 Gully [5]
6501 Hellmann Bruce & Jessie [7] ♠ 341-1195
6504 Clay David M & Pamela [7] ♠ 342-0112
6505 Not Verified
6508 England Anne L [7] ♠ 342-6367
6509 Not Verified
6512-6516 Vacant (3 Hses)
6517 Godfrey Lisa J [2] 343-5862
+OAK POINT CT INTERSECTS
850 Not Verified
+WINDROCK CT INTERSECTS
854 Patrick Thomas P & Pamela [4]
855 Wilson La Nelle G [7] ♠ 344-1031
Wilson Eugene Mc 344-1031
901 Not Verified
+E VICTORIA PL INTERSECTS
HOUSEHOLDS 19

VICTORY AV -FROM JESSIE ST NORTHEAST 1 NORTHWEST OF 1ST AV 76

· ZIP CODE 36617
+JESSIE ST INTERSECTS
2450 French James L [9]+ ♠ 457-4941
Beverly Gwendolyn 457-4941
Beverly Chandra X 457-4941
2454 Not Verified
2457 Stevenson Rev Jesse L & Ilue [9]+ ♠ 452-3020
2462 Wax Raymond & Arcola [3] ♠
2467 MOUNT HEBRON BAPTIST CHURCH 457-0724
2468 Mc Call Lizzie Ellen [9]+ ♠ 456-9786
2502 Dortch Daniel & Janice [9]+ ♠ 456-0526
2503 Portis Robert Jr [9]+ ♠
2505Ⓓ Jordan William C & Elizabeth ♠ 457-9964
Jordan Elizabeth J 457-9964
2506 Stephens Gracie M [9]+ ♠ 457-6227
2508 Hudson Bama G [9]+ ♠ 457-5133
2511 Jones Frank A [9]+ ♠ 452-2362
2512 Gray Angela [9]+ ♠ 452-5827
Gray Hattie B 452-5827
2515 Pettaway Marie W [9]+ ♠ 457-3711
2516 Winchester Louis D & Pearl [9]+ ♠ 452-5710
2519 Vacant
2522 Brewer Charlie Jr & Sandra [7] ♠ 456-3525
2523 Pettaway Albert [9]+ ♠
2526 Alexander Samuel Jr [4] 456-7849
Thomas Annie P 456-7849
2530-2537b Not Verified (5 Hses)
+NOT OPEN
BUSINESSES 1 HOUSEHOLDS 22

VICTORY AV (PRICHARD)-FROM 1816 ST STEPHEN'S RD SOUTH 505

· ZIP CODE 36610
1611 Witherspoon Katie L [9]+ 457-8890
Witherspoon Cannise ..457-8890
1614 Not Verified
1616 Davis Rufus M Jr & Mary [9]+ ♠ 452-3192
1622-1707 Not Verified (2 Hses)
1711 Mullen Dean [8]
1713 Banks Mary E [5] ♠ ..452-4912
Banks Donta L 452-4912
1717 Frieson Susan M [2]
Frieson Richard L
Frieson Quinton C
1723 Adams Lettie M [9]+ ...452-4743
Adams J C 452-4743
Adams Michael A 452-4743
1810 Not Verified
1814 Anderson Frank V & Vonnie [4] 456-3360

TP	Adjoining	Source
-	✓	R. L. Polk Co.

CANAL ST 1996

3069 Dauphin St.
Midtown Mart

1-800-432-2712

Mobile, Alabama
(334) 342-5078

Randall W. Peake - Owner
(334)344-5491
FAX (334)344-8317
4027-C Airport Blvd.
Mobile, AL 36609

☐ BANNERS
☐ SIGN FRAMES
☐ BOAT LETTERING
☐ COMPANY LOGOS
☐ DECALS & LABELS

☐ REAL ESTATE SIGNS
☐ ARCHITECTURAL SIGNS
☐ VEHICLE GRAPHICS & LETTERING
☐ WINDOW GRAPHICS & LETTERING
☐ READY-TO-APPLY VINYL LETTERING

☐ SAFETY SIGNS
☐ TRAFFIC SIGNS
☐ BUILDING SIGNS
☐ MAGNETIC SIGNS
☐ TRADE SHOW SIGNS

SIGNS NOW
THE ORIGINAL ONE DAY HI-TECH SIGN CO.

CANAL ST cont'd
+LESESNE INTERSECTS
1850 Luetke Cedric V [9]+ ♠ 473-8897
1851 Vacant
1852 Mc Ilwain Pat H [9]+ ♠ 478-7885
1853Ⓜ Chambers Cathy 471-6683
1854 Dixon Henry Monroe & Gertrude [9]+ ♠ 473-6555
1855 Estelle Hewell [2]
1857 Vacant
1859 Calhoun Lorraine S [9]+ ♠ 471-4640
Robinson Viola 471-4640
1861 Vacant
+RICKARBY INTERSECTS
1900 RICKARBY PARK
1905 Not Verified
1907 Sealy Lawrence [2] ♠ 476-4755
Bettis Gertrude 476-4755
1909 Hunter Abe Jr [5] ♠ ..476-4385
1911 Vacant
+CHEROKEE INTERSECTS
1954Ⓜ Williams Howard ♠
1956 Johnson Charles [9]+ ♠ 476-4695
Johnson Mildred 476-4695
1957 Bonham Robert & Toni [9]+ ♠ 479-5544
1958 Saulsberry Edna [9]+ ♠ 479-2740
1959 Franklin Bernadine [7] ♠ 476-5160
1960 Du Cloux Minyon L [9]+ ♠
Ducloux William K
1961 Bryant Richard [7] ♠ ..471-3027
Bryant Maurice 471-3027
+RUTH INTERSECTS
1962 Mallory Beatrice S [9]+ 471-4966
Rivers Gloria J 471-4966
1963Ⓜ Nelson Rylandanisha 471-6554
Deese Devery A 471-6554
1965 Costello Corrine L [2] ♠ 473-5554
Brookins Songa 473-5554
1967 Tinsley Mary W [2] ♠ 473-7085
Trotter Byron D 473-7085
1968a-1969b Vacant (2 Hses)
+DAUPHIN ISLAND PKWY INTERSECTS
BUSINESSES 9 HOUSEHOLDS 29

CANAL ST (CHICKASAW)-FROM 31 GULF ST EAST 4 NORTH OF SHIPYARD 529B

· ZIP CODE 36611
1 Bramblett Ruby [8] ♠ 456-6492
2 Bramblett Donald E & Carol [2] 457-8996
Bramblett James B 457-8996
3 Oglesby Jerry D & Brenda [9]+ ♠ 452-8779
6 Callen Paul C [9]+ ♠ 458-6991
9 Wells Jon T & Lizelli [9]+ ♠ 457-3002
10 Not Verified
+BODDEN CT INTERSECTS
13-14 Not Verified (2 Hses)
+GULF ST INTERSECTS
15 Not Verified
16 Stephens Charles A & Mattie [5] ♠ 452-4990
+SOUTHERN ST INTERSECTS
HOUSEHOLDS 10

CANDIA CT -FROM VISTA RIDGE WEST 298

· ZIP CODE 36693
5541 Not Verified
5544 O'Brien John P [6] ♠ .661-6479
O'Brian Angela P 661-6479
5545 Mc Laurin Eddie & Brenda [3] 661-6386
Mc Laurin Brenda 661-6386
5548Ⓜ Maundle Tom
Mundle Becky
5549 Barton Jeff D [3] ♠ 666-3463
5600 Walley Anthony L & Charise [3] 666-3843
5601Ⓜ Tinkham Douglas L ♠ 666-6238
Tinkham Jana B 666-6238
5604 Holley Rachel [5] ♠
5605 Holder David B & Lynda [3] ♠ 666-4146
Holder Lynda M 666-4146
5608 Hulak Dennis & Rebecca [9]+ ♠ 661-2340
Hulak Rebecca R 661-2340
5609 Tippit Keith B [6] ♠ 666-7713
Tippit Jean D 666-7713
5612 Jefcoat Lomar [4] ♠
5613Ⓜ Rice Reginald R ♠
Rice Dinah F
5616 Smart Nigel D [9]+ ♠ .661-6921
Smart Heather L 661-6921
5617 Jarman Miram C [9]+ ♠ 660-0133
5620 Ardis John W Jr & Melody [9]+ ♠ 661-5096
5621 Murray Tammy [2] 660-6178
5624 Hendrich J Michl & Betty [9]+ ♠ 666-3399
Hendrich Betty G 666-3399
5625 Sandley Bobby D & Tennie [9]+ ♠ 666-3090
Sandley Tennie B 666-3090
5628 Bryant Henry T & Sandra [3] ♠ 602-0961
Buyant Kimberly M 602-0961
5629 Jefcoat Stewart D & Donna [7] ♠ 661-1669

CANDIA CT cont'd
5632 Gray Clifton L [5] ♠
5633 Dumas Joe V [5] ♠ 660-9449
Dumas Marcia J 660-9449
5636 Not Verified
5637 Fondren James F & Lesa [8] ♠ 661-2459
5641 Dom Martha [3] ♠ 661-0952
+NOT OPEN
HOUSEHOLDS 26

CANDLE LIGHT CT -FROM 1121 WILLIAMSBURG DR WEST 393A

· ZIP CODE 36695
+WILLIAMSBURG DR WEST INTERSECTS
6700-6704 Not Verified (3 Hses)
6705 Medick Jim & Vickie [2]
6708 Not Verified
+HANGING LANTERN CIRCLE INTERSECTS
6709 Posey Steven M & Lynee [4] ♠ 639-9642
6713 Summer Robert M & Kathy [9]+ ♠ 639-0139
6717 Vacant
6721 Upton Mark J & Lauren [4] ♠ 633-8675
6720 Foropoulos Efthemios L & Mary [7] ♠
Foropoulos Caillope E
Foropoulos Maria L
6724 Mitchell Jim M & Amy [4] ♠ 633-6507
6725 Goss Monty F & Karen [6] ♠ 639-1963
+NOT OPEN
HOUSEHOLDS 11

CANEBRAKE CT N -FROM CANEBRAKE RD NORTH 1 WEST OF HILL CREST RD 93

· ZIP CODE 36695
+CANEBRAKE RD INTERSECTS
1808 Sweatt H David [2] ♠ 660-0500
1821Ⓝ Dyer Arlene M ♠ 661-0912
HOUSEHOLDS 2

CANEBRAKE CT S -FROM CANEBRAKE RD SOUTH 2 WEST OF HILL CREST RD 93

· ZIP CODE 36695
+CANEBRAKE RD INTERSECTS
1921 Boudreau F T III & Susan [4] ♠ 661-4480
Boudreau Susan Z 661-4480
HOUSEHOLDS 1

CANEBRAKE RD -FROM HILL CREST RD WEST 1 SOUTH OF TOKENEAK TRL 93

· ZIP CODE 36695
+HILLCREST RD INTERSECTS
6400 Batson John A & Pam [9]+ ♠ 661-8319
6401 Myers Larry T & Mary [2] ♠ 653-9202
6408 Russell John R & Theresa [3] ♠ 660-9014
+CANEBRAKE CT N INTERSECTS
6409 Irvin Ralph Lee & Karla [4] ♠
6417 Zampieri J Michl & Debra [5] ♠ 660-9090
6424 Byrd Gerald H & L Elaine [9]+ ♠ 661-8742
6425 Wiley Dan G & Charlene [9]+ ♠ 666-4833
Ⓜ Butera Philip J 633-3033
6437 Dow Michael C & Patsy [9]+ ♠ 666-0617
6440 Beck Leland E [4] 661-9052
6449 Clark Jack & Louise [9]+ ♠ 666-4426
Clark Terry Wayne 666-4426
6456 Byrd Jack & Gilda [4] ♠
Byrd Gilda W
6457 Crow Cecil D Jr [4] ♠ 666-8890
White-Spunner Suanne 666-8890
6465 Pierpont Harry F & Eleanor [2] ♠ 660-7931
6472 Gibbs Ferrill L & Linnie [9]+ ♠ 661-0363
Gibbs Ferrill L Jr 661-0363
6501 Donnell Robert M & Cynthia [7] ♠ 666-1950
+CANEBRAKE CT S INTERSECTS
+DEAD END
HOUSEHOLDS 16

CANSLER DR -FROM N FREEMONT DR WEST 1 WEST OF KNOLLWOOD DR 172

· ZIP CODE 36609
5854 Habib Samad A & Janet [4] ♠ 661-9251
Habib Jaleh 661-9251
Habib Katrina 661-9251
5855 Giannini Louis R & Nell [9]+ ♠ 668-1280
Coale Pamela L 666-1280
5858 Farr Robert & Joyce [3] ♠ 661-9630
5859 Sharp John L & N Jane [9]+ ♠ 660-1118
Sharp Doug W 660-1118
5862 Reeves Ernie J & Juanita [9]+ ♠ 666-2138

CANSLER DR cont'd
Reeves Juanita K 668-2138
5866 Williams Charles W & Nan [9]+ ♠ 661-8804
5867Ⓜ Casto Samuel J ♠
5870 Bromley John E [8] ♠ 660-9862
Bromley Edwina C 660-9862
5871 Miller Larry F [8] ♠ 666-8242
Miller Pamela 666-8242
5874 Ellis William K & Carole [9]+ ♠ 666-6405
Ellis Christopher M 666-6405
Ellis Carole S 666-6405
5900Ⓜ Abreo Larry
5901Ⓜ Alberts Clinton L
5904 Faulken Berry Mary E [8] ♠ 661-4724
5905 Mc Kaig Rev Arthur C & Rose [9]+ ♠ 661-3751
5908 Collum C Cecil Jr & Mary [9]+ ♠ 666-4422
5909 Morris Charles [2] ♠
Morris Lisa J
5912 Faulkenberry Daisy [9]+ ♠ 666-4561
5913Ⓜ Noletto Ray Jr 661-1927
Noletto Jenny 661-1927
5916 Glisson William J & Joan [9]+ ♠ 666-6794
Glisson Leslie C 666-6794
5917 Lee Donald R & Cynthia [6] ♠ 666-6568
5920Ⓜ Dickerson Steve N 666-4632
5921 Martin Terrance W & Rosemary [9]+ ♠ 666-0480
5924 Crow Karl L & Trida [3] ♠ 660-0482
Crow Darren A 660-0482
5928Ⓜ Moody J David ♠ 602-1040
5932 Yost Stephen B & Janet [9]+ ♠ 666-1888
Yost Janet E 666-1888
Yost Stephen B Jr 666-1888
+NOT OPEN
HOUSEHOLDS 25

CANTERBURY RD (MOBILE COUNTY)-FROM 4820 NEVIUS RD NORTH 4 WEST OF US HWY 90 203

· ZIP CODE 36619
+S ROSEMERE DR INTERSECTS
4548 Sullivan Charles C & Wanda [5] ♠ 550-0259
4538 Bender William R [5] ♠ 666-5667
4470 D & D CATERING 661-1522
4492 Battles Walker W [5] ♠ 666-8912
4497 LAREMAN TRAILER PARK 653-1919
4501 Lots
Scott Pearl P [5] ♠ 651-1285
4497 1 Vacant
3 Pages Larry E & Cindy ♠ 660-1959
4 Ryan Steve 666-0996
7 Barnes Evelyn 666-1692
8-9 Not Verified (2 Apts)
2 Cockrell Jack Sr 661-6933
4497 Not Verified
4488 Holland Margaret P [5] ♠ 661-0021
Deakle Cythia S 661-0021
Deakle John R 661-0021
4493 Childree Wade M & Florence [5] ♠ 661-0794
4470Ⓜ Driver Mary A ♠ 661-1522
Boykin Carlos E 661-1522
+S WINDY HILL CIR INTERSECTS
BUSINESSES 2 HOUSEHOLDS 14

CANTLEY BLVD (SARALAND)-FROM 4129 LAFITTE RD WEST 1 NORTH OF KALI-OKA RD 528

· ZIP CODE 36571
7016 Wells Bruce A [5] 675-4205
7026 Not Verified
7027Ⓜ Dixon Charles M Jr ..675-7536
7031 Wright Wesley W & Debra [5] ♠ 675-2026
Wright Douglas A 675-2026
7041 Powell John D & Reecie [5] ♠ 675-8685
7074 Not Verified
+KINGSTON CT INTERSECTS
+NOT OPEN
HOUSEHOLDS 6

CAPE DR (SARALAND)-FROM SPACEVIEW DR SOUTHWEST 1 EAST OF RICE RD

· ZIP CODE 36571
+SPACEVIEW DR INTERSECTS
7150 Coleman [2]
7160 Madden Richard [4] ♠ 675-5777
7163 Stokes J Ronnie [9]+ ♠ 675-2767
717D Clinton Jack R Jr & Karen [5] ♠ 675-8984
7187 Baker Timothy P & Robin [4] ♠ 675-8014
Wood Kris M 675-8014
720C Patrick W Mark & Kelly [5] ♠ 679-0177
7211 Not Verified
7225Ⓜ Herring Steve 675-9383
7230 Bagley Doug E [5] ♠ .675-8941
+KALI-OKA RD INTERSECTS

CAPE DR (S) cont'd
HOUSEHOLDS 9

CAPITAL DR -FROM COTTAGE HILL NORTH 98A

· ZIP CODE 36695
2321Ⓜ Trippe Reba N ♠ 633-9721
2340 State Glen D & Rebecca [4] 633-4763
2347 Griffis James R & Ellen [3] 633-8648
2365 Trippe John & Annette [2] ♠ 633-7247
2395Ⓜ Trippe G E
2400 Lane Donnie R ♠ 639-0831
2425 Not Verified
8625 Trippe David W & Vicki [4] ♠ 633-9721
HOUSEHOLDS 7

CARDINAL DR E -FROM 1502 EAGLE DR SOUTHWEST 1 WEST OF MICHIGAN AV 63

· ZIP CODE 36605
1750 Vacant
+RAVEN DR INTERSECTS
1802 Massey Charles T [2] .476-4794
1803Ⓜ Coleman Delores L ..479-5099
1805 Vacant
+ALBATROSS DR INTERSECTS
1806Ⓜ Lomax Disa 476-4889
1810-1812 Not Verified (2 Hses)
1816 Odom Rosa L [9]+ 479-1397
1819-1820 Not Verified (2 Hses)
1821 Abrams Louise [4] 476-9481
1822 Bishop Georgia [9]+ 479-3567
1823Ⓜ Jones Jovita 476-7092
1825 Not Verified
1850 White Elmira [9]+ 479-6175
1860 Nored Denise M [4] 476-9957
1862 Not Verified
1865 Wesley Ruthline [7] 476-3038
1869 Not Verified
1871Ⓜ Godfrey Brenda J 479-1354
1872 Not Verified
1873Ⓜ Massey Ethel 473-1896
1875 Mc Invale Winnie B [9]+ 479-2941
+FLAMINGO DR INTERSECTS
+BOBOLINK DR INTERSECTS
1902Ⓜ Mc Cants Amanda 476-2840
1906 Vacant
1908 Not Verified
1910Ⓜ Hansberry Marva J ...479-1629
Mc Cants Timothy J ...479-1629
+FLAMINGO DR INTERSECTS
1914 Horton Julius C [9]+ ...478-5059
1919 Not Verified
+GOLD FINCH DR INTERSECTS
1924 Vacant
1925-1926 Not Verified (2 Hses)
1927 Jackson Carolyn E [2] 476-0318
1928 Not Verified
1929Ⓜ Morgan Guenevere ...478-8651
+HERON DR INTERSECTS
1950 Busby Tschanavia A [2]
1951 Nelson Anna J [7] 476-0164
Nelson Eric J 476-0164
1953 Not Verified
+IBIS DR INTERSECT
1962 Not Verified
1963Ⓜ Pritchett N M 479-4818
1964 Not Verified
1965 Jeffers Linda A [2] 471-4762
+EAGLE DR INTERSECTS
HOUSEHOLDS 40

CARDINAL DR W -FROM 1502 EAGLE DR NORTHWEST 1 WEST OF MICHIGAN AV 63

· ZIP CODE 36605
1500 Williams Cheryl [6] 476-5833
1501-1502 Vacant (2 Hses)
1503-1504 Not Verified (2 Hses)
1505 Gentry Mary [9]+ 473-7324
1506 Rembert Pamela [2] 479-3692
+WOOD PECKER INTERSECTS
1507 Parmer Charles L [9]+ 478-9283
1508 Not Verified
1509 Vacant
1510 Not Verified
1511Ⓜ Wiggins Mary
1513 Mitchell Cora H [9]+ ...473-3319
1515 Vacant
+TITMOUSE DR INTERSECTS
1551 Sewell Ruben [9]+ 473-5425
1552 Not Verified
1553 Draine Michael [2] 479-7695
1554-1560 Not Verified (4 Hses)
+WARBLER DR INTERSECTS
1600-1605 Not Verified (5 Hses)
1606 Holland Marie [9]+ 479-4038
1607Ⓜ Etheridge Michael 470-0782
1608 Not Verified
1609Ⓜ Richard Alice 476-0428
1610 Not Verified
1612 Vacant
1614-1650 Not Verified (3 Hses)
1651Ⓜ Rios Shiela 450-0740
Rios Robin R 450-0740
1652 Pugh Elizabeth [5] 471-2929
1653 Not Verified
1654 Mumford Nellie M [3] ..476-3526
1655 Not Verified
1656 Pharr Mary A [6]
1657Ⓜ Busby Valencia
1658 Stallworth Clara [9]+ ...479-8877
1660 Cannon Rose M [6] 476-4088
1664 Not Verified
1666 Vacant
1676 Not Verified
+WARBLER DR INTERSECTS
1700-1701 Not Verified (2 Hses)
1702 Vacant

W CARDINAL DR cont'd
1703 Not Verified
1704 Anderson Essie [9]+ 473-0327
1705Ⓜ Jackson Daniel 473-6417
Jackson Clintona T 473-6417
1707Ⓜ Jones Esther 478-0914
+THRUSH INTERSECTS
1751-1752 Not Verified (2 Hses)
1753 Vacant
1754Ⓜ Forney Bertha 476-8097
1755Ⓜ Powell Elbert C 476-6855
Powell Adrienne M 476-6855
1756 Vacant
+STARLING INTERSECTS
1761 Vacant
1763Ⓜ Sank Kimberly 450-0556
1766 Vacant
1768 Harris Clyde A & Danita [7] 471-8036
Harris Danita D 471-8036
Harris Derrick 471-8036
+RAVEN DR INTERSECTS
1800-1801 Not Verified (2 Hses)
1958 MAYSVILLE COMMUNITY CENTER 476-6425
1962 Not Verified
1963 Orlandi Anne E [6] 478-1553
1964-1965 Not Verified (2 Hses)
+EAGLE AV INTERSECTS
BUSINESSES 1 HOUSEHOLDS 60

CAREY HAMILTON RD (THEODORE)-FROM MAIN ST SOUTH 1 EAST OF BELLINGRATH RD 208A

· ZIP CODE 36582
6829 Not Verified
6830 Barnickel Arvilla A [5] .653-8202
6840Ⓜ Boudreaux Harold ♠ 653-7955
6850 Collier Billy R & Desiree [2] ♠
Derwin Allen
6860 Partain Jerry L [2] ♠
6870 Seamon Donnie [2] 653-7114
6875Ⓜ Boykin Rickey 653-7152
6880Ⓜ Patterson Daniel B ...653-9914
6890 Bosarge Wilber L & Louise [2] 653-1186
6901 GREEN MEADOWS APARTMENTS 653-6220
1 Browning Julia D [9]+
2 Tower Angela J [2]
3 Montoyce Donna F [2]
4 Grant Ruth [2]
5Ⓜ Anderson Catherine 653-8170
6 Not Verified
7Ⓜ Charest Mary 653-7497
8Ⓜ Woodson D 653-7325
9Ⓜ Smith Gwendolyn ..653-8951
10 Not Verified
11 Holland Dana M [2]
12 Caine Susan B [2] 653-1892
13Ⓜ Lee Maria 653-9456
14Ⓜ Smith Jennifer 653-4493
15Ⓜ Westbrook Glenda L 653-9524
16 Wait Clayton R & Nicole [2]
17 Vacant
18 Mc Call Brenda L [2]
19Ⓜ Wait Nichole 653-0565
20Ⓜ Jones Evelyn 653-0149
21 Not Verified
22Ⓜ Slick C 653-4987
23 Ory Matthew J & Joycelynn [2]
24Ⓜ D'Antoni Marleen .653-7369
25 Sullivan Michelle R [2]
26-27 Vacant (2 Apts)
28Ⓜ Cochran Ricky 653-8952
29 Not Verified
30 Bearden Sandra V [2] 653-4014
31 Overton Wanda [3]
32 Kirkland Lisa M [2] 653-4047
33 Odom Buiar B [2]
33 Byrd Andrew J
34Ⓜ Williams Rashard .653-1451
35Ⓜ Dunlap Betsy 653-1295
36 Sproul Helen J Ⓜ .653-1910
37 Williams Ricky & Lottie [2] 653-1451
38Ⓜ Garris Jessica 653-9473
39 Thompson Vernell [2] 653-4375
40Ⓜ Williamson Pat 653-8670
41 Not Verified
42 Pasley Shirley T [2] 653-0355
43 Not Verified
44 Trotter Ronnie B & Mary [2]
45 Henderson Gaylor J & Cheryl [4] 653-7211
46Ⓜ Wiggins Florence .653-6812
47 Not Verified
48Ⓜ Jordan Wendy 653-5631
49-50 Not Verified (2 Apts)
51 Evans Mattie [5] 653-7800
52Ⓜ Mc Ginn Sonja 653-6341
53-54 Not Verified (2 Apts)
55 Broadus Brenda [2] 653-8702
56 Not Verified
57Ⓜ Voughture Lester .653-6582
58 Thompson Janice [2] 653-5987
58 Thompson Angelicia M 653-5987

TP	Adjoining	Source
-	✓	R. L. Polk Co.

GULF ST 1996

VANS PHOTO, INC. ...because you can see the difference 479-6575

GROVER AV (P) cont'd
54 PRICHARD CITY WATER WORKS & SEWER BOARD 457-9786
+BAY BRIDGE RD INTERSECTS 517
+WILL JOHN INTERSECTS
59 Not Verified
63Ⓜ Law Earl ♠ 452-8069
Hinton Patrick 452-8069
64 Finkley Andre J [2] ♠ 456-4653
65 Not Verified
68 Brown Sandra K [5] ♠ 452-1404
69 Gray Claudia M [6]+ ♠ ..457-6346
Gray Alranita M 457-6346
72Ⓜ Beck Tamica 330-0870
75Ⓜ Mose Robert Lee 457-1476
76 Russell Patricia A [6]+ ♠ 452-9785
79 Not Verified
82 Labyzon Melvina T [6]+ ♠
86 Not Verified
93 Ruffin Charles E & Massie [6]+ ♠ 456-9683
Ruffin Minnie G 456-9683
96 Mc Pherson Robert W & Ruby [6]+ ♠ 452-8376
99 James Margaret A [2] 452-8255
James Rhonda M 452-8255
+MEAHER INTERSECTS
BUSINESSES 2 HOUSEHOLDS 17

GUINEVERE DR -FROM FAIRLAND ST NORTHWEST 204
· ZIP CODE 36619
+NUMBERS IRREGULAR
5076-6019 Not Verified (2 Hses)
5089 Dressler Robert B & Emily [5] ♠ 661-2823
5115 Barrick Jeffrey Scott & Karen [5] ♠ 666-7092
+KING ARTHUR DR INTERSECTS
5127 Bohannon Percy [2]
5133 Not Verified
5144 Lynn David R & Denise [2] ♠ 661-1646
5145 Pennington Gary L & Patricia [5] ♠ 666-5096
5153 Horton Miriam T [5] ♠ 660-8381
Turner Miriam C 660-8381
5146 Mc Donald W Patk & Priscilla [4] ♠ 661-1031
5150 Hawkins Thomas E & Sandra [6] ♠ 661-6338
Hawkins Thomas Jr 661-6339
5162 Young Harvey G & Nellie [5] ♠ 661-5164
+NOT OPEN
HOUSEHOLDS 12

GULF DR -FROM 909 W GULF TERRA DR EAST 1 NORTH OF GULF TERRA DR S 184
· ZIP CODE 36605
2452Ⓜ Pritchett Richard J & Lois
2453 Anderson Grant E & Frances [6]+ ♠ 479-7267
2454 Not Verified
2455 Mills Stephen G & Sherry [2] 476-7671
2456 Not Verified
2457 Sprinkle Earl G [2]+ ♠ 473-2471
2458 Hale Evelyn [6]+ ♠ 473-1840
2459 Mc Gill Edna [6]+ ♠ ..479-6930
Mc Gill Melvin 479-6930
2460 Hall Cole L & Helen [7] ♠ 476-6362
+GULF TERRA INTERSECTS
HOUSEHOLDS 9

GULF FIELD DR E -FROM 1700 N GULF FIELD DR SOUTH 1 EAST OF CENTRAL DR 63
· ZIP CODE 36605
+GULF FIELD DR INTERSECTS
1300 James Charlie L & Iola [5] ♠ 473-7277
James Nicole 473-7277
1301 James Charlie C & Ameatter [6]+ ♠ 476-0725
James Brent E 476-0725
1303 James Rayford [6]+ ♠ 473-6392
1304 Not Verified
1306 Hicks Willie M [6]+ ♠ 479-7993
1307 Edwards Elizabeth P [2] ♠ 476-8105
Peoples Joanne 476-8105
1308 Avery Carl D [6]+ ♠ ..479-3241
Bond Venetia M 479-3241
1309 Cole Albert [6]+ ♠ 479-3315
1310Ⓜ Kirksey Earnest ♠ 478-4919
1311 Sullivan Charles [6]+ ♠ 476-4131
Pettway Kelvin 476-4131
1312 July Howard M & Joyce [6]+ ♠ 476-4708
July Michael T 476-4708
1313 Mosley Charles N & Cora [6]+ ♠ 473-6318
Mosley Valerie E 473-6318
1314 July Lonnie A & Brenda [6]+ ♠ 476-5997
July Jakartha V 476-5997
1350 Mc Corvey Fannie M [6]+ ♠ 476-0365
Edwards Jacqueline Y 476-0365
1351 Gilmore Rufus J & Voncile [8] ♠
1352 Hodges James Jr & Bertha [6]+ ♠ 476-3603
1353 Stallworth Martha [6]+ ♠

E GULF FIELD DR cont'd
1354 Brown Lena [2]
Brown Rhonda
1355 Leland Leroy & Lela [6]+ 478-9729
Leland Jerome 478-9729
Leland Sharon 478-9729
Leland Lanete 478-9729
1356 Hunter Cleo B & Lou [6]+ ♠ 478-7055
Farley Hubert Jr 478-7055
1357 Hall Jessie J [6]+ ♠
1358 Not Verified
+NOT OPEN
HOUSEHOLDS 22

GULF FIELD DR N -FROM 1300 E GULF FIELD DR WEST 53
· ZIP CODE 36605
1700 Not Verified
1702 Vacant
1704 Not Verified
1706 Carpenter Bryant D [6]+ ♠ 471-1309
Carpenter Thelma J ..471-1309
1707 Mathews Roy S [6]+ ♠
1708 Whitaker Shonn [2] 473-4711
1710 Locke Harold S & Shirley [6]+ ♠ 479-2182
Williams Joyce P 479-2182
1712 Parker James W & Lula [6]+ ♠ 478-6971
1714 Not Verified
+W GULF FIELD INTERSECTS
+MARYVALE ST S INTERSECTS
HOUSEHOLDS 8

GULF FIELD DR W -FROM 1714 N GULF FIELD SOUTH 1 WEST OF CENTRAL DR 63
· ZIP CODE 36605
1301 Sullivan Reginal L [6]+ ♠ 473-5593
1302 Carson Sarah V [6]+ ♠ 476-1260
1304 Vacant
1305 Boyd Orlando L & Sharon [6]+ ♠ 479-3417
1306 Young Walter H [6]+ ♠ 471-3925
1307 Carroll Mattie B [6]+ ♠ 450-0918
Carroll Carlos A 450-0918
1308 Kirksey Quillar J Jr & Lillie [6]+ ♠
Kirksey Corette P
1309 Husband Joreta [2] ♠ 478-5785
1310 Matthews Leon S & Beverly [5] ♠ 470-0543
1311 Not Verified
1312 Simmons Jacqueline [2] 478-7649
1313 Vacant
1314 Turner Irene G [7] ♠ ..473-8864
Turner Barry 473-8864
Turner Gwendolyn T ..473-8864
1315 Vacant
1350 Mc Campbell John D & Sandra [6]+ ♠ 478-4324
Grimes Rosa Lee 478-4324
1351 Harrell Donald Ray [6]+ ♠ 471-2391
1352 Vacant
1353Ⓜ Jones E L 476-0859
1354 Not Verified
1355 Vacant
1356 Cherry U L & Loretta [6]+ ♠ 478-1393
Cherry Kenya L 478-1393
1357 Hayes Lillie [6]+ ♠ 476-0119
1358 Kimbrough Robert B & Sheila [6] ♠ 471-4592
Campbell Tonya 471-4592
Kimbrough Charita N ..471-4592
1359Ⓜ Bell Ruby ♠ 478-9413
Kennedy Beverly 478-9413
1360 Not Verified
1361 Vacant
1362Ⓜ Lee Kimberly D 479-6546
1363 Not Verified
1364 Greene Brenadine [4] ..479-2018
Greene Tomeshia D ..479-2018
1365 Not Verified
1366 Williams Cleveland Jr [6]+ 479-1386
Williams Sonja 479-1386
1367 Hunter Willie P & Elizabeth [6]+ ♠ 478-5019
Hunter Daphne L 479-5019
1400 Vacant
1401 Kirksey Darnell & Doris [6]+ ♠ 476-1604
Kirksey Karen D 476-1604
1402 Giles Shanda M [2] 476-6358
1403Ⓜ Knight Louis Sr 479-5060
1404 Vacant
1405Ⓜ Whitsett Voncille B
1406 Not Verified
1408 Harris Mary W [4] ♠ ..479-4074
Clay Johnny 479-4074
+NOT OPEN
HOUSEHOLDS 30

GULF ST (CHICKASAW)-FROM 250 RAILROAD NORTH BEYOND WHEELER, 1 EAST OF SOUTHERN 529B
· ZIP CODE 36611
+HOWELL ST INTERSECTS
1 Lowe Ronald D & Linda [3] ♠
2 Clement Henry T [6]+ ♠ ..456-6949

GULF ST (C) cont'd
3 Reeves Bonnie I [6]+ ♠ ..457-7318
4-5 Not Verified (2 Hses)
6 Hudson Clark [2] 456-8464
7 Woodworth John S & Sharon [5] ♠ 456-6619
8 Not Verified
9 Vacant
+OAK ST INTERSECTS
10 Not Verified
11 Peterson Orella [8] ♠ 452-0396
12 Not Verified
13 Lockard Mary E [5]+ ♠ ..457-8028
14 Owens Mack L [7] ♠ 456-3016
15 Not Verified
+PINE ST INTERSECTS
16 Adams Linda [3] ♠
17 Reeves Clara V [6] ♠ 457-4490
Reeves Charlie E 457-4490
18 Not Verified
19a Gonzalus Dorthey [3]
19n Sosebee A B [6]+ 457-4019
20 Chestang G Howard [4] ♠
22 Pope Benton J & Stacy [6]+ ♠ 457-6553
23 West Glenna M [6]+ ♠ ..457-5204
West Christopher D ..457-5204
West Michael G 457-5204
+CANAL INTERSECTS
+VIADUCT INTERSECTS
6 BODDEN'S APARTMENTS UNIT III 456-7801
31 1-12 Not Verified (12 Apts)
32 Stephens Robert B & Mona [4] 452-1807
34 Not Verified
+WHEELER ST INTERSECTS
35Ⓜ Moore Roy A 457-0808
Perkins Randell 457-0808
36 Junkins Henry W & Marla [6]+ ♠ 456-5315
37 Sheffield George F & Peggy [2] ♠ 456-3644
38Ⓜ Preston Theresa ♠ 452-0264
39 Creel Thomas J & Anita [3] ♠
40 Raines Elsie N [6]+ ♠ ..452-5130
Raines E Denise 452-5130
Raines Edward E & Beverly 452-5130
41 York Lairow W [6]+ ♠ 457-6463
43Ⓜ Reazin Anita 452-3903
44 Hougesen Clifford O & Margie [6]+ ♠ 456-7961
Hougesen Terry 456-7961
45-47 Not Verified (2 Hses)
48 Dellmonte Pat P & Elizabeth [6]+ 456-8120
49 Not Verified
50 Creel John E & Doris [6]+ ♠
51 Hood Louise O [2] 457-7823
52 Andrews R J & Lillian [5] ♠ 456-5324
53 Johnston Michael S & Kathy [2] ♠ 456-9954
54 Drey Sara [2]
55s-60 Not Verified (4 Hses)
61 Owens Douglas E 457-5893
Turner Tracy A 457-5893
61½ Smith Mattie 452-8947
62Ⓜ Welch Jackie 452-3638
63-67 Not Verified (3 Hses)
72Ⓜ Buxton Josh M 456-7172
+SOUTHERN ST INTERSECTS
BUSINESSES 1 HOUSEHOLDS 64

GULF TERRA CT -FROM 2461 S GULF TERRA DR NORTH 1 EAST OF W GULF TERRA DR 184
· ZIP CODE 36605
910 Not Verified
912 Turberville Michael A & Christy [6]+ ♠ 478-5727
913-914 Not Verified (2 Hses)
915 Williams Gabriel & Susan [7] ♠ 479-3617
916 Smith Mary T [6]+ ♠ 478-1943
Boone James & Renae 478-1943
917 Not Verified
+NOT OPEN
HOUSEHOLDS 7

GULF TERRA DR -FROM 898 NAVCO RD EAST 1 SOUTH OF HALL'S MILL RD
· ZIP CODE 36605

GULF TERRA DR E -FROM 2451 N GULF TERRA DR SOUTH 1 EAST OF W GULF TERRA DR
· ZIP CODE 36605
901 Ryan John & Dolores [3]
903 Not Verified
905 Allen Larene M [6]+ ♠ .471-5275
+GULF DR INTERSECTS
908 Thiel Micki [6]+ ♠ 478-1830
Rush Vicki 478-1830
909 Not Verified
910 Moody Helen L [6]+ ♠ .473-7575
911 Hightower Minnie K [6]+ ♠ 476-0211
Hightower William 476-0211
912 Williams Mark L & Terri [6]+ ♠ 476-2610
913 Goff Mildred D [6]+ ♠
914 Whisenhant George H & Marlene [2] ♠ 471-4011
915 Green Martin J & Janice [4] ♠ 479-1468
916 Not Verified
917 Whittle Julius V & Geraldine [6]+ ♠ 471-2721

E GULF TERRA DR cont'd
919 Not Verified
+S GULF TERRACE DR INTERSECTS
HOUSEHOLDS 14

GULF TERRA DR N -FROM 920 W GULF TERRA DR EAST 1 NORTH OF GULF DR 184
· ZIP CODE 36605
2450 Not Verified
+E GULF TERRA DR INTERSECTS
2451 Avery Julius & Yolanda [6] ♠ 471-4759
2452 Not Verified
2454 Newell William H Jr [6]+ ♠ 479-0136
Newell David D 479-0136
2455 Eardley Larry P & Sherry [6]+ ♠ 479-3897
2456 Not Verified
2457 Elliott Barry L [5] 476-7057
2458 Parker Eula I [6]+ ♠ ..479-5078
2459-2462 Not Verified (3 Hses)
+GULF TERRA DR W INTERSECTS
HOUSEHOLDS 11

GULF TERRA DR S -FROM W GULF TERRA DR EAST 1 SOUTH OF GULF DR 184
· ZIP CODE 36605
2451 Parker Wayne & Cynthia [4] ♠
2453 Fearn Betty S [7] ♠ ..476-9109
2455 Bostick Christopher K & Annette [2] ♠ 479-4278
2457 Sollie Henrietta K [3] ♠ 476-1768
Cunningham Beverly A 476-1768
2459 Not Verified
+GULF TERRA CT INTERSECTS
2461-2463 Not Verified (2 Hses)
2465 Bryan Lydia R [6]+ ♠
+W GULF TERRA DR INTERSECTS
HOUSEHOLDS 8

GULF TERRA DR W -FROM GULF TERRA DR 1 EAST OF NAVCO RD 184
· ZIP CODE 36605
902-903 Not Verified (2 Hses)
904 Zabel Karl A & Teresa [2] ♠ 476-7981
908 Hamilton Cecil E & Mary [6]+ ♠
908 Owen Jessie A [6]+
+GULF DR INTERSECTS
909Ⓜ Wise Bevelry L
910 White Thomas W & Bobbie [6]+ 476-4072
912 Barnett Diane [6]+ ♠ ..479-6289
Gibbs A Christine 479-6289
Upchurch Bobby R 479-6289
913 Not Verified
914 Rayford Elijah & Astie [6]+ ♠ 476-2391
Rayford Reginald L 476-2391
915 Not Verified
916 Jacobson Leona M [3] ♠ 473-1695
Moore Mary 473-1695
Jacobson Daniel W 473-1695
Cross Joyce E 473-1695
917 Not Verified
920 Van Edwards John & Azaline [6]+ ♠ 476-5878
921 Not Verified
922 Turner John W & Gloria [6]+ ♠ 479-2457
923 Ethride John A III [6]+ ♠ 478-7433
+S GULF TERRA DR INTERSECTS
HOUSEHOLDS 17

GULFDALE CT -FROM GULFDALE DR NORTH 2 WEST OF DAUPHIN ISLAND PKWY 106
· ZIP CODE 36605
2900 Halton Lloyd G & Mary [6]+ ♠ 479-3170
2901 Needham Doug A [6]+ ♠ 478-0860
2902 Smith J W & Virginia [6]+ ♠
2903 Broadhead Barbara M [5] ♠ 479-6080
2906 Marsh William L & Katherine [6]+ ♠ 479-9360
Marsh Bill 479-9360
2907Ⓜ Wall Robert H 476-1002
2911 Reber Ted & Marie [6]+ ♠ 479-3025
+DEAD END
HOUSEHOLDS 7

GULFDALE DR -FROM 3006 DAUPHIN ISLAND PKWY WEST 1 NORTH OF BRILL RD
· ZIP CODE 36605
1630 East Joseph [2] ♠ 479-4542
1650 Smith Ronny L & Teresa [2] 470-1807
1651Ⓜ Holland H Stephen ..479-8947
1654 Gilchrist Vesta E [6]+ ♠ 471-1670
1655 Parker Eric R & Amy [5] ♠ 471-6411
1658Ⓜ Sullivan Kathleen 471-0084

GULFDALE DR cont'd
1700 Hicks Willie Mae [6]+ ♠ 473-1803
+CURRY DR INTERSECTS
1701 Johnson Carol E [2] 450-0804
1704 Brown Onrie F Jr [5] ♠ 471-2200
1719 Langley Calvin C [6]+ ♠ 478-4006
1721 Mc Donald Mary [6]+ ♠ 478-3206
1727 Barrett Mary W [6]+ ♠ 473-6241
1750 Renauld Sarah R [5] ♠ 479-3526
1751 Blake Robert R & Patricia [2] 471-4753
1754 Farrelly Dennis & Diane [6]+ ♠ 471-3451
1755 Wilkinson William M Jr & Renee [6]+ ♠ 476-6844
Wilkinson Michael W ..476-6844
1758 Howell John H Jr & Donna [7] ♠ 478-0642
1759 Vacant
1762 Gafford Jo Ann [6]+ ♠ 479-7237
1800Ⓜ Fesler Billy 473-8843
1804 Di Salvo Salvordore J & Phyllis A Chanc [2] ♠ 471-5728
Chance Phyllis A 471-5728
1808 Heath Ann M [6]+ ♠ ..479-7306
+ALSTON DR INTERSECTS
1813 Kay Al J & Yvonne [2] ♠ 473-8349
1817 Covington James M & Jeraldine [6]+ ♠
1821 Brooks James R [7] ♠ 479-0889
Brooks Kathleen 479-0889
1825 Dick Lester C & Gwendolyn [5] ♠
+DEAD END
HOUSEHOLDS 28

GULFWOOD DR -FROM 3515 SPRING HILL AV SOUTH 1 WEST OF WACKER LA 154
· ZIP CODE 36608
350 Pitt Carlo A [6]+ 344-5891
351 Stein George B [6]+ ♠ 344-5457
352 Davis Vickie [6] ♠ 342-8495
353 Byrd Ena M [6]+ ♠ 342-5231
354 Goodwin Maureen [6]+ ♠ 342-8200
Goodwin Sean M 342-8200
Goodwin Keith 342-8200
355Ⓜ Pollard Robert E ♠ 460-0257
356Ⓜ Broadwell R E 304-0955
359 Not Verified
363 Killian Natashia D [6]+ ♠ 342-6876
369 Wall James T & Katherine [6]+ ♠ 344-1038
Wall Karen L 344-1038
+EAST GULFWOOD DR INTERSECTS
400 Days Mary Ann [6]+ ♠ 342-8227
401 Leslie Marian A [6]+ ♠ 342-8367
Hawkins Lois L 342-8367
403 Brislan Harry Jr & Helen [6]+ ♠ 342-5662
Brislan Helen E 342-5662
404 Monhelt Michael L & Diane [4] ♠ 343-2788
Garden Diane B 343-2788
405Ⓜ Muller Tim
407Ⓜ Brittin Mary ♠ 344-6123
408 Baker Neal A & Dorothy [6]+ ♠ 344-9855
+SPRINGHILL AVE INTERSECTS
HOUSEHOLDS 17

GULFWOOD DR E -FROM 219 WACKER LA WEST 1 SOUTH OF SPRING HILL AV
· ZIP CODE 36608
+GULFWOOD DR INTERSECTS
3428 Stewart Jeff D & Erma [6]+ ♠ 342-6721
3429 Watkins Shara M [2] ..343-5515
Taylor Eric 343-5515
3430 Not Verified
3431Ⓜ Dreisbach C H ♠ 344-1812
3432 Fuller James H & Barbara [6]+ ♠ 344-4821
3505 Botter Florine S [6]+ ♠ 342-6108
Morgan Beverly 342-6108
+WACKER LA INTERSECTS
HOUSEHOLDS 6

GUM ST -FROM 1450 CHINQUAPIN NORTH 1 WEST OF TITI ST 42
· ZIP CODE 36603
701 May Irma L [4] ♠ 433-9672
May Gregory L 433-9672
703 Thompson Willie M [4] ♠ 432-4098
705 Giles Eula M [2] 432-0833
707 Not Verified
+SPRUCE ST INTERSECTS
800 W G O K RADIO 432-8661
BUSINESSES 1 HOUSEHOLDS 4

GURLEY RD -FROM CODY RD EAST 2 SOUTH OF OVERLOOK RD 190
· ZIP CODE 36608
6956 Hubbard Helen J [2] ♠ 460-0189

9830 Bellingrath Road
Theodore, Alabama 36582
BILL BAFF LANDSCAPE, INC.
ARCHITECTURAL LANDSCAPING
Licensed • Bonded • Insured
General Contractor
License # 18743
Your Silent Salesman
Advertise And Put It To Work

OAK ST 1951

NORTON PLACE—Contd
155 **Apartments**
(A) Vacant
(B)ΔMcGuire Frank L jr
156 **Apartments**
(A)ΔSaunders Blanche L Mrs
(B)ΔThoss Martin M
(C)ΔRossman Frank
157 **Apartments**
(A)ΔBaumhauer Chas A jr
(B)ΔAnderson Ruth Mrs
(C)ΔDubois B Frank
(D)ΔLittle Ervin E

63A
NORTON'S LANE — From Navco rd east to GM&ORR, 1 south of Corrigan dr
951 Tennant Gladden A
955ΔLowrey James H
959ΔRoberts Loney I ◎
971ΔSmith Drexel V ◎
976 Johnson Houston O
—GM&ORR crosses
2401 Kenman Jesse P
2451ΔMcDonald Benj C

28
OAK — From ½ block east of 108 N Pine west beyond N Hallett
970ΔPeavy Chas B
971 Mosley Kermit C
ΔHardee Audrey Mrs
1001ΔSommer Edw W ◎
1002ΔJames Wm B ◎
1003ΔBrunson Oliver D
1004ΔArmistead Jas C
1005ΔParden Mayme S Mrs
1006ΔMerchant John D
—N Pine intersects
1054 **Apartments:**
A Vacant
B Vacant
1057ΔBaggett Dorothy Mrs
Street continued
1055ΔKnowles Dimitres ◎
1057ΔLinnick Jacob J
—N Hallett intersects
1102ΔDrain Fred B ◎
1103ΔSummerlin Clarence L ◎
1104 —
1105ΔPrichett Sarah J Mrs ◎
ΔSullivan Julius C genl contr
1106ΔLewis Lillie B Mrs (c) ◎
Lewis Artherine (c) beauty shop
1107ΔFrench Lorenzo G ◎
1108ΔPritchett Victor C ◎
1109ΔCody Leila M Mrs ◎
1111ΔNeese Chas O jr ◎

66
OAK (Chickasaw) — From Gulf east 1 block, 2 north of Railroad
1ΔLowery Robt F ◎
2ΔOtt Waymon S ◎
6 Gilley Herbert W ◎
7 —
8 Law Chas W ◎

70
OAK (Prichard)—Southeast from Maple, 1 northeast of Whistler

58
OAK DRIVE (Toulminville) — West from StStephen's rd to Stone 2 n Cassidy
256ΔEllzey Watson G ◎
266ΔCopeland Mary R Mrs ◎
267ΔHarrell Elmer A ◎
270ΔSciple Chas L ◎
271ΔHofheins John C ◎
274 Groves Mary I Mrs
275ΔBell Alvin R ◎
278ΔJones John D ◎
279ΔPerry Clarence P ◎
300ΔEubanks Leon H ◎
302ΔBuck Rector W ◎
304ΔSteber David N
305 Under construction
307ΔRobinson J B ◎
308ΔRogers Wm R ◎
311ΔStrachan John M ◎
315ΔTate James T ◎
321 Felder Wm J ◎
325ΔDobson Norman J ◎
331ΔMarks Edith
—Holly dr ends
—Stone intersects

58
OAK DRIVE COURT (Tville) — A semi-circle west from St Stephen's rd opposite Oak dr
462ΔCurtis James L ◎
466ΔHumble Homer L ◎
467ΔCurtis James L ◎
468ΔSauls Leonard ◎
469ΔJames Nathan R ◎
500ΔSmith Lonnie N ◎
501ΔBooker Alvin K ◎
502ΔBeard Julius E ◎
503ΔBaker Chas E ◎
504ΔBrantley James L ◎
507ΔMolyneux Chas H ◎
508ΔDonavan Edgar R ◎
510ΔHorton James V ◎
511 Under construction
512ΔWiatt Henry A ◎
524ΔWalker Andrew O ◎
554 Britt Orvill E ◎
559ΔFinch Margt E ◎
560ΔHull Elmer H ◎
561 Moore Oscar G ◎

55
OAK LAWN HOMES (Housing Project) (For apartments see 1010 Baltimore)

61
OAKDALE — An area of indefinite boundaries south of Tennessee and west from S Washington av

61
OAKDALE AV — From O'Donnell west to Kelly, 1 north of Bay av
1053ΔSutton Ray Z ◎
1057ΔHansen Alf A ◎
1060ΔRedmond Grady C
1061ΔSutton Herman O ◎
rear Munger C Frank
1062ΔGabel T Edw ◎
1064ΔKruse Roy T ◎
—Bay View av begins
1100ΔLaurence Norris F ◎
1102ΔSheppard Martin P ◎
1103ΔHarris Angelo C ◎
rearΔHarris Angelo C jr
1104ΔStafford Alf A ◎
1105ΔBrown Emile L ◎
1106ΔMiller Ruby Mrs
1107 Turner Thos M ◎
1108ΔBuhring Thos B ◎
1110ΔWaltman Herchell T ◎
1111ΔKlumpp Emil J ◎
1112ΔOteri Jos W ◎
1113ΔDykes John A ◎
1114ΔLeGros James T ◎
1116 Dreding Burnice T ◎
1117 Sims Sara A Mrs ◎
1119ΔPastorfield Phillip M ◎
1120ΔHingston Richd E ◎
1122ΔWalker Grady L ◎
Thompson Joseph B jr
—Race Track la intersects
—Kelly intersects

54A
OAKLAND AV (Spring Hill) — North from 3952 Old Shell rd
(Numbers estimated)
10ΔMarston Archibald B ◎
11ΔMoorer Monte L ◎ phys
12ΔCornell P D ◎
20ΔCornell Edw T
26ΔRobinson Charlotte M ◎
30 Hill Top Shop gifts
Marston Eliz H ◎
51ΔWood Wm A ◎
—Marston la intersects
52ΔSellers John L ◎
55ΔAdams Omar L ◎
61ΔNelson John W ◎
65ΔSneeringer Hope M Mrs ◎
66ΔMcGill Max P ◎
67ΔHolliman Emory O ◎

37
OAKLAND TERRACE — From 1123 Dauphin south
6 Molyneux Paul ◎
7ΔOsborne Edw V
ΔMelton Ancel A
ΔJeffrey Lucie C
8ΔLacy J Inge ◎
9ΔMcDonough Geo H ◎
10ΔUsner Jacob V ◎
11ΔKunz Dominick P ◎
12ΔYost W Harker ◎
13ΔMenton Wm J
15ΔSullivan Isabel ◎
ΔGremillion Marvin
16ΔHancock Thos J ◎
17ΔCurran Edwin J ◎
18ΔLeBeau Raymond V E ◎
—Caroline av intersects

55
OAKLAWN DRIVE — North from Baltimore, 1 west of Gayle

60
OAKLEIGH DRIVE (Toulminville) —From Stanton west bey Bishop, 4 north of Hart av
2408ΔFontaine Floyd N ◎
2410ΔSparks Grady ◎
2414 Vacant
2415 Martin Clara B Mrs ◎
2416 Vacant

39
OAKLEIGH PLACE — From ½ block north of Savannah south to 1110 Selma
—Savannah intersects
350ΔGwynn Henry B ◎
355ΔMoore Robt P ◎
—Selma intersects

60
OAKWOOD AV (Tville) — From Allison north, 1 west of Donald (not open)

64
OAT'S ALLEY (Magazine Point) —From Telegraph rd east, 1 south of Bay Bridge rd
1 Munley Fred (c)
2 Brackett Timmie (c)
3 Colman Joe L (c)
4 Vacant
5 Walton Zeb (c)
6ΔLewis Jos J (c)
7ΔPerry Jos F (c)
8 Vacant
9 Davis Jos P (c)
10 Pope John C (c)
11 Bendolph Leola P Mrs (c)
12 Nelson Idella Mrs (c)
13 McClain Julia G Mrs (c)
14 Jones Will (c)
15 Montana Bill (c)
16 Burden Frank (c)
17 Goodwin Daisy C Mrs (c)
20 Vacant
21 Richardson Elbert C (c)
22 Miller Wm (c)
23 Finch Alton A (c)
24 Davis Saml (c)
29 Pugh Sam N (c)
30 Walk Tommie (c)
31 Green Coy (c)
32 Howard Nathl (c)
65 Harris Benj C (c)
66 Morain Jim (c)

PINE ST 1951

PILLANS—Contd
660ΔMiller L B ◎
—Wilkinson ends
700ΔPose Leon R ◎
701ΔStewart James A
701½ΔRamsey D Raymond
702 Dickson Chas S
703ΔRohmer Fannie Mrs
703½ΔNorris Asa A
704ΔChristy Frank C ◎
705 Simmons Guy
705½ΔEubanks Geo P
706ΔPerry Minnie E Mrs
707ΔSmith Henry E
707½ Jackel John J
708ΔRidings Dixie G ◎
709ΔWright Fred D
709½ΔStringer Lemuel H
710ΔWilliams Danl D ◎
—S Scott intersects
750ΔBarker Cecil A ◎
751ΔEmanuel Comer jr
751½ΔLowell Gordon C
752ΔMiller Ernest B ◎
753ΔHughes Geo R
753½ Cross Wm
754ΔScott Jewel R Mrs ◎
756 Petersen Philip ◎
758ΔHogan Bernard ◎
760 Scott Leo F
—S Washington av intersects

28
PINE N — From 1016 Dauphin north to Basil
1ΔWilliams Susan M Mrs
3 Boyd Ruth Mrs
5ΔChenowech Annie L Mrs ◎
6ΔMyers Roy R
7ΔWood Harriett E Mrs ◎
8 Balzli Danl W
—New StFrancis intersects
—Old Shell rd intersects
102 Mobile Bapt Temple
106ΔOberkirch Frankie L Mrs
107ΔOrrell Wm A ◎
108ΔZiegler Geo C
—Oak intersects
111ΔLosse Geo K ◎
ΔAndrews Edw W
112ΔBumgarner Paul E
113ΔBoydston Frank W
115ΔGreen Jasper C ◎
117ΔEry Madeline ◎
119ΔMcKean Wm O ◎
121ΔSnyder Wm T ◎
ΔMobile Transit Fed Credit Union

30
—Springhill av intersects
152 Brown Frank (c) furn repr
154ΔSmith Ellen R Mrs (c)
156 Whigham Willie (c)
157ΔDaniels Alice O Mrs (c) ◎
157½ Todd Charlie F (c)
158ΔEdwards Rosa L Mrs (c)
159ΔDavis Benj E (c) ◎
160ΔKiel Wade (c)
161 Henderson John E (c) ◎
162ΔClausell David (c)
163ΔFranklin Leroy (c) ◎
164 Lockett Lula W Mrs (c)
165ΔClark Harry (c) ◎
166 Evans Lula R Mrs ◎
—State intersects
202 Ross Norman (c) ◎
203 Knight Minnie (c)
204 Ellis Thos J (c) ◎
205 Wheeler Ella L Mrs (c)
206 Everette Armerette Mrs (c)
207 Hunter Saml (c)
208 Vacant
209ΔJones Royster (c)
211 Jackson Thos L (c)
213 Peavey Benj (c)
215 Raymond Otis (c)
217 Laster Alvera B Mrs (c)
—Congress intersects
252ΔYate Mance A (c) ◎
253ΔSimon John H (c)
254ΔLanzey Carrie T Mrs (c)
255 Harper Mattie (c)
Bride Wm (c)
256 Shivers Alice M (c)
257ΔTurner Silas M (c) ◎
258 Wilson Anderson
259 Vacant
260 Olds Etta M Mrs (c)
261 Dennis Johnnie M Mrs (c) ◎
ΔGullett Wm (c) ◎
ΔDennis Rufus J jr (c) ◎
263 Friends John (c) ◎
rear Gordon Richd (c)
—Adams intersects
301ΔLane Bro Gro
302ΔJohnson C J (c) ◎
303ΔMiles Carrie E Mrs (c)
304 Vacant
305 Raine Albert J (c)
306 Johnson Grace W Mrs (c)
307ΔPowe Martin J (c) ◎
308 Edwards
309ΔCrawford Eliz S Mrs (c) ◎
ΔJohnson Mervin (c)
310 Hall Richd D (c)
311ΔMcKinney Georgia M (c)
313 Felder Mamie Mrs (c)
315ΔGilmore Charletta Mrs (c) ◎
—Basil intersects

37
PINE S — From 1023 Dauphin south to Caroline av
8ΔSteiner Claude H ◎
11ΔSteiner F Marion ◎
12ΔNettles Henry G ◎
13 Hines Walter E
14ΔGibson Mattie A Mrs
15ΔRehm Philip R ◎
16ΔMangold Nellie J Mrs
17ΔJohnson Marion B Mrs
17½ΔVan Dorsten Cato V ◎
18ΔOllinger Ellis V ◎
19ΔJoyner Wiley C
rearΔWhite Geo W
19½ΔPage Willie E
21ΔBastiani J Michl

66
PINE (Chickasaw)—From Gulf east 1 block, 3 north of Railroad
1ΔBalthrop James P ◎
2ΔBuford Cary D ◎
5 Guy Allen L ◎
6ΔKirkland Roy W
7ΔParsley Benj F ◎
8ΔBrunson Wilton D ◎
9ΔHadley Thos M ◎
10ΔMurphy J D ◎

70
PINE (Prichard)—North from a point south of E Petain, 1 east of Craft Hwy

70
PINE N (Prichard) — Southeast from Maple 1 northeast of Whistler

68A
PINE S (Whistler)—North from Percy to Rosedale av, 1 east of Butts
—S Pine al begins
—Neely intersects
—Grand av intersects
ws1n Vacant
2907ΔCade Ora (c) ◎
—Rich av intersects
es1n Duncan Rosetta H Mrs (c) ◎
es2n Bennet Lawyer (c) ◎
—5th av intersects
es1n Bush Clarence (c)
—Alley 4 ends
es1n Wright Willie R (c) ◎
es2n Crumbley Milton (c)
—Rosedale begins

68A
PINE ALLEY S — East from S Pine 1 block 1 north of Percy
ss2e Under construction
ss3e Bailey Rose S Mrs (c) ◎
ss4e Tucker Mattie M Mrs (c) ◎
ss5e Vacant
ss6e Jackson Percy L (c) ◎

52
PINE GROVE—A settlement west of Crichton on Moffat rd

81
PINE HILL DRIVE—From 2400 Emogene south
—Grant intersects
150ΔLaird Richd K ◎
152ΔSmith Randolph F ◎
154ΔLindy Aaron ◎
—Taylor av intersects
155ΔKeru John ◎
157ΔCrabtree Marvin F ◎
158ΔWaller Hal K ◎
159ΔWallace Edw B ◎
160ΔBrock John E ◎
161ΔFord Gertrude ◎
162 Vacant
163ΔParks Herbert A ◎
164ΔMartsfield Newton H ◎
165ΔWeinacker Casimir P ◎
166ΔBaumer Herbert ◎
167ΔSellers John P ◎
168ΔMillar Walter J ◎
170ΔJumonville Geo B jr ◎
200ΔFerguson John A ◎
201ΔHaskins Robt E ◎
202ΔIsaacson Alf A ◎
203ΔKerr Clyde O ◎
204ΔLewis Jas L ◎
205ΔMcNeider Jas E ◎
206ΔDunaway John T ◎
207ΔMitchell Wm C ◎
208ΔDeLong Russell A ◎
209ΔBrown Evelyn S Mrs ◎
210ΔFarmer Mathew C ◎
211ΔHaug Carl G ◎
212ΔWilkerson Jos A ◎
213ΔMoore Geo E ◎
214ΔNorris James C ◎
215ΔBryant Robt W ◎
216ΔSchilling Eustace C jr ◎
217ΔBlack John C ◎
—Old Government intersects
250ΔBoyer Edw H ◎
251ΔFillett T Oerting jr ◎
254ΔBaltimore Ralph W ◎
255ΔMueller Ralph W ◎
257ΔGrube Henry E Rev ◎
258 Godbold Archie K
262ΔHolmes Lloyd H ◎
263ΔWilliams Clarence M ◎
266ΔWalsh Fenwick A ◎
267ΔMcBroom Claude H ◎
270ΔPattillo Wesley M ◎
271ΔLatham Eug H ◎
274ΔGaines Geo W ◎
275ΔArchibald Edw E jr ◎
276ΔPayne John W ◎
277ΔGuest Lawrence V ◎
—Grant intersects
301Bosdell Chas E ◎
304 Eubanks Leo A
306ΔCallaway John S ◎
308 Harvey Wm J ◎
310ΔCrigler Arth D ◎
317ΔBarnes Seigfried ◎
—Creek intersects
350 Jones Dorothy L Mrs ◎
353ΔLawrence Geo B
355ΔPeterson Geo ◎
357ΔYon Keitte S ◎
358ΔHunter Wm C ◎
359ΔMoore Wm A
ΔMarston Jos G L jr ◎
362ΔRutherford Robt E ◎
363ΔDelhomme Elmer E ◎
—Government intersects
402ΔBancroft Jos R ◎
404ΔWerneth David E ◎
406ΔWynne Theo A ◎
407ΔJohnson Claude A ◎

RYAN ST 1951

ROYAL S—Contd
200△Dannenburg Ria D Mrs
201△Lerio Corp The (genl office) sht mtl mfrs
202 Vacant
204△Kelly J Francis
206△Price Amelia E Mrs ◎
△McIlwain Harry I
6 208△Swendsen Chas F
210△Vance Mount H ◎
Honeycutt John B confr
212 Ward James C
213-17 Marine Junk Co Inc whse
214 Vacant
216 —
218△Union Tavern beer
219 O'Neal Jean Mrs
220-22△Brass Rail The

5
—Eslava intersects
250△McCorquodale Gro
252 Cayton John
254 Vacant
256△Buzbee Margt O Mrs furn rms
Buzbee Lawrence L
257△Marine Junk Co Inc (yard)
258 Kohn Frank O ◎
258△Kohn Barbara L furn rms
260△Owens John W ◎
262 Anderson Andrew P ◎
264△Star Ice Co mfrs
266 Fostello Lillie S Mrs furn rms
270 Vacant
272△Pete's Oyster Hse restr
299△Royal Street Tavern beer
—Madison intersects
300△Industrial Union of Marine and Shipblg Workers of Am Local No 18 (CIO)
△United Steel Workers of Am Local No 320 (CIO)
△Gulf Coast News Digest
△Mobile Industrial Union Council
301△Dickin Wldg & Mach Wks
303 Vacant
309△Cowley John & Bro Inc (yd No 2) junk
314 Fiesta Hot Tamale Co
316△Anchor Aweigh Cafe beer
317 Weaver Jas R fill sta
Weaver Margt N Mrs confy
—Canal intersects
350△Nobles Mildred C Mrs restr
△Nobles Jas D ◎
351-53△Ala Dry Dock & Shipbuilding Co (personnel ofc)
354△Knowles Pauline Mrs furn rms
357 Vacant
360△Mobile Check Exch
362△Lee Wm (c)
362½ Matthews Jack (c)
364△Whitehead Mamie T Mrs (c)
364½ Edwards Henry (c)
365 Bradley's Pl confy
△Lester David G
366 Ruben Wm (c)
366½ Dudley Payne (c)
367△Simpson Marcus H ◎
Blue Crystal Cafe
368 Robinson Julius (c)
370 Alabama Salvage Co genl mdse
—Palmetto intersects
400△Peoples Trailer Court
△Williams Jas R ◎ gro
401 Underwood Builders Sup Co Inc
406△Gorr Lumber Co Inc
408△Sundberg Roofing Co
410 Vacant
410½ Vacant
450△Smith-Kelly Sup Co Inc concrete blocks
—Charleston intersects
—Savannah intersects
—Selma begins

11
651 Tate David (c)
653 Roger Nobie L (c)
654 Vacant
655 Todd Julian (c)
657 Gamble Seymour (c)
659△Johnson Jas (c)
661 Hammonds Saml (c)
—Elmira intersects
—Texas intersects

77
RUTH—From 1961 Canal south to Hall's Mill rd
603△Dyes Arth E
606△Wilkinson Jas D ◎
607△McClinton Kirven M ◎
608△Nicholson Millard L ◎
609△Kennedy Sam ◎
610△Schock Wm jr ◎
613△Steiner Chas W ◎
615 Under construction
618△Reynolds Jas M
620△Baisley Harry B ◎
Beverly Willard B
—Dublin intersects
650△Fredrick Thos D ◎
651△Gust Geo W ◎
652△Gust Harold E ◎
654△Hall Travis J ◎
655△Clinton Lionel G ◎
656△Phillips John F ◎
658△Bennett Clarence H
659△Rowell Madison V ◎
660△Larsen Robt W ◎
661△Robinson Bernard E ◎
662△Harris Louis M ◎
664△Dodd Leo F ◎
665△Walkley Earle V jr ◎
666△Tanner Ollie ◎
667△Friar Clyde F Mrs ◎
668△Wilkins Sidney E ◎
669△Deener Henry H ◎
670△McClammy J Earl ◎
671△Davison Wm H ◎
672△Nixon Arless B ◎
—Bankhead intersects
700△Waite Carl H ◎
701△Campbell Robt N jr
703△Brown T Lamar ◎
704△Smith Sandy J ◎
705△Morris Collie W ◎
Dawson Jo C Mrs nurse
707△Primo Grace S Mrs ◎
708△Self Jos M ◎
710△Whiting Robt C ◎
712△Yates Ivy C ◎
714△Faulk Walter J ◎ bldg contr
715△Greene M Duff
—Sabbath begins
—Hall's Mill rd intersects

66
RYAN (Chickasaw)—From Wheeler west in semi-circle to Gulf
1△Legg Mildredge L ◎
2△Loftin Willis O ◎
3△Stripling Benj F
4 Jones Ruby F Mrs ◎
5△Webb Leon H ◎
6 Stallings Ernest L ◎
7△Baird Clyde ◎
8 Nelson Frank C ◎
9 Lambert Wm A ◎
10△Gipson James C ◎
11△Mustin Carl J ◎
12 Ingle R John ◎
13 Walker Jas W ◎
14△Young Horace E ◎
15 Byrd Thos R ◎
16 Young James E
17 Seeley Curtis C
18 Ward Chas W ◎
19 Pritchett Ivan M
20 Tesney Leonard L ◎
21△Hill Wm B ◎
22△Reed H Travis ◎
26 Dean Orville A

50
RYAN AV—From 2112 Old Shell road north to Springhill av
101△Crawofrd Richd L ◎
102△Chandler Elsia S Mrs ◎
103△Bryan Lloyd L
105△Tonsmeire Henry B ◎
106△McCants Neil B ◎
107△Denby Alan C ◎
108△Butler Burton S ◎
109△Damrich John J jr ◎
110△Jenkins J Paul ◎
111△Hays C Judson ◎
112△Jackson John O' C ◎
113△Dixon Grover C ◎
—DeLeon av begins
114△Marshall Fielding L jr ◎
116△Jones Chas E ◎
118△Spinks Robt L
120△Holland Lyman F ◎
122△Phares Chas H ◎
124△Mueller Leo C ◎
—Wilson av intersects (Not open between Wilson av and Springhill av)
—Springhill av intersects

40
RYLANDS LANE — From Center north to Davis av, 1 east of Lexington av St Stephen's rd intersects
204△Drain John E ◎
205△Godfrey Frances T Mrs
206△McCartney Geo S ◎
207△Miller Earl L ◎
208△Boddy Edw ◎
209△Patrick Douglas ◎
211△Connor Richd L (c) ◎
212△Malone Mary E Mrs (c)
213△Wilson James P (c)
215 Banks Lonnie (c)
—Lola ends
216 Bailey Mary F Mrs
217△Sigler Roland (c)
218△Coates Emma D Mrs (c) ◎
219△Sampson Ledyard (c)
220 King Wm H
221 Bettis Lonnie (c)
225△Esco's Gro & Mkt
Moore Willie
—Congress intersects
251 Evans Rosie Mrs (c)
251½ Sampson Isaac (c)
252△Thomas Joseph R (c)
253 Jackson Sadie H Mrs (c) drsmkr
253½ Shack James B (c)
254 Wootin Jas (c) ◎
rear Garner Theo (c)
255△Moody Jesse R (c)
255½ Miles James W (c)
256△Alexander Harry N (c) ◎
257 Bivens James (c)
257½ Shamburger Joe N (c)
258△Matthews Lid (c)
259 May Dollie E Mrs (c) ◎
259½ May Aug (c)
260△Golden Theo R (c) ◎
261△Gill Emma H Mrs (c) ◎
261½△Washington Geo (c) ◎
263△Sims Leonard G (c) ◎
—Adams intersects
300 Parker Ethel (c) ◎
301△Watkins Mary Mrs (c) ◎
302 Chatman Janie B (c)
303△Everett Carrie Mrs (c) ◎
304△Krouse John H (c) ◎
305 Perkins Roosevelt (c) ◎
306 Farley Ernest O (c) ◎
307 Morris Alf A (c) ◎
307½△Morris Herman A (c) ◎
308 Byrd Sylvester (c)
309△Griffin Richd H (c) ◎
310△Ankum Lawrence (c) ◎
311 Hunter Augustine Mrs ◎
313 Portlock Robt (c)
315△Chackere Lancelot A (c) ◎
—Basil intersects
351△Collins Mary F Mrs (c) ◎
353 Ballard Rosa A Mrs (c) ◎
355 Johnson Goldie (c)

TP	Adjoining	Source
-	✓	R. L. Polk Co., Publishers

SOUTHERN ST 1951

70
SNUG HARBOR (Prichard) — A housing development east of Wilson av and south of Prichard la (See Street Guide section for streets; see Alphabetical Section for residents employed in Mobile)

58
SORTORI LANE (Tville) — From dead end west of Robinson east 1 south of StCharles av
350 Wilson Moses B
—Robinson ends
400 Morse Clarence (c) ⓪
401 Vacant
403 Brooks Peter (c) ⓪
404ΔVaughn Geo M (c) ⓪
405ΔMayes Edw (c) ⓪
406 Stallworth Jake (c) ⓪
407ΔFleming Selena (c) ⓪
408ΔBracy Willie L (c)
409 Phillips John (c) ⓪
410 Hill Frank (c) ⓪
—Stone intersects

85
SOUTH — From 2000 Dauphin south to Hunter av
10ΔSpencer Frank L
11ΔGaines M Viola ⓪
12ΔMcKinney Wallace R jr ⓪
13ΔRobertson Wm C ⓪
14ΔCouch Pearl M Mrs ⓪
15ΔKimball Claude E ⓪
16ΔGrace Eliz G Mrs ⓪
17ΔLocke H Grady ⓪
18ΔRedwood Richd B ⓪
19ΔMcMillan John A ⓪
20ΔDriver Hazel D ⓪
21ΔNorthcutt Benj W
ΔBozeman Allen W
23ΔKohlman Marion E
23½ΔMcMillan Joseph M
24ΔBrock Paul W
25ΔHill Aubrey W ⓪
—My la begins
—High Sch al begins (not open)
ΔMurphy Technical School
26 Vacant
28ΔWalker Howard S J jr
108ΔVaughn Floyd S ⓪
110ΔSmith Willie G Mrs ⓪
112ΔAldridge Henri S ⓪
114ΔLampley Wm A ⓪
118ΔEskridge Marshall ⓪
122ΔAustin Alice B Mrs ⓪
128ΔMartin Thos T ⓪

83
—Emogene begins
150ΔDawson Harold H ⓪
152ΔWheyland L Edw ⓪
156ΔTurner Russell A ⓪
160ΔShelton Chas H ⓪
162ΔPesch Anthony W ⓪
164ΔCondon Herbert T ⓪
166ΔTrawick Thos L ⓪
168ΔKarcher Wm E jr ⓪
—Clearmont intersects
180ΔBear Joe C ⓪
181ΔRumpanos Gus N ⓪
182ΔWilliams Mena S Mrs ⓪
183ΔHarris Iva R Mrs ⓪
185ΔSimpson Geo D ⓪
186ΔO'Neill John M ⓪
188ΔWheeler Fredk G ⓪
191ΔSink Nancy C Mrs ⓪
—Hunter av intersects

54
SOUTH AV (Spring Hill) — East from Hillside la, 2 south of Old Shell rd
—Eden av begins
—Rose av begins
—Hill av begins
—Hill Side la begins

13
SOUTH CAROLINA — From 924 S Hamilton west to S Broad
401ΔPan-Am Petroleum Corp
ΔTodd Distributing Co oils
—S Lawrence intersects
500ΔLandes Earl
501ΔHynde Nellie ⓪
502ΔSketoe Geo L
503ΔStewart Jas D
504ΔPownall J Leonard
505ΔHerrington Isaac N ⓪
506ΔThomley Horace T
507ΔBoyes Dudley C
508ΔPounds Wilbur F
510ΔDykes Llewellyn D
512ΔBoyes Anthony L
—S Cedar intersects
559ΔMcConnell Jos E ⓪
—S Warren intersects
600 Fox Jerry H (c) ⓪
601ΔBellmann Chas M ⓪
602 Reeves Warren (c) ⓪
604ΔColeman Henry J (c) ⓪
606 Brown Isaac E
607ΔTillman Willis A ⓪
608ΔBroadus Andrew R (c) ⓪
609 Friedberger Walter C gro
610 Saffron Walter C (c)
—S Dearborn intersects
650 Jackson Clifton C
ΔTucker Wilburn
651ΔCleiland Leona Mrs
652 Vacant
653 Powell Jennings B
654ΔCox Dan E ⓪
655ΔWilson Floyd E ⓪
ΔPoper Jesse V
656ΔLowery Lonnie
657ΔGeorge Willie H ⓪
658ΔPinkham Victor R ⓪
659ΔProbst Herman F ⓪
660ΔRamsey Harry E ⓪
—Wilkinson intersects
700 Oswald Edw J ⓪
701ΔRoyal Chas H
ΔDavis Johnson W
702ΔRobinson Johnnie C Mrs
703ΔBrill Amanda Mrs ⓪
704ΔDoolittle Robt E ⓪
705ΔHildon John F ⓪
706ΔDevine Clifton C ⓪
707ΔFox Joseph D
708ΔHaig John O ⓪
709ΔSoden Mamie G Mrs ⓪
Waddell J Richd
710ΔLewis Harold R ⓪
ΔCohen Philip F
—S Scott intersects
750 —
751ΔKeyland Minnie W Mrs ⓪
751ΔHanson Lawson H
753ΔHurst Theophilus H ⓪
754ΔMcConnell Francis H ⓪
Lovett James
755ΔDavis John W ⓪
755 Richard Harold L
757ΔPraytor Geo T ⓪
—S Washington av intersects
804ΔImms Isaac W ⓪
806ΔGillis Roger H
808ΔCaraway Wm D ⓪
809ΔNelson Jesse E jr ⓪
810ΔJordan A Eug
811ΔTurberville Russel J ⓪
812ΔJemison Danl L ⓪
813ΔWhitley Herman B
—S Broad intersects

66
SOUTHERN (Chickasaw) — From Railroad north, 1 west of Gulf
ftΔSou Ry Sys (depot)
Ry Exp Agcy
1ΔChastin Wren M ⓪
2ΔWatson J Gilbert ⓪
3ΔCollins Bryant C ⓪
4 Ellis Orous L
5 Jones Leo C ⓪
6 Beiswenger Harry A
Arnold Homer V
7ΔReece Paul E ⓪
8 Bailey Chas P
9ΔSawyer Harvard T ⓪
10aΔMurphy Jesse C
10bΔAlston Wm G
11 Ballard Jake ⓪
12 Harbin Ruth B Mrs ⓪
13ΔFerguson Jadie E ⓪
—Canal intersects
14ΔDunlop Andrew H
15ΔLee Carroll W ⓪
16 Dunn Cecil B
16½ΔGoodman Joseph D
—Viaduct rd intersects
17ΔSetser Eggleston A ⓪
18ΔBryant A Ray ⓪
19s Bryant Carl R
19n Jordan Verne
20 —
21 Starbuck John ⓪
22 Dowdle W Coyt ⓪
23ΔLove Jas C ⓪
24 Andrews Wm W
25s Davis Willard B ⓪
25nΔHadley John W
26 Rotch Floy R
27 Thornley Woodrow ⓪
28 Mims Parnell ⓪
29 Blow Elmer C
30a Sawyer Jack W
30b Speeler Joseph
31ΔFerguson Carl E ⓪

15
SOUTHERN DRAIN — From New Jersey at 700 S Dearborn northwest
651ΔFoster Raymond (c) ⓪
653 Jones Saml W (c)
559 Shepard Wm (c)
—Wilkinson intersects

66
SOUTHWEST BOULEVARD — (Chickasaw) — Southwest from Craft hwy beyond 7th 1 north of 5th av
101 **Apartments**
AΔRoberts J C
B Vacant
C Vacant
D Vacant
—Garden la begins
—Court intersects
—Lee intersects
300ΔOgle Mary L Mrs ⓪
301ΔDavidson Geo G ⓪
304ΔNewburn Geo W jr ⓪
305ΔGodwin M Venolio Mrs ⓪
—SW 4th intersects
400ΔHarper Howard C
401ΔMcCormick Floyd ⓪
404ΔNewburn Hubert D ⓪
405 Vacant
—SW 5th intersects
500ΔHealy Edgar G ⓪
501ΔBroadus Geo O ⓪
504ΔTorres John ⓪
505ΔForko Chas jr ⓪
—SW 6th intersects
600ΔGriffith Justin G ⓪
601ΔJensen Ursula F Mrs ⓪
604ΔAlexander A Frank ⓪
605ΔHover Fred B ⓪
606 Cato Wm E
—SW 7th intersects
701(607)ΔBurnett Glover E ⓪

66A
SPANISH DRIVE (Gulf Homes) — From 2d av north, 1 west of 8th
1 Lambert Rufus J
2 Walker A D
3 Durden J K
4 Vacant
6 Easterling Frank A
8 Vacant
9ΔWhisenhant Geo H
—W Bienville dr intersects

TP	Adjoining	Source
-	✓	R. L. Polk Co., Publishers

HILL ST 1946

HERCULES—Contd
903 Field Saml (c)
904 Warmack John (c)
905 Francis Grover (c)
906 Calvin Alberta (c)
907 Dixon John H (c)
908△Turner Iramena (c) ◎
909 Clark Moses (c)
909½ Carter Almeda (c)
911 McMillan Chas (c) ◎
912△Whitney Martha (c) ◎
Davidson intersects
952 Gaines Jesse (c)
954 Rabb Wm (c)
955△Williams Chas H (c) ◎
956 Williams Jeanette (c)
957 Liddell Alphonse (c)
958 Bouney Faustina ◎
959 Shelwood Lee (c) ◎
960 Gould Albert (c)
961 Blackman Ida (c)
962△Jones Willie (c)
963 Dunnigan Janie (c)
964 Green Annie E (c) ◎
965 Braggs Jerry J (c) ◎
Monday intersects
1050△Tobin Thos W jr (c) ◎
1051 Campbell Wm (c) ◎ wood
Dudley King M (c)
1052 Hall Ernest (c)
1053 Chapman Oliver (c)
1054 Jones Thos (c) ◎
1055 Wilson Elvira (c) ◎
1055 Caves Frances (c)
1056 James Wm (c) ◎
1057 Henderson Clarence (c)
1058 Lymos Bertha L (c) ◎
1060 Daniels Wm (c) ◎
Narcissa ends
1101 Davison Ruby (c)
1102 Burden Ella (c)
1103 Dexter Lillie (c)
1104 Burke Carlton (c)
1105 Cain Adam (c) ◎
Maple intersects
34
1151 Cain Hazel (c) ◎
1152 Davis Pearl (c) ◎
1153 Beck Norman (c)
1154 Underwood Owen (c)
1155 Campbell Clarence (c) ◎
1156 Hawkins Carvin (c)
1157 LaBich Cauline (c)
1157½ Bennett Unity (c)
1158 Dixon Addie (c)
1159 Hunter Gertrude (c)
1160 Hobdy Eug (c) ◎
1161 Wallace Leslie (c) ◎
1162 Williams Chas (c)
1163 Fisher Louise (c)
1164 Vance Walter (c) ◎
1165 Spriggs Alfred (c)
Plum intersects
1200△Nelson Steve (c) ◎
1201△Mathews Helen (c) ◎
1201½ Summers Chas M (c)
1202 Jones Alice Mrs (c) ◎
1203 Alexander Walter L (c) ◎
1204 Vacant
1205 Burroughs Tobias B (c) ◎
1206 Coleman Blanche (c)
1207 White Lillie (c)
1208 Anthony Chas (c) ◎
1210△Porter Ozella (c)
1211 Collins Gilbert (c)
1212 Henderson Calvin (c)
1213 Garner Agnes B (c) ◎
1214 Burnette Albert (c)
1215 Daly Bessie (c) ◎
1218 Richardson Henry (c)
Hickory intersects
1250 Shepard Essie C Mrs (c) ◎
1252 Collins Thaddeus F (c)
1256△Finley Lola (c) ◎
1258 Stewart Chapel Central
Methodist Ch (c)
1260 Fair Edw A (c)
1262 Allen Amelia (c)
1264 Turner David (c)
1266 York Spencer (c) ◎
1268△Parker Aug (c) ◎
Live Oak intersects
42
Roselawn intersects

1300 Wilhite Hudie C (c) ◎
1301 Lott Lamar M (c)
1302 Johnson Clarence (c)
1303 Ward Willie ◎
1303½ Perkins Lee W (c)
1304 Sellers Anthony (c)
1305 Vacant
1306 Mosley Norman (c)
1307 Barner Eddie (c) ◎
1308 Rivers David (c)
1308½ Jackson Alice (c)
1309 Thompson Henry (c)
1310 McCants General (c)
1311 Towner Sophia (c)
1312 Harrington Ella (c)
1313 Brown Nannie (c)
1314 Hercules Sandwich Shop (c)
Thompson Saml C (c) ◎
Cohen Mary F (c)
1315 Richardson Theo R (c) ◎
1316 Harris Centennial (c)
Peach intersects
1353 Morris Earl (c)
1354 Rayford Lem (c)
1355 Dorsey Annie L (c) ◎
Cedar av intersects
English intersects
28
HERNDON AV — From 1200 Old Shell rd north to Springhill av
100△Green Hector ◎
101△Dodson Florence C Mrs ◎
102△Turner Otis ◎
103△DeVaney Jas O ◎
104△Oliver Ivy N ◎
105 Williams Algie T ◎
106△Dougherty Wm V ◎
107△Alexander Ruth Mrs ◎
108△Boutries Eug W ◎
109△Bullock John ◎
110△Slaughter John D
111△Franck Chas H ◎
112△Dolle Mae ◎
113 Davis Frank ◎
114△Lauzon Edw P ◎
115△Drummond Madison M ◎
116△Bauer Dave S
117△Gartman Anna nurse
118△Williams John B ◎
120 **Grabham Apartments**
(A)△Wood Vera M Mrs
(B)△McKenzie Eug
(C) Loeffler Eliz M Mrs
(D)△Bradt Antonia M Mrs
(E) Morris Eliz E
Street continued
121△Stillings John D
122△Mitternight Frank G
122½ Vacant
123△Stillings Preston W ◎
124△Griffith Minnye H Mrs ◎
125△Dix Albert S ◎
rear Maloney Robt J
126△Lauber John W jr ◎
127 Croxdale Clarence V ◎
61
Springhill av intersects

HEUSTIS—From 1100 Gayle west to Kelly
1005 Torp Furman N ◎
1007 McMillan Walter A
1009 Lundy Gaines V ◎
1010 Wright John W ◎
O'Donnell begins
Quigley begins
1105△LeGros Jas T
1107 Muller Henry J ◎
1109△Smith Woodrow W ◎
1111 Brannon Danl L
Kelly intersects
34
HICKORY — From 1222 Davis av north beyond Juniper (not open beyond Chinquepin)
454△Evans Albert (c) ◎
Hercules intersects
504 Witherspoon Virginia (c)
505 Chaney Rosa (c)
506 McMillan Roosevelt (c)
StMadar intersects
552 Matherson Zenobia (c) ◎

554 Ponquinette Frank (c) ◎
555 Woodyard Walter E (c)
556 Woods Collins (c) ◎
556½ Bell Henry (c)
557 Kennedy Rebecca (c) ◎
558 Kirk Lynchburg B (c) ◎
559 Porties Robt (c)
560 Warren Benj (c)
562 Sutton Cleo (c)
Pecan intersects
602 Williams Rachel (c)
602½ Rayford Earl (c)
603 Gantt Edw (c) ◎
604 Morgan Eliz (c)
605 Bonner Annie (c)
606△Boens Mary (c)
607△Fox Leon (c) ◎
608△Webb Julia (c)
609 Gaines Leonard (c)
610 Ely Clausell (c) ◎
611 Morita Schizo (c)
612 Smith Frank (c) ◎
Persimmon intersects
Chisam av begins (not open)
656 Vacant
660 Dunn Thos (c) ◎
661 Baker Jos (c)
(Not open beyond Chinquepin)
Chinquepin intersects (ws not open)
Juniper intersects (ws not open)
79
HIGH—From 616 Euclid av west ½ block
2204△Brinkman Mannie F ◎
2205 Wooley Emma Mrs ◎
2206 Doyal Willie M ◎
2207 Brodohl Carl O ◎
62
HIGH (Toulminville)—From 2106 StStephens rd north to Osage
es 1 n Smith Harold B
64
HIGHWAY 90—From Three Mile Creek north to Bay Bridge rd, 1 east of Telegraph rd
es 1 n△Kentz Lovett gro
Kentz Hill rd begins
es 3 s Adams Frank (c)
es 2 n Moore Ike (c) ◎
es 1 s Johnson Sarah (c)
E Hyland av intersects
es 1 n Campbell Robt (c) ◎
ws 1 n Vacant
es 2 n Malone Wyatt (c)
ws 2 n Allen Frank (c)
es 3 n Turner Ludie (c) ◎
ws 3 n Bolden Jas (c)
ws 4 n Caldwell Archie (c)
ws 5 n Rigsby Eddie (c)
ws 6 n Harris Johnnie (c)
46
HILL—From Sadie north to 1657 Center
161 Stevens Ray R
167△Allen Anna K Mrs ◎
171 Dunigan Jas (c) ◎
Center intersects
42
HILL AV—From Peach west to Titi, 1 north of Pecan
1351 Parker Hursfield (c)
1353 Turner Janie Z Mrs (c) ◎
1355 Lyman Rachel (c) ◎
1357 Marshall Louis (c) ◎
1359 Fussell Andrew (c)
1360 Ware Frank (c)
1361 Michael Jos (c)
1362 Smith Ruth (c)
1363 Carter Jeff (c)
1364 Mack Geo (c)
1365 Moppins Eug (c)
1368 Reid Jerome (c)
Titi intersects
32
HILL'S ALLEY—From 854 Short Earle north to Short Manassas
650 Battle Geo (c)
652 France Georgiana (c)

TP	Adjoining	Source
-	✓	R. L. Polk Co., Publishers

PINE ST 1946

PERSIMMON—Contd
1302 Pettway Julius (c)
1304 Coleman Ernest (c)
1306 Perkins Henry (c) ⓪
1308 Castarphen Aaron (c) ⓪
1310 Chandler Willie L (c)
Good Pay ends
1312 Rice Martha (c) gro
1314 Jones John W (c)
1316 Pope Alex (c) ⓪
1318 Packer Israel (c) gro
Peach intersects
1354 Heininburg J Andrew (c) ⓪
1355 Elum Mattie (c) ⓪
1356 Towner Jas (c)
1357 Stallworth Jas (c) ⓪
1358 Spencer Sylvester (c) ⓪
1360 Jones Rosa (c) ⓪
1362 Vacant
1363 Mack Rosa (c) ⓪
1364 Allen Jos (c) ⓪
1366 Robertson Estelle (c) ⓪
1368 Williams Ruth (c) ⓪
Titi intersects
1404 Kimbrough Wm B (c) ⓪
1406 Goodman Robt (c) ⓪
Cedar av intersects
Peach intersects
English intersects

57
PETTUS—From Ledyard west to 1100 S Washington av
804△Murphy Thos F ⓪
805△DeVaux Francis E ⓪
806△Callahan Jos B ⓪
807 Turner Benj C
808△Withers Walter M ⓪
810△Cooper Wm E ⓪
S Scott intersects
850 Miller Wm S ⓪
851 Tollison Wm R
852△Douglas Earl B
853△Porter Clay O
854 Creel Jack ⓪
855△Powell Curtis L ⓪
856 Lathan Thos M ⓪
857 Clark Jas A
858 Phillips F E ⓪
859△Duffie Geo E ⓪
860 Gallimore Nora Mrs ⓪
861 Northcutt John M ⓪
862△Gerald Chas F ⓪
863△Rayfield Winston B
864 Mulvey Jos A ⓪
865△Gebhardt Lillie A Mrs ⓪
866△Sperduto Jas ⓪
867 Dean Richd S
868△Little John W
868½△Fell Oscar I
869△Smiley Amusement Co vending machines
DeBruyne Chas
S Washington av intersects

81
PETTUS AV—Changed to Pine Hill dr

59
PIER—From S Washington av west and north, 1 south of Hurtel

13
PILLANS—From ½ block east of 1100 S Conception west to S Washington av (not open between S Cedar and S Warren)
S Conception intersects
204△McArdle Eliz Mrs ⓪
206△McArdle Timothy ⓪
S Franklin intersects
L&NRR crosses
GM&ORR crosses
S Lawrence intersects
502 Sangilan Geo ⓪
504 Robinson Morton E ⓪
505 Gartman Rufus ⓪
507 Strickland Woodrow W ⓪
S Cedar intersects
(Not open between S Cedar and S Warren)
S Warren ends
S Dearborn intersects

650 Walters W Wilson
652 McGlynn Thos F
654 Wilkens Henry C ⓪
656△Soutullo Manuel M ⓪
658△Hall John R ⓪
660△Stanton Paul ⓪
Wilkinson ends
700△Pose Leon R ⓪
701 Cook Edw C
701½△Ramsey D Raymond
702△Tucker Allen C ⓪
703△Locke A Alto
703½△Kynard Emory C
704△Christy Frank C ⓪
705△Boone J Arth
705½△Eubanks Geo P
706△Bentley Thos J ⓪
S Scott intersects
707 Brunson Robt B
707½ Turner John E
708△Ridings Dixie G ⓪
709△Wiliams Geo
709½ Allen Jas E
710 Williams Danl D ⓪
750△Wright Wm W
751 LaCoste Christine Mrs
751½△Whitman J Loyce
752△Miller Ernest B
753△Hurlston Delaware L
753½△Flach Ferdinand A jr
754 Scott Jewel Mrs ⓪
756 Cunningham John H
758△Hogan Bernard ⓪
760 Scott Leo F ⓪
S Washington av intersects

PINE N — From 1016 Dauphin north to Basil
5△Chenoweth Annie L Mrs ⓪
6△Hess Hettie Mrs ⓪
7△Wood M Jay ⓪
8△Parker Hoyt U
New St Francis intersects
Old Shell rd intersects
102 Seventh Day Adventist Church
106 Overkirk Frankie L
107△Orrell Wm A ⓪
108△Ziegler Geo C
Oak intersects
111△Losse Geo K ⓪
112 Bumgarner Wm T
113 Odoms Frank L
115△Hawkshead Frank A
117△Ery Madeline ⓪
119△McKean Wm O
121△Knowles Ralph J ⓪

30
Springhill av intersects
154 Smith Robt (c)
156 Fry Lucy (c)
157 Daniels Alice (c)
158 Ramsey Bishop H (c)
159 Davis Benj (c)
160 Kiel Wade (c)
161 Henderson John (c) ⓪
162 Robertson Emile (c)
163△Franklin Leroy (c) ⓪
164 Lockett Lula (c)
165 Porter Ethel M (c)
166 Turner Benj (c)
State intersects
202 Ross Thos (c)
203 Malone Jas (c)
204 Ellis Thos J (c) ⓪
205 Eskridge Chas (c)
206 Everette Armerette (c)
207 Matthews Lid (c)
208 Smith Woodrow (c)
209 King Robt (c)
211 Jackson Thos (c)
213 Peavey Benj (c)
215 Quinovers Robt (c)
217 Laster Alvera (c)
Congress intersects
252 Yates Mance A (c) ⓪
253 Simon John H (c)
254 Lonzey Carrie (c)
255 Harper Mattie (c)
256 Watson Mattie (c)
257 Kennedy Rosa B (c)
258 Gullett Dewitt (c)
259 Jackson Annie (c)

260 Olds Etta (c)
Elm intersects
261 Dennis Johnnie M Mrs (c)
263 Ward Pearl A (c)
Adams intersects
301 Sanders Pinkie (c)
302 Williams Albert J (c)
303 Myles Carrie (c)
305 Turner John (c)
306 Johnson Grace (c)
307 Baskin Thos (c)
308 Edwards Buster (c)
309 Crawford Eliz (c) ⓪
310 Hall Richd D (c) ⓪
311 McKinnis Georgia (c)
313 Felder Mamie (c)
315 Gilmore Charletta (c) ⓪
Basil intersects

37
PINE S — From 1023 Dauphin south to Caroline av
8△Steiner Claude H ⓪
11△Steiner F Marion ⓪
12△Gerald Norman S
13△Poole Ethel D Mrs
14△Kelly Nancy Mrs
15△Johnson Dowdell
17△Rush Cota Mrs ⓪
18△Ollinger Ellis V ⓪
19△Joyner Wiley C
19½ Palmes Wesley C
21 Bastiani John M
Caroline av intersects

52
PINE GROVE—A settlement west of Crichton on Moffatt rd

81
PINE HILL DRIVE — From ½ block north of 2400 Old Government south beyond Senator (unopened to Old Government)
Old Government intersects
Grant intersects
154 Jones Edw A jr
160 Brock John E ⓪
163 Parker Lesley
201△Pfleger Milton E
206△Lovett Earl C ⓪
207 Mitchell Wm C
208 DeLong Russell A
211 McMaken Howard B
213 Moore Geo E
216△Goza Richd E
238 Hunter Wm C
255△Mueller Ralph W ⓪
258△Kimsey Jas B ⓪
263 McSweaney Ewing A ⓪
267△McBroom Grace Mrs
276 Stewart Garrison R
304 Eubanks Leo L
306 Callaway John S ⓪
310△Crigler Arth D ⓪
Terrace intersects (not open)
350 Jones Dorothy Mrs ⓪
353 Tyson Jas B
357 Smith Clifton H
358△Hunter Wm C ⓪
362 Battiste Frank T ⓪
Government intersects (ws not open)
402△Bancroft Jos R ⓪
404 Werneth David E ⓪
406 Wynne Theo A
407 Buckley Luther E
408 Gates Marion H
409△Thomas Geo W ⓪
412△Rhodes John C ⓪
450 Rhodes John C jr
452△Pine Hill Drive Lumber Co
457△Herrington Leo J ⓪
458 Cox Jeff A
458½ Gilford Wm R
459△Peters Howard G ⓪
461△Edington B F ⓪
463 Johnson Jos E
Senator intersects

60
PINETREE DRIVE—From Stanton west, 10 north of Madison
—— Williams Ralph

AMERICAN NATIONAL BANK

TP	Adjoining	Source
-	✓	R. L. Polk Co., Publishers

GOULD ST 1940

GORGAS—Contd
781 Williams Louis T ⓪
783 Potter Ernest
Scott intersects
800ΔHardy Connell K ⓪
801ΔStall Wm L ⓪
802 Moore Wm T
803 Graddick Wallace W
804 Stringfellow Robt L ⓪
805 Cain Wm H
806ΔCantrell Geo W ⓪
807 Paige W Eug
808 Patterson John E
809 Parker Jas C ⓪
810 LeGear Wm N jr ⓪
811 Winter Thos S ⓪
812ΔDanzey John R ⓪
813 Pearson Chas H
814 Danzey Cordele
815 Insand Fred P
816 Estridge Jas S ⓪
817 Lovelace Wm E
Washington av intersects
S Broad intersects
907 Marcet Henry P
909 Vardas Stanley
910 Gray Theo E
911 Gates Pierce S
Marine intersects
954 Langford Chas L
956ΔSavage Annie C Mrs ⓪
957 Murray Hammel B jr
958 Holmes Mary R ⓪
959ΔStewart David A ⓪
960 Rogers Geo C
961 Vacant
962 Bradford Bessie I Mrs
963 Cooper Wm E
965ΔSchuettner Francis X ⓪
966 Mayes John R
967 Hodges Homer F
968 Robinson Alice (c) ⓪
969 Fairgood Wm (c)
970 Matthews Mary B (c) nurse
Boyd Mary E (c) ⓪
971 Fairgood Mary (c) ⓪
973ΔCarleton Geo W (c) ⓪
1152 Drinkwater Rosa V Mrs ⓪
1153 Lincoln Richd J ⓪
1154 Harmon John R ⓪
1155 Wilson T O'Neal
1158 Murray Roy
1159 Smith Walter H
Ross intersects
1200 Lewis John W
1201 Waltman Aubrey ⓪
1202 Smith Richd M ⓪
1203 Gowey John H
ΔHall Geo W
1204ΔOrr Wiley
1205 Smith Walter ⓪
1206ΔOrr Julia Mrs ⓪
1209ΔPosey David C
1213ΔMiller Bertram A jr
Bascombe intersects
1251 McCaffrey Jos S
1253ΔHarris Clarence M ⓪
1255 Daughdrill Ivy L
1259 Flake LeRoy ⓪
1261 Hines Leonard L ⓪
S Ann intersects

GORGAS (Bon Air)—West from 424 Fulton rd, 1 south of Government
2008 Vacant
Williams begins
2050 Myers John J ⓪
2054 Slaughter Wm J ⓪
2055 Rasberry Wm H ⓪

GOSSON—Northwest from Halls Mill rd, 1 south of Bankhead
2003ΔSchmitz Dwight L ⓪

GOULD (Whistler)—From N Railroad east to Warren, 1 south of Anderson

GOVERNMENT—From the river west to limits, 2 south of Dauphin
——ΔFruit Dispatch Co
——ΔUnited Fruit Co
——ΔStever John W jr
Guatemalan consul
——ΔL&NRRCo (pass sta)
ΔRailway Express Agency Inc
Union News Co restr and news dlr
—— Travelers Aid Society
ΔL&NRRCo (sta and ydmstrs office)
——ΔL&NRRCo (frt claim office)
——ΔL&NRRCo (supt's office)
ΔL&NRRCo (dispr office)
——ΔL&NRRCo (trainmstrs office)
——ΔL&NRRCo (baggage rm)
Front intersects
S Commerce intersects
1ΔArundel Corp contrs
2 Vacant
3 Smith Nettie Mrs restr
4 Vacant
4½ Vacant
5 Calvin Fannie (c)
6-8 Waterfront Cafe
6½ Kelley Jas
7 Vacant
7½ Long Minnie (c)
9 Sellers Benj (c) barber
10ΔNo 6 Taxi Service
10½ Nelson Eliz L Mrs ⓪
11 Taylor Mary J (c)
12 Nelson Tavern restr
12½ Nelson Louis M
13 Pippinos John confr
14 Vacant
15 Mobile Barber College
16-18 National Lunch Co restr
16½ Arlington House The furn rms
17 Vacant
S Water intersects
50ΔAndreades Orestes restr
Sudeiha Nassife
51-53 Vacant
54-56 Mutchnick Saml genl mdse
54½ Mutchnick Saml
55 Vacant
55½ΔCity Taxi Service
57ΔAla Neon Co signs
58 Vacant
58½ Vacant
59 Arundel Corp The (whse)
59½ Vacant
60 Grodsky Harry L genl mdse
60½ Grodsky Harry L
62ΔPalughi Jos P restr
64ΔDixie Taxi Service
64½ Palughi John
65 Vacant
65½ Vacant
66 Vacant
67 Vacant
68-70 Flinn Geo B beer
69 Vacant
71 Vacant
72-74 Prince Isadore genl mdse
72½ Schusse Jos C
73½ΔCommercial House hotels
75ΔLignos Bros gros
76 Vacant
76½ Vacant
78ΔKamil Jacob men's furngs
Gutel Jas notary pub
80-82ΔGeorgios John restr
S Royal intersects
sw cor **Court House**
lobby Waters Jas L soft drinks
bsmtΔCounty Inferior Criminal Court
ΔJuvenile Court
1st flΔBoard of Revenue & Road Comnrs
ΔCounty Jail
Mobile Society for the Prevention of Cruelty to Animals
ΔCounty and State License Inspector
ΔCourt Reporters
ΔCounty Sheriff
ΔCounty Tax Assessor
ΔCounty Treasurer
ΔProbate Court
ΔState and County Tax Collr
County Land Agent
ΔCounty Registrar's Office
2d flΔCounty Circuit Court
ΔCounty Jury Commission
ΔCounty Register's Office
ΔCounty Circuit Court Clerk
ΔState Solicitor
Street continued
100 Albright & Wood Co Inc (side ent)
104 Royal Cafe (side ent)
104½ Hodges John A barber
106 Up-to-Date Shoe Repair Shop
107-11ΔSears Roebuck & Co dept store
108 Vacant
110 Vacant
112 Vacant
113-17ΔAlabama Hdw Co
114 Vacant
118 Vacant
120-22ΔIbsen Seed Co
124 Vacant
126 Vacant
StEmanuel intersects
150 Railway Express Agency Inc
151ΔAcker Paul J M ⓪
152-54 Laclede Coffee Shop restr
153ΔAcker Paul J M phys
156-60 LaClede Hotel
158ΔGulf City Leather Co
162ΔGreer Autry & Son (br) gros
corΔTeche-Greyhound Bus Depot
S Conception intersects
200ΔWestern Auto Stores auto accessories
202-04ΔMobile Cigar & Tobacco Co
203ΔGulf City Cleaners clo clnrs
205ΔMoss Nettie L Mrs
206ΔAuto-Lec Stores Inc auto accessories
207ΔElks Club
ΔBPOE
Elks Home
208ΔPowell Annie B Mrs furn rms
ΔChildrens Clinic
ΔBell J Mac phys
Rowe Jos F phys
S Joachim intersects
cor Gulf Hotel Corp
250ΔArmbrecht Tire Service Co Inc filling sta and tires
252ΔMcGill Institute
Brothers of the Sacred Heart
Heart
253ΔLewis Motor Co used cars
254ΔWard Laura B Mrs furn rms
255ΔKing Bowling Alleys
256ΔKrebs Drug Store
Krebs Chas L
S Jackson intersects
300ΔGovernment St Presby Ch
301ΔStandard Oil Co filling sta
304-08ΔAdams Motor Co autos
307ΔKevlin Olive Mrs ⓪
309ΔCorrigal Annie Mrs
ΔWeldon & Rutherford phys
ΔRutherford Chas L phys
ΔWeldon Jos M phys
350ΔQuinn Tire Co
S Claiborne intersects
352ΔW P A (area office)
W P A Malaria Control
354ΔBondurant Eug D phys
ΔSledge Edw S phys
355ΔRoche Undertaking Co Inc
ΔRoche Funeral Home
Roche Burial Insurance Co Inc
S Franklin intersects
400ΔToolen Thos J DD Most Rev
ΔDiocese of Mobile (Roman Catholic) Chancellory
ΔCathedral Rectory
403ΔStoll F
404ΔCatholic Charities of the Diocese of Mobile
ΔBureau of Catholic Charities
Sisters of the Blessed Trinity
406ΔOne Eighty Tire Co
407 Festorazzi Apartments
ΔFestorazzi Annie M Mrs ⓪
ΔLavretta J Lawrence
S Hamilton intersects
450ΔLedyard Amy T Mrs ⓪
451ΔPearson Minnie H Mrs ⓪
452ΔGoldsby Agnes R W Mrs ⓪
453ΔMinge Floral Co Inc
Minge Sybilla
ΔTrotter Dixie E Mrs minr
Pauline's women's furngs
455 Vacant
456 Windham Lawrence E
458ΔCoate Howard W ⓪ furn rms
S Lawrence intersects
501ΔAltmayer Marvin C ⓪
503 Holley Lillian furn rms
504ΔBarton Academy
ΔCounty Board of School Comnrs
ΔState of Crippled Childrens Service
ΔState of Vocational Rehabilitation
WPA (nursery education)
505 Coker's Auto Service reprs
507ΔCoker's Servicenter filling sta
S Cedar intersects
550ΔBye's Gulf Service Station filling sta
551ΔMoore Terry L ⓪
553 Jordan Haskell C
555 Gary John S
559 Temple Gates of Heaven
S Warren intersects
601ΔRoberts Service Store filling sta
602 K of C Home
ΔK of C Mobile Council 666
604 Vacant
605ΔPrince Isadore ⓪

TP	Adjoining	Source
-	✓	R. L. Polk Co., Publishers

GOULD ST 1940

GOVERNMENT—Contd
607ΔSeaman's Bethel of Mobile
Fulford Jos W Rev
S Dearborn intersects
650ΔHuxford Oil Co Inc (br) filling sta
ΔMobile Radiator & Electric Service
651 Greek Orthodox Church
652ΔSimon Sidney B
653ΔBaumhauer Jacques H jr phys
ΔSegrest Grady O phys
655ΔAlessi Alf F
Sindorf Cath Mrs
Knight Carrie L Mrs
656ΔHiggins Mortuary Co Inc
657ΔSam Joy Laundry Co Inc (br)
Washington av intersects
700ΔWood Mamie R Mrs
701-09ΔMobile Public Library
702ΔO'Melia John J
706ΔMastin Zelma ⓪
S Scott intersects
751ΔQuigley Susie O Mrs ⓪
752 Murphree Jos L
754ΔBloch Monroe ⓪
755 Massey John W
755½ Swinson Herman
756-60ΔMcCown Oil Co filling sta
757ΔBurke Owen F ⓪
S Bayou intersects
800ΔThomas Virginia E ⓪
Heustis Mabel mus tchr
801 Toddle House restr
802 Vacant
803ΔAdams M Vaun phys
Catlett Wm
803aΔSoden Edw J
803bΔClarke Fred M
803dΔDowling Herbert B phys
805ΔBlotzer John S chiropodist
806 First Baptist Church
807ΔMcKenzie Ivola
Sawyer Lola nurse
809ΔPalace Laundry & Dry Clnrs (br)
809½ Castleberry Ida B Mrs
S Jefferson intersects
850ΔWalton Thos A florist
854ΔService Hardware Co
856ΔCarwie Geo A fruits
Lipscomb Joel meats
857ΔMiddleton Kath K ⓪
Tatum Lucy nurse
858 Morris Elliott C
860ΔMarshall's Electrik Maid Bake Shop Inc (br)
Broad intersects
900ΔAlbright & Wood Inc drugs
901 Government Street M E Ch (South)
902 Greer Autry & Sons (br) gros
904ΔVaughan Mabel ⓪
905ΔRice Herbert W Rev
906ΔAlverson Lillian F Mrs
907ΔHorst Martin L ⓪
ΔBush Rebecca H Mrs
908ΔPillans Harry ⓪
909ΔInge Wm B ⓪
910ΔTaylor Richd V ⓪
ΔPrice Chas S
ΔAbbot J Lloyd
911ΔRoach Alex N T ⓪ phys
913ΔCorbett Wm A
914ΔHarris Mary M Mrs ⓪
915ΔKlinge Carl A ⓪
917ΔWhite Corinne G Mrs ⓪
918 Parish Emmett O
Munch Chas B
919ΔFarmer Cath J Mrs
Marine begins
950ΔStevens Thos M ⓪
952ΔMarshall Caroline P Mrs ⓪
953ΔMeaher Helen R Mrs ⓪ real est
955ΔHearin Wm J ⓪
Moore Paul C
Skinner E Randall
956ΔInge Herndon ⓪
ΔInge Geo B ⓪
957ΔHearin Wm J jr
ΔStanard Danl C
ΔThompson A Roberta
ΔTrott R Arth
958ΔFrazer Mell A ⓪
959ΔHendon Ethel F Mrs
Charles begins
960 **Antoinette The**
ΔMeaher Augustine jr ⓪
ΔLyons L LeBaron
ΔForchheimer Josie Mrs
ΔSanders Jas C
962 Vacant
963ΔStCharles Apartments
Apartments:
101 Vacant
102 Vacant
103ΔFearn Geo jr
104 Monk Wm H jr
105ΔStedman Lois R Mrs
106 Cohn Raymond Z
107 Vacant
201ΔDay Chas A
202ΔLevis Louis
203 Hall Cary
204 Kolb Edith S Mrs
205ΔGlover Geo E
206ΔMagginson Jas A
207 DeLoach W Cary
301 Cary Claire
302ΔDortch Kath Mrs
303ΔSmoke Inez
304ΔSchramm Howard M
305ΔReynolds Henry C
306 Vacant
307 Vacant
401ΔBatson Chas D
402ΔFriend Amanda M Mrs
403ΔSchiff Elise D Mrs
404ΔGlass Lillie
405ΔMcDuffie John Hon
406ΔErickson Margt Mrs
407 Vacant
501ΔJones Wm C
502ΔVidmer John R
503 Crabtree Pauline
504ΔPark Richd
505ΔMerkel Edw L
506 Vacant
507ΔRobinson Kate E
601ΔShearer Ernestine C Mrs
602ΔPresley Nellie K Mrs
603ΔThomas Dell
604ΔTurner Edwina E
605ΔParker Annie S Mrs
606ΔParker Hildegard C
607 Vacant
Street continued
964ΔOswalt Geo G ⓪
Chatham begins
1000ΔWeir Bertha P Mrs ⓪
1001ΔMayers Maria A Mrs ⓪
Common intersects
1004ΔInge Belle P Mrs ⓪
1005ΔBuck Estelle C Mrs ⓪
1006 **Al Marye Apartments**
ΔVaughan Harris C
ΔTrent Keener H
Prados Leaven W
1007ΔAdams M Vaun ⓪
1008ΔRhodes R F Aubrey ⓪ roofer
ΔGorey Robt C
Hawkins Ernest B
1010ΔBounds Jesse ⓪
1012ΔLanaux Mary Mrs ⓪
George begins
1050ΔBush Marie A Mrs ⓪
1051 **Apartments**
101ΔMartin Lloyd M
102ΔCruthirds Emmett R
201ΔDukes DeWitt D
202 Radcliffe Theo D
301 Yates E Howard
302ΔPayne Monte G Mrs
Street continued
1053 **Apartments**
103ΔPeterson Victor E
104ΔWright Donald S
203ΔKearns Thos N
204 Whalen Mark A
303ΔEades R A
304 McCormick Hugh B
Street continued
1055ΔPollock Daisy F Mrs ⓪
ΔForcheimer Seymour F
1056ΔBlacksher Maysie P Mrs ⓪
1059ΔLeftwich Jas H
1060ΔEdmundson Benj R ⓪
1061ΔForchheimer Miriam H Mrs ⓪
Goldstein Mendel P
1066ΔBright Apts
Apartments:
1 Drago E A
2 Bankston H E
3 VanDyke E C
4 Jones Julian C
5 Hobach Jos
6 Vacant
7 Gnagey Robt
8 Batten E R
Street continued
1070ΔSchwartz Robt C ⓪
Hallett intersects
1100ΔMurray Annie Mrs ⓪
1102ΔInge Jas T ⓪
1104 Vacant
1105ΔJones Cordelia V Mrs ⓪
1106ΔWheeler Julia M Mrs ⓪
1107 Vacant
1108ΔWebb Jas H ⓪
1109ΔBondurant Eug D ⓪
1110ΔThames Florence Mrs
1111ΔSmith Harry T ⓪
1114ΔD'Olive S Clarke ⓪
Young Kate M Mrs
1115ΔSmith Gertrude C Mrs ⓪
1116ΔZimmern Saml ⓪
1117ΔThreefoot Fannie M Mrs ⓪
Fay Almer G
1118ΔCurran Wm B
1119ΔPalmer Wayne F
Roper begins
1150ΔNicholas Jas W
Blaney Thos
1151ΔMcGowin Minnie O Mrs ⓪
1155ΔIzard Emma D Mrs ⓪
1157ΔSchilling Randall P
ΔJane Buenaventura J
Rapier av begins
1200ΔWoman's Club House Assn Inc
Cooper Juanita H
1202ΔCreagh Willie G ⓪
1203ΔBush Marcia B Mrs ⓪
1204ΔMcCown Jas M ⓪
1207ΔInge Francis H ⓪
1209ΔMaschmeyer Herman H ⓪
1210 Vacant
1211ΔTaylor Thos J ⓪
1212ΔMobile School of Music
ΔBristol Eug E
1214ΔRayford Marshall H ⓪
1216ΔGordon Robt C ⓪
Georgia av intersects
1250ΔKamil Jacob ⓪
1251ΔTurner Horace ⓪
1252ΔCox Warren M ⓪
Jones Sullivan W
1254ΔDaughdrill Ida M Mrs ⓪
Gragg Fredk C
Bellande Roy P
ΔGill Geo R
1256 Ramsey John L jr
1257ΔBenevolent Home for Old Ladies
1258ΔMcDonnell Mary E ⓪
1259ΔAll Saints Episcopal Church
1260ΔOverall Frank E ⓪
1262ΔGlennon Oliver N "Buck" filling sta
S Ann intersects
1300ΔStandard Oil Co (br) filling sta
1301ΔMacon's Drug Store
1301½ΔWeinacker Chas L gro
1302ΔKahn Sol
1303ΔSherman Alice C Mrs ⓪
1308ΔKraus Philip N ⓪
1309ΔMetzger Janette M Mrs ⓪
1312ΔAtkinson Wm J ⓪
Michigan av begins
1318ΔWhite Thos C ⓪
1320ΔGalloway Howard S ⓪
Bradford av ends
1351ΔGuggenheim Emanuel ⓪
1357ΔLeatherbury Lucy S Mrs ⓪
1363ΔDavis Henry O
Everett begins
1364ΔMcConnell Alvin
Espejo begins
1402ΔCochrane Cath Mrs ⓪
1407ΔPillans Palmer ⓪
1409ΔPeterson Jas J ⓪
1410ΔInge Richd H ⓪
1411ΔCrosby Mary L ⓪
1419 First Christian Church
Stocking intersects
S Lafayette ends
1450 Vacant
1451ΔLadd G Russell ⓪
1452ΔAdams Benj F ⓪
1454ΔBlacksher Willie C Mrs ⓪
1455 Wolfe Carrie A ⓪ nurse
1459ΔGray John G
1461ΔEvans Ann Z Mrs ⓪
1465ΔCreary Sallie A Mrs ⓪
Dexter av intersects
1501ΔOllinger Ellie A Mrs ⓪
1503ΔLadd Frank M ⓪
1505ΔGandler I Edw
ΔPugh Sallie Mrs
1507ΔTurner Herbert ⓪
1509ΔCarpenter Jas A ⓪
1510ΔMcClure Hugh W jr
1511ΔMiddleton Whitwell W ⓪
Middleton Cath A mus tchr
1512ΔSchwarz Leon ⓪
1514ΔHammel Peter G
Tuttle av begins
S Catherine intersects
1550ΔWeinacker Bros drugs
1550-56ΔWeinacker Bros dept store
1551ΔPearce Chas ⓪
1555ΔLeatherwood Roberta M Mrs ⓪

TP	Adjoining	Source
-	✓	R. L. Polk Co., Publishers

GOULD ST 1940

GORGAS—Contd
781 Williams Louis T ⓪
783 Potter Ernest
Scott intersects
800ΔHardy Connell K ⓪
801ΔStall Wm L ⓪
802 Moore Wm T
803 Graddick Wallace W
804 Stringfellow Robt L ⓪
805 Cain Wm H
806ΔCantrell Geo W ⓪
807 Paige W Eug
808 Patterson John E
809 Parker Jas C ⓪
810 LeGear Wm N jr ⓪
811 Winter Thos S ⓪
812ΔDanzey John R ⓪
813 Pearson Chas H
814 Danzey Cordele
815 Insand Fred P
816 Estridge Jas S ⓪
817 Lovelace Wm E
Washington av intersects
S Broad intersects
907 Marcet Henry P
909 Vardas Stanley
910 Gray Theo E
911 Gates Pierce S
Marine intersects
954 Langford Chas L
956ΔSavage Annie C Mrs ⓪
957 Murray Hammel B jr
958 Holmes Mary R ⓪
959ΔStewart David A ⓪
960 Rogers Geo C
961 Vacant
962 Bradford Bessie I Mrs
963 Cooper Wm E
965ΔSchuettner Francis X ⓪
966 Mayes John R
967 Hodges Homer F
968 Robinson Alice (c) ⓪
969 Fairgood Wm (c)
970 Matthews Mary B (c) nurse
Boyd Mary E (c) ⓪
971 Fairgood Mary (c) ⓪
973ΔCarleton Geo W (c) ⓪
1152 Drinkwater Rosa V Mrs ⓪
1153 Lincoln Richd J ⓪
1154 Harmon John R ⓪
1155 Wilson T O'Neal
1158 Murray Roy
1159 Smith Walter H
Ross intersects
1200 Lewis John W
1201 Waltman Aubrey ⓪
1202 Smith Richd M ⓪
1203 Gowey John H
ΔHall Geo W
1204ΔOrr Wiley
1205 Smith Walter ⓪
1206ΔOrr Julia Mrs ⓪
1209ΔPosey David C
1213ΔMiller Bertram A jr
Bascombe intersects
1251 McCaffrey Jos S
1253ΔHarris Clarence M ⓪
1255 Daughdrill Ivy L
1259 Flake LeRoy ⓪
1261 Hines Leonard L ⓪
S Ann intersects

GORGAS (Bon Air)—West from 424 Fulton rd, 1 south of Government
2008 Vacant
Williams begins
2050 Myers John J ⓪
2054 Slaughter Wm J ⓪
2055 Rasberry Wm H ⓪

GOSSON—Northwest from Halls Mill rd, 1 south of Bankhead
2003ΔSchmitz Dwight L ⓪

GOULD (Whistler)—From N Railroad east to Warren, 1 south of Anderson

GOVERNMENT—From the river west to limits, 2 south of Dauphin
——ΔFruit Dispatch Co
——ΔUnited Fruit Co
——ΔStever John W jr
Guatemalan consul
——ΔL&NRRCo (pass sta)
ΔRailway Express Agency Inc
Union News Co restr and news dlr
—— Travelers Aid Society
ΔL&NRRCo (sta and ydmstrs office)
——ΔL&NRRCo (frt claim office)
——ΔL&NRRCo (supt's office)
ΔL&NRRCo (dispr office)
——ΔL&NRRCo (trainmstrs office)
——ΔL&NRRCo (baggage rm)
Front intersects
S Commerce intersects
1ΔArundel Corp contrs
2 Vacant
3 Smith Nettie Mrs restr
4 Vacant
4½ Vacant
5 Calvin Fannie (c)
6-8 Waterfront Cafe
6½ Kelley Jas
7 Vacant
7½ Long Minnie (c)
9 Sellers Benj (c) barber
10ΔNo 6 Taxi Service
10½ Nelson Eliz L Mrs ⓪
11 Taylor Mary J (c)
12 Nelson Tavern restr
12½ Nelson Louis M
13 Pippinos John confr
14 Vacant
15 Mobile Barber College
16-18 National Lunch Co restr
16½ Arlington House The furn rms
17 Vacant
S Water intersects
50ΔAndreades Orestes restr
Sudeiha Nassife
51-53 Vacant
54-56 Mutchnick Saml genl mdse
54½ Mutchnick Saml
55 Vacant
55½ΔCity Taxi Service
57ΔAla Neon Co signs
58 Vacant
58½ Vacant
59 Arundel Corp The (whse)
59½ Vacant
60 Grodsky Harry L genl mdse
60½ Grodsky Harry L
62ΔPalughi Jos P restr
64ΔDixie Taxi Service
64½ Palughi John
65 Vacant
65½ Vacant
66 Vacant
67 Vacant
68-70 Flinn Geo B beer
69 Vacant
71 Vacant
72-74 Prince Isadore genl mdse
72½ Schusse Jos C
73½ΔCommercial House hotels
75ΔLignos Bros gros
76 Vacant
76½ Vacant
78ΔKamil Jacob men's furngs
Gutel Jas notary pub
80-82ΔGeorgios John restr
S Royal intersects
sw cor **Court House**
lobby Waters Jas L soft drinks
bsmtΔCounty Inferior Criminal Court
ΔJuvenile Court
1st flΔBoard of Revenue & Road Comnrs
ΔCounty Jail
Mobile Society for the Prevention of Cruelty to Animals
ΔCounty and State License Inspector
ΔCourt Reporters
ΔCounty Sheriff
ΔCounty Tax Assessor
ΔCounty Treasurer
ΔProbate Court
ΔState and County Tax Collr
County Land Agent
ΔCounty Registrar's Office
2d flΔCounty Circuit Court
ΔCounty Jury Commission
ΔCounty Register's Office
ΔCounty Circuit Court Clerk
ΔState Solicitor
Street continued
100 Albright & Wood Co Inc (side ent)
104 Royal Cafe (side ent)
104½ Hodges John A barber
106 Up-to-Date Shoe Repair Shop
107-11ΔSears Roebuck & Co dept store
108 Vacant
110 Vacant
112 Vacant
113-17ΔAlabama Hdw Co
114 Vacant
118 Vacant
120-22ΔIbsen Seed Co
124 Vacant
126 Vacant
StEmanuel intersects
150 Railway Express Agency Inc
151ΔAcker Paul J M ⓪
152-54 Laclede Coffee Shop restr
153ΔAcker Paul J M phys
156-60 LaClede Hotel
158ΔGulf City Leather Co
162ΔGreer Autry & Son (br) gros
corΔTeche-Greyhound Bus Depot
S Conception intersects
200ΔWestern Auto Stores auto accessories
202-04ΔMobile Cigar & Tobacco Co
203ΔGulf City Cleaners clo clnrs
205ΔMoss Nettie L Mrs
206ΔAuto-Lec Stores Inc auto accessories
207ΔElks Club
ΔBPOE
Elks Home
208ΔPowell Annie B Mrs furn rms
ΔChildrens Clinic
ΔBell J Mac phys
Rowe Jos F phys
S Joachim intersects
cor Gulf Hotel Corp
250ΔArmbrecht Tire Service Co Inc filling sta and tires
252ΔMcGill Institute
Brothers of the Sacred Heart
Heart
253ΔLewis Motor Co used cars
254ΔWard Laura B Mrs furn rms
255ΔKing Bowling Alleys
256ΔKrebs Drug Store
Krebs Chas L
S Jackson intersects
300ΔGovernment St Presby Ch
301ΔStandard Oil Co filling sta
304-08ΔAdams Motor Co autos
307ΔKevlin Olive Mrs ⓪
309ΔCorrigal Annie Mrs
ΔWeldon & Rutherford phys
ΔRutherford Chas L phys
ΔWeldon Jos M phys
350ΔQuinn Tire Co
S Claiborne intersects
352ΔW P A (area office)
W P A Malaria Control
354ΔBondurant Eug D phys
ΔSledge Edw S phys
355ΔRoche Undertaking Co Inc
ΔRoche Funeral Home
Roche Burial Insurance Co Inc
S Franklin intersects
400ΔToolen Thos J DD Most Rev
ΔDiocese of Mobile (Roman Catholic) Chancellory
ΔCathedral Rectory
403ΔStoll F
404ΔCatholic Charities of the Diocese of Mobile
ΔBureau of Catholic Charities
Sisters of the Blessed Trinity
406ΔOne Eighty Tire Co
407 Festorazzi Apartments
ΔFestorazzi Annie M Mrs ⓪
ΔLavretta J Lawrence
S Hamilton intersects
450ΔLedyard Amy T Mrs ⓪
451ΔPearson Minnie H Mrs ⓪
452ΔGoldsby Agnes R W Mrs ⓪
453ΔMinge Floral Co Inc
Minge Sybilla
ΔTrotter Dixie E Mrs minr
Pauline's women's furngs
455 Vacant
456 Windham Lawrence E
458ΔCoate Howard W ⓪ furn rms
S Lawrence intersects
501ΔAltmayer Marvin C ⓪
503 Holley Lillian furn rms
504ΔBarton Academy
ΔCounty Board of School Comnrs
ΔState of Crippled Childrens Service
ΔState of Vocational Rehabilitation
WPA (nursery education)
505 Coker's Auto Service reprs
507ΔCoker's Servicenter filling sta
S Cedar intersects
550ΔBye's Gulf Service Station filling sta
551ΔMoore Terry L ⓪
553 Jordan Haskell C
555 Gary John S
559 Temple Gates of Heaven
S Warren intersects
601ΔRoberts Service Store filling sta
602 K of C Home
ΔK of C Mobile Council 666
604 Vacant
605ΔPrince Isadore ⓪

TP	Adjoining	Source
-	✓	R. L. Polk Co., Publishers

OAK ST 1940

BELL PHONE DEXTER 4938 Show Cases—Laboratory Furniture for Schools

NORTH (Tville)—Contd
56 McDonald Rebecca (c) ⓪
57 Darrington Richd (c)
59 Green Frances (c) ⓪

NORTH BOULEVARD (Prichard) —From Second av north to Fourth av, 1 east of Craft hwy
47 Counselman Ray
49 Hill Harry
50 Noble Pickens H ⓪
52 Smith Harvey ⓪
56ΔBrantley Howard M ⓪
60 Hodges Thos ⓪

NORTH CAROLINA — From Conception west, 1 south of Virginia
S Franklin intersects
450 Bishop Curtis (c)
450½ Lee Geo (c)
451 Allen Chas (c)
452 Reeves Geo (c)
452½ Square Caesar (c)
453 Smith Rosetta (c)
454 Sanders Jas (c)
456 Ellis David (c)
456½ Hill Ivy (c)
458 Edwards Cleveland (c)
458½ Marshall Susie (c)
S Lawrence intersects
503 Huyler John (c)
507ΔBlakeney Lemuel L
508 Richey Walter (c)
509 Soutullo Raymond J
510 McKinney Rosalie (c) ⓪
511 Vacant
S Cedar intersects
558 Helmer Ida Mrs ⓪
559 Riley Kate T Mrs ⓪
S Warren intersects
604 Gould Wm
606 Pope John T
608 Thornton John T
609 Kotis Jas C
610 Stewart John A
S Dearborn intersects
650 Gwaltney Lambert R
651 Freeland Matthew V
ΔWilliams Nelson M
652 Willis Thos D jr
653ΔFriedhoff Chas P
654ΔPalmer Harry F ⓪
655ΔBrabner Wm J
656ΔStephens Jos B
657 Jackson Arnold L
659ΔWatson Carrie Mrs
660 Holder Houston
S Wilkinson intersects
700 Riddle Chas H
701 Murrill Geo S
702ΔGreene Wm N
703 Clausen Harry D ⓪
704 Eddins Bessie Mrs ⓪
705ΔGeorge Vester A
706 Darring Chas R
707ΔMead Arth E ⓪
708 Shumate Houston R
709 Cody Eliz A Mrs ⓪
S Scott ends
750 Vacant
751ΔCausey Allen J ⓪
Washington av intersects
806 Stafford Alvin L ⓪
808 Barnes John ⓪
809 McMillan Claiborne B
810 Pippin Homer L
811ΔStrong Daisy B Mrs nurse
850 Smith Arth F jr
851 Steiner Jos C ⓪
852ΔStange Carl H ⓪
853ΔLavinghouze Wm E jr ⓪
854 Hathcock I Vernon
Saranthus Harry
855ΔFranco Thos P jr
856 Tilk Alex ⓪
Broad intersects

NORTH MOBILE—A suburb west of Chickasaw on Eight Mile Creek

NORTHWEST BLVD (Chickasaw) —Northwest from Grant, 1 northwest of Stadium rd

O (Whistler) — From Cross to St Stephen's rd, 1 north of First

O STREET ALLEY (Whistler) — From O street to Branch

OAK—From Pine west, 1 south of Springhill av
1001 Schottgen Frank A
1002 Graberan John C
1003 Land Wm
1004 Koppersmith Fred
1005 Therman Wm R
1006 Merchant J David
Pine intersects
1054ΔMcCarron Carlotta C Mrs
1055 Pinkney Henry T (c) ⓪
1056 Young Ellen (c)
1057ΔLinnick Jacob
Hallett intersects
1102ΔDrain Fred B ⓪
1103 Moore Carl A
1104 Orr Paul
1105 Craver Chas W ⓪
1106 Lewis Arth (c) ⓪
1107 Clark Lula Mrs
Dempster Cath C Mrs
1108 Fowler Edwin A ⓪
1109 Purvis Jas T

OAK (Crichton)—West from Factory, 2 south of Springhill av (Numbered irregular)
3 Andrews Daisy (c)
4 Williams Danl (c)
5 Williams Herman (c)
6 James Apriar (c)
8 Piggly Mary (c)
10ΔFinley Theo (c) ⓪
12 Finley Viola (c) beauty shop
13 Bell Virginia (c)
14 Edwards Albert (c)
16 Sank Annie M (c)
18 Ann Lucy (c)
20 McPherson Isaiah (c)
21 Taylor Eliza (c) ⓪
22 Williams President (c) ⓪
24 Odom Henry (c)
28 Hurry Carrie (c) ⓪

OAKDALE AV — From O'Donnell west to Kelly, 2 south of Easton
1053 Sutton Ray ⓪
1057 Hansen Alf A
1061 Sutton Herman O ⓪
1062ΔGabel T Edw ⓪
1064ΔKruse Isaac T ⓪
1102ΔShepherd Porter
1106ΔCrabtree Euvella C Mrs ⓪
1108 Brady Wm E
1110ΔCoumbaa Frank B ⓪
1111 Cottrell Chas J jr
1112 Oterl Jos W ⓪
1113 Dykes John A ⓪
1114 Peterson John E ⓪
1116 Crane John C ⓪
1117 Mills Stella Mrs ⓪
1119 McLain Malcolm W ⓪
1120 Crawford Columbus H
1122ΔWalker Grady L ⓪
Kelly intersects

OAKLAND AV (Spring Hill) — From Hillwood rd west, 1 north of Old Shell rd
nsΔHuxford Camilla C ⓪
nsΔRobinson Caroline M Mrs ⓪
ns Marston Eliz H ⓪
ns Robinson Charlotte M antiques
ns Fonde Alice B Mrs
nsΔBixler Wm H ⓪
ns Reviera Rio ⓪
nsΔBrown Chas R

OAKLAND TERRACE — From Dauphin south to Carolina, 2 east of Ann
6ΔMolyneux Paul ⓪
7ΔNelson Jesse L ⓪
Joseph J Earl
8 Vacant
9ΔMcDonough Geo H ⓪
10ΔUsner Jacob V ⓪
11ΔKunz Dominick P ⓪
12ΔMcCaffrey Jos E ⓪
13ΔIbach Chas G ⓪
15ΔSullivan John D ⓪
16ΔHancock Thos J ⓪
Ford Ernest O
17ΔCurran Edwin J ⓪
18ΔLeBeau Raymond V E ⓪

OAKLEIGH PLACE—From end of Savannah south to Selma, 1 west of George
Easton intersects
350ΔDenniston Harold S ⓪
355ΔMarshall Alf C

O'DONNELL—From Heustis south, 1 west of Gayle
1100 Werneth Chas J ⓪
1101 Chalk Arth W ⓪
1102 Connelly Michl J ⓪
1103 Erdman Robt J
1104 Kirby Frank W ⓪
1106 Deshler Floyd D
1107ΔBolling Dewey ⓪
1109 Bengter Bruno R
1110 Patterson Granville T ⓪
1111 Cain Owen C
1112 Hutton Almeda Mrs ⓪
1114 Bell John T
Easton intersects
1152 Patterson Louella Mrs ⓪
ΔPatterson Edwin L
Oakdale begins
1200 Calloway David R ⓪
1204 Barnett Nellie Mrs ⓪
1206 Ray Henry M ⓪
1208 Adair Harold D
Bay av intersects
1250 Parker Guy G
1253 Spikes Paul E gro
1254 Puckett Chas E ⓪
1256 Shelnutt Emma Mrs ⓪
1258ΔWheeler Murdock

OGDEN AV (Crichton) — From Springhill av to Old Shell rd, 1 west of Union av
130 (176) Diard Robt G
131 (177) Smith Clarence S
132 Vacant
133 (157) Fox Henry T jr ⓪
134 (172) Hodskin Elliott K ⓪
136 McClure Weinman
139 Odom Hardy D
141 Cone Dewey W
143 Hinton Eug H
151 Turner Clinton R
152 Stewart Jacob E
155 Vacant
156 Lowery P Vernal ⓪
158 Oxner Geo D C
159 Sheppard Nealie E ⓪
161 Gunn Sidney A
162 Allen Jewette L
171 Sheppard Jas P
172 Wisner Otis B
174ΔWisner Harold O
Haas av intersects

O'GWYNN ALLEY—From 1170 Elmira north ½ block, 1 east of Rapier av
1 Vacant
2 Johnson Cora (c)
8 Pettaway Jesse (c)
9 Vacant
10 Vacant
11 Bell Carrie (c)
12 Wilks John (c)

OHIO—From Ann west to Wisconsin av, 1 north of Virginia
1454ΔGould Herbert A ⓪
1456ΔHill Wm N ⓪

OLD CANAL—From 1 blk east of Tisdale west to Houston, 4 south of Virginia
1760 Robinson Henry (c)
1767 Cooper Purvis (c)
ne 1 eΔSolberg Pauline B Mrs
1768 Gill Wm H ⓪

OLD COMMERCE — From Selma south to Delaware, 1 east of Water

OLD CONTI—See Hunter av

OLD GOVERNMENT — West from Houston, 1 north of Government
New Government intersects
1802ΔHunter Wm N ⓪
1806ΔFlynn Edgar D ⓪
1810ΔVizard Wm ⓪
1820 **Azalea Court The**
Apartments:
1AΔKaufman Pauline L
ΔBear Rosa L Mrs
1BΔDavis P Leslie
1CΔJones Pauline
2A Gibeaut Chas A
2BΔMilner H Key
2CΔSwitzer Jos L
3AΔSossaman Geo A
3B Vacant
3CΔHawkins T Fredk
4AΔZalkind Harry
4BΔCowley Wm
4C Vacant
5A Smith Augusta Mrs
5BΔCavin Harold D
5CΔAikman Wm M
6AΔGabriel Hyman
6BΔPatton Byron R
6C deGraffenried Robt E

PINE ST 1940

PETTUS—Contd
868½ Brasell T Cecil
869 McGlynn Thos F
S Washington intersects

PETTUS AV — South from Grant to Eslava Creek, 1 west of Morgan av
304 McRee Wesley D
306 Vacant
310ΔCrigler Arth D ⓪
350 Jones Dorothy Mrs ⓪
353 Tyson J B
360 Emmons John E ⓪
362 McDonald Floyd H ⓪
Government intersects
403ΔAnglin Richd E ⓪
412ΔRhodes John C ⓪

PIER — From S Washington av west, 1 south of Hurtel

PILLANS — From Water west to Gayle, 1 north of Tennessee
204ΔMcArdle Jos T ⓪
206 McArdle Timothy ⓪
S Franklin intersects
502 Duff Glenn H
504 Soutullo Raymond T
505 Williams Euby
507 Lyons Chas J
S Cedar ends
S Warren ends
Dearborn intersects
650 Dreding Bernice T
652 Callahan Jos B jr
654 Nelson Herbert
656 Soutullo Manuel M ⓪
658 Hall J Raymond ⓪
660ΔdeFleron Lynne A ⓪
S Wilkinson intersects
700 Wilcox John D
702 Wise Jackson
704 Christian Marion W
706 Lambert Geo H
Scott intersects
750 Wright Wm W
752 Miller Ernest B
754 Watson Luther D
756 Keevan Wm M
758 Herrington Fannie Mrs ⓪
760 Peters Geo B

PINE N—From Dauphin north to Springhill av, 2 west of Broad, and from Springhill av north to Basil, 2 west of Broad
5ΔChenoweth Thos ⓪
6ΔHess Hettie Mrs ⓪
7ΔWood Merton J ⓪
8 Santa Cruz Frank
New StFrancis intersects
Old Shell rd intersects
Oak intersects
102 Seventh Day Adventist Ch
106 Oberkirch Jas H
107ΔOrrell Wm A ⓪
108 Ziegler Geo C
111 Losse Geo K ⓪
112 Bumgarner Wm T
113ΔHilliard R Geo
115ΔHawkshead Frank A
117ΔEry Madeline ⓪
Schenk Evelyn nurse
119 Bru Sylvester
121 Knowles Ralph J ⓪
Springhill av intersects
154 Smith Robt (c)
156 Fry Lucy (c)
157 Fielder Harold M
158 Holloway Clementine (c)
159 Byrd Jas (c)
160 Yates Lucy (c)
161 King Priscilla (c)
162 McDonald Danl (c)
163 Knowles Annie (c) ⓪
164 Lockett Lula (c)
165 Robinson Ezekiel (c)
166 Turner Benj (c)
State intersects
202 McKinney Ossely (c)
203 Altice Virginia (c)
204 Ellis Thos J (c) ⓪
205 Essex Chas (c)
206 Everette Armerette (c)
207 Johnson Wm (c)
208 Cornathan Stanley (c)
209 King Robt (c)
211 Clark Jos (c)
213 Peavy Benj (c)
215 Quinovers Robt (c)
217 Laster Alvera (c)
Congress intersects
250 Simon John H (c)
252 Yates Mance A (c) ⓪
253 Davis Estelle (c)
254 Longey Carrie (c)
255 Harper Mattie (c)
256 Watson Mattie B (c)
257 Salisbury Albert (c)
258 Dial Jos (c)
259 Williams Ruben (c)
260 Olds Etta (c)
261 Dennis Rufus (c) ⓪
263 Hughes Millie (c)
Adams intersects
301 Knight Danl (c)
302 Collier Emma (c)
303 Myles Carrie (c)
305 Barnes Daisy (c)
306 Barber Harvey (c)
307 Besteda Jas W (c) ⓪
308 Edwards Buster (c)
309 Crawford Eliz (c) ⓪
310 Turner Peter (c)
311 McKinnis Georgia (c)
313 Edwards Mamie (c)
315 Gilmore Charleta (c) ⓪
Basil intersects

PINE S — From Dauphin south 1 blk to Caroline av, 1 east of Hallett
8 Steiner Claude H ⓪
11ΔSteiner Fred M
12ΔPollard Grace Mrs
13ΔPoole Joshua H
14 Vacant
15ΔJohnson Dowdell
16ΔHolmes Robt
18 Ollinger Ellis V ⓪

PINE (Neely) — From Grand av north to Fifth av, 2 east of St Stephens' rd

PLANTERS LANE — From Commerce west to Water, 1 north of StFrancis

PLATEAU—Four miles north from Post Office on Telegraph rd

PLEASANT—From Catherine west to Lambert av, 1 south of StStephen's rd
1552 King Neal (c) ⓪
1554 Hendricks Adrian (c) ⓪
1560 Stewart Wm (c)
1562 Vacant

PLEASANT AV (Toulminville) — From 1811 StStephen's rd west to Summerville, 1 north of Three Mile Creek
4 Taylor Cecil (c)
5 Simon Lewis Rev (c)
6 Chavers Geo
7 Sawyer Geo S (c) ⓪
8 Fountain Ray
9ΔSawyer Geo S (c)
mattress mfr
10 Dickson Leroy
12 Adams Ruby L
13 Holder Jas (c)
14 Cunningham Abr (c)
15ΔJones Monroe Rev (c) ⓪
Front begins
50 Scott Wilhelmina Mrs ⓪
53 White Cleo M ⓪
57 Moody Walter F
61 Lott Melvin (c)
63 Clarke Geo H
65 Lambert Leonard (c)
100ΔMeaher Abbie Mrs ⓪
101 Vacant
152 Weaver Bama Mrs ⓪
200 Fell Wm
250 Vacant

PLEASANT LANE—From Government south to Virginia, 1 east of Weinacker av
5ΔAnnan Armond A ⓪
302 Vacant
356 Summerlin Bertie E
360 Riley Chester W
362 Padgett Ernest G
Virginia intersects

PLEASANT LANE (Prichard) — East from StStephen's rd, 1 south of Prichard la

PLEASANT LANE (Toulminville) — From StStephen's rd northeast, 1 south of Prichard la
ns Thomas Josephine (c) ⓪
ns McCrory Wm (c) ⓪
ns Vacant
ss Washington David (c)
ss Guilford Wm (c) ⓪
ss Johnson Lottie (c) ⓪
ss Hill Roberta (c) ⓪
ss Vacant
ss Collins Albert (c) ⓪
ss Miller Reuben (c) ⓪
ss Chaney Roland (c)
ss Thomas David (c)
ss Washam Henrietta (c)

PLOVER—From Partridge west to Antwerp, 1 south of Limerick
Partridge intersects
1500 Woods Wm (c) ⓪
1504 Blount Louis (c) ⓪
1510 Crockett David (c) ⓪
1517 Lee Jas (c)
1551 Duck Robt F
1570 Busby Chas J ⓪
Quail intersects

PLUM—From 1180 Davis av north to Juniper, 1 west of Maple
452 Hicks Henry T (c)
453 Hunter Annie (c)
454 Fisher David S (c)
455 Vacant
456 Wilson David (c) ⓪
457 Langster Ernest R (c) ⓪
458 Wooten Jane (c)
459 Masslean Rebecca (c) ⓪
460 Houston Mabel (c)
Hercules intersects
504 Tate Rosa (c)
505 Perkins Alice (c) ⓪
506 Valrie Mary (c)
507 Baker Rayburn (c)
508 Richardson Louise (c)
StMedar intersects
556 Crosby Anna (c) ⓪
558 Roundtree Susie (c)
559 Knight Chas W (c)
560 Vacant
561 McKinley Preston (c)
562 Vacant
Pecan intersects
600 Holmes Jerry (c)
600½ Martin Saml (c)
602 Lewis Willie (c)
602½ Howze Benj (c)
603 Figures John (c)
604 Dubose Matthew (c) ⓪
605 Jones Alex (c)
606 Dubose Matthew jr (c)
607 Payton Richmond (c)
609 Preston John (c) ⓪
610 Powell Amanda (c)
612 Ely Elton (c)
Persimmon intersects
654 Finley John L (c) ⓪
656 Graham Robt (c) ⓪
Chinquepin intersects
703ΔNettles Quill (c) ⓪
705 Nance Victoria (c)
Juniper begins
750 Wiggins Wm (c)
751ΔLovett Britt M Rev (c) ⓪
752 Johnson Mariah (c)

PLUM ALLEY—From 1012 Basil north to Davis, 1 west of Cherry
353 Matthis Edw (c)
354 Hayes Louise (c)
355 Smith Tillie (c)
357 Davis Robt (c)
359 Allen Wm (c)
361 Adams Lucius (c)
363 Clayton Robt (c)
365 Carstarphen Alberta (c) ⓪
Lyons intersects
403 Andrews Geo (c)
404 Daniels Peter (c)
405 Calhoun Geo (c)
406 Evans Lela (c)
407 Allen Jack (c)
408 Taylor John (c) ⓪
409 Jones Henry (c)
410 Evans Benj (c) ⓪
411 Whigham Robt (c)
413 Coleman Louis (c)
415 Johnson Roscoe L (c)
417 Powell Alphonse R (c)

POLK AV—West from Steward av to Brussels, 2 south of Duval
1555 Ferrell Wm (c) ⓪
1556 Horton Frank
1561 Thomas Jos (c) ⓪
1572 Ray Enoch (c) ⓪
1573 Heggerty John P (c) ⓪
1575 Smith Edgar (c) ⓪

HERCULES—Contd
1206 Coleman Blanche (c)
1207 Harris Oliver (c) ◎
1208 Frye Katie (c) ◎
1210 Hill Sherman (c)
1211 Gibson Jordan (c) ◎
1212 Austin Allen (c)
1213 Garner Agnes B (c) ◎
1214 Richardson Irene (c)
1215 Robbins Martha A (c) ◎
1218 Packard Thad (c)
Hickory intersects
1250 Sheppard Essie (c)
1252 Collins Thaddeus F (c)
1254 Smith Jeff (c)
1256 Finley Levy D (c) ◎
1258 Stewart Chapel C M E Ch
1260 Johnson Albert (c)
1262 Allen Amelia (c)
1264 Carter Edw (c)
1266 York Spencer (c) ◎
1268 Bizzell Oscar H (c) ◎
Roselawn intersects
1300 Wilhite Hudie C (c) ◎
1302 Poor Charlotte (c)
1304 Williams John (c)
1304½ Irby Mack (c)
1305 Vacant
1306 Rivers David (c)
1306½ Hardie Frank (c)
1307 Stallworth Wiley (c)
1308 Jones Wm (c)
1309 Duvernay Cora (c)
1310 Wiggins Wm (c)
1311 Williams Carl C (c)
1312 Butler Ella (c)
1313 Brown Saml D (c) ◎
1314 Brakston Percy (c)
1315 Richardson Morris (c)
1316 Harris Centennial (c)
Peach intersects
1352 Vacant
1353 Sanders Lucy (c)
1355 Wright Owen (c)
Cedar av intersects
Owens av intersects

HERNDON AV—From Old Shell rd north to Springhill av, 1 west of Hallett
100 Jackson Claude E ◎
101 Vacant
102 Jett Carl E
104 Pringle Wm S ◎
105 Demeranville Saml J ◎
106 Mattei Peter L
107 Alexander Godfrey W ◎
108 Crippen Stonewall J
109 Hoffman Frances A Mrs
110 Davis Wm A
111 Johnson Sadie L Mrs
Croon Audry C
112 Dolle Ella Mrs ◎
Arnett Worth
113 Grepke Albert F
114 Williamson Paul C
Ferrill Marion nurse
115 Dulaney Ruby J Mrs
116 Gwin Fannie B Mrs
Welborn Webster A
117 Lockett Mary B Mrs ◎
Gartman Annie nurse
Parker Mae nurse
118 Marshall John S ◎
Fridge Benj F
120 **Apartments**
(A) Grabham Wm J
(B) Huggins J Walter
(C) Rivers Leroy R
(D) Reese J Dudley
Street continued
121 Hand Herbert E
122 Mitternight Josephine T Mrs ◎
Yarbrough Marietta nurse
123 Fridge Chas F
124 Griffith Minnie Mrs ◎
125 Davis Jos L
126 Lauber John W jr ◎
Davis Ruth nurse

HEUSTIS — From Gayle west to Kelly, 1 south of Baltimore av
1005 Torp Furman N ◎
1007 Norden Fred W
1009 Spencer C Hoover gro
1010 Monday Sellers (c)
O'Donnell intersects
Quigley intersects
1105 (1011) Shull Ernest L ◎
1111 Davis Raffield (c) ◎

HICKORY—From Davis av north to Juniper, 2 west of Maple
454 Evans Albert (c) ◎
Hercules intersects
504 Conner Rebecca (c)
505 Cato Rachel (c) ◎
506 Jones Ernest (c)
StMedar intersects
552 Matherson Zenobia (c) ◎
554 Ponquinette Frank (c) ◎
555 Smith Jacob (c) ◎
556 Johnson Ada (c)
556½ Bell Henry (c)
557 Kennedy Isaac (c) ◎
558 Kirk Lynchburg B (c)
560 Vacant
562 Chestang Jos (c)
rear Baker Rayburn (c)
Pecan intersects
602 Ross Soloman (c)
603 Olds Yuell (c)
604 Vacant
605 Olds Thos (c)
606 Johnson Hester (c)
608 Webb Julia (c)
609 Tranier Jos (c) ◎
610 Johnson Wm (c)
610½ Carter Fletcher (c)
611 Morita Schizo (c)
612 Smith Frank (c) ◎
Persimmon intersects
656 Hall Jesse (c)
660 Dunn Thos (c)
661 Baker Jos (c)

HIGH — West from Euclid av, 1 block, 3 south of Government
2204 Heacker Edwin C
2205 Henderson Chas E
2206 Brazell Albert M
2207 Wareham M Tilford

HILL — From Center south ½ block, 1 west of Lambert av
167 (56) Stevens Roy R
171 (62) Dunagain Jas (c)

PINE N—Contd
165 Vacant
166 Patrick Wm (c)
State intersects
202 Byrd Chas (c)
203 Altice Herman (c)
204 Ellis Matilda (c)
205 Richardson Fannie (c)
206 Betta Melvin (c)
207 Johnson Wm (c)
208 Quiovers Robt (c)
209 Hemmings Geo (c)
211 Johnson Chas (c)
213 Connor Wm (c)
215 Stallworth Sophronia (c)
217 Matthews Warb (c)
Congress intersects
250 Childs Evelyn (c)
252 Yates Mance A (c)
253 Watkins Berline (c)
254 Johnson John (c)
255 Goff Robt (c)
256 Gant Saml (c)
257 Reese Queen (c)
258 Franz Dora (c)
259 Vacant
260 Black Margarette (c)
261 Dennis Rufus (c) ◎
263 Hughes Millie (c)
Adams intersects
302 Caver John (c)
303 Miles Carrie (c)
304 Vacant
305 Davis Lucy (c)
306 Barber Harvey (c)
307 Besteda Jas W (c) ◎
308 Edwards Buster (c)
309 Crawford Louis (c) ◎
310 Denson Henry (c)
311 Williams Nathan (c)
313 Boykin Mamie (c)
315 Gilmore Charleta (c) ◎
Basil intersects

PINE S — From Dauphin south 1 block to Caroline av, 1 east of Hallett
11 Loeffler Walter W
12 Canton Modeste B
13 Poole Joshua H
14 Unruh John R
Unruh Margt A nurse
16 Srong Gillard C

PINE (Neely) — From Grand av north to Fifth av, 2 east of St Stephen's rd

PINE GROVE — Settlement north and south of Moffatt rd, one-quarter mile west of Mud Creek

PLANTERS LANE — From Commerce west to Water, 1 north of StFrancis

PLATEAU — Four miles north from Post Office on Telegraph rd

PLEASANT—From Catherine west to Lambert av, 1 south of St Stephen's rd
1552 King Neal (c) ◎
1554 Hendricks Adrian (c) ◎
1560 Vacant
1562 Vacant

PLEASANT (Toulminville) — East from StStephen's rd, 1 south of Prichard la

PLEASANT AV (Toulminville) — From StStephen's rd west to Summerville, 1 north of Three Mile Creek
2 Cunningham Ellis (c)
4 Thomas Ella (c)
5 Holder Chas (c)
6 Vacant
7 Sawyer Geo (c) ◎
8 Wilson Nathaniel (c)
9 Sawyer Mattress Co
10 Stokes Ransom (c)
12 Washington Wm (c)
13 Alexander Evelyn (c)
14 Harrison Nedon (c)
15 Jones Monroe (c)
Front begins
50 Scott Henry J (c)

PLEASANT LANE — From Government south to Virginia, 1 east of Weinacker av
5 Annan Armond A ◎
302 Pritchett Jimmie (c)
310 Vacant
356 Smith Edgar C
360 Murphee Mary D
362 Nichols Jos
Virginia intersects

PLEASANT LANE (Prichard) — East from StStephen's rd, 1 south of Prichard la

PLOVER — From Partridge west to Antwerp, 1 south of Limerick
Partridge intersects
1500 Woods Wm (c)
1504 Blount Louis (c) ◎
1510 Jones Fanny (c)
1551 Casher Linus (c) ◎
Quail intersects

PLUM—From Davis av north to Juniper, 1 west of Maple
Davis av intersects
452 Hicks Henry T (c)
453 Hunter Annie (c)
454 Vacant
455 Ellis Oreta (c)
456 Wilson David (c) ◎
457 Langster Ernest R (c) ◎
458 Sheppard Bessie (c)
459 Sanders Fred (c)
460 King Geo (c)
Hercules intersects
504 McCreary John (c)
505 Perkins Alice (c) ◎
506 Tate Rosa (c)
507 Davis Leroy (c)
508 King Thos (c)
StMedar intersects
556 Carter Claiborne C (c) ◎
558 Mason Chas (c)
559 Stewart Sucola (c)
560 Vacant
561 Perkins A C (c) ◎
562 Castro Cora Mrs ◎ gro
Pecan intersects
600 Nelson Steve (c)
600½ Johnson Fredonia (c)
602 Marshall Lonnie L ◎
602½ Juzang Gussie (c)
603 Williams Arth (c)
604 Dubose Matthew (c) ◎
605 McFadden Wm (c)
606 McCants Arth (c)
607 Johnson Patk (c)
609 Taylor Jennie (c)
610 Shambuger Leithie (c)
612 Ely Elton (c)
Persimmon intersects
654 Finley John L (c) ◎
Chinquepin intersects
703 Nettles Quill (c) ◎
705 Flurnoy Thos (c)
Juniper begins
706 Johnson Wm (c)
750 Jenkins Matthew (c) ◎
751 Lovett Britt M Rev (c) ◎

PERSIMMON—Contd
1163 Wilson Louis (c)
1165 Rumsey Minnie (c) ⓪
1166 King Hester (c) ⓪
1167 Hudson Bernice (c)
1169 Bonner West (c)
Plum intersects
1200 Jackson Cleveland (c) ⓪
1202 Perry Scott (c) ⓪
1204 Smith Pauline (c) ⓪
1206 Mitchell Maria (c) ⓪
1207 Howard Isaac (c)
1208 Skanes Claude (c)
1209 Glover Jas (c)
1210 Westry Thos (c) ⓪
1211 Copeny Jos (c) ⓪
1212 McKenzie Pool (c)
1214 Lewis Luther (c)
Hickory intersects
1255 Bucey David jr (c) ⓪
1257 Vacant
Brown av ends
1259 Williams Burreuu (c) ⓪
1262 Fisher Aline (c) ⓪
1263 James Peter (c)
Roselawn intersects
1300 Williams Jared (c) ⓪
1302 Morisette Grover (c)
1304 Hill Chas (c)
1306 Perkins Henry (c) ⓪
1308 Carstarphen Aaron (c) ⓪
1310 King Edw (c)
1312 Carstarphen Carrie (c) ⓪
1314 Chaney Edw (c) ⓪ beverages
1316 Pope John (c) ⓪
1318 StPaul's Hall (c)
Peach intersects
1364 Allen Jos (c) ⓪
1365 Mack Rosa (c) ⓪
1366 Robertson Estelle (c)
1368 Williams Ruth (c)
Hickory intersects
Live Oak intersects
Peach intersects
Titi intersects

PETAIN (Shadowlawn) — From Telegraph rd west to Wilson av

PETITHORY AV — From Hall's Mill rd, 1 east of Fulton rd
es Petithory Daisy M Mrs

PETTUS — From Washington av east, 4 south of Tennessee
807 Phillips John R
Scott intersects
850 Waddle Emily L Mrs ⓪
851 Collins John A
853 Stewart John A jr ⓪
854 Manuel Comer
855 Imsand Louis C
856 Vacant
857 Thomas Oscar F
858 Phillips Saml E
859 Vacant
860 Gallimore Chas E
861 Dusing Louis F
862 Pryor Julia L Mrs
863 Kelly Jos B ⓪
864 Vacant
865 Gebhart Edw A
866 Rolls Earl H ⓪
867 Drasham Anthony M
869 Leavitt Jos L
S Washington intersects

PETTUS AV—South from Grant to Eslava Creek, 1 west of Morgan av
304 Long Manuel E
306 Golemon Geo H
310 Vacant
350 Jones Dorothy Mrs ⓪
353 Herring Elbert
358 Emmons John E ⓪
362 McManus Lankford R ⓪
Senator intersects
412 Rhodes John C ⓪
Canfield Springer

PILLANS — From Water west to Gayle, 1 north of Tennessee
204 McArdle Jos T ⓪
205 Vacant
206 McArdle Timothy ⓪
207 Vacant
S Franklin intersects
502 Rouke Edw B
504 Walker Grady L
505 Campbell Douglas M
507 Lyons Chas J
Dearborn intersects
650 Wright Wm
652 Long Frank L
654 Hardy Geo W
656 Soutullo Manuel M ⓪
658 Vacant
660 Grossnickle Saml E
S Wilkinson intersects
700 DuBoyse Harves L
702 Tucker Wm A
704 Galloway John P
706 Wise Jesse J
Scott intersects
750 Brill C Oscar
752 Cunningham John H
756 Keevan Wm M
758 Herrington Fannie Mrs

PINE N—From Dauphin north to Springhill av, 2 west of Broad, and from Springhill av north to Basil, 2 west of Broad
5 Chenoweth Thos S ⓪
6 Hess Hettie Mrs ⓪
7 Wood Merton J ⓪
8 Goetz Geo J ⓪
New StFrancis intersects
53 Vacant
101 Orrell Wm A ⓪
102 Seventh Day Adventist Ch
106 Mangold Nellie J Mrs
108 Zigler Geo C
Oak intersects
111 Losse Geo K ⓪
112 Bumgarner Wm T
113 Green Geo
115 Dodge Kinsman D
117 Chapman J Hughes ⓪
119 Imsand Belle Mrs ⓪
121 Knowles Ralph J ⓪
Springhill av intersects
154 Smith Ellen (c)
156 Fry Lucy (c)
157 Wallace Agnes (c)
158 Northward Wm (c)
159 James Miller (c)
160 Altice Eug (c)
161 James Inez (c)
162 Kimbell Lena (c)
163 Knowles Annie (c) ⓪
164 Lockett Lula (c)

HERNDON AV—Contd
106 Mattei Paul L
107 Alexander Godfrey W
108 Bunch Theo
109 Mangold Nellie J Mrs
110 Hancock Martin V
111 Johnson Sadie E Mrs
112 Dolle John A
Word Johnie P
113 Franck Chas H
114 New Harvey N
115 Pruitt Henry L
116 Hill Wm N
Jones Carl M
117 Lockett Mary B Mrs
Taylor Wm C
118 Marshall John S
120 Grabham Wm J
121 Heath Karlin N
122 Mitternight Josephine T Mrs
123 Bailey Warner H
124 Chambers J Ernest
125 Nelson Aug
126 Lauber John W jr

HEUSTIS—From Gayle west to Kelly, 1 south of Baltimore av
1005 Torp Furman N
1007 Connelly Michl J
1010 Swain Eliz (c)
1011 Shull Ernest L
1109 Davis Rayfield (c)
1111 Logan Annie (c)

HICKORY—From Davis av north to Juniper, 2 west of Maple
454 Evans Anna (c)
Hercules intersects
504 Dixon Cora (c)
505 Holman Luther (c)
506 Hartsfield Moses (c)
StMedar intersects
552 Nelson Juanita (c)
554 Jackson Noah (c)
555 Smith Jacob (c)
556 Stewart Secola (c)
556½ Nettles Henry (c)
557 Kennedy Isaac (c)
558 Kirk Lynchburg B (c)
560 Patrick Wm (c)
562 Kirk Mary E Mrs
rear Baker Rayburn (c)
Pecan intersects
602 Dees Danl (c)
603 Brown Wm (c)
604 Singleton Jas (c)
606 Lovett Sandy (c)
608 Vacant
609 Trainer Jos (c)
610 Vacant
610½ Vacant
611 Allen Wm (c)
612 Smith Frank (c)
Persimmon intersects
656 Dunn Thos (c)
660 Edwards Adam (c)
661 Baker Jos (c)

HIGH—West from Euclid av, 1 block, 3d south of Government
Smith Geo F

HILL—From Center south ½ block, 1st west of Lambert av
2 Dunnigan Jas (c)
56 Allen Frank L

HILL AV—From Peach west, 1st north of Pecan
1313 Green Augustus (c)
1315 Turner Chas (c)
1325 Fussell Andrew (c)
1326 Vacant
1329 Gregory Philip (c)
1330 Pettway Lucy (c)
1331 Ray Amelia (c)
1332 Whiteside Arth (c)

HILLS AL—From 854 Earl al west 1 block to Manassas
11 Vacant
12 Turner Emmett (c)
13 Richardson Hattie (c)
14 Bradley Ruby (c)
15 Bradley Millie (c)
16 McDougal Annie (c)
17 McDonald Anna (c)
18 Williams Jos (c)
19 Bennett Wm H (c)
20 Williams Norman (c)
21 Lang Mary (c)
22 Smith Tink (c)

HILLS AV—From Earle al north to Poe al, 1st west of Marmotte

HOG ALLEY (Whistler)—From E Sixth to E Seventh, 1 west of Culvert

HOGAN—From Lafayette west to Catherine, 1st south of Davis av
1451 Goodwin John (c)
1453 McCall Henry (c)
1455 Pratt Edw (c)
1457 Miller Benj (c)
1458 Warren Isadora (c)
1459 Dixon Zach (c)
1461 Vacant
1463 Hatcher Geo (c)
1564 Henry Cath (c)
1467 Vacant
1469 Vacant
1471 Hodges W (c)
1472 Jackson Sarah (c)
1473 Jackson Alice (c)
1475 Barnes Jos (c)
1477 Caves Geo (c)
1479 Kennedy Wm (c)
1481 Misby Geo (c)
1501 Conroy Wm (c)
1502 Campbell Henry (c)
1503 Davis Geo (c)
1505 Compton Matthew (c)
1507 Givens Jas (c)
1508 Henderson Manuel (c)
1509 McClinton Oscar (c)
1511 Milligan Mitchell (c)

HOGAN AV (Prichard) — From Wilson av west to Rives, 1 south of M & O tracks

HOGAN LA (Prichard) — From Rives west to Whistler, 4 west of Wilson av

HOLCOMBE AV—South from the intersection of Gorgas (Bon Air) and Bay Shore R R to Eslava Creek
457 Layton David S
459 Feutel Allen O
463 Moore John H

PINE — From Dauphin north to Springhill av, 1 west of Broad, and from Springhill av north to Basil, 2 west of Broad
5 Chenoweth Thos L
6 Hess Henry
7 Wood Merton J
8 Goetz Geo J
New StFrancis intersects
12 Mills Henry C
14 Hutchings H M
53 Vacant
101 Orrell Wm A
104 Seventh Day Adventist Ch
Seventh Day Adventist Ch Sch
106 Koonce Sally M Mrs
108 Gaston Fred J
Oak intersects
111 Knight Edgar L
112 Carpenter Jos D
113 Gillette Edw O
115 Gould Lyman N
117 Chapman Jas H
119 Imsand Lewis J
121 Knowles Ralph J
Springhill av intersects
154 Bush Jos B (c)
156 Fry Lucy (c)
157 Jefferson Jas (c)
158 Vacant
159 Johnson Erline (c)
160 Bradley Donald (c)
161 Davis Estelle (c)
162 Singleton Edith (c)
163 Knowles Annie (c)
164 Lockett Lula (c)
165 Cook Hettie (c)
166 Moore Janie (c)
State intersects
203 Stokes Wm N (c)
204 Ellis Thos (c)
205 Allen Mary (c)
206 Harris Janie N (c)
207 Wooten Janie (c)
208 Daniels Washington (c)
209 Hemmings Geo (c)
211 Lane Benj (c)
213 Ware Wm (c)
215 Stallworth Wm E (c)
217 Carr Grace (c)
Congress intersects
250 Callier John (c)
252 Yates Marion A (c)
253 Hester Jos (c)
254 Williams Fannie (c)
255 Goff Robt (c)
256 Andre Thos C (c)
257 Reese Queen (c)
258 Mason Thos (c)
259 Gamble Victoria (c)
260 Ruffin Nettie (c)
261 Dennis Rufus (c)
263 Portis Robt (c)
Adams intersects
301 Vacant
302 Williams Clifford (c)
303 Miles Carrie (c)
304 Vacant
305 Williams Margt G (c)
306 Taylor Jos (c)
307 Besteda Jas W (c)
308 Crandell Aubrey (c)
309 Crawford Louis (c)
310 Robertson Anthony (c)
311 Patrick Leanna (c)
313 Hamilton Edw (c)
315 Gilmore Jas L (c)
Basil intersects

PINE (Neely)—From Grand av north to Fifth av, 2 east of St Stephen's rd

PINE GROVE—Settlement north and south of Moffatt rd, ¼ mile west of Mud Creek

PISTOLE LANE—From Davis av north to Holts rd, 1 west of Schusse la

PLANTERS LANE — From Commerce west to Water, 1 north of StFrancis

PLATEAU — Four miles north from Post Office on Telegraph rd

PLEASANT—From Catherine west to Lambert av, 1 south of St Stephen's rd
1552 King Neal (c) exp
1554 Hendricks Adrian (c)
1560 Vacant
1562 Walker Oliver (c)

PLEASANT AV (Toulminville)—From StStephen's rd west to Summerville, 1 north of Three Mile Creek

PLEASANT LANE — From Government south to Virginia, 1 east of Mary's la
5 Annan Armond A
184 Westwood Geo (c)
188 Vacant
190 Vacant
196 Vacant
nr Virginia Hammond Chas A
nw cor Virginia Rushton H Grady
Virginia intersects

PLOVER—From Ghent west to Amsterdam, 1 south of Limerick
—— Blount Louis (c)
nr Partridge Woods Wm (c)

PLUM—From Davis av north to Juniper, 1 west of Maple
453 Lewis Jas (c)
454 Malone Viola (c)
455 Petty Annie A (c)
456 Wilson David (c)
457 Langster Ernest R (c)
458 Vaughn Emma (c)
459 Besteda Janie (c)
460 Swanson Dinsby (c)
Hercules intersects
504 Henderson Eug (c)
505 Perkins Abr (c)
506 Joseph Lillie (c)
507 Richardson Louise (c)
508 Bagby Chas (c)
StMedar intersects
556 Carter Clayton C (c)
558 Crew Mitchell (c)
559 King Katie (c)
560 Vacant
561 Perkins A C (c)
562 Castro Cora Mrs gro
Pecan intersects

ROYAL S—Contd
219 Redmond Maggie E Mrs furn rms
220 Dagostin & Angelini Bros Inc tile and marble
Eslava intersects
250 Podgornik Antone gro
252 Targett Michl J
rear Naylor M Marie Mrs
254 Vacant
rear Silvers C Francis
255 Cerda Jos M oysters
256 Johnson Gunnar
rear Patterson Carrie Mrs
258 Taylor Geo W
260 White Johanna
Roberts Tory A
262 Roberts Edw S
264 Star Ice Factory
265 Smith-Kelly Supply Co Inc bldg supplies
266 Tobler Chas
268 Strickland Leslie Z
270 Maxwell Rosa L Mrs furn rms
Flanagan Bros gros
Madison intersects
300 Scott J David
301 Acme Machine & Welding Co
309 Southall Coal Co Inc
311 Vacant
316 Smith Cora Mrs
318 Smith Cora Mrs soft drinks
Canal intersects
350 Nall Lee J restr
351 Acme Mach & Welding Co
352 Rose Arth A auto repr
354 Wagner Wm H soft drinks
356 McClendon Prentiss C
358 Vacant
360 Vacant
361 Nettles Mattie (c)
362 Morgan Hattie (c)
362½ Brandon Washington (c)
364 Williams Alice (c)
365 Hansen Earl F
366 Giles Chas (c)
367 English Martha (c)
Palmetto intersects
401 Williams Jas (c)
401½ Bibb Ned (c)
403 Robinson John (c)
403½ Harris Robt (c)
404 Gorr Lmbr Co Inc
405 Brown Napoleon (c)
405½ Champion Chas (c)
407 Herron Robt (c)
407½ Betts Wm (c)
408 Parks Herbert A barber
Cody Benj F jr
Charleston intersects
Augusta intersects
Savannah intersects
Selma intersects
654 Independent Ice Factory
Elmira intersects
710 Mobile Ice Delivery Co (plant)
Texas intersects

RUTH — South from Dublin, 1 west of Cherokee
608 Kelly Leslie M
650 Ballard John T
651 Gust Harold E
652 Gust Geo W
653 Myers Harry H
654 Guerry Edw A
658 Naquin Chas P
664 Jones Thos D
670 Calloway Wm H
671 Beckham Jocob
700 Herzog Jos J
705 Morris Collie W
707 Spanyer Carl H

RYAN—From Old Shell rd north to Wilson, 3 east of Grand blvd
1 Terrill Emma Mrs
Crawford Richd L
2 Michael Geo A
3 Simpson Edgar G
6 Dickens Carrie M Mrs
7 Denby Alan C
9 Beckmann Geo G
10 Smith Lester C
11 Weldon Jos M
12 Jackson John O C
13 Hunter Jas W
18 Shearer Ernestine C Mrs
22 Patrick Julia I Mrs

RYLANDS—From Center north to Basil, 2 east of Lafayette
StStephen's rd intersects
204 Graham John G
205 Gaillard Wm A
206 McCotney Geo W
207 Gaillard Amelia H Mrs
208 Boddy Edw
Boddy Victor E
209 Patrick Douglas
211 McDonald Steph J
212 Anderson Flora (c)
Camp ends
213 Adams Frank
215 Douglas Cameron A
216 Bailey Fredk (c)
217 Holley Gilbert
218 Waters Roscoe (c)
219 McCants Morris T (c)
220 Shapiro Louis
221 Bettis Virginia (c)
225 Moore John W meats
Congress intersects
252 Washington Harry (c)
253 Powell Mamie (c)
254 Wooten Jas (c)
255 Wimbush Geo (c)
256 Brittain Henry (c)

TP	Adjoining	Source
-	✓	R. L. Polk Co., Publishers

HILL ST 1926

HERNDON AV—Contd
110 Wm Baria
111 Mrs Sadie Johnson
112 J A Dolle
Patk J Cooney jr
113 Lawrence Moore jr
114 E D Solomon
115 David Holt
116 K N Heath
117 H B Lockett
118 J S Marshall
120 E D Kenyon
122 G W Yarbrough
124 L C Griffith
126 J W Lauber jr

HEUSTIS—From Gayle w to Kelly, 1 s of Baltimore av

HICKORY—From Davis av north to Juniper, 2 w of Maple
454 Annie Evans
504 Mary Golden
505 E C Cato
506 Cora Dixon
552 Vacant
554 Cincinnati Roberts
555 Jacob Smith
557 Isaac Kennedy
558 L B Kirk
560 Stanley Beck
562 Mary E Kirk
602 Mary Ellison
603 Wm Brown
604 Wm Spurlock
606 Foster Cravy
608 Mattie Grigsby
609 Jos Trainer
610 Vacant
611 Wm Allen
612 Frank Smith

HIGH—From St Stephen's rd north 1 blk, 1 w of Catherine

HILL—From Centre south ½ blk, 1 w of Lambert av
1 Jas Dungain
56 F L Allen

HILL AV—From Peach west, 1 n of Pecan

HILLS AL—From Elmira south to Virginia, 1 n of Water

HILL'S AV—From Earl al n to Poe al, 1 w of Marmotte Hitchcock
1327 Gerard Williams
1331 Walter Murphy
1332 Vacant

HOG ALLEY (Whistler) — From E Sixth to E Seventh, 1 w Culvert

HOGAN—From Lafayette w to Catherine 2 w Davis av

HOGAN AV (Prichard)—From Wilson av w to Rives, 1 s M & O tracks
1455 Mrs Mary Nicholas
1457 Jordan Allen
1458 Isadore Johnson
1459 Peter Porter
1461 Jos Russell
1463 Saml Smith
1465 Cath Hendrix
1467 Robt White
1469 J H Bonner
1471 Geo Lambert
1472 Sarah Jackson
1473 Sarah Mobley
1475 Jos Barnes
1477 Kate Henderson
1479 Wm Jackson
1501 Alex Alexander
1502 Henry Campbell
1503 Alberta Stewart
1505 Bud Carter
1507 Oscar McClennan
1508 Emanuel Henderson

HOGAN LA (Prichard)—From Rives w to Whistler, 4 w Wilson av

HOLCOMBE AV—From Senator south to Eslava Creek, 1 n of Fulton rd

HOLMES (Prichard)—From Sweeneys la n to Rives, 1 w Wilson av
7 Frank Wise
8 R H Crane
11 W F Richardson

Rives
14 T J Marks
15 Mrs Sarah Newburn
16 Saml Tucker
18 H W Thomas
20 Mrs Suda Crane
21 A M Pierce
22 F H Lott
25 O B Lewis
33 J M Monlyet
34 J P Ford

Prichard la
35 Saml Boone
37 Nicholas Moulyet
38 C W Turner
39 Arnold Smith
40 Earl Valley
41 Curtis Fleming
42 Howard Richardson
43 Frank McGillberry
44 B B Harris
45 Oscar Pringle
47 J S McLaughlin
48 O H Davis
53 Whit Rogers
60 S R Buell
171 D C Wright

HOLTS RD—Toulminville

HOME—From Old Shell rd s ½ blk, bet Hyland and Item avs

HOMER—From Dauphin north to Old Shell rd, 2 e of Florida

HOO-HOO AL—From Catherine e to Lee al, 1 n of Dauphin

HOSFELT'S LANE—From Springhill av north, 2 w of M & B S R R and from M & B S R R w, 1 n of Springhill av

HOSPITAL — From Basil north to Davis av, 1 w of Marmotte
2 Jeff Levy
3 Vacant
4 H C Clark
5 Saml Jacobs
6 Wm Gates
7 Nathaniel Davis
8 G F Brunson
9 Wm Brown
10 C E Bodden
11 Steph Sanbar
12 Mary Davis
13 Aleck Rivers
14 Jas Daniels
15 John Woods
17 Geo Young

Lyons
400 Hattie B Thomas
402 Wm Banks
404 Flora Higgins
405 Green Mollett
406 Vacant

TP	Adjoining	Source
-	✓	R. L. Polk Co., Publishers

PINE ST 1926

502 J M Cochren
504 D M Irwing
Leslie Clarke
507 Adam Ritchey

S Lawrence
S Cedar
S Wilkinson

702 B F Renner
704 Wiley Grimes
706 L F Taylor

PINE—From Dauphin north to Springhill av, 1 w of Broad and from Springhill av n to Basil, 2 w of Broad

5 Thos Chenoweth
6 Henry Hess
7 M J Wood
8 Geo Goetz

New St Francis

53 Karl Holder
101 J M Rice
104 Seventh Day Adventist Church
106 F A Britton
108 L M Orrell
W S Pringle

Oak

111 E L Knight
112 J D Carpenter
113 J F Norman
115 Walter Medlock
117 J H Chapman
119 L J Imsand
121 R J Knowles
154 J C Russell
156 Lucy Fry
157 Clarence Coleman
158 Eliz Williams
159 Ella Wright
160 Geo Walker
161 Vacant
162 Benj Woodard
163 Annie Knowles
164 Palmer McConnell
165 Hettie Cook
166 Arth S Weiss

State

203 Bacon Reeves
205 Irene Singleton
206 Chas Carter
207 Ardelle Williams
208 Wash Daniels
209 Geo Hemming
211 Benj James
213 Geo Carter
215 Wm Stallworth
217 Gettis Tarner

Congress

250 John Calluer
252 M A Yates
253 Jos Hester
254 Fannie Williams
255 Rober Goff
256 T C Andre
257 Queen Reese
258 Danl Cary
259 Moore Martina
260 Mamie Dorsey
261 Rufus Dennis
263 Jos Jefferson

Adams

301 Carrie Morris
302 Daisy Seals
303 Carrie Myles
304 Mt Zion Baptist Ch
305 Saml Jackson
306 Jos Taylor
307 Jas S Besteda
308 Alberta Williams
309 Louis Crawford
310 Sallie Holmes
311 Lonnie McKee
313 Edw Hamilton
315 Jas Gilmore

Basil

PISTOLE LANE—From Davis av north to Holt's rd, 7 w of Schusse la

PLANTERS LANE—From Commerce west to Water, 1 n of St Francis

PLATEAU — Four miles north from Post Office on Telegraph rd

PLEASANT—From Catherine west to Lambert av, 1 s of St Stephen's rd

2 Neal King
4 Adrian Hendrix
8 Wm McPherson
10 April James

PLEASANT AV (T'ville)—From St Stephen's rd w to Summerville, 1 n of 3 mile creek

2 Neil King
4 Earl King
8 Wm McPherson
10 April James

PLEASANT LANE—From Government south to Virginia, 1 east of Mary's la

5 Armond Annan
184 Geo Westwood
188 Jos Parker
190 Vacant

PLOVER—From Ghent w to Amsterdam, 1 s Limerick

PLUM—From Davis av north to Juniper, 1 w of Maple

3 Julia James
Minnie King
5 Arth Robling
13 Albert Carstarphen
403 Cornelius Collins
406 Jas Williams
415 Della Howell
454 T C Scott
455 Oreta Ellis
456 David Wilson
457 Robt Harris
458 Emma Vaughn
459 Robt Harris
460 Jas Savage
504 Sylvester Spencer
505 Abr Perkins
506 Josephine Davis
507 Wm Shepard
508 Chas Bagby
556 Claiborne Carter
558 Emma Henderson
559 Kate King
560 Vacant
561 Edw Robinson
562 Mrs Cora Castro
600 Emma Burke
600½ Arth McCants
602 Bessie Reese
604 Mathews Debose
606 Jas Freeman
607 Jennie Taylor
610 Wm Brown
612 Jacob Skanes
654 John Finley
660 Vacant
705 Victoria Nance
706 Mat Jenkins

PLUM AL—From Basil north to Davis av, 4 w of Marmotte

403 Vacant
404 Peter Daniels
405 C H White
406 Vacant
407 Bessie Lee
408 John Taylor
409 Gabriel Walters
410 Benj Evans
413 Vacant

TP	Adjoining	Source
-	✓	R. L. Polk Co., Publishers

RYAN ST 1926

ROYAL S—Contd
300 J D Scott
311 Vacant
319 Mobile Sash & Door Co
351 F J Gough tinner
359 Vacant
ne cor H M Z Co Inc junk

Canal

350 Vacant
354 Vacant
360 S S Mundy
361 Max Rosner coal
362 Saml Morgan
363 J C Partin Lbr Co
365 Pearl Thomas
366 Chas Childs
367 Martha English

Palmetto

401 Jas Williams
403 John Robinson
Robt Harris
405 Wiley Jones
Chas Champion
407 Vacant
408 Vacant

Charleston

cor Gorr Lbr Co

Augusta
Savannah
Selma

654 Independent Ice Factory
656 Vacant

Elmira

710 Sou Ice & Fuel Co

Texas

RUTH—From Dublin north to N O M & C R R. 1 w of Cherokee
654 E A Guerry
658 W J Lowell
705 C W Morris

RYAN—From Old Shell rd n to Wilson, 3 e Grand blvd
1 Mrs Emma Terrill
2 G A Michael
3 J L Peuhs agt
6 C M Dickens
7 A C Denby
9 Jas McPhillips
13 J W Hunter
18 John Shearer

RYLANDS LA—From Center north to Basil, 2 e of Lafayette

St Stephens rd

208 Edw Boddy
204 C H Crowe
206 G S McCartney
207 Steve Green
209 Douglas Patrick
211 H J Goff
212 Jas Anderson
213 H L Cochran

Camp ends

215 Frank Adams
216 Wm Turnstall
217 Leslie Farmer
218 Mary Jones
219 M F McCants
220 Louis Shipiro

Congress

se cor Louis Shipirc gro
221 C J Webb
225 John de Grush meat
251 Vacant
252 Harry Washington
254 Jas Yooton
255 Henry Smith
256 Harry Alexander
258 Frank Mitchell
259 Pleasant May
260 Primus Hunter
261 Priscilla Mitchell
263 Leonard Sims

Adams ends

300 L C Parker
301 Jos Parker
302 Lonnie Banks
303 Rose Willis
304 John Krouse
305 Vacant
306 Richd McCants
307 Isom Morris
308 Wm Reese
309 Eliz Hunter
310 Lorina Johnson
311 L L Chashere
313 Graham Moore
315 Gilbert Faustina
351 Mary Collins
353 Warern Tedway
355 Wm Smith
357 Luke White
359 Ivy Lane
361 Sylvia Cobbs
363 Walter Todd
369 Wm Williams
371 Wm Isom
373 Zeb Wingate
375 Betsy Watkins
377 Sylvester Jackson
379 J E Lewis
380 Chas Bell
381 Bessie Max
385 Vacant

SADIE—From Lambert av west 1 blk, 1 n of Lucy
5 F W Gibson

ST ANTHONY—From the river west to Springhill av, 4 n of Dauphin
ft Pensa St Andrews & Gulf S S Co
ft C J Wheeler whse

N Commerce

8 Standard Equip Co whse

N Water

57 Malcolm Gomez tinner
59 Bender Welding & Mach Co
105 White Cross Garage
106 Mrs Lena Dodds
108 A M Hinckley
109 N R Lewis
111 Mrs Fannie Hill

St Joseph

155 M Z Parker
156 Mrs C A Rubira
157 Mrs L D Friend
158 S M Thames
159 Carrie M Montgomery
160 J D Blackburn
161 G W Fitch

N Conception

205 Mrs Bertha Thompson
208 C C Thames

N Joachim

250 Alonzo R Smith
251 W H Bruner
R B Michael
253 J T Dulaney
254 C A Mohr
255 M C Martin
256 T V Henley

Canal—Continued
464 Albert Curry*
465 Gust Kaloyianese
S Wilkinson X
501 Vacant
505 Mary Richardson*
507 Arthur Coleman*
508 Ella Sohans*
509 Henry Davis*
511 Dallas Banks*
513 Ada Robinson*
515 J H Phimes*
S Scott X
550 Vacant
551 Henry Williams*
552 Joseph Hendricks*
553 Wm Farrell*
553½ H E Pinkney*
554 Emma Ross*
555 S H Barter
556 Ella Dillard*
557 Mrs E Shattuck
558 Louis Simon*
559 Annie Davis*
560 Mattie Harris*
S Bayou X
601 Winnie Hall*
603 Elvira Turner*
605 Charles Mason*
607 Joshua Campbell*
609 Ruby Alexander*
611 Elbert Burnes*
615 Mrs Harriet Ching
617 Thomas Field*
S Jefferson X
655 W E Rodgers
656 O B Holm
651 J B Bujol
656 Oscar Holm
657 A A Johnson
658 R E Wilson
659 Mrs M E King
S Broad X

CARLIN N—From Dauphin north to Old Shell rd, 4 w of Montgomery

CARLIN S—From Dauphin south to Government
6 J W Shultz
14 A V Landgraf
16 Mrs A Dickinson
18 W P Johnson

CAROLINE AV—From Common west to Ann, 1 s of Dauphin
7 W M Jones*
5 A Brown*
8 G B Lyons
Common X
9 Andrew Burroughs*
10 Frank McCurtis*
11 Nathaniel Carter*
13 Dora Mims*
14 Jessie Mitchell*
15 Lunnie Tankersley*
16 Mamie Davis*
17 Louise Johnson*
18 M Crispin*
21 Joseph George*
23 Delia Woods*
24 Horace Randolph*
25 S Bonepart*
26 A Wilson*
27 Peter White*
28 Benjamin Span*
29 Jerry Miles*
31 M A White*
" Nora Cox*
33 Wm Beverly*
35 Wm Shavers*
37 Ferdinand Smith*
39 Nellie Myers*
41 Reuben Williams*
45a Theo Seaton*
S Hallett X
52 Ella Bailey*
53a J F Johnson*
54 Edward Fields*
55 Margaret Jones*
56 W A Johnson*
57 M T Jones*
58 Hannibal Grace*
59 Joseph Haywood*
60 F E Pollman
61 P E Hoffman
61½ Horace Richardson*
62 L T De Mouy
63 G S Williams
64 Jacob Usner
67 Winthrop Duffel
69 Julian Duffee
77 Mrs A K Armbrecht
78 P W Goode*
79 Nathan Jessie*
81 Green Merritt*
83 L F Miller
85 H L Cothran
S Georgia av X
105 Mrs Lena DePont
107 Richard Miller
109 Mrs Sallie Horgan
111 L M Tacon
113 H M Childs
115 J J Ludlam

CASSIDY (T'ville)—Fr Davis av w to St Stephens rd 2 n of Three-Mile Creek
1 Burgess Little
54 Fred Pringle
56 J R Powell
57 J W Davis
58 Aubrey Ross
59 A Mobley
60 John Sherry
61 B B Prim
62 Albert Johnson
Springhill av X
Center X
156 Mrs Seny Page
157 H A Alexander
158 James Arrington*
159 E C Hunt
160 John Ellis*
Pleasant av ends
162 Johnnie Harris*
163 N C Richardson
165 J J Terrell

CATHERINE S—From 1010 Dauphin south to Virginia
2 W M Ezelle
4 Mrs C A Roberts
6 D P Alston
8 E J Scott
10 Thomas McKinstry
11 J S Whisenhunt
13 J A Carney
" W E Taylor
14 W R Batchelor
15 Edwin Warley
Monterey pl begins
Iberville ends
Blair X
16 E P Daughdrill
18 P A Lavallet
20a
21 W L McVay
23 Turner Granade
24 W R Thurman
27 Paul Jackel
Luling begins

Hickory—Continued
102 Lelar Martin*
103 Jacob Smith*
104 Mack Roberts*
105 Isaac Kennedy*
108 L B Kirk*
110 Edward McLean*
152 John Kimball*
153 Maggie Roberts*
154 Wesley Turner*
156 Peggy Morse*
166 Alexander Bagley*
167 B Carter*
168 Harriett Johnson*
170 Esaw Johnson*
171 Mandy Webster*
176 Frank Smith*
204 Isom Hamilton*
206 Dude Parker*
208 Joseph Trainier*
209 Joseph Baker*
210 Grant Allen*
211 George Huston*

HIGH—From St Stephen's rd north 1 blk, 1 w of Catherine

HILL — From Centre south ½ blk, 1 w of Lambert av
1 James Dungains
56 F L Allen

HILL AV—From Peach west, 1 n of Pecan

HILL'S AL—From Earl al north to poe al, 1 w of Marmotte

HITCHCOCK — From Elmira south to Virginia, 1 n of Water ette, west to Catherine, 1 n of Burt

HOLCOMBE AV—From Senator south to Eslava Creek, 1 n of Fulton rd

HOLT'S ROAD—Toulminville

HOMER — From Dauphin north to Old Shell rd 2 e of Florida

HOO-HOO AL — From Catherine, e to Lee al, 1 n of Dauphin

HOSFELT'S LANE — From Springhill av north, 2 w of M & B S R R and from M & B S R R w, 1 n of Springhill av

HOSPITAL—From Basil north to Davis av, 1 w of Marmotte
2 Jefferson Levy*
3 Robert Davis*
4 John Bridgett
5 Adelaide Franklin*
6 Mahala Parker*
7 Sarah Barmon (cre)
8 G F Brunson*
9 Willie Brown*
10 Stephen Sanbar*
12 Joseph Dixon
13 Lena Joseph*
14 Rose Rain*
15 Henry Gans*
17 Rebecca George*
Lyons X
51 James Starks*
52 Randolph Weeks*
54 Flora Higgins*
55 Edward Brandon*
56 March Dortch*
57 J P Cronin
" John Lyons
58 Orange Gamblin*
59 Joseph Connick
61 Susie Jones*
63 Anita Webb*
66 A J Richard*

HOUSTON—From Daupin south 3 w of Monterey
1 Dauphin St Methdist Church
3 A R Winter
4 H E Austin
12 T J Granade
14 Walter McLeod
" Frederick Schroder
16 Mrs E Gager
21 John Schroeder
22 C T Head
24 R H Pollock
26 Mrs J S Smith
36 C M Conway
50 Roy Cochran
51 J B Ware
52 W E Mooney
53 J H Hunt
54 Frant Casper
56 E F McAuley
57 W J Koral
58 E C Bristol
60 R B Regan
64 A L Sigler
83 Henri Bernhardt
87 H N Hubbard
91 Archie Hall
96 J F Beauchamp
100 C Henderson
104 H P Loding
108 A T Harvey
" W W Mutter
123 Cleveland Washington*
125 Mrs Sarah Walker
203 C E Stevens
207 J W Thurman
484 W H Burke*
503 Olivia Ford*
505 Emma Williams*
515 Stephen Mills*
519 Jackson Robinson*
577 Benjamin Reed*

HOYLE AV—From Mobile east 2 blocks, 2 n of Springhill av

HUBERT — From Dauphin north to Old Shell rd, 6 w of Monterey

HULBERT (Crichton) — From Dauphin north to Old Shell rd, 1 e of Florida

HUNTER — From Fulton w to Choctaw, 3 s of Dauphin

HUNTER AV — From Monterey to Carlin, 1 n of Government

HURTEL — From Bay Shell rd to limits, 1 n o limits

HYLAND AV — From Old Shell rd n to Springhill av, 2 w of Florida

TP	Adjoining	Source
-	✓	R. L. Polk Co.

GOULD ST 1957

Reiss Bros.
"A Progressive Store for a Progressive City"
SPECIALISTS IN WOMEN'S, GIRLS', BOYS' AND YOUNG MEN'S
APPAREL
204-206 Dauphin Street Phone HEmlock 2-5529

GOLDEN AV—Contd
566 Davis John C ⓪ Δ GL 2-5111
Johnson Clarence G
567 Broadus Harold D ⓪
568 Vacant
569 Hill Gilbert ⓪
570 Slater Warren G ⓪ Δ GL 6-6158
600 Collins Albert ⓪ Δ GL 2-5177
602 Miller Reuben ⓪ Δ GL 6-6879
603 Chambers Ethel Mrs
604 Donald Minnie Mrs ⓪
606 Summers Robt L
612 Tyson Mary L Mrs ⓪ Δ GL 2-9870
616 Stevenson Mary A Mrs ⓪
618 Wright Bessie

63
GOLDFINCH DRIVE — From 1923 E Cardinal dr south, 1 west of Flamingo dr
1452 Vacant
1453 Dinkins A A
1454 Tatum Wiley Δ GR 9-6329
1455 Vacant
1456 Howell Thelma O Δ GA 6-1928
1457 Harris W S Δ GR 9-5361
1458 Vacant
1459 Micillo Arth
1460 Douglas Virlan
1461 Pennington Lacil Δ GR 7-5397
1462 Stallworth Wm M Δ GA 6-3679
1463 Salazar Jas W Δ GA 6-1007
1464 Williams Joy Mrs
1465 Lord Carlo
1466 Criswell Jewell C
1467 Gentry E W
1468 Vacant
1469 Stoecher John R
1470 Tuberville Archie
1471 Vacant
1472 Fralic Christine R Mrs Δ GA 6-7225
1473 Gibbs Geo T
1474 Smith Margt W Mrs
1475 Olson Ellis
1476 McLendon David L Δ GR 9-5363
1477 Horne Jos W
1478 Yukers Lillian Mrs Δ GR 7-6071
1479 Smith Wm H
1480 Moody Harry Δ GR 7-7518
1481 Turner R J
1482 Folkers Arth B Δ GA 6-6483
1483 Krontze Donald
1485 Smith Theo A Δ GR 7-7395
1487 Vacant
1489 Cooper Theophilis
1491 Dyer Don A
1493 Elder G B
1495 Russell Edw

60
GOOD—From Donald west, 2 north Barretts la
2004 Jones Chas L ⓪ Δ GL 6-7103
2010 Page Robt Δ GL 6-6297
Minor ends
2016 Richardson Warrington ⓪ Δ GL 6-6107
2018 Horne Chas J ⓪ Δ GL 6-6179
Super ends
2150 Vacant
2154 Miller Leonard B ⓪ Δ GL 2-9020
2158 Miller Jacob ⓪
2159 Jackson Levi ⓪ Δ GL 2-5377
2160 Dunnum Jos ⓪
2162 Megginson Abr ⓪ Δ GL 2-0265
2165 Moore M Juanita Mrs ⓪ Δ GL 2-5330
2166 York Pearl B Mrs ⓪
2168 Henderson Mack ⓪ Δ GL 6-6194
2169 Wilson H G ⓪ Δ GL 6-6240
2173 Reynolds Howard J ⓪ Δ GL 2-0383
2174 Powe Robt E ⓪ Δ GL 2-2650

42
GOOD PAY—From 1306 Pecan north, 1 west of Live Oak
603 Steele Robt ⓪ Δ HE 2-8875
604 Ezell John
605 Moppins Mary A Mrs ⓪
606 Stallworth Percy
607 Perkins Mary Mrs ⓪
608 Beverly Forest ⓪ Δ HE 3-5525
rear Harris Jessie
609 Pigle Johnnie ⓪ Δ HE 2-5480
610 Moore John N ⓪ Δ HE 2-5178
611 Talton Roman ⓪
612 Pate W F ⓪
rear Johnson Susie J
613 Pettaway Georgia Mrs Δ HE 8-5872
614 Vacant
Persimmon intersects

84
GOODMAN AVENUE—From Juanita south to Hull, 2 east Navco rd
1351 Frederick Vaughn C ⓪ Δ GA 6-1708
1353 Glover Thos M ⓪ Δ GR 9-2155
1356 McDaniel Lindsay R ⓪ Δ GR 7-7443
1357 Smith Lawrence C ⓪ Δ GR 7-7755
1358 Norquist Bion L Δ GR 9-3021
1364 Champlain Ione Mrs ⓪ Δ GR 9-1196
1365 Wade Edw A ⓪ Δ GR 7-0115
1366 Cooner Buford D ⓪ Δ GR 7-1059
1367 Richards Zillmon H ⓪ Δ GR 9-7630
1370 Beckham Jake H ⓪ Δ GA 6-6565
1373 Hinton Thos B jr ⓪ Δ GA 6-5723
1375 Jones John R ⓪
N McVay dr intersects
1403 Hinton Thos B ⓪ Δ GA 6-2726
1405 Dawson Robt H ⓪ Δ GR 7-6361
1407 Feast V Reed ⓪ Δ GR 9-3284
1408 Koppersmith Ferdinand M jr ⓪ Δ GR 7-1459
1409 Crain J A ⓪ Δ GR 7-6972
1410 Claughton Wm P ⓪ Δ GA 6-5946
1411 Louque Robt E jr ⓪ Δ GR 9-2655
1413 Altmyer Chas G ⓪ Δ GR 9-2646
1415 Aycock Marion W ⓪ Δ GA 6-4879
1450 Hardy Oren ⓪ Δ GR 7-0632
Hull intersects

67
GORDON—From Lamar av south to Virginia, 1 west of West
356 Swanson Elmer E ⓪ Δ GR 7-0121
358 Young John L jr Δ GA 6-7534
360 Collins Fred G Δ GR 9-2011
364 Kirk Wm C Rev ⓪ Δ GA 6-2160
Virginia intersects

57
GORGAS—From Ledyard west to S Ann, intersecting 1000 S Washington av
756 Larsen Leif E ⓪ Δ HE 2-8350
757 Sciple Gus A ⓪
758 Cochran Wm E jr ⓪ Δ HE 8-3025
759 Sizemore Thos T ⓪ Δ HE 3-9810
760 Chattey Paul ⓪ Δ HE 3-7586
761 Bullen Wm H jr ⓪ Δ HE 2-7653
761½ Fuller Luther L Δ HE 3-2172
762 Carr Annie C Mrs Δ HE 3-0144
763 McInvale Robt H ⓪ Δ HE 2-3133
764 Tucker King G ⓪ Δ HE 2-8195
765 Wilkerson Roscoe C Δ HE 3-7356
765½ Harlan Julius L Δ HE 8-2987
766 Baas Eug D ⓪ Δ HE 2-7022
767 Boyes Earl T ⓪ Δ HE 3-6697
768 McDaniel Elwood E ⓪ Δ HE 2-6658
769 Gunthorpe Arth J ⓪ Δ HE 3-3265
770 McInvale Ettibelle V Mrs ⓪ Δ HE 2-3133
771 Thomas Ralph W ⓪ Δ HE 3-2141
771½ Thomas Chas T
772 McDaniel Thelma E Mrs ⓪ Δ HE 3-4011
773 Gilreath Saml B ⓪ Δ HE 8-3707
774 Wojohn Walter O ⓪ Δ HE 3-6500
775 Taylor Malatha R Mrs ⓪ Δ HE 3-0011
777 Gilbert Russell S ⓪ Δ HE 3-2112
778 Sawyer Jerry J ⓪
780 Cannon Dewey S ⓪ Δ HE 3-7171
781 Leigh Elmer ⓪ Δ HE 8-3901
782 Lathan Thos M ⓪ Δ HE 3-7704
783 Chapman Chrestus E ⓪ Δ HE 2-6254
798 McGhee Austin L ⓪ Δ HE 2-3775
S Scott intersects
800 Hoffman Chas E ⓪ Δ HE 3-4933
801 Hollis Philip F ⓪ Δ HE 8-1770
802 Fredericksen Fred A ⓪ Δ HE 2-5470
803 Langford Chas L ⓪ Δ HE 2-8544
804 Stringfellow Maude B Mrs ⓪ Δ HE 8-1088
805 Cranford John T ⓪ Δ HE 8-5235
805½ McCollum Emmett A
806 Cantrell Nora L Mrs ⓪ Δ HE 2-5141
807 Read T V Δ HE 2-7597
808 Stewart Carrol A ⓪ Δ HE 2-7766
809 Coleman J Hurston ⓪ Δ HE 2-7970
810 Bowden Autry L ⓪ Δ HE 8-9681
811 White Jas E Δ HE 8-5312
812 Bryant Ethel F Mrs ⓪ Δ HE 3-3186
813 Pearson Chas H ⓪ Δ HE 2-0348
814 Helland James M ⓪ Δ HE 3-7172
815 Ferounont John ⓪
816 Estridge Jas S ⓪ Δ HE 3-4924
817 Kofinas Stanley M ⓪ Δ HE 2-3614
55
S Washington intersects
S Broad intersects
907 Marcet Henry P Δ HE 2-8005
909 Strong Esther L
910 McAlpin Eddie
911 Edwards John F jr
Marine intersects
954 Hamilton Leslie ⓪ Δ HE 3-4870
956 Savage Anne E ⓪ Δ HE 3-6982
957 Wilkerson Jas H ⓪
958 Vacant
959 Harris Jerome T ⓪ Δ HE 8-2865
Freeman Sara L Δ HE 3-7231
960 McMillan Roy E ⓪ Δ HE 3-6146
Powell John W
961 Purcell Jesse A jr ⓪ Δ HE 2-2203
962 Bradford Bessie I Mrs ⓪ Δ HE 2-5737
Honeycutt Monroe J
963 Salter Floyd A Δ HE 2-2097
964 Mitchell Eug D
Stafford Eug Δ HE 3-6704
965 Schuettner Francis X ⓪ Δ HE 8-3801
966 Simpson Joe
967 Lloyd Leo F jr ⓪ Δ HE 3-1431
968 Madison Marie E Mrs ⓪
969 Bearden Maxwell G ⓪ Δ HE 3-4330
970 Archie Dan E Δ HE 2-8043
971 Fairgood Willie ⓪
973 Carleton Geo W ⓪
Paige Wilson jr Δ HE 2-0982
973½ Carleton Geo W jr
Gayle intersects
(Not open bet Gayle and Kelly)
53
Kelly intersects
1150 Leavins Eldred V ⓪ Δ HE 2-5868
1151 Sutton Allan C ⓪ Δ HE 3-5204
1153 Case Adrian B ⓪ Iwyr Δ HE 2-3052
1154 Vacant
1155 Wallace Robt L ⓪ Δ HE 8-4172
1156 Sanders Malcolm
1158 Harmon John R ⓪ Δ HE 2-7055
1159 Sheppard Geo M ⓪ Δ HE 3-4601
1160 Lewis Sam J jr
1161 Crittenden Wm N ⓪ Δ HE 2-4875
Ross intersects
1200 Harrison Herbert B ⓪ Δ HE 8-2225
1201 Waltman Aubrey ⓪ Δ HE 3-4818
1202 Smith Richd M ⓪ Δ HE 2-6816
1203 Waller Wm A ⓪ Δ HE 2-7487
1204 Orr Wiley jr ⓪ Δ HE 2-1491
1205 Smith Raymond O ⓪ Δ HE 2-3180
1206 Orr Julia Mrs ⓪ Δ HE 8-1101
1206½ Burns Wm B
1207 Lewis Victoria Mrs Δ HE 2-1090
1209 Tosey David C jr ⓪ Δ HE 3-6832
1210 Smith Barney O ⓪ Δ HE 8-5050
1213 Purvis John W ⓪ Δ HE 2-1227
Bascombe intersects
1250 Wallace Mildred Mrs ⓪ Δ HE 3-4662
1251 Jones Benj jr ⓪
1252 Kelley James L ⓪ Δ HE 2-5659
1253 Harris Clarence M ⓪ Δ HE 2-1159
1255 Glassner Albion T ⓪ Δ HE 8-2310
1256 Winter Ernest E ⓪ Δ HE 8-2780
1257 O'Shea Wm L ⓪ uphol Δ HE 2-0049
rear Lee Vernon B Δ HE 8-1293
1259 Flake LeRoy ⓪ Δ HE 2-1307
1261 Hines Leonard L ⓪ Δ HE 2-8073
S Ann intersects

77
GOSSON—From 2000 Hall's Mill rd west, 1 southeast of Bankhead
Farnell begins
Johnston av intersects
Holcombe av intersects

68
GOULD E (Whistler)—From 1467 Warren northwest, 1 north of Eight Mile Creek
(Numbers irregular)
1 Smith Walter J ⓪ Δ GL 2-1309
3 Small Evie M ⓪ Δ GL 2-1950
4 Lane Chas W ⓪ Δ GL 2-1825
5 Reaves Asa P ⓪
6 Taylor James H
7 Eiland T F Δ GL 2-2587
8 Tucker Cleveland W ⓪ Δ GL 2-2159

HOUSER • WILSON COMPANY
a corporation
REAL ESTATE
INSURANCE
HOME LOANS
100 St. Joseph St.
Tel. HEmlock 3-6531

MECHANICAL CONTRACTORS INC.
ENGINEERING SALES and SERVICE
• Heat Pumps
• Air Conditioning
• Heating
• Sheet Metal
Free Estimates
Financing
DIAL
GReenwood 9-5491
Night
HEmlock 2-4809
2811 Springhill Ave.

ERNEST CONSTRUCTION CO.
Contractors — Engineers
1814 Old Shell Rd.
Dial GArden 6-4449, Res. GReenwood 7-5540

TP	Adjoining	Source
-	✓	R. L. Polk Co.

GOULD ST 1957

NEESE LUMBER AND WRECKING CO.
350 N. Royal
Phone HEmlock 2-6711
Door, Sash, Plumbing Supplies
Paints, Roofing, Cement and Lime

HAMRICK MOTOR CO.
DeSoto
Plymouth
DE SOTO and PLYMOUTH MOTOR CARS
358 ST. LOUIS STREET SALES and SERVICE DIAL HEmlock 2-4521

GOULD E (Whistler)—Contd
8a Vacant
8½ Petrala Gas (whse)
9 Vacant
10 Green Doris Mrs △ GL 2-5118
rear Smith Richd H
11 Hurdle Jesse C ◎ △ GL 2-2636
12 Vacant
13 Mealer Billy R ◎ △ GL 2-4011
14 Strickausen Jay L ◎
15 Scanlan Henry G ◎ △ GL 2-1847
16 Kilgore Simpson L ◎ △ GL 2-1089
17 Cato Luther ◎ △ GL 2-1565
18 Freeland John M ◎ △ GL 2-1246
20 Kellett Lula F Mrs ◎ △ GL 2-1185
rear Kellett Jos W ◎ △ GL 2-1558
19 Cato Wilbur O
22 Seabury Minnie Mrs ◎
Warren intersects
21 Baumbauer Linda L Mrs ◎
△ GL 2-1017
Culvert intersects
50 Jernigan's Hdw & Bldg Sups
△ GL 2-1641
51 Sharp Clara L Mrs △ GL 2-3201
53 Morton Joe N ◎ △ GL 2-1898
54 Jernigan Thos J jr ◎ △ GL 6-6978
rear Kenopke Chester W notary
55 Cooper Quitman T ◎ △ GL 2-2306
Sullivan Howard B △ GL 2-2306
57 McCarty H Myles jr ◎ △ GL 2-2687
56 Lowry Sarah A Mrs ◎
59 Cleveland Chas E ◎ △ GL 2-1388
58 Lewis Thos B △ GL 2-5623
61 Robinson M P ◎ △ GL 7-1910
60 Mosley Kate B Mrs ◎ △ GL 2-2355
62 Adams Elsie B Mrs ◎ △ GL 2-1008
64 Griffin David K ◎
65 Pylate Henry W ◎ △ GL 2-2184
63 Mills Billy R Rev △ GL 7-1934
63½ Gray Henry N ◎ △ GL 2-1449
Gray Vivian V Mrs beauty shop

GOULD W (Whistler)—Continuation of E Gould southwest to StStephen's rd 68
(Numbers irregular)
81(1) Fell's Barber Shop
81(2) Edwards Serv Sta
72 Allen Robt E ◎
74 Fell John T ◎ △ GL 6-7287
70 Eckhoff Horace A jr ◎
77 Kohl Edna F Mrs ◎
75 Miller Paul H
79 Lyle Ida
71 Lilley Susie J Mrs ◎
69 Saxon Mae ◎ △ GL 2-3368
67 Stephens Esther A ◎ △ GL 2-3239
61 Vacant
2 Peterson Bros Serv Sta △ GL 2-9593
S Railroad ends
GM&O intersects
N Railroad begins

GOVERNMENT—From Mobile River west beyond Pettus av intersecting 100 S Commerce 1
ft Banana Selling Corp △ HE 2-2462
Fruit Dispatch Co △ HE 2-6633
United Fruit Co △ HE 2-6633
Maritrop Trading Corp (purch agt)
△ HE 2-6633
1 Greene & Atkins importers △ HE 8-4561
Front ends
L&NRR crosses
2-4 Public Cafe △ HE 2-9481
6 Mobile Rescue Mission (stge)
6½ Dickinson Florence
8-12 Mobile Rescue Mission Inc
△ HE 3-1847
11 L&NRRCo (pass sta) △ HE 2-1761
L&NRRCo (dist pass agt)
△ HE 2-2777
L&NRRCo (div frt agt) △ HE 3-2713
L&NRRCo (div eng) △ HE 2-4526
Union News Co restr and news stand
L&NRRCo (sta mstr) △ HE 2-8023
L&NRRCo (insp of police)
△ HE 3-1327
L&NRRCo (yd mstr) △ HE 2-8023
L&NRRCo (div eng) △ HE 2-4526
L&NRRCo (chf dispr) △ HE 2-4387
L&NRRCo (train mstr) △ HE 2-0724
L&NRRCo (bge agt) △ HE 2-5826
L&NRRCo (asst div supt)
△ HE 2-0724
L&NRRCo (ticket agt) △ HE 2-1761
L&NRRCo (claim agt) △ HE 3-1327
Ry Exp Agcy Inc △ HE 2-2741
Commerce intersects
14 River Front Pool Rm
16-18 Riverside Cafe △ HE 2-9527
16½ Oliver Mattie Mrs
Arlington House furn rms
△ HE 3-2473
S Water intersects
50-52 Vacant
53 **Police Bldg**
City Police Dept △ HE 2-1771
City Recorders Court △ HE 2-1771
City Jail △ HE 2-1771
Street continued
54-56 Mutchnick Sam genl mdse
△ HE 2-3936
54½ Brinkman Carolyn Mrs furn rms
58 Adolph's Place restr △ HE 2-9771
58 Waldrup Erie H
60 Grodsky Harry L genl mdse
△ HE 2-8506
60½ Grodsky Harry L
62-64 Merchant Seaman's Club restr
△ HE 3-3435
Broadus Pierce and Dickerson Bonding Co △ HE 8-5561
66 Union Bonding Co △ HE 3-3472
68 Victory Loan Co pawnbrokers
△ HE 3-4143
72-74 Prince I & Son genl mdse
△ HE 3-4577
72½ James The Tailor
76 Rouse Edgar R Barber Shop
78 Kamil J & Co Inc men's clo
△ HE 2-0766
Gutel Jas acct
80 Acme Cafe △ HE 2-1405
82 Joe's Loan Ofc (side ent)
S Royal intersects
100-02 Albright & Wood Co Inc (side ent)
101 **County Court House**
mezz State Bd of Pardons & Paroles
△ HE 3-0429
County Jury Comn △ HE 3-4408
1st fl State Exam of Pub Accounts
△ HE 2-1389
1st fl State Dept Rev (tax div)
△ HE 2-5066
Board of Tax Equalization
△ HE 3-1914
Court House Confy
Tax Assessor △ HE 2-2669
Tax Collector △ HE 2-6551
Treasurer △ HE 2-3264
Probate Court △ HE 3-1914
Probate Court (recording div)
△ HE 2-4542
2d fl Circuit Court △ HE 3-2268
Circuit Court Register △ HE 8-4648
Circuit Court (civil div) △ HE 2-3832
Circuit Court Reporters △ HE 2-3832
Circuit Court (criminal div)
△ HE 2-3832
Street continued
104 Royal Cafe (side)
104½ Royal Barber Shop
106 Up-To-Date Shoe Shop repr
108-10 Vacant
111 State Dept Pub Safety (Drivers License Div) △ HE 2-7488
County Barbers Comn △ HE 2-0181
State Dept Toxicology & Criminal Investigation
State Dept of Vets Affairs
△ HE 2-0181
County Bd of Registrars △ HE 2-0467
County Juvenile Ct △ HE 2-3577
County Juvenile Ct (Probation Dept)
County Juvenile Ct (Detention Homes)
County Juvenile Ct Clk
County Eng △ HE 3-1375
112-18 Fore & Aft Cafe △ HE 3-5046
120 Mayflower Cafe △ HE 2-9517
122 Arcade Studio photog
124 Pocahontas Cafe △ HE 2-9522
126 F&L Cafe △ HE 2-9372
StEmanuel intersects
150 Vacant
151 Acker Annie H Mrs ◎ △ HE 3-7764
151½ Macpherson Marian A Mrs coml artist
△ HE 2-2224
152 Mobile Cash & Carry Florist
△ HE 3-3232
153 Vacant
154 Grand Cafe △ HE 2-9881
155 Specialty Grill △ HE 2-9173
156-60 LaClede Hotel △ HE 3-3616-17
Allen Lilburn C
157 Mobile Barber Shop
158 SBT&TCo (eng dept) △ HE 2-9011
158½ Wilson Percival L (ofc)
159 Royal Shoe Shop reprs
△ HE 2-6146
160 Lignos Gro △ HE 2-9870
161 Style Clns △ HE 3-7127
162 Vacant
163 Vacant
164 Arthur Murray Sch of Dancing
△ HE 3-2562 and △ HE 8-4075
165 Steve's Restr △ HE 8-4007
166 Vacant
168 YMCA Health Club gymnasium
3
S Conception intersects
200 Serv-Ur-Self Dept Store (br)
△ HE 2-4328
3d fl Olen Co Inc display dept
△ HE 8-1945
201 Greyhound Bus Depot △ HE 2-1861
△ HE 2-1861
Southeastern Greyhound Lines
△ HE 2-1861
Interstate Co Inc The restr
△ HE 3-2388
Gulf Transport Co
202 SBT&T (dist ofc) △ HE 2-9033
SBT&T (dist eng) △ HE 2-9066
SBT&T (dist plant mgr)
△ HE 2-9087
203 Downtown Parking Lot (br)
204 Golden Rod Cafe △ HE 3-5751
205 Johnson Bros Jwlry Co △ HE 3-1398
Downtown Theatre △ HE 3-7377
Giddens & Rester theatre oprs
Brookley Theatre (ofc)
Air-Sho Drive In Theatre (ofc)
Auto Sho Inc (ofc) △ HE 8-3661
Empire Theatre (ofc) △ HE 8-3661
Boykin Frank W (ofc) △ HE 2-2739
205 Mexican Gift Shop △ HE 3-0051
Skyland Development Corp
Baldwin Timber & Naval Stores Co Inc timber △ HE 2-2739
Gulf Beach Land & Develop Co real est △ HE 2-2739
Washington Lumber & Turpentine Co Inc whol △ HE 2-2739
Tensaw Land & Timber Co
△ HE 2-2739
206 Auto-Lec Stores Inc No 42 auto accessories △ HE 8-1695
207 Elks Club △ HE 3-2516-7
BPOE No 108 △ HE 3-2516
Elks Crippled Childrens Fund Committee
208 Vacant
210 WALA Radio Broadcasting Sta
△ HE 3-3756
Pape Broadcasting Co Inc
Pape Telev Co Inc △ HE 3-3756
WALA-TV Telev Sta △ HE 3-3756
S Joachim intersects
250 Vacant
251 Admiral Semmes Hotel △ HE 3-2771
Admiral Semmes Beauty Salon
△ HE 2-0017
Blue Cove Cocktail Lounge
Admiral Semmes Coffee Shop
Admiral Semmes Hotel Barber Shop
Admiral Semmes Store sundries
△ HE 2-9758
Avis Rent-A-Car System △ HE 2-0733-4
Optimist Club △ HE 3-2771
Moore Shannon T Mrs pub sten
△ HE 8-1272
WUTeleg Co (br) △ HE 2-1731
Cosmopolitan Club △ HE 3-2771
Opti-Mrs Club
Civitan Club △ HE 3-2771
Mobile Sls Exec Club △ HE 8-1272
253 Admiral Semmes Auto Park △ HE 2-9692
254 Princess House Restr △ HE 2-2238
254a Ashbee James C optom △ HE 3-4506
254b Davis Mack J △ HE 3-7226

WARE FIXTURE CO.
FRIEDRICH COMMERCIAL REFRIGERATORS — STORE EQUIPMENT
751 DAUPHIN ST.
PHONES HEmlock 2-1438 and 2-6114

TP	Adjoining	Source
-	✓	R. L. Polk Co.

GOULD ST 1957

Reiss Bros.
"A Progressive Store for a Progressive City"
SPECIALISTS IN WOMEN'S, GIRLS', BOYS' AND YOUNG MEN'S
APPAREL
204-206 Dauphin Street Phone HEmlock 2-5529

GOLDEN AV—Contd
566 Davis John C ⓪ Δ GL 2-5111
Johnson Clarence G
567 Broadus Harold D ⓪
568 Vacant
569 Hill Gilbert ⓪
570 Slater Warren G ⓪ Δ GL 6-6158
600 Collins Albert ⓪ Δ GL 2-5177
602 Miller Reuben ⓪ Δ GL 6-6879
603 Chambers Ethel Mrs
604 Donald Minnie Mrs ⓪
606 Summers Robt L
612 Tyson Mary L Mrs ⓪ Δ GL 2-9870
616 Stevenson Mary A Mrs ⓪
618 Wright Bessie

63
GOLDFINCH DRIVE — From 1923 E Cardinal dr south, 1 west of Flamingo dr
1452 Vacant
1453 Dinkins A A
1454 Tatum Wiley Δ GR 9-6329
1455 Vacant
1456 Howell Thelma O Δ GA 6-1928
1457 Harris W S Δ GR 9-5361
1458 Vacant
1459 Micillo Arth
1460 Douglas Virlan
1461 Pennington Lacil Δ GR 7-5397
1462 Stallworth Wm M Δ GA 6-3679
1463 Salazar Jas W Δ GA 6-1007
1464 Williams Joy Mrs
1465 Lord Carlo
1466 Criswell Jewell C
1467 Gentry E W
1468 Vacant
1469 Stoecher John R
1470 Tuberville Archie
1471 Vacant
1472 Fralic Christine R Mrs Δ GA 6-7225
1473 Gibbs Geo T
1474 Smith Margt W Mrs
1475 Olson Ellis
1476 McLendon David L Δ GR 9-5363
1477 Horne Jos W
1478 Yukers Lillian Mrs Δ GR 7-6071
1479 Smith Wm H
1480 Moody Harry Δ GR 7-7518
1481 Turner R J
1482 Folkers Arth B Δ GA 6-6483
1483 Krontze Donald
1485 Smith Theo Δ Δ GR 7-7395
1487 Vacant
1489 Cooper Theophilis
1491 Dyer Don A
1493 Elder G B
1495 Russell Edw

60
GOOD—From Donald west, 2 north Barretts la
2004 Jones Chas L ⓪ Δ GL 6-7103
2010 Page Robt Δ GL 6-6297
Minor ends
2016 Richardson Warrington ⓪ Δ GL 6-6107
2018 Horne Chas J ⓪ Δ GL 6-6179
Super ends
2150 Vacant
2154 Miller Leonard B ⓪ Δ GL 2-9020
2158 Miller Jacob ⓪
2159 Jackson Levi ⓪ Δ GL 2-5377
2160 Dunnum Jos ⓪
2162 Megginson Abr ⓪ Δ GL 2-0265
2165 Moore M Juanita Mrs ⓪ Δ GL 2-5330
2166 York Pearl B Mrs ⓪
2168 Henderson Mack ⓪ Δ GL 6-6194
2169 Wilson H G ⓪ Δ GL 6-6240
2173 Reynolds Howard J ⓪ Δ GL 2-0383
2174 Powe Robt E ⓪ Δ GL 2-2650

42
GOOD PAY—From 1306 Pecan north, 1 west of Live Oak
603 Steele Robt ⓪ Δ HE 2-8875
604 Ezell John
605 Moppins Mary A Mrs ⓪
606 Stallworth Percy
607 Perkins Mary Mrs ⓪
608 Beverly Forest ⓪ Δ HE 3-5525
rear Harris Jessie
609 Pigle Johnnie ⓪ Δ HE 2-5480
610 Moore John N ⓪ Δ HE 2-5178
611 Talton Roman ⓪
612 Pate W F ⓪
rear Johnson Susie J
613 Pettaway Georgia Mrs Δ HE 8-5872
614 Vacant
Persimmon intersects

84
GOODMAN AVENUE—From Juanita south to Hull, 2 east Navco rd
1351 Frederick Vaughn C ⓪ Δ GA 6-1708
1353 Glover Thos M ⓪ Δ GR 9-2155
1356 McDaniel Lindsay R ⓪ Δ GR 7-7443
1357 Smith Lawrence C ⓪ Δ GR 7-7755
1358 Norquist Bion L Δ GR 9-3021
1364 Champlain Ione Mrs ⓪ Δ GR 9-1196
1365 Wade Edw A ⓪ Δ GR 7-0115
1366 Cooner Buford D ⓪ Δ GR 7-1059
1367 Richards Zillmon H ⓪ Δ GR 9-7630
1370 Beckham Jake H ⓪ Δ GA 6-6565
1373 Hinton Thos B jr ⓪ Δ GA 6-5723
1375 Jones John R ⓪
N McVay dr intersects
1403 Hinton Thos B ⓪ Δ GA 6-2726
1405 Dawson Robt H ⓪ Δ GR 7-6361
1407 Feast V Reed ⓪ Δ GR 9-3284
1408 Koppersmith Ferdinand M jr ⓪ Δ GR 7-1459
1409 Crain J A ⓪ Δ GR 7-6972
1410 Claughton Wm P ⓪ Δ GA 6-5946
1411 Louque Robt E jr ⓪ Δ GR 9-2655
1413 Altmyer Chas G ⓪ Δ GR 9-2646
1415 Aycock Marion W ⓪ Δ GA 6-4879
1450 Hardy Oren ⓪ Δ GR 7-0632
Hull intersects

67
GORDON—From Lamar av south to Virginia, 1 west of West
356 Swanson Elmer E ⓪ Δ GR 7-0121
358 Young John L jr Δ GA 6-7534
360 Collins Fred G Δ GR 9-2011
364 Kirk Wm C Rev ⓪ Δ GA 6-2160
Virginia intersects

57
GORGAS—From Ledyard west to S Ann, intersecting 1000 S Washington av
756 Larsen Leif E ⓪ Δ HE 2-8350
757 Sciple Gus A ⓪
758 Cochran Wm E jr ⓪ Δ HE 8-3025
759 Sizemore Thos T ⓪ Δ HE 3-9810
760 Chattey Paul ⓪ Δ HE 3-7586
761 Bullen Wm H jr ⓪ Δ HE 2-7653
761½ Fuller Luther L Δ HE 3-2172
762 Carr Annie C Mrs Δ HE 3-0144
763 McInvale Robt H ⓪ Δ HE 2-3133
764 Tucker King G ⓪ Δ HE 2-8195
765 Wilkerson Roscoe C Δ HE 3-7356
765½ Harlan Julius L Δ HE 8-2987
766 Baas Eug D ⓪ Δ HE 2-7022
767 Boyes Earl T ⓪ Δ HE 3-6697
768 McDaniel Elwood E ⓪ Δ HE 2-6658
769 Gunthorpe Arth J ⓪ Δ HE 3-3265
770 McInvale Ettibelle V Mrs ⓪ Δ HE 2-3133
771 Thomas Ralph W ⓪ Δ HE 3-2141
771½ Thomas Chas T
772 McDaniel Thelma E Mrs ⓪ Δ HE 3-4011
773 Gilreath Saml B ⓪ Δ HE 8-3707
774 Wojohn Walter O ⓪ Δ HE 3-6500
775 Taylor Malatha R Mrs ⓪ Δ HE 3-0011
777 Gilbert Russell S ⓪ Δ HE 3-2112
778 Sawyer Jerry J ⓪
780 Cannon Dewey S ⓪ Δ HE 3-7171
781 Leigh Elmer ⓪ Δ HE 8-3901
782 Lathan Thos M ⓪ Δ HE 3-7704
783 Chapman Chrestus E ⓪ Δ HE 2-6254
798 McGhee Austin L ⓪ Δ HE 2-3775
S Scott intersects
800 Hoffman Chas E ⓪ Δ HE 3-4933
801 Hollis Philip F ⓪ Δ HE 8-1770
802 Fredericksen Fred A ⓪ Δ HE 2-5470
803 Langford Chas L ⓪ Δ HE 2-8544
804 Stringfellow Maude B Mrs ⓪ Δ HE 8-1088
805 Cranford John T ⓪ Δ HE 8-5235
805½ McCollum Emmett A
806 Cantrell Nora L Mrs ⓪ Δ HE 2-5141
807 Read T V Δ HE 2-7597
808 Stewart Carrol A ⓪ Δ HE 2-7766
809 Coleman J Hurston ⓪ Δ HE 2-7970
810 Bowden Autry L ⓪ Δ HE 8-9681
811 White Jas E Δ HE 8-5312
812 Bryant Ethel F Mrs ⓪ Δ HE 3-3186
813 Pearson Chas H ⓪ Δ HE 2-0348
814 Helland James M ⓪ Δ HE 3-7172
815 Ferounont John ⓪
816 Estridge Jas S ⓪ Δ HE 3-4924
817 Kofinas Stanley M ⓪ Δ HE 2-3614
55
S Washington intersects
S Broad intersects
907 Marcet Henry P Δ HE 2-8005
909 Strong Esther L
910 McAlpin Eddie
911 Edwards John F jr
Marine intersects
954 Hamilton Leslie ⓪ Δ HE 3-4870
956 Savage Anne E ⓪ Δ HE 3-6982
957 Wilkerson Jas H ⓪
958 Vacant
959 Harris Jerome T ⓪ Δ HE 8-2865
Freeman Sara L Δ HE 3-7231
960 McMillan Roy E ⓪ Δ HE 3-6146
Powell John W
961 Purcell Jesse A jr ⓪ Δ HE 2-2203
962 Bradford Bessie I Mrs ⓪ Δ HE 2-5737
Honeycutt Monroe J
963 Salter Floyd A Δ HE 2-2097
964 Mitchell Eug D
Stafford Eug Δ HE 3-6704
965 Schuettner Francis X ⓪ Δ HE 8-3801
966 Simpson Joe
967 Lloyd Leo F jr ⓪ Δ HE 3-1431
968 Madison Marie E Mrs ⓪
969 Bearden Maxwell G ⓪ Δ HE 3-4330
970 Archie Dan E Δ HE 2-8043
971 Fairgood Willie ⓪
973 Carleton Geo W ⓪
Paige Wilson jr Δ HE 2-0982
973½ Carleton Geo W jr
Gayle intersects
(Not open bet Gayle and Kelly)
53
Kelly intersects
1150 Leavins Eldred V ⓪ Δ HE 2-5868
1151 Sutton Allan C ⓪ Δ HE 3-5204
1153 Case Adrian B ⓪ Iwyr Δ HE 2-3052
1154 Vacant
1155 Wallace Robt L ⓪ Δ HE 8-4172
1156 Sanders Malcolm
1158 Harmon John R ⓪ Δ HE 2-7055
1159 Sheppard Geo M ⓪ Δ HE 3-4601
1160 Lewis Sam J jr
1161 Crittenden Wm N ⓪ Δ HE 2-4875
Ross intersects
1200 Harrison Herbert B ⓪ Δ HE 8-2225
1201 Waltman Aubrey ⓪ Δ HE 3-4818
1202 Smith Richd M ⓪ Δ HE 2-6816
1203 Waller Wm A ⓪ Δ HE 2-7487
1204 Orr Wiley jr ⓪ Δ HE 2-1491
1205 Smith Raymond O ⓪ Δ HE 2-3180
1206 Orr Julia Mrs ⓪ Δ HE 8-1101
1206½ Burns Wm B
1207 Lewis Victoria Mrs Δ HE 2-1090
1209 Posey David C jr ⓪ Δ HE 3-6832
1210 Smith Barney O ⓪ Δ HE 8-5050
1213 Purvis John W ⓪ Δ HE 2-1227
Bascombe intersects
1250 Wallace Mildred Mrs ⓪ Δ HE 3-4662
1251 Jones Benj jr ⓪
1252 Kelley James L ⓪ Δ HE 2-5659
1253 Harris Clarence M ⓪ Δ HE 2-1159
1255 Glassner Albion T ⓪ Δ HE 8-2310
1256 Winter Ernest E ⓪ Δ HE 8-2780
1257 O'Shea Wm L ⓪ uphol Δ HE 2-0049
rear Lee Vernon B Δ HE 8-1293
1259 Flake LeRoy ⓪ Δ HE 2-1307
1261 Hines Leonard L ⓪ Δ HE 2-8073
S Ann intersects

77
GOSSON—From 2000 Hall's Mill rd west, 1 southeast of Bankhead
Farnell begins
Johnston av intersects
Holcombe av intersects

68
GOULD E (Whistler)—From 1467 Warren northwest, 1 north of Eight Mile Creek
(Numbers irregular)
1 Smith Walter J ⓪ Δ GL 2-1309
3 Small Evie M ⓪ Δ GL 2-1950
4 Lane Chas W ⓪ Δ GL 2-1825
5 Reaves Asa P ⓪
6 Taylor James H
7 Eiland T F Δ GL 2-2587
8 Tucker Cleveland W ⓪ Δ GL 2-2159

HOUSER • WILSON COMPANY
a corporation
REAL ESTATE
INSURANCE
HOME LOANS
100 St. Joseph St.
Tel. HEmlock 3-6531

MECHANICAL CONTRACTORS INC.
ENGINEERING
SALES
and
SERVICE
• Heat Pumps
• Air Conditioning
• Heating
• Sheet Metal
Free Estimates
Financing
DIAL
GReenwood
9-5491
Night
HEmlock
2-4809
2811
Springhill Ave.

ERNEST CONSTRUCTION CO.
Contractors — Engineers
1814 Old Shell Rd.
Dial GArden 6-4449, Res. GReenwood 7-5540

TP	Adjoining	Source
-	✓	R. L. Polk Co.

GOULD ST 1957

NEESE LUMBER AND WRECKING CO.
350 N. Royal
Phone HEmlock 2-6711
Door, Sash, Plumbing Supplies
Paints, Roofing, Cement and Lime

HAMRICK MOTOR CO.
DeSoto
Plymouth
DE SOTO and PLYMOUTH MOTOR CARS
358 ST. LOUIS STREET SALES and SERVICE DIAL HEmlock 2-4521

GOULD E (Whistler)—Contd
8a Vacant
8½ Petrala Gas (whse)
9 Vacant
10 Green Doris Mrs △ GL 2-5118
rear Smith Richd H
11 Hurdle Jesse C ◎ △ GL 2-2636
12 Vacant
13 Mealer Billy R ◎ △ GL 2-4011
14 Strickausen Jay L ◎
15 Scanlan Henry G ◎ △ GL 2-1847
16 Kilgore Simpson L ◎ △ GL 2-1089
17 Cato Luther ◎ △ GL 2-1565
18 Freeland John M ◎ △ GL 2-1246
20 Kellett Lula F Mrs ◎ △ GL 2-1185
rear Kellett Jos W ◎ △ GL 2-1558
19 Cato Wilbur O
22 Seabury Minnie Mrs ◎
Warren intersects
21 Baumbauer Linda L Mrs ◎
△ GL 2-1017
Culvert intersects
50 Jernigan's Hdw & Bldg Sups
△ GL 2-1641
51 Sharp Clara L Mrs △ GL 2-3201
53 Morton Joe N ◎ △ GL 2-1898
54 Jernigan Thos J jr ◎ △ GL 6-6978
rear Kenopke Chester W notary
55 Cooper Quitman T ◎ △ GL 2-2306
Sullivan Howard B △ GL 2-2306
57 McCarty H Myles jr ◎ △ GL 2-2687
56 Lowry Sarah A Mrs ◎
59 Cleveland Chas E ◎ △ GL 2-1388
58 Lewis Thos B △ GL 2-5623
61 Robinson M P ◎ △ GL 7-1910
60 Mosley Kate B Mrs ◎ △ GL 2-2355
62 Adams Elsie B Mrs ◎ △ GL 2-1008
64 Griffin David K ◎
65 Pylate Henry W ◎ △ GL 2-2184
63 Mills Billy R Rev △ GL 7-1934
63½ Gray Henry N ◎ △ GL 2-1449
Gray Vivian V Mrs beauty shop

GOULD W (Whistler)—Continuation of E Gould southwest to StStephen's rd 68
(Numbers irregular)
81(1) Fell's Barber Shop
81(2) Edwards Serv Sta
72 Allen Robt E ◎
74 Fell John T ◎ △ GL 6-7287
70 Eckhoff Horace A jr ◎
77 Kohl Edna F Mrs ◎
75 Miller Paul H
79 Lyle Ida
71 Lilley Susie J Mrs ◎
69 Saxon Mae ◎ △ GL 2-3368
67 Stephens Esther A ◎ △ GL 2-3239
61 Vacant
2 Peterson Bros Serv Sta △ GL 2-9593
S Railroad ends
GM&O intersects
N Railroad begins

GOVERNMENT—From Mobile River west beyond Pettus av intersecting 100 S Commerce 1
ft Banana Selling Corp △ HE 2-2462
Fruit Dispatch Co △ HE 2-6633
United Fruit Co △ HE 2-6633
Maritrop Trading Corp (purch agt)
△ HE 2-6633
1 Greene & Atkins importers △ HE 8-4561
Front ends
L&NRR crosses
2-4 Public Cafe △ HE 2-9481
6 Mobile Rescue Mission (stge)
6½ Dickinson Florence
8-12 Mobile Rescue Mission Inc
△ HE 3-1847
11 L&NRRCo (pass sta) △ HE 2-1761
L&NRRCo (dist pass agt)
△ HE 2-2777
L&NRRCo (div frt agt) △ HE 3-2713
L&NRRCo (div eng) △ HE 2-4526
Union News Co restr and news stand
L&NRRCo (sta mstr) △ HE 2-8023
L&NRRCo (insp of police)
△ HE 3-1327
L&NRRCo (yd mstr) △ HE 2-8023
L&NRRCo (div eng) △ HE 2-4526
L&NRRCo (chf dispr) △ HE 2-4387
L&NRRCo (train mstr) △ HE 2-0724
L&NRRCo (bge agt) △ HE 2-5826
L&NRRCo (asst div supt)
△ HE 2-0724
L&NRRCo (ticket agt) △ HE 2-1761
L&NRRCo (claim agt) △ HE 3-1327
Ry Exp Agcy Inc △ HE 2-2741
Commerce intersects
14 River Front Pool Rm
16-18 Riverside Cafe △ HE 2-9527
16½ Oliver Mattie Mrs
Arlington House furn rms
△ HE 3-2473
S Water intersects
50-52 Vacant
53 **Police Bldg**
City Police Dept △ HE 2-1771
City Recorders Court △ HE 2-1771
City Jail △ HE 2-1771
Street continued
54-56 Mutchnick Sam genl mdse
△ HE 2-3936
54½ Brinkman Carolyn Mrs furn rms
58 Adolph's Place restr △ HE 2-9771
58 Waldrup Erie H
60 Grodsky Harry L genl mdse
△ HE 2-8506
60½ Grodsky Harry L
62-64 Merchant Seaman's Club restr
△ HE 3-3435
Broadus Pierce and Dickerson Bonding Co △ HE 8-5561
66 Union Bonding Co △ HE 3-3472
68 Victory Loan Co pawnbrokers
△ HE 3-4143
72-74 Prince I & Son genl mdse
△ HE 3-4577
72½ James The Tailor
76 Rouse Edgar R Barber Shop
78 Kamil J & Co Inc men's clo
△ HE 2-0766
Gutel Jas acct
80 Acme Cafe △ HE 2-1405
82 Joe's Loan Ofc (side ent)
S Royal intersects
100-02 Albright & Wood Co Inc (side ent)
101 **County Court House**
mezz State Bd of Pardons & Paroles
△ HE 3-0429
County Jury Comn △ HE 3-4408
1st fl State Exam of Pub Accounts
△ HE 2-1389
1st fl State Dept Rev (tax div)
△ HE 2-5066
Board of Tax Equalization
△ HE 3-1914
Court House Confy
Tax Assessor △ HE 2-2669
Tax Collector △ HE 2-6551
Treasurer △ HE 2-3264
Probate Court △ HE 3-1914
Probate Court (recording div)
△ HE 2-4542
2d fl Circuit Court △ HE 3-2268
Circuit Court Register △ HE 8-4648
Circuit Court (civil div) △ HE 2-3832
Circuit Court Reporters △ HE 2-3832
Circuit Court (criminal div)
△ HE 2-3832
Street continued
104 Royal Cafe (side)
104½ Royal Barber Shop
106 Up-To-Date Shoe Shop repr
108-10 Vacant
111 State Dept Pub Safety (Drivers License Div) △ HE 2-7488
County Barbers Comn △ HE 2-0181
State Dept Toxicology & Criminal Investigation
State Dept of Vets Affairs
△ HE 2-0181
County Bd of Registrars △ HE 2-0467
County Juvenile Ct △ HE 2-3577
County Juvenile Ct (Probation Dept)
County Juvenile Ct (Detention Homes)
County Juvenile Ct Clk
County Eng △ HE 3-1375
112-18 Fore & Aft Cafe △ HE 3-5046
120 Mayflower Cafe △ HE 2-9517
122 Arcade Studio photog
124 Pocahontas Cafe △ HE 2-9522
126 F&L Cafe △ HE 2-9372
StEmanuel intersects
150 Vacant
151 Acker Annie H Mrs ◎ △ HE 3-7764
151½ Macpherson Marian A Mrs coml artist
△ HE 2-2224
152 Mobile Cash & Carry Florist
△ HE 3-3232
153 Vacant
154 Grand Cafe △ HE 2-9881
155 Specialty Grill △ HE 2-9173
156-60 LaClede Hotel △ HE 3-3616-17
Allen Lilburn C
157 Mobile Barber Shop
158 SBT&TCo (eng dept) △ HE 2-9011
158½ Wilson Percival L (ofc)
159 Royal Shoe Shop reprs
△ HE 2-6146
160 Lignos Gro △ HE 2-9870
161 Style Clns △ HE 3-7127
162 Vacant
163 Vacant
164 Arthur Murray Sch of Dancing
△ HE 3-2562 and △ HE 8-4075
165 Steve's Restr △ HE 8-4007
166 Vacant
168 YMCA Health Club gymnasium
3
S Conception intersects
200 Serv-Ur-Self Dept Store (br)
△ HE 2-4328
3d fl Olen Co Inc display dept
△ HE 8-1945
201 Greyhound Bus Depot △ HE 2-1861
△ HE 2-1861
Southeastern Greyhound Lines
△ HE 2-1861
Interstate Co Inc The restr
△ HE 3-2388
Gulf Transport Co
202 SBT&T (dist ofc) △ HE 2-9033
SBT&T (dist eng) △ HE 2-9066
SBT&T (dist plant mgr)
△ HE 2-9087
203 Downtown Parking Lot (br)
204 Golden Rod Cafe △ HE 3-5751
205 Johnson Bros Jwlry Co △ HE 3-1398
Downtown Theatre △ HE 3-7377
Giddens & Rester theatre oprs
Brookley Theatre (ofc)
Air-Sho Drive In Theatre (ofc)
Auto Sho Inc (ofc) △ HE 8-3661
Empire Theatre (ofc) △ HE 8-3661
Boykin Frank W (ofc) △ HE 2-2739
205 Mexican Gift Shop △ HE 3-0051
Skyland Development Corp
Baldwin Timber & Naval Stores Co Inc timber △ HE 2-2739
Gulf Beach Land & Develop Co real est △ HE 2-2739
Washington Lumber & Turpentine Co Inc whol △ HE 2-2739
Tensaw Land & Timber Co
△ HE 2-2739
206 Auto-Lec Stores Inc No 42 auto accessories △ HE 8-1695
207 Elks Club △ HE 3-2516-7
BPOE No 108 △ HE 3-2516
Elks Crippled Childrens Fund Committee
208 Vacant
210 WALA Radio Broadcasting Sta
△ HE 3-3756
Pape Broadcasting Co Inc
Pape Telev Co Inc △ HE 3-3756
WALA-TV Telev Sta △ HE 3-3756
S Joachim intersects
250 Vacant
251 Admiral Semmes Hotel △ HE 3-2771
Admiral Semmes Beauty Salon
△ HE 2-0017
Blue Cove Cocktail Lounge
Admiral Semmes Coffee Shop
Admiral Semmes Hotel Barber Shop
Admiral Semmes Store sundries
△ HE 2-9758
Avis Rent-A-Car System △ HE 2-0733-4
Optimist Club △ HE 3-2771
Moore Shannon T Mrs pub sten
△ HE 8-1272
WUTeleg Co (br) △ HE 2-1731
Cosmopolitan Club △ HE 3-2771
Opti-Mrs Club
Civitan Club △ HE 3-2771
Mobile Sls Exec Club △ HE 8-1272
253 Admiral Semmes Auto Park △ HE 2-9692
254 Princess House Restr △ HE 2-2238
254a Ashbee James C optom △ HE 3-4506
254b Davis Mack J △ HE 3-7226

WARE FIXTURE CO.
FRIEDRICH COMMERCIAL REFRIGERATORS — STORE EQUIPMENT
751 DAUPHIN ST.
PHONES HEmlock 2-1438 and 2-6114

TP	Adjoining	Source
-	✓	R. L. Polk Co.

GOULD ST 1957

Reiss Bros.
"A Progressive Store for a Progressive City"
SPECIALISTS IN WOMEN'S, GIRLS', BOYS' AND YOUNG MEN'S
APPAREL
204-206 Dauphin Street Phone HEmlock 2-5529

GOLDEN AV—Contd
566 Davis John C ⓪ Δ GL 2-5111
Johnson Clarence G
567 Broadus Harold D ⓪
568 Vacant
569 Hill Gilbert ⓪
570 Slater Warren G ⓪ Δ GL 6-6158
600 Collins Albert ⓪ Δ GL 2-5177
602 Miller Reuben ⓪ Δ GL 6-6879
603 Chambers Ethel Mrs
604 Donald Minnie Mrs ⓪
606 Summers Robt L
612 Tyson Mary L Mrs ⓪ Δ GL 2-9870
616 Stevenson Mary A Mrs ⓪
618 Wright Bessie

63
GOLDFINCH DRIVE — From 1923 E Cardinal dr south, 1 west of Flamingo dr
1452 Vacant
1453 Dinkins A A
1454 Tatum Wiley Δ GR 9-6329
1455 Vacant
1456 Howell Thelma O Δ GA 6-1928
1457 Harris W S Δ GR 9-5361
1458 Vacant
1459 Micillo Arth
1460 Douglas Virlan
1461 Pennington Lacil Δ GR 7-5397
1462 Stallworth Wm M Δ GA 6-3679
1463 Salazar Jas W Δ GA 6-1007
1464 Williams Joy Mrs
1465 Lord Carlo
1466 Criswell Jewell C
1467 Gentry E W
1468 Vacant
1469 Stoecher John R
1470 Tuberville Archie
1471 Vacant
1472 Fralic Christine R Mrs Δ GA 6-7225
1473 Gibbs Geo T
1474 Smith Margt W Mrs
1475 Olson Ellis
1476 McLendon David L Δ GR 9-5363
1477 Horne Jos W
1478 Yukers Lillian Mrs Δ GR 7-6071
1479 Smith Wm H
1480 Moody Harry Δ GR 7-7518
1481 Turner R J
1482 Folkers Arth B Δ GA 6-6483
1483 Krontze Donald
1485 Smith Theo Δ Δ GR 7-7395
1487 Vacant
1489 Cooper Theophilis
1491 Dyer Don A
1493 Elder G B
1495 Russell Edw

60
GOOD—From Donald west, 2 north Barretts la
2004 Jones Chas L ⓪ Δ GL 6-7103
2010 Page Robt Δ GL 6-6297
Minor ends
2016 Richardson Warrington ⓪ Δ GL 6-6107
2018 Horne Chas J ⓪ Δ GL 6-6179
Super ends
2150 Vacant
2154 Miller Leonard B ⓪ Δ GL 2-9020
2158 Miller Jacob ⓪
2159 Jackson Levi ⓪ Δ GL 2-5377
2160 Dunnum Jos ⓪
2162 Megginson Abr ⓪ Δ GL 2-0265
2165 Moore M Juanita Mrs ⓪ Δ GL 2-5330
2166 York Pearl B Mrs ⓪
2168 Henderson Mack ⓪ Δ GL 6-6194
2169 Wilson H G ⓪ Δ GL 6-6240
2173 Reynolds Howard J ⓪ Δ GL 2-0383
2174 Powe Robt E ⓪ Δ GL 2-2650

42
GOOD PAY—From 1306 Pecan north, 1 west of Live Oak
603 Steele Robt ⓪ Δ HE 2-8875
604 Ezell John
605 Moppins Mary A Mrs ⓪
606 Stallworth Percy
607 Perkins Mary Mrs ⓪
608 Beverly Forest ⓪ Δ HE 3-5525
rear Harris Jessie
609 Pigle Johnnie ⓪ Δ HE 2-5480
610 Moore John N ⓪ Δ HE 2-5178
611 Talton Roman ⓪
612 Pate W F ⓪
rear Johnson Susie J
613 Pettaway Georgia Mrs Δ HE 8-5872
614 Vacant
Persimmon intersects

84
GOODMAN AVENUE—From Juanita south to Hull, 2 east Navco rd
1351 Frederick Vaughn C ⓪ Δ GA 6-1708
1353 Glover Thos M ⓪ Δ GR 9-2155
1356 McDaniel Lindsay R ⓪ Δ GR 7-7443
1357 Smith Lawrence C ⓪ Δ GR 7-7755
1358 Norquist Bion L Δ GR 9-3021
1364 Champlain Ione Mrs ⓪ Δ GR 9-1196
1365 Wade Edw A ⓪ Δ GR 7-0115
1366 Cooner Buford D ⓪ Δ GR 7-1059
1367 Richards Zillmon H ⓪ Δ GR 9-7630
1370 Beckham Jake H ⓪ Δ GA 6-6565
1373 Hinton Thos B jr ⓪ Δ GA 6-5723
1375 Jones John R ⓪
N McVay dr intersects
1403 Hinton Thos B ⓪ Δ GA 6-2726
1405 Dawson Robt H ⓪ Δ GR 7-6361
1407 Feast V Reed ⓪ Δ GR 9-3284
1408 Koppersmith Ferdinand M jr ⓪ Δ GR 7-1459
1409 Crain J A ⓪ Δ GR 7-6972
1410 Claughton Wm P ⓪ Δ GA 6-5946
1411 Louque Robt E jr ⓪ Δ GR 9-2655
1413 Altmyer Chas G ⓪ Δ GR 9-2646
1415 Aycock Marion W ⓪ Δ GA 6-4879
1450 Hardy Oren ⓪ Δ GR 7-0632
Hull intersects

67
GORDON—From Lamar av south to Virginia, 1 west of West
356 Swanson Elmer E ⓪ Δ GR 7-0121
358 Young John L jr Δ GA 6-7534
360 Collins Fred G Δ GR 9-2011
364 Kirk Wm C Rev ⓪ Δ GA 6-2160
Virginia intersects

57
GORGAS—From Ledyard west to S Ann, intersecting 1000 S Washington av
756 Larsen Leif E ⓪ Δ HE 2-8350
757 Sciple Gus A ⓪
758 Cochran Wm E jr ⓪ Δ HE 8-3025
759 Sizemore Thos T ⓪ Δ HE 3-9810
760 Chattey Paul ⓪ Δ HE 3-7586
761 Bullen Wm H jr ⓪ Δ HE 2-7653
761½ Fuller Luther L Δ HE 3-2172
762 Carr Annie C Mrs Δ HE 3-0144
763 McInvale Robt H ⓪ Δ HE 2-3133
764 Tucker King G ⓪ Δ HE 2-8195
765 Wilkerson Roscoe C Δ HE 3-7356
765½ Harlan Julius L Δ HE 8-2987
766 Baas Eug D ⓪ Δ HE 2-7022
767 Boyes Earl T ⓪ Δ HE 3-6697
768 McDaniel Elwood E ⓪ Δ HE 2-6658
769 Gunthorpe Arth J ⓪ Δ HE 3-3265
770 McInvale Ettibelle V Mrs ⓪ Δ HE 2-3133
771 Thomas Ralph W ⓪ Δ HE 3-2141
771½ Thomas Chas T
772 McDaniel Thelma E Mrs ⓪ Δ HE 3-4011
773 Gilreath Saml B ⓪ Δ HE 8-3707
774 Wojohn Walter O ⓪ Δ HE 3-6500
775 Taylor Malatha R Mrs ⓪ Δ HE 3-0011
777 Gilbert Russell S ⓪ Δ HE 3-2112
778 Sawyer Jerry J ⓪
780 Cannon Dewey S ⓪ Δ HE 3-7171
781 Leigh Elmer ⓪ Δ HE 8-3901
782 Lathan Thos M ⓪ Δ HE 3-7704
783 Chapman Chrestus E ⓪ Δ HE 2-6254
798 McGhee Austin L ⓪ Δ HE 2-3775
S Scott intersects
800 Hoffman Chas E ⓪ Δ HE 3-4933
801 Hollis Philip F ⓪ Δ HE 8-1770
802 Fredericksen Fred A ⓪ Δ HE 2-5470
803 Langford Chas L ⓪ Δ HE 2-8544
804 Stringfellow Maude B Mrs ⓪ Δ HE 8-1088
805 Cranford John T ⓪ Δ HE 8-5235
805½ McCollum Emmett A
806 Cantrell Nora L Mrs ⓪ Δ HE 2-5141
807 Read T V Δ HE 2-7597
808 Stewart Carrol A ⓪ Δ HE 2-7766
809 Coleman J Hurston ⓪ Δ HE 2-7970
810 Bowden Autry L ⓪ Δ HE 8-9681
811 White Jas E Δ HE 8-5312
812 Bryant Ethel F Mrs ⓪ Δ HE 3-3186
813 Pearson Chas H ⓪ Δ HE 2-0348
814 Helland James M ⓪ Δ HE 3-7172
815 Ferounont John ⓪
816 Estridge Jas S ⓪ Δ HE 3-4924
817 Kofinas Stanley M ⓪ Δ HE 2-3614
55
S Washington intersects
S Broad intersects
907 Marcet Henry P Δ HE 2-8005
909 Strong Esther L
910 McAlpin Eddie
911 Edwards John F jr
Marine intersects
954 Hamilton Leslie ⓪ Δ HE 3-4870
956 Savage Anne E ⓪ Δ HE 3-6982
957 Wilkerson Jas H ⓪
958 Vacant
959 Harris Jerome T ⓪ Δ HE 8-2865
Freeman Sara L Δ HE 3-7231
960 McMillan Roy E ⓪ Δ HE 3-6146
Powell John W
961 Purcell Jesse A jr ⓪ Δ HE 2-2203
962 Bradford Bessie I Mrs ⓪ Δ HE 2-5737
Honeycutt Monroe J
963 Salter Floyd A Δ HE 2-2097
964 Mitchell Eug D
Stafford Eug Δ HE 3-6704
965 Schuettner Francis X ⓪ Δ HE 8-3801
966 Simpson Joe
967 Lloyd Leo F jr ⓪ Δ HE 3-1431
968 Madison Marie E Mrs ⓪
969 Bearden Maxwell G ⓪ Δ HE 3-4330
970 Archie Dan E Δ HE 2-8043
971 Fairgood Willie ⓪
973 Carleton Geo W ⓪
Paige Wilson jr Δ HE 2-0982
973½ Carleton Geo W jr
Gayle intersects
(Not open bet Gayle and Kelly)
53
Kelly intersects
1150 Leavins Eldred V ⓪ Δ HE 2-5868
1151 Sutton Allan C ⓪ Δ HE 3-5204
1153 Case Adrian B ⓪ Iwyr Δ HE 2-3052
1154 Vacant
1155 Wallace Robt L ⓪ Δ HE 8-4172
1156 Sanders Malcolm
1158 Harmon John R ⓪ Δ HE 2-7055
1159 Sheppard Geo M ⓪ Δ HE 3-4601
1160 Lewis Sam J jr
1161 Crittenden Wm N ⓪ Δ HE 2-4875
Ross intersects
1200 Harrison Herbert B ⓪ Δ HE 8-2225
1201 Waltman Aubrey ⓪ Δ HE 3-4818
1202 Smith Richd M ⓪ Δ HE 2-6816
1203 Waller Wm A ⓪ Δ HE 2-7487
1204 Orr Wiley jr ⓪ Δ HE 2-1491
1205 Smith Raymond O ⓪ Δ HE 2-3180
1206 Orr Julia Mrs ⓪ Δ HE 8-1101
1206½ Burns Wm B
1207 Lewis Victoria Mrs Δ HE 2-1090
1209 Posey David C jr ⓪ Δ HE 3-6832
1210 Smith Barney O ⓪ Δ HE 8-5050
1213 Purvis John W ⓪ Δ HE 2-1227
Bascombe intersects
1250 Wallace Mildred Mrs ⓪ Δ HE 3-4662
1251 Jones Benj jr ⓪
1252 Kelley James L ⓪ Δ HE 2-5659
1253 Harris Clarence M ⓪ Δ HE 2-1159
1255 Glassner Albion T ⓪ Δ HE 8-2310
1256 Winter Ernest E ⓪ Δ HE 8-2780
1257 O'Shea Wm L ⓪ uphol Δ HE 2-0049
rear Lee Vernon B Δ HE 8-1293
1259 Flake LeRoy ⓪ Δ HE 2-1307
1261 Hines Leonard L ⓪ Δ HE 2-8073
S Ann intersects

77
GOSSON—From 2000 Hall's Mill rd west, 1 southeast of Bankhead
Farnell begins
Johnston av intersects
Holcombe av intersects

68
GOULD E (Whistler)—From 1467 Warren northwest, 1 north of Eight Mile Creek
(Numbers irregular)
1 Smith Walter J ⓪ Δ GL 2-1309
3 Small Evie M ⓪ Δ GL 2-1950
4 Lane Chas W ⓪ Δ GL 2-1825
5 Reaves Asa P ⓪
6 Taylor James H
7 Eiland T F Δ GL 2-2587
8 Tucker Cleveland W ⓪ Δ GL 2-2159

HOUSER • WILSON COMPANY
REAL ESTATE
a corporation
INSURANCE
HOME LOANS
100 St. Joseph St.
Tel. HEmlock 3-6531

MECHANICAL CONTRACTORS INC.
ENGINEERING SALES and SERVICE
• Heat Pumps
• Air Conditioning
• Heating
• Sheet Metal
Free Estimates
Financing
DIAL
GReenwood 9-5491
Night
HEmlock 2-4809
2811 Springhill Ave.

ERNEST CONSTRUCTION CO.
Contractors — Engineers
1814 Old Shell Rd.
Dial GArden 6-4449, Res. GReenwood 7-5540

TP	Adjoining	Source
-	✓	R. L. Polk Co.

GOULD ST 1957

NEESE LUMBER AND WRECKING CO.
350 N. Royal
Phone HEmlock 2-6711
Door, Sash, Plumbing Supplies
Paints, Roofing, Cement and Lime

HAMRICK MOTOR CO.
DeSoto
Plymouth
DE SOTO and PLYMOUTH MOTOR CARS
358 ST. LOUIS STREET SALES and SERVICE DIAL HEmlock 2-4521

GOULD E (Whistler)—Contd
8a Vacant
8½ Petrala Gas (whse)
9 Vacant
10 Green Doris Mrs △ GL 2-5118
rear Smith Richd H
11 Hurdle Jesse C ◎ △ GL 2-2636
12 Vacant
13 Mealer Billy R ◎ △ GL 2-4011
14 Strickausen Jay L ◎
15 Scanlan Henry G ◎ △ GL 2-1847
16 Kilgore Simpson L ◎ △ GL 2-1089
17 Cato Luther ◎ △ GL 2-1565
18 Freeland John M ◎ △ GL 2-1246
20 Kellett Lula F Mrs ◎ △ GL 2-1185
rear Kellett Jos W ◎ △ GL 2-1558
19 Cato Wilbur O
22 Seabury Minnie Mrs ◎
Warren intersects
21 Baumbauer Linda L Mrs ◎
△ GL 2-1017
Culvert intersects
50 Jernigan's Hdw & Bldg Sups
△ GL 2-1641
51 Sharp Clara L Mrs △ GL 2-3201
53 Morton Joe N ◎ △ GL 2-1898
54 Jernigan Thos J jr ◎ △ GL 6-6978
rear Kenopke Chester W notary
55 Cooper Quitman T ◎ △ GL 2-2306
Sullivan Howard B △ GL 2-2306
57 McCarty H Myles jr ◎ △ GL 2-2687
56 Lowry Sarah A Mrs ◎
59 Cleveland Chas E ◎ △ GL 2-1388
58 Lewis Thos B △ GL 2-5623
61 Robinson M P ◎ △ GL 7-1910
60 Mosley Kate B Mrs ◎ △ GL 2-2355
62 Adams Elsie B Mrs ◎ △ GL 2-1008
64 Griffin David K ◎
65 Pylate Henry W ◎ △ GL 2-2184
63 Mills Billy R Rev △ GL 7-1934
63½ Gray Henry N ◎ △ GL 2-1449
Gray Vivian V Mrs beauty shop

GOULD W (Whistler)—Continuation of E Gould southwest to StStephen's rd 68
(Numbers irregular)
81(1) Fell's Barber Shop
81(2) Edwards Serv Sta
72 Allen Robt E ◎
74 Fell John T ◎ △ GL 6-7287
70 Eckhoff Horace A jr ◎
77 Kohl Edna F Mrs ◎
75 Miller Paul H
79 Lyle Ida
71 Lilley Susie J Mrs ◎
69 Saxon Mae ◎ △ GL 2-3368
67 Stephens Esther A ◎ △ GL 2-3239
61 Vacant
2 Peterson Bros Serv Sta △ GL 2-9593
S Railroad ends
GM&O intersects
N Railroad begins

GOVERNMENT—From Mobile River west beyond Pettus av intersecting 100 S Commerce 1
ft Banana Selling Corp △ HE 2-2462
Fruit Dispatch Co △ HE 2-6633
United Fruit Co △ HE 2-6633
Maritrop Trading Corp (purch agt)
△ HE 2-6633
1 Greene & Atkins importers △ HE 8-4561
Front ends
L&NRR crosses
2-4 Public Cafe △ HE 2-9481
6 Mobile Rescue Mission (stge)
6½ Dickinson Florence
8-12 Mobile Rescue Mission Inc
△ HE 3-1847
11 L&NRRCo (pass sta) △ HE 2-1761
L&NRRCo (dist pass agt)
△ HE 2-2777
L&NRRCo (div frt agt) △ HE 3-2713
L&NRRCo (div eng) △ HE 2-4526
Union News Co restr and news stand
L&NRRCo (sta mstr) △ HE 2-8023
L&NRRCo (insp of police)
△ HE 3-1327
L&NRRCo (yd mstr) △ HE 2-8023
L&NRRCo (div eng) △ HE 2-4526
L&NRRCo (chf dispr) △ HE 2-4387
L&NRRCo (train mstr) △ HE 2-0724
L&NRRCo (bge agt) △ HE 2-5826
L&NRRCo (asst div supt)
△ HE 2-0724
L&NRRCo (ticket agt) △ HE 2-1761
L&NRRCo (claim agt) △ HE 3-1327
Ry Exp Agcy Inc △ HE 2-2741
Commerce intersects
14 River Front Pool Rm
16-18 Riverside Cafe △ HE 2-9527
16½ Oliver Mattie Mrs
Arlington House furn rms
△ HE 3-2473
S Water intersects
50-52 Vacant
53 **Police Bldg**
City Police Dept △ HE 2-1771
City Recorders Court △ HE 2-1771
City Jail △ HE 2-1771
Street continued
54-56 Mutchnick Sam genl mdse
△ HE 2-3936
54½ Brinkman Carolyn Mrs furn rms
58 Adolph's Place restr △ HE 2-9771
58 Waldrup Erie H
60 Grodsky Harry L genl mdse
△ HE 2-8506
60½ Grodsky Harry L
62-64 Merchant Seaman's Club restr
△ HE 3-3435
Broadus Pierce and Dickerson Bonding Co △ HE 8-5561
66 Union Bonding Co △ HE 3-3472
68 Victory Loan Co pawnbrokers
△ HE 3-4143
72-74 Prince I & Son genl mdse
△ HE 3-4577
72½ James The Tailor
76 Rouse Edgar R Barber Shop
78 Kamil J & Co Inc men's clo
△ HE 2-0766
Gutel Jas acct
80 Acme Cafe △ HE 2-1405
82 Joe's Loan Ofc (side ent)
S Royal intersects
100-02 Albright & Wood Co Inc (side ent)
101 **County Court House**
mezz State Bd of Pardons & Paroles
△ HE 3-0429
County Jury Comn △ HE 3-4408
1st fl State Exam of Pub Accounts
△ HE 2-1389
1st fl State Dept Rev (tax div)
△ HE 2-5066
Board of Tax Equalization
△ HE 3-1914
Court House Confy
Tax Assessor △ HE 2-2669
Tax Collector △ HE 2-6551
Treasurer △ HE 2-3264
Probate Court △ HE 3-1914
Probate Court (recording div)
△ HE 2-4542
2d fl Circuit Court △ HE 3-2268
Circuit Court Register △ HE 8-4648
Circuit Court (civil div) △ HE 2-3832
Circuit Court Reporters △ HE 2-3832
Circuit Court (criminal div)
△ HE 2-3832
Street continued
104 Royal Cafe (side)
104½ Royal Barber Shop
106 Up-To-Date Shoe Shop repr
108-10 Vacant
111 State Dept Pub Safety (Drivers License Div) △ HE 2-7488
County Barbers Comn △ HE 2-0181
State Dept Toxicology & Criminal Investigation
State Dept of Vets Affairs
△ HE 2-0181
County Bd of Registrars △ HE 2-0467
County Juvenile Ct △ HE 2-3577
County Juvenile Ct (Probation Dept)
County Juvenile Ct (Detention Homes)
County Juvenile Ct Clk
County Eng △ HE 3-1375
112-18 Fore & Aft Cafe △ HE 3-5046
120 Mayflower Cafe △ HE 2-9517
122 Arcade Studio photog
124 Pocahontas Cafe △ HE 2-9522
126 F&L Cafe △ HE 2-9372
StEmanuel intersects
150 Vacant
151 Acker Annie H Mrs ◎ △ HE 3-7764
151½ Macpherson Marian A Mrs coml artist
△ HE 2-2224
152 Mobile Cash & Carry Florist
△ HE 3-3232
153 Vacant
154 Grand Cafe △ HE 2-9881
155 Specialty Grill △ HE 2-9173
156-60 LaClede Hotel △ HE 3-3616-17
Allen Lilburn C
157 Mobile Barber Shop
158 SBT&TCo (eng dept) △ HE 2-9011
158½ Wilson Percival L (ofc)
159 Royal Shoe Shop reprs
△ HE 2-6146
160 Lignos Gro △ HE 2-9870
161 Style Clns △ HE 3-7127
162 Vacant
163 Vacant
164 Arthur Murray Sch of Dancing
△ HE 3-2562 and △ HE 8-4075
165 Steve's Restr △ HE 8-4007
166 Vacant
168 YMCA Health Club gymnasium
3
S Conception intersects
200 Serv-Ur-Self Dept Store (br)
△ HE 2-4328
3d fl Olen Co Inc display dept
△ HE 8-1945
201 Greyhound Bus Depot △ HE 2-1861
△ HE 2-1861
Southeastern Greyhound Lines
△ HE 2-1861
Interstate Co Inc The restr
△ HE 3-2388
Gulf Transport Co
202 SBT&T (dist ofc) △ HE 2-9033
SBT&T (dist eng) △ HE 2-9066
SBT&T (dist plant mgr)
△ HE 2-9087
203 Downtown Parking Lot (br)
204 Golden Rod Cafe △ HE 3-5751
205 Johnson Bros Jwlry Co △ HE 3-1398
Downtown Theatre △ HE 3-7377
Giddens & Rester theatre oprs
Brookley Theatre (ofc)
Air-Sho Drive In Theatre (ofc)
Auto Sho Inc (ofc) △ HE 8-3661
Empire Theatre (ofc) △ HE 8-3661
Boykin Frank W (ofc) △ HE 2-2739
205 Mexican Gift Shop △ HE 3-0051
Skyland Development Corp
Baldwin Timber & Naval Stores Co Inc timber △ HE 2-2739
Gulf Beach Land & Develop Co real est △ HE 2-2739
Washington Lumber & Turpentine Co Inc whol △ HE 2-2739
Tensaw Land & Timber Co
△ HE 2-2739
206 Auto-Lec Stores Inc No 42 auto accessories △ HE 8-1695
207 Elks Club △ HE 3-2516-7
BPOE No 108 △ HE 3-2516
Elks Crippled Childrens Fund Committee
208 Vacant
210 WALA Radio Broadcasting Sta
△ HE 3-3756
Pape Broadcasting Co Inc
Pape Telev Co Inc △ HE 3-3756
WALA-TV Telev Sta △ HE 3-3756
S Joachim intersects
250 Vacant
251 Admiral Semmes Hotel △ HE 3-2771
Admiral Semmes Beauty Salon
△ HE 2-0017
Blue Cove Cocktail Lounge
Admiral Semmes Coffee Shop
Admiral Semmes Hotel Barber Shop
Admiral Semmes Store sundries
△ HE 2-9758
Avis Rent-A-Car System △ HE 2-0733-4
Optimist Club △ HE 3-2771
Moore Shannon T Mrs pub sten
△ HE 8-1272
WUTeleg Co (br) △ HE 2-1731
Cosmopolitan Club △ HE 3-2771
Opti-Mrs Club
Civitan Club △ HE 3-2771
Mobile Sls Exec Club △ HE 8-1272
253 Admiral Semmes Auto Park △ HE 2-9692
254 Princess House Restr △ HE 2-2238
254a Ashbee James C optom △ HE 3-4506
254b Davis Mack J △ HE 3-7226

WARE FIXTURE CO.
FRIEDRICH COMMERCIAL REFRIGERATORS — STORE EQUIPMENT
751 DAUPHIN ST.
PHONES HEmlock 2-1438 and 2-6114

TP	Adjoining	Source
-	✓	R. L. Polk Co.

GOULD ST 1957

Reiss Bros.
"A Progressive Store for a Progressive City"
SPECIALISTS IN WOMEN'S, GIRLS', BOYS' AND YOUNG MEN'S
APPAREL
204-206 Dauphin Street Phone HEmlock 2-5529

GOLDEN AV—Contd
566 Davis John C ⓪ Δ GL 2-5111
Johnson Clarence G
567 Broadus Harold D ⓪
568 Vacant
569 Hill Gilbert ⓪
570 Slater Warren G ⓪ Δ GL 6-6158
600 Collins Albert ⓪ Δ GL 2-5177
602 Miller Reuben ⓪ Δ GL 6-6879
603 Chambers Ethel Mrs
604 Donald Minnie Mrs ⓪
606 Summers Robt L
612 Tyson Mary L Mrs ⓪ Δ GL 2-9870
616 Stevenson Mary A Mrs ⓪
618 Wright Bessie

63
GOLDFINCH DRIVE — From 1923 E Cardinal dr south, 1 west of Flamingo dr
1452 Vacant
1453 Dinkins A A
1454 Tatum Wiley Δ GR 9-6329
1455 Vacant
1456 Howell Thelma O Δ GA 6-1928
1457 Harris W S Δ GR 9-5361
1458 Vacant
1459 Micillo Arth
1460 Douglas Virlan
1461 Pennington Lacil Δ GR 7-5397
1462 Stallworth Wm M Δ GA 6-3679
1463 Salazar Jas W Δ GA 6-1007
1464 Williams Joy Mrs
1465 Lord Carlo
1466 Criswell Jewell C
1467 Gentry E W
1468 Vacant
1469 Stoecher John R
1470 Tuberville Archie
1471 Vacant
1472 Fralic Christine R Mrs Δ GA 6-7225
1473 Gibbs Geo T
1474 Smith Margt W Mrs
1475 Olson Ellis
1476 McLendon David L Δ GR 9-5363
1477 Horne Jos W
1478 Yukers Lillian Mrs Δ GR 7-6071
1479 Smith Wm H
1480 Moody Harry Δ GR 7-7518
1481 Turner R J
1482 Folkers Arth B Δ GA 6-6483
1483 Krontze Donald
1485 Smith Theo A Δ GR 7-7395
1487 Vacant
1489 Cooper Theophilis
1491 Dyer Don A
1493 Elder G B
1495 Russell Edw

60
GOOD—From Donald west, 2 north Barretts la
2004 Jones Chas L ⓪ Δ GL 6-7103
2010 Page Robt Δ GL 6-6297
Minor ends
2016 Richardson Warrington ⓪ Δ GL 6-6107
2018 Horne Chas J ⓪ Δ GL 6-6179
Super ends
2150 Vacant
2154 Miller Leonard B ⓪ Δ GL 2-9020
2158 Miller Jacob ⓪
2159 Jackson Levi ⓪ Δ GL 2-5377
2160 Dunnum Jos ⓪
2162 Megginson Abr ⓪ Δ GL 2-0265
2165 Moore M Juanita Mrs ⓪ Δ GL 2-5330
2166 York Pearl B Mrs ⓪
2168 Henderson Mack ⓪ Δ GL 6-6194
2169 Wilson H G ⓪ Δ GL 6-6240
2173 Reynolds Howard J ⓪ Δ GL 2-0383
2174 Powe Robt E ⓪ Δ GL 2-2650

42
GOOD PAY—From 1306 Pecan north, 1 west of Live Oak
603 Steele Robt ⓪ Δ HE 2-8875
604 Ezell John
605 Moppins Mary A Mrs ⓪
606 Stallworth Percy
607 Perkins Mary Mrs ⓪
608 Beverly Forest ⓪ Δ HE 3-5525
rear Harris Jessie
609 Pigle Johnnie ⓪ Δ HE 2-5480
610 Moore John N ⓪ Δ HE 2-5178
611 Talton Roman ⓪
612 Pate W F ⓪
rear Johnson Susie J
613 Pettaway Georgia Mrs Δ HE 8-5872
614 Vacant
Persimmon intersects

84
GOODMAN AVENUE—From Juanita south to Hull, 2 east Navco rd
1351 Frederick Vaughn C ⓪ Δ GA 6-1708
1353 Glover Thos M ⓪ Δ GR 9-2155
1356 McDaniel Lindsay R ⓪ Δ GR 7-7443
1357 Smith Lawrence C ⓪ Δ GR 7-7755
1358 Norquist Bion L Δ GR 9-3021
1364 Champlain Ione Mrs ⓪ Δ GR 9-1196
1365 Wade Edw A ⓪ Δ GR 7-0115
1366 Cooner Buford D ⓪ Δ GR 7-1059
1367 Richards Zillmon H ⓪ Δ GR 9-7630
1370 Beckham Jake H ⓪ Δ GA 6-6565
1373 Hinton Thos B jr ⓪ Δ GA 6-5723
1375 Jones John R ⓪
N McVay dr intersects
1403 Hinton Thos B ⓪ Δ GA 6-2726
1405 Dawson Robt H ⓪ Δ GR 7-6361
1407 Feast V Reed ⓪ Δ GR 9-3284
1408 Koppersmith Ferdinand M jr ⓪ Δ GR 7-1459
1409 Crain J A ⓪ Δ GR 7-6972
1410 Claughton Wm P ⓪ Δ GA 6-5946
1411 Louque Robt E jr ⓪ Δ GR 9-2655
1413 Altmyer Chas G ⓪ Δ GR 9-2646
1415 Aycock Marion W ⓪ Δ GA 6-4879
1450 Hardy Oren ⓪ Δ GR 7-0632
Hull intersects

67
GORDON—From Lamar av south to Virginia, 1 west of West
356 Swanson Elmer E ⓪ Δ GR 7-0121
358 Young John L jr Δ GA 6-7534
360 Collins Fred G Δ GR 9-2011
364 Kirk Wm C Rev ⓪ Δ GA 6-2160
Virginia intersects

57
GORGAS—From Ledyard west to S Ann, intersecting 1000 S Washington av
756 Larsen Leif E ⓪ Δ HE 2-8350
757 Sciple Gus A ⓪
758 Cochran Wm E jr ⓪ Δ HE 8-3025
759 Sizemore Thos T ⓪ Δ HE 3-9810
760 Chattey Paul ⓪ Δ HE 3-7586
761 Bullen Wm H jr ⓪ Δ HE 2-7653
761½ Fuller Luther L Δ HE 3-2172
762 Carr Annie C Mrs Δ HE 3-0144
763 McInvale Robt H ⓪ Δ HE 2-3133
764 Tucker King G ⓪ Δ HE 2-8195
765 Wilkerson Roscoe C Δ HE 3-7356
765½ Harlan Julius L Δ HE 8-2987
766 Baas Eug D ⓪ Δ HE 2-7022
767 Boyes Earl T ⓪ Δ HE 3-6697
768 McDaniel Elwood E ⓪ Δ HE 2-6658
769 Gunthorpe Arth J ⓪ Δ HE 3-3265
770 McInvale Ettibelle V Mrs ⓪ Δ HE 2-3133
771 Thomas Ralph W ⓪ Δ HE 3-2141
771½ Thomas Chas T
772 McDaniel Thelma E Mrs ⓪ Δ HE 3-4011
773 Gilreath Saml B ⓪ Δ HE 8-3707
774 Wojohn Walter O ⓪ Δ HE 3-6500
775 Taylor Malatha R Mrs ⓪ Δ HE 3-0011
777 Gilbert Russell S ⓪ Δ HE 3-2112
778 Sawyer Jerry J ⓪
780 Cannon Dewey S ⓪ Δ HE 3-7171
781 Leigh Elmer ⓪ Δ HE 8-3901
782 Lathan Thos M ⓪ Δ HE 3-7704
783 Chapman Chrestus E ⓪ Δ HE 2-6254
798 McGhee Austin L ⓪ Δ HE 2-3775
S Scott intersects
800 Hoffman Chas E ⓪ Δ HE 3-4933
801 Hollis Philip F ⓪ Δ HE 8-1770
802 Fredericksen Fred A ⓪ Δ HE 2-5470
803 Langford Chas L ⓪ Δ HE 2-8544
804 Stringfellow Maude B Mrs ⓪ Δ HE 8-1088
805 Cranford John T ⓪ Δ HE 8-5235
805½ McCollum Emmett A
806 Cantrell Nora L Mrs ⓪ Δ HE 2-5141
807 Read T V Δ HE 2-7597
808 Stewart Carrol A ⓪ Δ HE 2-7766
809 Coleman J Hurston ⓪ Δ HE 2-7970
810 Bowden Autry L ⓪ Δ HE 8-9681
811 White Jas E Δ HE 8-5312
812 Bryant Ethel F Mrs ⓪ Δ HE 3-3186
813 Pearson Chas H ⓪ Δ HE 2-0348
814 Helland James M ⓪ Δ HE 3-7172
815 Ferounont John ⓪
816 Estridge Jas S ⓪ Δ HE 3-4924
817 Kofinas Stanley M ⓪ Δ HE 2-3614
55
S Washington intersects
S Broad intersects
907 Marcet Henry P Δ HE 2-8005
909 Strong Esther L
910 McAlpin Eddie
911 Edwards John F jr
Marine intersects
954 Hamilton Leslie ⓪ Δ HE 3-4870
956 Savage Anne E ⓪ Δ HE 3-6982
957 Wilkerson Jas H ⓪
958 Vacant
959 Harris Jerome T ⓪ Δ HE 8-2865
Freeman Sara L Δ HE 3-7231
960 McMillan Roy E ⓪ Δ HE 3-6146
Powell John W
961 Purcell Jesse A jr ⓪ Δ HE 2-2203
962 Bradford Bessie I Mrs ⓪ Δ HE 2-5737
Honeycutt Monroe J
963 Salter Floyd A Δ HE 2-2097
964 Mitchell Eug D
Stafford Eug Δ HE 3-6704
965 Schuettner Francis X ⓪ Δ HE 8-3801
966 Simpson Joe
967 Lloyd Leo F jr ⓪ Δ HE 3-1431
968 Madison Marie E Mrs ⓪
969 Bearden Maxwell G ⓪ Δ HE 3-4330
970 Archie Dan E Δ HE 2-8043
971 Fairgood Willie ⓪
973 Carleton Geo W ⓪
Paige Wilson jr Δ HE 2-0982
973½ Carleton Geo W jr
Gayle intersects
(Not open bet Gayle and Kelly)
53
Kelly intersects
1150 Leavins Eldred V ⓪ Δ HE 2-5868
1151 Sutton Allan C ⓪ Δ HE 3-5204
1153 Case Adrian B ⓪ Iwyr Δ HE 2-3052
1154 Vacant
1155 Wallace Robt L ⓪ Δ HE 8-4172
1156 Sanders Malcolm
1158 Harmon John R ⓪ Δ HE 2-7055
1159 Sheppard Geo M ⓪ Δ HE 3-4601
1160 Lewis Sam J jr
1161 Crittenden Wm N ⓪ Δ HE 2-4875
Ross intersects
1200 Harrison Herbert B ⓪ Δ HE 8-2225
1201 Waltman Aubrey ⓪ Δ HE 3-4818
1202 Smith Richd M ⓪ Δ HE 2-6816
1203 Waller Wm A ⓪ Δ HE 2-7487
1204 Orr Wiley jr ⓪ Δ HE 2-1491
1205 Smith Raymond O ⓪ Δ HE 2-3180
1206 Orr Julia Mrs ⓪ Δ HE 8-1101
1206½ Burns Wm B
1207 Lewis Victoria Mrs Δ HE 2-1090
1209 Posey David C jr ⓪ Δ HE 3-6832
1210 Smith Barney O ⓪ Δ HE 8-5050
1213 Purvis John W ⓪ Δ HE 2-1227
Bascombe intersects
1250 Wallace Mildred Mrs ⓪ Δ HE 3-4662
1251 Jones Benj jr ⓪
1252 Kelley James L ⓪ Δ HE 2-5659
1253 Harris Clarence M ⓪ Δ HE 2-1159
1255 Glassner Albion T ⓪ Δ HE 8-2310
1256 Winter Ernest E ⓪ Δ HE 8-2780
1257 O'Shea Wm L ⓪ uphol Δ HE 2-0049
rear Lee Vernon B Δ HE 8-1293
1259 Flake LeRoy ⓪ Δ HE 2-1307
1261 Hines Leonard L ⓪ Δ HE 2-8073
S Ann intersects

77
GOSSON—From 2000 Hall's Mill rd west, 1 southeast of Bankhead
Farnell begins
Johnston av intersects
Holcombe av intersects

68
GOULD E (Whistler)—From 1467 Warren northwest, 1 north of Eight Mile Creek
(Numbers irregular)
1 Smith Walter J ⓪ Δ GL 2-1309
3 Small Evie M ⓪ Δ GL 2-1950
4 Lane Chas W ⓪ Δ GL 2-1825
5 Reaves Asa P ⓪
6 Taylor James H
7 Eiland T F Δ GL 2-2587
8 Tucker Cleveland W ⓪ Δ GL 2-2159

HOUSER • WILSON COMPANY
a corporation
REAL ESTATE
INSURANCE
HOME LOANS
100 St. Joseph St.
Tel. HEmlock 3-6531

MECHANICAL CONTRACTORS INC.
ENGINEERING
SALES
and
SERVICE
• Heat Pumps
• Air Conditioning
• Heating
• Sheet Metal
Free Estimates
Financing
DIAL
GReenwood
9-5491
Night
HEmlock
2-4809
2811
Springhill Ave.

ERNEST CONSTRUCTION CO.
Contractors — Engineers
1814 Old Shell Rd.
Dial GArden 6-4449, Res. GReenwood 7-5540

TP	Adjoining	Source
-	✓	R. L. Polk Co.

GOULD ST 1957

NEESE LUMBER AND WRECKING CO.
350 N. Royal
Phone HEmlock 2-6711
Door, Sash, Plumbing Supplies
Paints, Roofing, Cement and Lime

HAMRICK MOTOR CO.
DeSoto
Plymouth
DE SOTO and PLYMOUTH MOTOR CARS
358 ST. LOUIS STREET SALES and SERVICE DIAL HEmlock 2-4521

GOULD E (Whistler)—Contd
8a Vacant
8½ Petrala Gas (whse)
9 Vacant
10 Green Doris Mrs △ GL 2-5118
rear Smith Richd H
11 Hurdle Jesse C ◎ △ GL 2-2636
12 Vacant
13 Mealer Billy R ◎ △ GL 2-4011
14 Strickausen Jay L ◎
15 Scanlan Henry G ◎ △ GL 2-1847
16 Kilgore Simpson L ◎ △ GL 2-1089
17 Cato Luther ◎ △ GL 2-1565
18 Freeland John M ◎ △ GL 2-1246
20 Kellett Lula F Mrs ◎ △ GL 2-1185
rear Kellett Jos W ◎ △ GL 2-1558
19 Cato Wilbur O
22 Seabury Minnie Mrs ◎
Warren intersects
21 Baumbauer Linda L Mrs ◎
△ GL 2-1017
Culvert intersects
50 Jernigan's Hdw & Bldg Sups
△ GL 2-1641
51 Sharp Clara L Mrs △ GL 2-3201
53 Morton Joe N ◎ △ GL 2-1898
54 Jernigan Thos J jr ◎ △ GL 6-6978
rear Kenopke Chester W notary
55 Cooper Quitman T ◎ △ GL 2-2306
Sullivan Howard B △ GL 2-2306
57 McCarty H Myles jr ◎ △ GL 2-2687
56 Lowry Sarah A Mrs ◎
59 Cleveland Chas E ◎ △ GL 2-1388
58 Lewis Thos B △ GL 2-5623
61 Robinson M P ◎ △ GL 7-1910
60 Mosley Kate B Mrs ◎ △ GL 2-2355
62 Adams Elsie B Mrs ◎ △ GL 2-1008
64 Griffin David K ◎
65 Pylate Henry W ◎ △ GL 2-2184
63 Mills Billy R Rev △ GL 7-1934
63½ Gray Henry N ◎ △ GL 2-1449
Gray Vivian V Mrs beauty shop

GOULD W (Whistler)—Continuation of E Gould southwest to StStephen's rd 68
(Numbers irregular)
81(1) Fell's Barber Shop
81(2) Edwards Serv Sta
72 Allen Robt E ◎
74 Fell John T ◎ △ GL 6-7287
70 Eckhoff Horace A jr ◎
77 Kohl Edna F Mrs ◎
75 Miller Paul H
79 Lyle Ida
71 Lilley Susie J Mrs ◎
69 Saxon Mae ◎ △ GL 2-3368
67 Stephens Esther A ◎ △ GL 2-3239
61 Vacant
2 Peterson Bros Serv Sta △ GL 2-9593
S Railroad ends
GM&O intersects
N Railroad begins

GOVERNMENT—From Mobile River west beyond Pettus av intersecting 100 S Commerce 1
ft Banana Selling Corp △ HE 2-2462
Fruit Dispatch Co △ HE 2-6633
United Fruit Co △ HE 2-6633
Maritrop Trading Corp (purch agt)
△ HE 2-6633
1 Greene & Atkins importers △ HE 8-4561
Front ends
L&NRR crosses
2-4 Public Cafe △ HE 2-9481
6 Mobile Rescue Mission (stge)
6½ Dickinson Florence
8-12 Mobile Rescue Mission Inc
△ HE 3-1847
11 L&NRRCo (pass sta) △ HE 2-1761
L&NRRCo (dist pass agt)
△ HE 2-2777
L&NRRCo (div frt agt) △ HE 3-2713
L&NRRCo (div eng) △ HE 2-4526
Union News Co restr and news stand
L&NRRCo (sta mstr) △ HE 2-8023
L&NRRCo (insp of police)
△ HE 3-1327
L&NRRCo (yd mstr) △ HE 2-8023
L&NRRCo (div eng) △ HE 2-4526
L&NRRCo (chf dispr) △ HE 2-4387
L&NRRCo (train mstr) △ HE 2-0724
L&NRRCo (bge agt) △ HE 2-5826
L&NRRCo (asst div supt)
△ HE 2-0724
L&NRRCo (ticket agt) △ HE 2-1761
L&NRRCo (claim agt) △ HE 3-1327
Ry Exp Agcy Inc △ HE 2-2741
Commerce intersects
14 River Front Pool Rm
16-18 Riverside Cafe △ HE 2-9527
16½ Oliver Mattie Mrs
Arlington House furn rms
△ HE 3-2473
S Water intersects
50-52 Vacant
53 **Police Bldg**
City Police Dept △ HE 2-1771
City Recorders Court △ HE 2-1771
City Jail △ HE 2-1771
Street continued
54-56 Mutchnick Sam genl mdse
△ HE 2-3936
54½ Brinkman Carolyn Mrs furn rms
58 Adolph's Place restr △ HE 2-9771
58 Waldrup Erie H
60 Grodsky Harry L genl mdse
△ HE 2-8506
60½ Grodsky Harry L
62-64 Merchant Seaman's Club restr
△ HE 3-3435
Broadus Pierce and Dickerson Bonding Co △ HE 8-5561
66 Union Bonding Co △ HE 3-3472
68 Victory Loan Co pawnbrokers
△ HE 3-4143
72-74 Prince I & Son genl mdse
△ HE 3-4577
72½ James The Tailor
76 Rouse Edgar R Barber Shop
78 Kamil J & Co Inc men's clo
△ HE 2-0766
Gutel Jas acct
80 Acme Cafe △ HE 2-1405
82 Joe's Loan Ofc (side ent)
S Royal intersects
100-02 Albright & Wood Co Inc (side ent)
101 **County Court House**
mezz State Bd of Pardons & Paroles
△ HE 3-0429
County Jury Comn △ HE 3-4408
1st fl State Exam of Pub Accounts
△ HE 2-1389
1st fl State Dept Rev (tax div)
△ HE 2-5066
Board of Tax Equalization
△ HE 3-1914
Court House Confy
Tax Assessor △ HE 2-2669
Tax Collector △ HE 2-6551
Treasurer △ HE 2-3264
Probate Court △ HE 3-1914
Probate Court (recording div)
△ HE 2-4542
2d fl Circuit Court △ HE 3-2268
Circuit Court Register △ HE 8-4648
Circuit Court (civil div) △ HE 2-3832
Circuit Court Reporters △ HE 2-3832
Circuit Court (criminal div)
△ HE 2-3832
Street continued
104 Royal Cafe (side)
104½ Royal Barber Shop
106 Up-To-Date Shoe Shop repr
108-10 Vacant
111 State Dept Pub Safety (Drivers License Div) △ HE 2-7488
County Barbers Comn △ HE 2-0181
State Dept Toxicology & Criminal Investigation
State Dept of Vets Affairs
△ HE 2-0181
County Bd of Registrars △ HE 2-0467
County Juvenile Ct △ HE 2-3577
County Juvenile Ct (Probation Dept)
County Juvenile Ct (Detention Homes)
County Juvenile Ct Clk
County Eng △ HE 3-1375
112-18 Fore & Aft Cafe △ HE 3-5046
120 Mayflower Cafe △ HE 2-9517
122 Arcade Studio photog
124 Pocahontas Cafe △ HE 2-9522
126 F&L Cafe △ HE 2-9372
StEmanuel intersects
150 Vacant
151 Acker Annie H Mrs ◎ △ HE 3-7764
151½ Macpherson Marian A Mrs coml artist
△ HE 2-2224
152 Mobile Cash & Carry Florist
△ HE 3-3232
153 Vacant
154 Grand Cafe △ HE 2-9881
155 Specialty Grill △ HE 2-9173
156-60 LaClede Hotel △ HE 3-3616-17
Allen Lilburn C
157 Mobile Barber Shop
158 SBT&TCo (eng dept) △ HE 2-9011
158½ Wilson Percival L (ofc)
159 Royal Shoe Shop reprs
△ HE 2-6146
160 Lignos Gro △ HE 2-9870
161 Style Clns △ HE 3-7127
162 Vacant
163 Vacant
164 Arthur Murray Sch of Dancing
△ HE 3-2562 and △ HE 8-4075
165 Steve's Restr △ HE 8-4007
166 Vacant
168 YMCA Health Club gymnasium
3
S Conception intersects
200 Serv-Ur-Self Dept Store (br)
△ HE 2-4328
3d fl Olen Co Inc display dept
△ HE 8-1945
201 Greyhound Bus Depot △ HE 2-1861
△ HE 2-1861
Southeastern Greyhound Lines
△ HE 2-1861
Interstate Co Inc The restr
△ HE 3-2388
Gulf Transport Co
202 SBT&T (dist ofc) △ HE 2-9033
SBT&T (dist eng) △ HE 2-9066
SBT&T (dist plant mgr)
△ HE 2-9087
203 Downtown Parking Lot (br)
204 Golden Rod Cafe △ HE 3-5751
205 Johnson Bros Jwlry Co △ HE 3-1398
Downtown Theatre △ HE 3-7377
Giddens & Rester theatre oprs
Brookley Theatre (ofc)
Air-Sho Drive In Theatre (ofc)
Auto Sho Inc (ofc) △ HE 8-3661
Empire Theatre (ofc) △ HE 8-3661
Boykin Frank W (ofc) △ HE 2-2739
205 Mexican Gift Shop △ HE 3-0051
Skyland Development Corp
Baldwin Timber & Naval Stores Co Inc timber △ HE 2-2739
Gulf Beach Land & Develop Co real est △ HE 2-2739
Washington Lumber & Turpentine Co Inc whol △ HE 2-2739
Tensaw Land & Timber Co
△ HE 2-2739
206 Auto-Lec Stores Inc No 42 auto accessories △ HE 8-1695
207 Elks Club △ HE 3-2516-7
BPOE No 108 △ HE 3-2516
Elks Crippled Childrens Fund Committee
208 Vacant
210 WALA Radio Broadcasting Sta
△ HE 3-3756
Pape Broadcasting Co Inc
Pape Telev Co Inc △ HE 3-3756
WALA-TV Telev Sta △ HE 3-3756
S Joachim intersects
250 Vacant
251 Admiral Semmes Hotel △ HE 3-2771
Admiral Semmes Beauty Salon
△ HE 2-0017
Blue Cove Cocktail Lounge
Admiral Semmes Coffee Shop
Admiral Semmes Hotel Barber Shop
Admiral Semmes Store sundries
△ HE 2-9758
Avis Rent-A-Car System △ HE 2-0733-4
Optimist Club △ HE 3-2771
Moore Shannon T Mrs pub stenographer △ HE 8-1272
WUTeleg Co (br) △ HE 2-1731
Cosmopolitan Club △ HE 3-2771
Opti-Mrs Club
Civitan Club △ HE 3-2771
Mobile Sls Exec Club △ HE 8-1272
253 Admiral Semmes Auto Park △ HE 2-9692
254 Princess House Restr △ HE 2-2238
254a Ashbee James C optom △ HE 3-4506
254b Davis Mack J △ HE 3-7226

WARE FIXTURE CO.
FRIEDRICH COMMERCIAL REFRIGERATORS — STORE EQUIPMENT
751 DAUPHIN ST.
PHONES HEmlock 2-1438 and 2-6114

TP	Adjoining	Source
-	✓	R. L. Polk Co.

GULF ST 1957

AUTOMOBILE LOANS AND FINANCING
"A Mobile Institution for Over 30 Years"
FIDELITY SECURITIES CORPORATION
355 St. Louis St. Automobile — Furniture — Signature Loans Dial HEmlock 2-6695

HOUSE FURNISHING CO., INC.
Furniture — Westinghouse Refrigerators — Ranges — Laundry Equipment
Youngstown Kitchens — Westinghouse and Zenith Radios — Television
301 Dauphin Cor. Jackson St. RUGS CARPETS Phone HEmlock 2-5544

CHARLES F. CRIFFIN
INSURANCE — LEASES—REAL ESTATE
100 N. Royal Street Telephone HEmlock 3-3745

GREENWOOD AV—Contd
1313 Tomberlin Terry G ⓪ △ GR 8-8188
1314 Stacey Mollie J
1314½ Sheffield John E
1315 Buttram Harriet S Mrs △ GR 9-7563
1350 Battiste Luther E ⓪ △ GA 6-6659
1351 Crigler Walter L ⓪ △ GA 6-4524
1352 Crain Robt L △ GA 6-5650
1353 Crigler Richd P ⓪ △ GR 9-3201
1354 Tomberlin Cook E jr ⓪ △ GA 6-0655
1355 Thompson Julius A jr ⓪ △ GR 9-5750
1356 Yarbra Rowland E
1357 McDonald Jas ⓪ △ GA 6-0153
1358 Baquet Edwin C △ GA 6-7183
1359 Bagwell Lloyd M △ GR 9-3191
1361 Canode Sibyl H Mrs ⓪ △ GR 9-3157
1401 Melton Wm W ⓪ △ GR 9-5650
1403 Hall Wm C ⓪ △ GR 7-3463
1404 Midgette Maurice T ⓪ △ GA 6-2628
1405 Middleton Robt ⓪ △ GR 7-7779
1406 Kinsey Wm P ⓪ △ GA 6-0205
1407 Demouy Emmett L ⓪ △ GR 7-5310
1408 Chalk Eug A △ GR 7-6527
1409 Clark Ray M ⓪ △ GR 9-3518
1410 Miller Chas A ⓪ △ GR 7-0768
1411 Hyatt Almarion E
1412 McConnell Peter B jr ⓪ △ GR 7-4627
1413 Bosarge Philip D ⓪ △ GR 7-7655
1414 Harris Jas R ⓪ △ GA 6-7445
1415 Jones Dwight O ⓪ △ GR 7-7515

97
GREENWOOD LANE—From 8 W Village cir west to W Border dr, 1 north of S Border dr
342 VanDeCar Jack H ⓪ △ GR 9-2034
343 Green John H ⓪ △ GR 7-3838
344 LaBan Fearn ⓪ △ GR 7-2211
Overhill rd ends
345 Smith Randolph J ⓪ △ GR 7-4208
346 Gilliam M Stuart ⓪ △ GR 9-1872
347 Wood W D Lamar ⓪
348 Taylor John G ⓪ △ GR 9-7765
349 Ross Gadson S △ GR 9-1138
350 Maddux LeRoy ⓪ △ GA 6-8681
351 Berthaume Arnold M △ GR 8-8114
352 Griffin Wallace A ⓪ △ GR 9-1801
353 Carlos Walter D ⓪ △ GR 8-8240
354 Larsson Fred G ⓪ △ GR 8-8596
357 Farris Wm J ⓪
358 Odom Rajah C ⓪ △ GA 6-2558
359 Hyde John I ⓪ △ GR 7-2123
360 Bell Winston L ⓪ △ GA 6-5581
361 Garcia Robt ⓪ pntr contr △ GR 8-8630
362 Hanson Paul C ⓪ △ GR 8-9419
363 Keefe David B ⓪ △ GR 7-4472
364 Davis Susie Mrs ⓪
382 Alpert Morris ⓪ △ GA 6-1835
W Border dr intersects

89
GRIDER RD—From Howell's Ferry north, 5 west of Moffat rd
Grider Daniel C ⓪ △ GR 7-2973

76
GRIFFIN (Trinity Gardens)—From 1st av southeast, 1 west of Main
2986 Rowser Jacob ⓪
2988 Hayes John P ⓪
2990 Green Jas H ⓪
2991 Wallace Jas
2992 Nored Alex ⓪
2993 Vacant
2994 Montgomery Richd
2995 Small Julia Mrs
3006 Robinson Georgianna H Mrs ⓪ △ GL 2-1531
3008 Banks John E ⓪
3012 Rowser Burton ⓪ △ GL 2-4007
3013 Dees Willie ⓪ △ GL 2-0838
3014 Rowser Caesar ⓪
3015 Vacant
3018 James Marlie
3020 Vacant
3021 Stallworth Jimmy
3023 Jones David
3028 Dortch Geo jr ⓪

82
GRIFFITH CIRCLE—From McRae av southwest 1 blk, 1 south of Moot av
2701 Vacant
2703 Powell Berdie C genl contr △ GR 7-2405
2705 Cook Jas A △ GA 6-5157
2709 McCarty Austin B ⓪
2712 Windham Jas M ⓪
2713 Lamb Albert C ⓪ △ GR 9-5813
2714 Harris Robt E
2714½ Williams Henry R
2715 Ramsey Alf jr ⓪ △ GA 6-9849
2716 Price-Williams Woodrow ⓪ △ GA 6-4293
2717 Miller N A ⓪
2718 Walters Emory F
2720 Hankla Harvey D ⓪ △ GR 9-7795
2722 Nall Jas C ⓪
2724 Hudson Robin ⓪ △ GR 9-7309

64
GRIMES (Plateau)—From Edwards south and west
822 Brantley Van
823 Broughton Byrd ⓪ △ HE 2-6252
824 Womack Joe N
825 Dunning Pinkie W Mrs ⓪ △ HE 8-1196
827 Jones Chas E
827½ Jones Geo
829 Edwards Richd △ HE 8-2257

51
GROVE—From 1300 S Ann west, 1 south of Melrose
Olive intersects
1307 Vacant
1357 Cooper Merlin G ⓪ △ HE 2-8255
Cooper Mabel B Mrs nurse
1358 Soutullo Francis A ⓪ △ HE 3-7178
Leo intersects
1404 Sandifer Ollie B ⓪ △ HE 3-7445
1405 Rudd Leonard J
1405 Drewery Vance K △ HE 2-4821
1406 Lee Allen K ⓪
1407 Burnham Howard M ⓪ △ HE 3-6368
1408 McMichael Edw C △ HE 3-2267
1409 Murphree John W
1410 Neal Willis N ⓪ △ HE 2-2821
1411 Weeks Leetha J Rev △ HE 3-7173
Montrose intersects
Michigan av intersects
Partridge intersects

106
GROVE COURT—From 1900 Riverside dr east
2350 Baxter Mary M Mrs ⓪ △ HE 2-8065
2351 Harold Robt L ⓪ △ HE 8-4627
2352 Williams Carl F ⓪ △ HE 8-4816
2355 Gattis Kode L ⓪ △ HE 8-2639
2356 Gattis Henry B ⓪ △ HE 3-3453
2357 Under construction
2358 Warner Marvin D ⓪ △ HE 2-8993
2359 Lowe Jas F ⓪ △ HE 3-6543
2360 Vacant
2361 Vacant
2363 Leggett Torrance A ⓪
2366 Oswalt D M ⓪

66
GULF (Chickasaw)—From Railroad north beyond Wheeler, 1 east of Southern
1 Betancourt Bourbon R ⓪ △ GL 6-7713
Hill ends
2 Taylor Ernest H △ GL 6-7253
3 Reeves Marion M ⓪ △ GL 2-0452
Lee Robt E
4 Carlson Carl W jr ⓪ △ GL 6-7131
5 King Lizzie H Mrs ⓪ △ GL 2-9609,
6 Penrod Harold E ⓪ △ GL 6-7909
7 Powell Max O ⓪ △ GL 6-7871
8 Pennington Wm G ⓪ △ GL 2-0489
9 Turner John F ⓪
10 Slay Floyd E ⓪ △ GL 6-7861
11 Whitten Ola Mrs
Lynn Cecil E ⓪ △ GL 6-7746
12 Darley John H ⓪ △ GL 6-4862
13 Lockard Jos O
14 Smith Ellis O △ GL 2-3115
15 Pavlic Willie F
Pine ends
16 Harville Jack
17 Foster B F △ GL 6-6768
18 Holcombe Kenneth N △ GL 2-0498
19 Shirrah Ernest
20 Mitchell Thos D ⓪ △ GL 6-7890
21 Moorer Edith A Mrs
22 Plant Tramble △ GL 6-6385
23 Courtney Rufus E ⓪ △ GL 6-7183
Canal intersects
Viaduct rd intersects
31 Palmer House Apts
Apartments:
1-6 Vacant
7-9 Taylor Jess
8-17 Vacant
18 Haney Wm
29 Vacant
20 Gibson Wm J
Street continued
32 Williams Thos A △ GL 7-2710
Mathis Harold
34 Balsamo Antonio J ⓪ △ GL 6-7059
Wheeler intersects
35 Elam Walter R ⓪ △ GL 6-6981
36 McIntyre Jos O
Harbin Joe A △ GL 2-9002
37 Warren Frank ⓪ △ GL 6-8400
38 Brooks Francis W △ GL 2-0541
39 Mullins Jesse L ⓪ △ GL 6-7234
40 Nichols Leonard D
40 Criswell Willie C
41 York Wm S ⓪
43 Bagley Floyd E ⓪ △ GL 2-1352
44e Holloway Henry L
45 Smith Walter A △ GL 6-8685
47 Jenkins Bernon T ⓪ △ GL 6-8601
48 Dalimonte Pasqual P ⓪ △ GL 6-7252
49 Haynes Leonard C ⓪ △ GL 2-9607
50 Tate Hiram G ⓪ △ GL 6-7622
Strickland Lusk J
51 Stokes Jas A ⓪ △ GL 6-8359
52 Vaughan Chas C △ GL 6-6885
53 Brannan Robt J ⓪ △ GL 6-8500
54 Mitchell Elbert M △ GL 6-8575
55 Sutherlin Jake H ⓪ △ GL 6-8631
Sutherlin Albert G △ GL 6-8631
58 Hanby Robt C ⓪ △ GL 6-7309
59 Gatlin Theo M ⓪ △ GL 6-7251
60 Walker Jos W ⓪ △ GL 6-7601
61 Dunnam Murdock A ⓪ △ GL 6-7651
61 Gipson B E
62 Vacant
63 Ferguson Carl E
64 Crowder Wilson
Williams Richd M
67 Speller Wm J ⓪ △ GL 6-8252
68 Roach Paul R
Nikolakis Geo △ GL 7-1081
72 Buxton Josh M ⓪ △ GL 6-7172

63
GULF FIELD DRIVE E—From N Gulf Field dr south, 1 east of Central dr
1300 Doggette John W ⓪ △ GA 6-2854
1301 Pate Kenton L ⓪ △ GR 9-5504
1303 Blessing Jos F △ GR 9-5109
1304 Melvin Clifton J ⓪ △ GR 7-2458
1306 Pfleger Jos J ⓪ △ GR 9-4236
1307 Visel Donald R ⓪ △ GR 9-5530
1308 Barnes John H ⓪ △ GR 9-5745
1309 Flowers Wm J ⓪ △ GR 9-5697
1310 Sheffield Dalton H ⓪ △ GR 9-5214
1311 Giddens Ralph ⓪ △ GR 8-8891
1312 Gollotte Gregory L ⓪ △ GR 9-5764
1313 Grant Jas W ⓪ △ GR 9-6788
1314 Russ Ernest I ⓪ △ GR 9-4626
1350 Riels Rufus ⓪ △ GR 7-6305
1351 Padgett Aca P ⓪ △ GR 9-4335
1352 Kennedy Leonard O ⓪ △ GA 6-8586
1353 David Jesse C jr ⓪ △ GA 6-9683
1354 Norris Wm H ⓪
Fridge David S jr ⓪ △ GA 6-8065
1355 Thomas Elmer L ⓪ △ GR 9-7104
1356 Ramage Edw ⓪ △ GR 7-1754
1357 McCollough Esther Mrs ⓪ △ GR 9-4664
1358 Conway John W jr ⓪ △ GA 6-8131

63
GULF FIELD DRIVE N—From S Maryvale east, 1 north of L&NRR
1700 Hunter Billy G ⓪ △ GR 7-6747
1702 Franeg Cath Mrs ⓪ △ GR 7-0243
1704 Langham Jas ⓪ △ GA 6-4161
1706 Babcock Judson C jr ⓪ △ GR 9-5858
1707 Platt Wm H ⓪ △ GR 9-5275
1708 Duckworth John △ HE 2-5563
1710 Meadows Noel N ⓪ △ GR 9-4252
1712 Gaines Leroy ⓪ △ GR 9-6454
1714 Gilbert Jesse D ⓪ △ GR 9-1389

HEMPSTEAD OIL & STORAGE CO., INC.
FURNACE AND DIESEL FUELS
DIESEL BUNKERS
S. Water Foot of Elmira St.
RPM DELO
MOTOR OILS
P. O. Box 1174
VEEDOL LION OILS
GASOLINE
Dial HEmlock 2-4581

TP	Adjoining	Source
-	✓	R. L. Polk Co.

HILL AVE 1957

OFFICE SUPPLIES INC.

See Us For A Complete Line of Office Supplies and Furniture

EXCLUSIVE DEALER — DIAL HEmlock 2-0556 — 155 ST. JOSEPH AND 152 ST. LOUIS ST.

BEARINGS, CHAINS, SPEED REDUCERS, V BELTS, PILLOW BLOCKS, HYDRAULIC HOSE

901 CONGRESS ST.

Tel. HEmlock 8-3591

84

HIGHLAND COURT — From S Woodlawn southwest, 1 west of E Woodlawn

2101 Rooney Edw J ⓪ Δ GR 7-0665
2103 Clem Richd G Δ GA 6-7343
2104 Burns Jas C ⓪ Δ GR 7-1831
2105 Henderson Walter M ⓪ Δ GR 9-7516
Henderson Lois S Mrs nurse
2108 Lightsey Jas M ⓪ Δ GR 7-6061
2110 Herndon Wm D ⓪ Δ GR 9-5075
2112 Vacant
2114 Buster Francis R ⓪ Δ GA 6-9656
2115 Taylor Elbert M ⓪ Δ GR 9-5938
2120 Nelson Herbert ⓪ Δ GR 9-6334
2121 Under construction
2122 Hall Robt E ⓪ Δ GR 7-5636
2125 Randolph Lewis F ⓪ Δ GR 7-1329
2127 Betancourt Robt G Δ GR 9-4430

60

HIGHLAND DRIVE—From 2551 StStephen's rd northwest in a semicircle to StStephen's rd, 1 northwest of McDonough av (Numbers irregular)

557 Stringfellow Claude S ⓪ Δ GL 2-9869
558 Tucker Lewis O ⓪ Δ GL 2-1708
rear Vacant
2502 Lundy Sidney C ⓪ Δ GL 6-6332
2505 Cola Jos G ⓪ Δ GL 2-9898
2506 Pate Roy L ⓪ Δ GL 6-6583
2509 Cowart Franklin O Δ GL 2-5275
StStephen's rd intersects

88

HIGHLAND FOREST DRIVE—From S Forest Oaks dr north, 1 west of Colonial Oaks dr

1160 Creech Wade ⓪ Δ GR 7-3032

98

HIGHLAND RD—From East rd east, 5 south of Cottage Hill rd

Ladnier Geo R ⓪ Δ GR 7-0357
Moore Arnold H Δ GR 7-6625
Domen S Geo ⓪ Δ GR 7-2684
Young Paul Δ GR 7-6103
Hicks Clyde L ⓪ Δ GR 7-2233

94

HIGHPOINT BLVD—From 4650 Grant north, 6 west of S McGregor av

134 Hahnemann Robt H ⓪ Δ GA 6-3598
138 Thompson E G ⓪ Δ GR 7-3970
142 Vacant
143 Sharp Joe E ⓪ Δ GA 6-5478
146 Walters Jesse R ⓪ Δ GR 7-0267
147 Johnson Claude N ⓪ Δ GA 6-0484
N Sunset dr intersects
150 Weatherly Robt D ⓪ Δ GR 8-9587
156 Looney Jas F ⓪ Δ GR 8-9843
157 Addington Jas N ⓪ Δ GR 7-4735
160 Chalker Watts I ⓪ Δ GA 6-8942
161 Presley Jack E ⓪ Δ GR 9-4256
164 McGrew Noah C ⓪ Δ GR 9-4695
165 Watkins John L ⓪ Δ GA 6-1813
169 Willett Ona Mrs ⓪ Δ GR 7-4775
Cottonwood dr begins
170 Cox Orgen S ⓪ Δ GR 7-4451
173 Hall Wm M ⓪ Δ GR 7-4617
176 Williams Walter ⓪ Δ GR 9-4603
Rosewood dr begins
177 Wilhite J G Δ GR 7-1296
181 Brock David D Δ GR 7-2304
185 Tingley Ralph C Δ GR 9-6725
S Sunset dr begins
201 Vacant
205 Vacant
Union Church rd intersects

46

HILL—From Sadie north to 1657 Center, 1 west of Lambert

167 Gettinger Ransom S ⓪ Δ HE 3-1795
171 Dunigan Jas ⓪
Center intersects

66

HILL (Chickasaw)—From 2 Gulf east 1 blk, 1 north of Shipyard

1 Robinson A Zed ⓪ Δ GL 6-0941
2 Garrett Sim J Δ GL 2-2466
3 Branham Edw C ⓪ Δ GL 2-2400
5 Stone Brooks ⓪ Δ GL 6-8340
6 Moore Jas H ⓪ Δ GL 2-1413
7 Locatto Aug J ⓪ Δ GL 2-1051
S Tollefsen Tollef ⓪ Δ GL 6-8608

42

HILL AVENUE—From 608 Peach west, 1 north of Pecan

1351 Bryant David jr Δ HE 8-9330
1353 Johnson Jake
1353½ Vacant
1355 Sykes Lucius ⓪
1356 White Eddie
1357 Marshall Louis ⓪ Δ HE 8-4270
1358 Nettles Finn
1359 Irby Willie
1360 Poellnitz Leonard
rear Burt Bessie S Mrs
1361 Michael Jos ⓪ Δ HE 2-3560
rear Jordan Albert
1362 O'field Connie
1363 Smiley Julia G Mrs
1364 Mack Geo ⓪
1365 Martin Wm ⓪ Δ HE 2-6022
1368 Charlie Lawyer
Titi intersects

54

HILL AVENUE—From 3260 Zimlich av south, 1 west of Rose av

3 Zimlich Leon E Δ GR 7-1106
5 Matthews McKinley D ⓪ Δ GR 8-8671
6 Newell Claude W ⓪ Δ GA 6-8262
7 Hamrick Saml J jr ⓪ Δ GR 8-8253
8 Baker Mina M ⓪ Δ GA 6-5127
10 Sellers Jas A ⓪ Δ GR 7-6973
11 Myrick Geo E jr ⓪ Δ GA 6-4036
12 Moore Rufus N ⓪ Δ GR 7-2107

95

HILLCREST DRIVE—From Grant south, 7 w of Azalea rd

259 Taylor Walker D ⓪ Δ GA 6-6322
260 Stejskal Otto ⓪ Δ GR 7-5611
264 Bailey Walter O
275 Haidt Fredk H jr Δ GR 8-8607
276 Knox Walter C ⓪ Δ GA 6-7829

99

HILLCREST LANE—From Azalea rd east and south to Pace pkwy, 1 south of Hilton dr

1000 Dennis Travis L ⓪ Δ GA 6-8449
1001 Jordan Vernon T ⓪ Δ GA 6-7813
1004 Brigance Maurice ⓪ Δ GA 6-5506
1005 Brigance Maurice jr ⓪ Δ GA 6-6314
1009 Wood Morris B ⓪ Δ GR 7-5562
1013 McLeod Henry M jr ⓪ Δ GR 7-7517
1017 Cole Walter G ⓪ Δ GA 6-1247
1050 Ragona Jos R ⓪ Δ GR 7-5431
1051 Frey Granville M ⓪ Δ GR 9-7038
1053 Holland Chas R ⓪ Δ GR 7-5262
1055 Kern Edwin G ⓪ Δ GR 9-2664
1058 Shielling Mayfield R ⓪ Δ GR 7-5890
1060 Under construction
1063 Dudley A Bruce ⓪ Δ GR 9-3738
1067 Konrad Leif H jr ⓪ Δ GR 7-3422
Cottage Hill av intersects
3804 Parden Alton A ⓪ Δ GR 8-9445
3812 Srinkle Jack W ⓪ Δ GR 8-8603
3815 Buhler Geo W ⓪ Δ GR 9-5804
3816 Corners Wm M ⓪ Δ GA 6-9835
3820 Bounds Clarence C ⓪ Δ GA 6-7869
3821 Hampshire Leonidas N ⓪ Δ GR 9-5368
3824 Shinault Jerome P ⓪
3827 Bean Richd S Δ GA 6-6941
3828 Bruister Herbert G ⓪ Δ GA 6-2776
3831 Cockrell Ross V ⓪ Δ GA 6-2526
3836 Middleton Theo F ⓪ Δ GR 7-4255
3838 Godbold Edgar E ⓪ Δ GA 6-7177
3840 Dye Luther B ⓪ Δ GR 7-2196
3842 Conlee Thos H ⓪ Δ GA 6-2056
3843 Flynn Timothy V ⓪ Δ GA 6-0550
3844 McKenzie Maurice W ⓪ Δ GA 6-7000
3845 Sirmon W W ⓪ Δ GR 9-6447
3846 Matthews Carter B ⓪ Δ GR 8-9765
3848 Owens Jas R ⓪ Δ GA 6-3292
3855 Trawick Thos W ⓪ Δ GR 9-2725
3859 Mobley Jas L ⓪ Δ GR 7-5726
3865 Brokaw Wm F ⓪ Δ GR 9-2620
3866 Stull Jas T ⓪ Δ GA 6-8811
3868 Davis Robt C ⓪
3873 Milling Erna C ⓪ Δ GA 6-2866
3874 Eaton Richd L ⓪ Δ GR 9-6103
3875 Phelps L Paul ⓪ Δ GR 7-7695
3878 Alexander Clark H
3879 Donaldson Wm M ⓪ Δ GR 9-6901
E Camellia dr intersects
3908 Cagle J Leon Δ GR 7-5951
3910 Kleisner Jack D ⓪ Δ GR 8-8835
3911 Dumas Clarence P ⓪ Δ GR 7-3618
3916 Argo Clyde C ⓪ Δ GR 9-4807
3920 Green Hiram P ⓪ Δ GR 9-4621

98

HILLCREST RD—From Cottage Hill rd north & south, 10 west of Demetropolis rd

Havens Marian E Mrs ⓪ Δ GA 6-9038
Rives Willie R ⓪
Antoine Clarence A ⓪ Δ GA 6-0971
Brady Gaines R ⓪
Wiggins Marcel L ⓪ Δ GR 7-0002
Dean Roy ⓪
Bolton Wilburn D ⓪ Δ GR 7-1955
Cox Ronald L Δ GR 9-3084
Kempin Russell C Δ GR 9-3081
1322 Mosley Felix P ⓪
Foster Silas R ⓪ Δ GR 7-0910
Foster Milton A ⓪
Pope Harold M Δ GR 7-0910
Antoine Claude P ⓪
Lightsey H E ⓪ Δ GA 6-1593
Bride Anthony J ⓪ Δ GA 6-7773
Reynolds Markward ⓪ Δ GR 7-2935
Holton Walter B Δ GR 7-1913
Roth Billy V Δ GR 9-3132
Brigman Malcolm P ⓪ Δ GR 9-6063
1320 Crask Jesse M ⓪ Δ GR 9-5078
1324 Shaw Laurence O ⓪ Δ FA 6-7361
Niblett Wm D ⓪ Δ GA 6-9079
Niblett Wm F ⓪ Δ GR 9-6942
Reinhart Jos S ⓪ Δ GA 6-0955
Reinhart Jos S jr ⓪ Δ GR 8-8057
Logan Russell J ⓪ Δ GA 6-0943

54

HILL SIDE LANE—From 3330 Old Shell rd south, 3 west of Bishop la (numbers irregular)

50 Waldrep Eug E ⓪ Δ GR 9-1636
51 VanDevender Chas E ⓪ Δ GR 7-3817
52 York Paul E ⓪ Δ GR 7-1812
53 Eddins Aubrey L ⓪ Δ GA 6-0688
Zimlich av ends
54 Gravlee Harriett C Mrs ⓪
55 Williams Leslie C ⓪ Δ GR 7-4810
56 Ham Jas K Δ GR 9-7096
57 McCollum Wm A ⓪ Δ GA 6-1014
58 Rohmer Wm G jr ⓪ Δ GA 6-0828
Rohmer & Son hse movers Δ GA 6-0828
59 Ceravolo Raphael J ⓪ Δ GR 7-1011
60 Lord Jas D ⓪ Δ GA 6-1466
61 Robinson Don E ⓪ Δ GR 7-3554
62 Delchamps Paul E ⓪ Δ GR 7-5867
64 Moore Geo J ⓪ Δ GR 7-5625
65 Harrison Earl J ⓪ Δ GA 6-8872
66 Ackley Robt W ⓪ Δ GR 8-8534
163 Selby John H jr ⓪ Δ GA 6-2071
200 Wilson Eva L Mrs ⓪ nurse
Δ GA 6-7880
Ryan Harry F jr Δ GR 8-8748

32

HILL'S ALLEY—From 854 Short Earle north to Short Manassas, 1 west Marmotte

654 Evans Cleo ⓪ Δ HE 2-1156
656 Brown Viola Mrs ⓪ Δ HE 3-5286
662 Smith Oliver ⓪
Short Manassas intersects

72

HILLSIDE DRIVE (Chickasaw)—From Craft hwy west

103 Baxley Ed
104 McCluney Chas F Δ GL 6-7317
105 Vacant
106 Pardue Thos S Δ GL 6-8383
107 Cook Henry W ⓪
108 Cullum Ambers W Δ GL 2-3454
109 Jennings Morton M ⓪ Δ GL 6-7273
110 Lomax Jos S ⓪ Δ GL 6-7272
111 Ellison Theron C ⓪ Δ GL 6-7906
112 Stewart Wm F ⓪ Δ GL 6-6955
113 Reeves Owen H ⓪ Δ GL 6-8558
114 King Jas P ⓪ Δ GL 2-9714
115 Ritchie Cecil E ⓪ Δ GL 6-8181
Pelham intersects
203 Herndon Andrew A ⓪ Δ GL 6-7502
207 Leon John N ⓪ Δ GL 6-8246
209 Squires Clay R ⓪ Δ GL 6-8506

MOBILE TRACTOR & EQUIPMENT CO.

Ford Tractors and Implements
Contractors' Equipment — Marine and Industrial Engines

2901 GOVERNMENT BLVD. — TEL. GReenwood 9-7426

TP	Adjoining	Source
-	✓	R. L. Polk Co.

OAK ST 1957

TITLE GUARANTY & ABSTRACT COMPANY OF MOBILE
65 St. Francis St. Tel. HEmlock 8-3647

OAK—Contd
1057 Ziegler Geo C Δ HE 2-1850
N Hallett intersects
1102 Drain Fred B ⓪ Δ HE 2-4745
1103 Summerlin Clarence L Δ HE 2-1835
1104 Baker Kilby
1105 Hester Phaeton L Δ HE 3-3214
1105½ Smith Allen P Mrs
1106 Lewis Lillie B Mrs ⓪ Δ HE 2-8774
1107 French Lorenzo G ⓪ Δ HE 3-2044
1108 Hankins Simmie
1109 Cody Leila A Mrs ⓪ Δ HE 3-9864
1111 Neese Chas O jr ⓪ Δ HE 3-6699

66
OAK (Chickasaw) — From 10 Gulf east 1 blk, 2 north of Shipyard
1 Lowery R Frank ⓪ Δ GL 6-7714
2 Ott S Waymon ⓪ Δ GL 6-8508
6 Baker Anderson J ⓪ Δ GL 6-8409
8 Law Chas W ⓪ Δ GL 6-8793
9 Ott Billy D ⓪ Δ GL 6-6952

62
OAK (Toulminville; Formerly a part of Center) — From Hogans la northwest, 1 southwest of College av
2 Forrest Aaron
3 Coleman Richd ⓪ Δ GL 2-9845
4 Smith Edw
5 McFadden Geneva E Mrs ⓪
6 Forrest Aaron G jr ⓪ Δ GL 2-5406
7 Nathan Senia T Mrs ⓪
8 Tate Augusta W Mrs ⓪
8½ Hunter Walter
9 Seltzer Harriet P Mrs ⓪ Δ GL 2-9909
10 Brown Henrietta P Mrs
11 Kennedy Ezra
11a Edwards Robt J
rear Moore R C
12 Franklin Steve C
14 Dees Edw ⓪
rear Bush English
15 Shepard Roy ⓪ Δ GL 2-0854
17 Steele Herman ⓪ Δ GL 2-5216
18 Nettles Robt L
18½ McKinnis Mervin
20 Forrest Johnnie M Mrs
21 Autry Wilmer N ⓪
rear Johnson Raymond
23 Law Frank ⓪ Δ GL 2-9005
24 Walker Emile ⓪
25 Wesley Eddie D
27 Burton Fletcher
Magnolia intersects
50 Gradford Floyd ⓪ Δ GL 2-0448
53 Robinson Aaron ⓪
54 Napier Lolar jr
54½ Stallworth Sam
rear Washington Will ⓪ Δ GL 2-9986
55 Robinson Stella R Mrs ⓪ baby sitter
56 Marsh Jacob
57 Pope Frank ⓪
58 Simon Ciger ⓪
59 Coleman Mary L ⓪
61 Smith Ada E Mrs ⓪ Δ GL 2-5420
62 Packer Fred ⓪
64 Brown Carrie N Mrs ⓪ Δ GL 2-4321
65 Thrash J D ⓪ Δ GL 6-8533
66 Franklin Jos ⓪
67 Evans Leonard ⓪ Δ GL 6-6510
68 Packer Tom ⓪
70 Jones Mattie L Mrs
71 Jackson Doc ⓪
72 English Bertha W Mrs ⓪ Δ GL 2-0487
73 Wilson Fred ⓪
74a Warren Louis A Δ GL 2-4006
74b Houston Clarene
76 Knight Lewis ⓪
77 Washington Ed ⓪
78 Simmons Ollie ⓪
79 Williams Marie J Mrs
81 Nisby John ⓪

61
OAKDALE AVENUE — From 1200 O'Donnell west, 1 south of Easton
1053 Sutton Ray Z ⓪ Δ HE 3-4993
1057 Hansen Alf A ⓪ Δ HE 2-4709
1059 Tohm Eldon V
1060 Gabel T Edw ⓪ Δ HE 2-2460
1061 Sutton Herman O ⓪ Δ HE 2-6794
rear Smith Hadley W
1062 Frazier Chas C Δ HE 3-9923
1064 Kruse Roy T ⓪ Δ HE 2-8032
1066 Batchelor Lois B Mrs ⓪ Δ HE 2-2041
Bay View av begins
1100 Flowers Cecil L ⓪
1102 Gibson Cecil C Δ HE 3-6090
1103 Harris Angelo C ⓪ Δ HE 3-9772
1103½ Harris Chas M
1104 Stafford Albert F ⓪ Δ HE 2-0484
1105 Brown Emile L ⓪ Δ HE 3-0518
1106 Dean Richd S Δ HE 2-4034
1107 Turner Thos M ⓪ Δ HE 2-7219
1108 Bubring Thos M ⓪ Δ HE 3-5162
1109 Boyd John L ⓪ Δ HE 3-8118
1110 Waltman Herchell F ⓪ Δ HE 2-2119
1111 Klumpp Emil J ⓪ Δ HE 3-3158
1112 Oteri Jos W ⓪ Δ HE 2-1495
1113 Dykes John A ⓪ Δ HE 3-6795
1114 LeGros Jas T ⓪ Δ HE 2-2119
1116 Freeman Ruth B Mrs ⓪ Δ HE 2-2823
1117 Vacant
1119 Pastorfield Philip M ⓪ Δ HE 2-3405
1120 Taylor Michl M ⓪ Δ HE 2-7823
1122 Walker Grady L ⓪ Δ HE 2-6614
rear Matherne Paul E
Kelly intersects

58
OAK DRIVE — From StStephen's rd west, 2 north of Cassidy
256 Ellzey Watson G ⓪ Δ GA 6-1119
266 Copeland Mary R Mrs ⓪ Δ GA 6-2839
267 No return
270 Sciple Chas L ⓪ Δ GA 6-2033
271 Hofheins Legatha Mrs ⓪ Δ GA 6-1553
274 Willis Harry M ⓪ Δ GR 9-7505
275 Bell Alvin R ⓪ Δ GA 6-0134
278 Philipp Charley F ⓪ Δ GA 6-9680
279 Perry Clarence F ⓪ Δ GR 7-2247
282 Cahoon Jack E ⓪ Δ GR 8-9603
286 Irby Ernest S ⓪ Δ GR 9-2056
293 Turner Elmore H ⓪ Δ GR 7-5569
300 Gibson John S ⓪ Δ GR 8-9789
302 Buck Rector W ⓪ Δ GA 6-2884
303 Strachan Arth M ⓪ Δ GA 6-0539
304 Morgan Wade H Δ GR 9-5704
307 McManus Rex H ⓪ Δ GR 9-1127
308 Rogers Wm R ⓪ Δ GR 6-4333
311 Strachan John M ⓪ Δ GA 6-8358
315 Tate Jas T ⓪ Δ GR 7-3798
321 Felder Wm J ⓪ Δ GA 6-1964
325 Vacant
331 Mohler John A ⓪ Δ GR 7-4181
Holly dr ends
Stone intersects
Oak Drive ct begins

58
OAK DRIVE COURT — From 331 Oak dr northeast, 1 north of Cemetery la
Stone intersects
462 Curtis Jas L ⓪ Δ GR 7-2359
465 Cochran J Hack ⓪ Δ GR 7-7126
466 Humble Homer L ⓪ Δ GA 6-6554
467 Armstrong Geo F ⓪ Δ GR 7-7006
468 Saul Leonard J ⓪ Δ GR 7-4431
469 James Nathan R ⓪ Δ GR 7-4671
500 Smith Lonnie N ⓪
501 Booker Alvin K ⓪ Δ GR 7-3742
502 Beard Julius E ⓪ Δ GR 7-3541
503 Johns Chas W ⓪ Δ GR 9-4217
504 Brantley Jas L ⓪ Δ GR 7-0137
507 Molyneux Jessie H Mrs ⓪
508 Leavitt Wm F ⓪ Δ GR 9-4787
510 Horton Jas V ⓪ Δ GA 6-0892
511 Bailey Howard C ⓪ Δ GR 7-6237
512 Biggs Geo T ⓪ Δ GR 8-6349
550 Williams Willie D ⓪ Δ GR 6-6587
552 Jones Walter C ⓪ Δ GR 9-1715
553 Haiman Benj C ⓪ Δ GR 7-2184
554 Heard Jas L ⓪ Δ GA 6-7720
555 Dinnean Francis T ⓪ Δ GR 7-6598
556 Knotts Robt M ⓪
557 Robinson Wm K ⓪ Δ GR 9-2686
558 Deming Frank C ⓪ Δ GR 7-6607
559 Finch Margt E ⓪ Δ GA 6-1609
560 Hull Elmer H ⓪ Δ GA 6-6162
561 Moore O Gordon ⓪
562 Baas Robt F jr ⓪
563 Hickey Donald A ⓪ Δ GR 9-1438
565 Silvelra Mary S Mrs ⓪ Δ GA 6-9939

91
OAKHURST AV — From 751 Forestdale dr west, 2 south of Overlook rd
4104 Vacant
4105 Finch Jas E ⓪ Δ GR 7-0695
4111 Allen Laurence E ⓪ archt Δ GA 6-3432
4112 Roebuck Malcolm E ⓪ Δ GR 9-3715
4116 Simonson Sewell P ⓪ Δ GR 7-1541
4119 Burroughs Ronald A Δ GR 7-4313
4120 Gall Chesley A ⓪ Δ GR 7-3191
4124 Gripp Jas M ⓪ Δ GR 9-3484

97
OAKLAND AVENUE — From Old Shell rd, 1 west of N McGregor av
10 Marston Archibald B ⓪ Δ GA 6-8361
11 Moorer Monte L ⓪ Δ GR 7-1068
20 Hinton Gayford L ⓪ Δ GA 6-2209
22 Jones Clarence L Δ GA 6-0647
24 Cornell Edw T ⓪ Δ GR 7-5935
Cornell P D ⓪ Δ GA 6-7245
26 Robinson Charlotte M ⓪ Δ GR 9-4923
30 Lining Ellen M Mrs ⓪ Δ GA 6-5577
Shirley Virgie nurse
Marston av intersects
51 Kohorn Isidor N Δ GA 6-7123
52 Sellers John L ⓪ Δ GA 6-6438
55 Adams Omar L ⓪ Δ GA 6-1870
61 Nelson John W ⓪ Δ GR 7-3711
66 McGill Max P jr ⓪ nursery Δ GA 6-7468
67 Holliman Emory O ⓪ Δ GA 6-9702

97
OAKLAND TERRACE — From 1123 Dauphin south, 1 west of S Hallett
6 First Ch of Christ Scientist (Sunday sch)
7 Kothy Herman J Δ HE 3-4563
8 Palmer Clarence H ⓪ Δ HE 2-1720
9 McDonough Geo H ⓪ Δ HE 2-2329
10 Usner Jacob V ⓪ Δ HE 2-3616
11 Byrd Linda Mrs ⓪
12 Yost W Harker ⓪ Δ HE 2-3441
13 Boone Dewitt B ⓪ Δ HE 3-7931
15 Sullivan Isabel M ⓪ Δ HE 2-2855
16 Hancock Louise D Mrs ⓪ Δ HE 2-8763
17 Curran Edwin J ⓪ Δ HE 2-8475
18 LeBeau Raymond V E ⓪ Δ HE 2-6442
Caroline intersects

92
OAK LANE CIRCLE E — From Oak Lane dr northwest, 2 southwest of Moffat rd
3658-64 Under construction

92
OAK LANE CIRCLE W — From Oak Lane dr northwest, 2 southwest of Moffat rd

92
OAK LANE DRIVE — From Moffat rd southwest, 4 northwest of Terminal Ry
857-68 Under construction
W Oak Lane cir begins
866-68 Under construction

55
OAK LAWN HOMES (Housing Project) — (For apartments see 1010 Baltimore)

95
OAKLAWN DRIVE (Cottage Hill) — From Cottage Hill rd north, 1 east of Spencer Creek
Gail J Earlin Δ GR 9-1015
Estis L J ⓪ Δ GR 9-2518
Klaus Robt J ⓪ plmb Δ GA 6-4643
Brackeit John M ⓪ Δ GR 7-0806
Knodel Carl W jr ⓪
Shepard Jas F ⓪ Δ GA 6-0778
Bach Ewald P ⓪
Dietz Alex E ⓪ Δ GR 7-1942
Dietz Aquarium Sups Δ GR 7-1942
Hilderbrandt Gus H ⓪
Emanuel Comer jr ⓪ Δ GR 7-1028
Vernon Forrest C ⓪ Δ GR 9-2585
Laird Carol D ⓪ Δ GR 8-8961
Coleman Willie F Δ GA 6-9938
Walker Carnell ⓪ Δ GR 9-3403
Sumrall David H ⓪ Δ GR 9-5969
Sears Cermont A ⓪
Cayton Kendall L ⓪ Δ GR 8-9663
Ott Oscar D ⓪ Δ GR 9-2575
Piercey Newell O ⓪ Δ GR 9-4924

55
OAKLAWN DRIVE — North from Baltimore, 1 west of Gayle

Representi
LAWYERS TITLE INSURANC CORPORATION OF RICHMONI VIRGINIA

ALABAMA CREDIT CORP.
Signature Loans
303-04 First Natl. Bank Bldg. Annex Tel. HEmlock 2-7738

TP	Adjoining	Source
-	✓	R. L. Polk Co.

PINE ST 1957

THAMES & BATRE
EVERY KIND OF INSURANCE AND SURETY BONDS
108-110 St. Joseph St. Phone HEmlock 2-0451

PERSIMMON—Contd
1360 Jones Rosa ⓪
rear Anglin Basco
1361 May Carrie L Mrs ⓪ △ HE 3-7362
1362 McCall Lillie D Mrs △ HE 3-6907
1363 Ervin Robt ⓪ △ HE 2-1293
1364 Allen Jos H ⓪ △ HE 2-6504
1366 Robertson Estelle H Mrs ⓪ △ HE 3-4837
rear Vacant
Titi intersects
1368 Watson Eleanor Mrs
1404 Kimbrough Willie B ⓪
1406 Holmes Mack ⓪ △ HE 2-3701
1407 Williams Freeman ⓪
1409 Braggs James J jr △ HE 3-8805
1414 Beard Jas J ⓪ △ HE 3-8881
1454 Bettis Ira
Cedar av intersects
English intersects

88
PERSON DRIVE—From End of Crestwood Dr East, 1 north of Moffat rd
Edmond Jack S ⓪ △ GA 6-3080

74
PERSONS AVENUE (Whistler) — A continuation of Prichard from S Main
251 Crisswell Melton R ⓪ △ GL 2-3056
Wisconsin ends
252 Cowart Albert E ⓪
DeSylvia av intersects
253 Moore Lowell
255 Vacant
257 Smith Goldia D ⓪
259 Stagner Jas L △ GL 2-9834
261 Blalock A Sidney ⓪ △ GL 2-5097
300 Vacant
307 Pruette Pearl H Mrs ⓪ △ GL 2-4649
New Main ends

60
PETIT—From Fillingim north to Oakleigh dr, 2 west of Stanton
600 Pritchet John E jr ⓪ △ GA 6-0320
601 Bennett Wm C ⓪
604 McArthur Chas J ⓪ △ GR 9-1455
605 Howell John H △ GR 9-7237
606 Barnett Reuben E jr ⓪ △ GR 7-6336
607 Cook Aubrey H △ GR 9-5283
609 Bell Howard O ⓪ △ GR 7-3224
610 Jones Jas T jr ⓪ △ GR 8-9680
611 Cornett Raymond C ⓪ △ GA 6-8351
612 Jones Hester C ⓪ △ GR 7-5413
613 Hinkle Chas W ⓪ △ GA 6-0305
614 Morgan Lorrie E ⓪ △ GR 9-6656
615 Sirmon Chas R ⓪ △ GA 6-7506
616 Raines Lena M Mrs ⓪ △ GR 9-7757
617 Vacant
618 Williams Cleon O ⓪ △ GR 7-2382
619 Lee Ralph C ⓪ △ GR 7-6698
620 Day Jay B ⓪ △ GR 7-7061
621 Wilkinson Chas H ⓪ △ GR 7-5308
622 Roberts Hubert W ⓪ △ GR 7-5929
623 Thomas Forrest C ⓪
Loper Wm M △ GR 8-8842
625 Carr Clifton ⓪ △ GR 7-0731
626 Paul Harold J ⓪ △ GR 7-7116
Hart av ends
650 Carr Jas C ⓪ △ GR 7-2204
651 Eubanks Wm C ⓪ △ GR 9-1622
653 Eldridge Hugh H ⓪ △ GR 7-2388
654 McNorton Herston H ⓪ △ GL 2-9981
655 Scruggs Wm C Rev △ GL 2-5562
656 Brunson Wm C ⓪ △ GL 2-3343
657 Brock Marvin E △ GL 6-8707
658 Mathis A Gene ⓪ △ GL 2-3033
659 Paul Juanita W Mrs ⓪ △ HE 2-1359
660 Keener Wm B ⓪
661 Jackson Millard D △ GL 2-2897
662 Dyess Robt M ⓪ △ GL 2-4358
663 Cotton Orbra E ⓪ △ GL 2-9756
664 Randall Johnny A △ GL 6-8829
665 Kountz Wm J ⓪ △ GL 2-4415
666 Fussell Opal H Mrs ⓪ △ GL 7-2935
667 Key Simon M ⓪ △ GL 2-1293
668 Dixon Jas B ⓪ △ GL 6-8910
669 Lundy Hardy L ⓪ △ GL 2-1166
671 Lawrence John C ⓪ △ GL 6-8590
700 Mitchell Boyce O ⓪ △ GL 2-5913
701 Gulsby Donald H △ GL 7-2820
702 McKinion Herman I ⓪ △ G 2-2443
703 Barnes Jas E ⓪ △ GL 2-9518
705 Edwards Wm H ⓪ △ GL 2-1912
706 West WmE ⓪ △ GL 2-5927

57
PETTUS—From Ledyard west ot 1100 S Washington av
801 Lavoie Roger J ⓪ △ HE 2-7849
803 Hoffman Thos F △ HE 8-5730
804 Lee Douglas F △ HE 3-1430
805 DeVaux Francis E ⓪
806 Pocase Geo E ⓪ radio repr △ HE 2-3179
807 Warner Wm B △ HE 3-0761
808 Moring Jos W ⓪ △ HE 3-7989
809 Vacant
810 Pope Wm L △ HE 3-9461
812 Tollison Wm R ⓪ △ HE 8-3943
825 Clark Jas A ⓪
S Scott intersects
850 Millican Jas E △ HE 8-9917
851 Newell Wesleey W △ HE 2-4310
852 Murphy Thos H ⓪ △ HE 3-3180
853 Dykes Elma L △ HE 8-9371
Glover Hermon M
854 Stanton Harvey L ⓪ △ HE 3-4239
855 Powell Curtis L ⓪ △ HE 2-2053
856 McMullen Walter A △ HE 3-6420
857 Bentley Lucile S Mrs ⓪ △ HE 3-4001
858 Nix Elziee
859 Cleveland Margt Mrs △ HE 2-3954
860 Gallimore Nora G Mrs ⓪ △ HE 3-6241
861 Joyce B Mrs
862 Gerald Chas F ⓪ △ HE 3-0774
863 Rayfield Winston B △ HE 3-2097
864 Smith Corrie M Mrs ⓪ △ HE 3-7754
865 Gebhart Lillie A Mrs ⓪ △ HE 3-2892
866 Pike Wesley D △ HE 8-1957
867 Phillips Wm J ⓪ △ HE 3-0039
868 Reeves Blant N ⓪ jr △ HE 2-4786
868½ Underwood Arth
869 Crabtree Milo M △ HE 3-6084

52
PHILLIPS — East from Mack to East End, 8 south of Old Shell rd

87
PHILLIPS LANE — From Moffat rd North, 6 Northeast of Terminal Ry
848 Purcell Chas ⓪ △ GR 9-6348
850 Darnell Albert N jr ⓪ △ GR 9-7231
860 Ward Byron L △ GR 7-4856
869 Tee Milton ⓪ △ GR 9-4942
873 Coach Jess ⓪ △ GR 7-0711
874 Phillips Albert ⓪
877 Sanderson Willard L ⓪ △ GR 7-5394
879 Vacant
880 Long John A ⓪ △ GR 7-7394
881 McClure Jesse O ⓪ △ GA 6-5101
882 Moncrief Alton J ⓪ △ GR 9-5056
884 Phillips Louis R ⓪ △ GA 6-0587
885 No return

86
PICARDY—From Heather North, 3 west of Sage av
59 Barbour Wm E jr ⓪ △ GR 9-1855
61-67 Under construction
71 Young Levi C ⓪ △ GR 9-6708
72 Under construction
73 Lewis Geo W ⓪ △ GR 7-5923
74 Under construction
75 Stewart John P ⓪ △ GR 7-5567
79 Reed Allison D ⓪ △ GA 6-6340

87
PICKETT DRIVE—From Wolfe Ridge rd east, 5 north of Moffat rd
3751 Chambers John W jr ⓪ △ GR 7-5155

60
PIERCE—South from Graham av to Reynolds av, 1 east of StStephen's rd

70
PIKE (Alabama Village)—From 298C Blount north to Barbour av
301a Howard Edgar
301b Hayes Osborne V △ GL 7-1537
304 Rowell Piney C △ GL 7-1522
304b Gibbons Carl △ GL 7-1280
304c Waller Wm T
304d McRay J V
304e Webb Carl W
304f Malone Jack W
305a Farley Zeno △ GL 6-7082
305b Benton Young E △ GL 7-1239
305c Stolz Clarence S
305d Tucker Doris M Mrs
306a Thompson Wm R
306b Thornton H B
306c James A J
306a Gomillion Jas T △ GL 7-3535
306e Woods Richd
306f Koch Edw E
309a Gantt Wm D
309b Deese Gladys S Mrs △ GL 7-1259

13
PILLANS—From 1100 S Conception west and ½ blk east, 1 south of S Carolina
S Conception intersects
204 Fisher Ed
205 Conley Constn Co Inc △ HE 2-8250
206 Davis Elbert △ HE 8-4072
S Franklin intersects
254 Butler Wm ⓪ △ HE 3-8358
L&NRR crosses
GM&ORR crosses
S Lawrence intersects
501 Hamrick Saml J bldg contr △ HE 2-7853
502 Sangilan Geo ⓪
504 Robinon Martin E ⓪ △ HE 3-0272
505 Goodman Stella G Mrs ⓪
507 Hackett Lionel N ⓪ △ HE 3-1722
S Cedar intersects
(Not open bet S Cedar and S Warren)
S Warren ends
S Dearborn intersects
650 Bradley Frank E Rev △ HE 3-7221
651 Kidde Walter Sls & Serv fire protection △ HE 3-7836
652 Linam Jas R ⓪ △ HE 3-7598
654 McKeough Lillian M Mrs ⓪ △ HE 3-0296
656 Soutullo Manuel M ⓪ △ HE 3-4997
658 Barrington John W ⓪ △ HE 3-4756
660 Barbour Boyd C △ HE 8-4619
Wilkinson intersects
700 Pose Leon R ⓪ △ HE 3-2921
701 Rohmer Fannie D Mrs △ HE 3-0152
701½ Dungan Geo L △ HE 3-1077
702 Cain John A jr
Mundinger Robt F △ HE 8-9579
703 Davis Donnie M △ HE 8-3598
703½ Brannan Troy G △ HE 2-5068
704 Christy Frank C ⓪
Davis John P △ HE 2-7224
705 Batton Roy D △ HE 2-1814
705½ Vacant
706 Fielder Clevie P Mrs ⓪ △ HE 3-6633
707 Wright Wm C △ HE 2-6242
707½ Wylie Chas C △ HE 3-9088
708 Ridings Dixie G ⓪ △ HE 2-6294
709 Harris Chas P △ HE 3-8077
709½ Clark Emory L
710 Williams Danl D ⓪ △ HE 2-4693
S Scott intersects
750 Barker Mayme W ⓪ △ HE 2-7437
751 Wilson Wesley D
751½ Malloy Jesse M
752 Miller Ernest B ⓪ △ NE 3-4939
753 Allen Jas E △ HE 3-4114
753½ Jones J Malcolm △ HE 2-8501
754 Scott Jewel R Mrs ⓪ △ HE 3-4336
755 Syrian Lebanon American Club
756 Lynch Wade J ⓪ △ HE 3-9878
756½ Stephenson James R mason contr △ HE 2-3920
758 Hogan Lucy H Mrs ⓪ △ HE 3-1427
760 Scott Leo F ⓪ △ HE 3-1427
763 Reid Vivean E ⓪
S Washington av intersects

106
PINE—From 1761 (Riverside dr south), 2 west of Clubhouse rd
2453 Vacant
2454 Harris Vanie T Mrs ⓪ △ HE 8-9977
2455 Thompson M Lee ⓪

28
PINE N—From 1016 Dauphin north, 1 west of LeBaron
1 Covington Raymond W
3 Vacant
5 Vacant
6 Myers Roy R △ HE 3-7846

ALFRED L. STAPLES, Chairman of The Board—Pres. E. J. PACE, Exec. V.-Pres.
214 ST. FRANCIS ST.
209 ST. LOUIS ST.
Dial HEmlock 2-7549 and HEmlock 8-9911

DIAL HEmlock 2-4466 — Day DIAL GArden 6-2262 — Night
GULF COAST MARINE SUPPLY COMPANY
DISTRIBUTORS—Marine and Mill Supplies, Plumbing and Heating Material, Pipe, Valves, and Fittings
199 S. Royal Cor. Monroe Street MOBILE 6, ALA.

TP	Adjoining	Source
-	✓	R. L. Polk Co.

PINE ST 1957

Van Antwerp — Aldridge Drug Co.
Operating
Van Antwerp's
THE BEST ONLY
DRUGS - SEEDS
101 Dauphin St.,
S. W. Cor. S. Royal
SURGICAL SUPPLIES
Phone HEmlock 3-9501

STATE FARM INSURANCE COMPANIES
AUTOMOBILE — LIFE — FIRE
PHONES HEmlock 8-2564 and 8-2565
54 N. ROYAL ST.

PINE N—Contd
7 Wood Harriett E Mrs ⓪
8 Balzli Danl W ⓪ △ HE 8-3990
New StFrancis intersects
Old Shell rd intersects
102 Mobile Bapt Temple
106 Woods Chas C
107 Hosey Robt T △ HE 8-4104
108 Smith Virginia L
Oak intersects
112 Brannon Jesse W
113 McClanahan Wm D ⓪ △ HE 8-2252
115 Green Jasper C ⓪ △ HE 2-2488
Sawyer Wm A △ HE 2-2488
Sawyer Gladys G Mrs nurse
116 Walters Seat Covers Shop
△ HE 3-1530
166a Fit-Rite Taylor Shop △ HE 2-6612
Vanity Dry Clns Inc (br)
△ HE 2-6612
117 Ery Madeline ⓪ △ HE 3-1054
119 Killough's Health Center
△ HE 2-5403
121 Snyder Wm T ⓪ △ HE 2-3123
Mobile Transit Fed Credit Union
△ HE 2-3123
30
Spring Hill av intersects
152 Mobile Press Register (br)
154 Smith Ellen R Mrs △ HE 3-7780
156 No return
157 Daniel Alice O Mrs ⓪ △ HE 2-3339
157½ Stone Jas
158 Williams Maggie A Mrs
159 Davis Benj E ⓪ △ HE 2-7077
160 Davis Richd △ HE 8-4807
161 Henderson Irma Mrs
162 Jackson Creola Mrs
163 Brown Fannie B
164 Lockett Lula W Mrs
165 Clark Carrie B Mrs ⓪ △ HE 3-4341
166 Hayles Stewart ⓪ △ HE 8-3555
State intersects
202 Ross Norman ⓪ △ HE 3-5734
203 Royal Robt △ HE 2-5900
rear Clemon John E
204 Ellis Thos J ⓪
205 Savage Philip △ HE 3-0849
206 Mitchell Carrie
207 Hunter Saml
208 Williams Mary E
209 Washington Eunice L Mrs
211 Jackson Thos L
213 Peavy Benj △ HE 3-7073
215 Gilmore John B △ HE 8-3246
215½ Irby Alex
217 Laster Alvera B Mrs
Congress intersects
252 Yate Manee A ⓪
253 Simon Bessie D Mrs △ HE 3-3498
254 Hayes Carrie Mrs △ HE 3-3160
255 Woodard Curtis
rear Ezell Cleo Mrs
256 Gill Frank C
257 Turner Silas M ⓪ △ HE 2-8969
258 Matthews Sally Mrs
259 Chambers Emma D
260 Olds Etta M Mrs
261 Gullett Wm ⓪ △ HE 2-2533
Dennis Rufus jr ⓪ △ HE 8-1487
Northrup Bernice Mrs
263 Singleton Nellie Mrs
Adams intersects
301 Lane Bros Gasoline & Mtr Oil Co
△ HE 3-9389
Chaney John △ HE 8-1915
302 Johnson Chas J ⓪ △ HE 3-6476
303 Miles Carrie E Mrs △ HE 3-4789
304 Daniels David jr ⓪ △ HE 3-6253
305 Finklea Idell Mrs
306 Moore Elijah
307 Powe Marion J ⓪ △ HE 3-3783
308 Edwards E Jos △ HE 3-7856
309 Crawford Eliz S Mrs ⓪ △ HE 8-4232
Johnson Merryen △ HE 2-1360
310 McCovey Frank jr △ HE 2-3619
311 Smith Middie B Mrs
313 Brunner Willie △ HE 3-0419
315 Gilmore Charletta Mrs ⓪ △ HE 3-4549
Basil intersects

37
PINE S—From 1023 Dauphin south, 1 west of Common
8 Hanson Ora L ⓪ △ HE 8-9653
11 Reimer Truman A ⓪ △ HE 2-8497
12 Spotswood P Jos ⓪ △ HE 2-7037
13 Nieman Irving W △ HE 8-3264
14 Adams Henry R ⓪ △ HE 3-7393
15 Rehm Philip H ⓪ △ HE 3-2968
16 Mangold Nellie J Mrs △ HE 2-2920
17 Rush Cato ⓪
17½ No return
18 Ollinger Ellis V ⓪ △ HE 2-3979
19 Joyner Wiley C ⓪ △ HE 8-1727
rear George Harry jr △ HE 3-4431
19½ Page Willie E △ HE 2-4040
21 Bastiani J Michl △ HE 2-4640
Caroline av intersects

74
PINE S—From Percy av north to Rosedale av, 1 east of Butts
2903 Vacant
2907 Davis Tommy ⓪ △ GL 2-4385
Rich av intersects
Grand av intersects
Neely av intersects
Percy av intersects
2950 Vacant
2954a Broadhead Geo
2954b Moore Sylvester
2956a Williams Ora L Mrs
2956b Pettaway Ezello
2958a Vacant
2958b Vacant
2960a Law Annie Mrs
2960b Cummingham Loris J
2962a Rumpas Jesse A
2962b Curtis Saml
2964a Vacant
2964b Robertson Arth
2966a Vacant
2966b Pool Eddie L
5th av intersects
3000 Brooks Lula A Mrs ⓪
3006 Wright Willie L ⓪ △ GL 2-1102
3007 Simpson Jas
3009 Denham Felton F ⓪
3010 Yates Houston ⓪
3011 Pine St Gro
3015 Lewis Susie Mrs ⓪ △ GL 2-5415
3017 Calhoun A C

66
PINE (Chickasaw)—From 18 Gulf east 1 blk, 3 north of Shipyard
1 Barrett Bobby L ⓪ △ GL 6-8274
2 Welborn Windham △ GL 6-8745
5 Barrett Jennings F ⓪ △ GL 6-7958
6 Kirkland Roy W ⓪ △ GL 6-8653
7 Parsley Benj F ⓪ △ GL 6-8442
8 Flowers Claude ⓪ △ GL 6-8390
9 Morris Carlos A ⓪ △ GL 6-8634
10 Murphy J Z ⓪

103
PINECREST LANE—From 2053 Forest la south, 3 west of Fulton rd
1905 Ethridge Franklin D ⓪
1907 Dukes Mittie J Mrs ⓪ △ GA 6-5885
1914 Vacant
1914 Vacant
1915 Vacant
1917 McPherson Alex D ⓪ △ GR 9-6673
1921 Dow Ollie E ⓪ △ GA 6-4054
Kentwood intersects

108
PINEDA COURT—From Parke av north, 1 west of Rife rd
2576 Gunn Lucy

87
PINE GROVE—From Moffat rd north, 4 north-east of Terminal Ry
813 Jones Wm N ⓪ △ GR 7-2783
817 Gibbens Frances N ⓪ △ GR 7-3576
823 Allen Busey ⓪
825 Allen Gordon O ⓪

81
PINE HILL—From 2400 Emogene south, 1 west of Morgan av
Grant intersects
150 Laird Richd K ⓪ △ GA 6-8756
152 Deener Henry H ⓪ △ GA 6-8380
154 Palmes Howard E jr ⓪ △ GR 9-5513
Taylor av intersects
155 Spotswood J Sands ⓪ △ GR 7-3737
157 Thomley Olive C Mrs ⓪ △ GA 6-8493
158 Waller Hal K ⓪ △ GA 6-0286
159 Wallace Edw B ⓪ △ GA 6-5936
160 Phillips Jas C ⓪ △ GR 7-1763
161 Ford Lena G ⓪ △ GR 7-1613
162 Dowling Oscar ⓪ △ GA 6-4928
163 Steward Tullos M △ GR 9-3033
164 Martsfield Newton H ⓪ △ GA 6-0356
165 Simpson Lillian J Mrs ⓪ △ GA 6-1072
166 Baumer Herbert ⓪ △ GA 6-8288
167 Sellers John P ⓪ △ GR 7-2322
168 Reinhalter Wm D ⓪ △ GR 6-9336
170 Aikens Earnest W ⓪ △ GR 7-5877
200 Vacant
201 Avinger Wm C ⓪ △ GR 9-4277
202 Isaacson Lurline B Mrs ⓪
△ GR 7-1373
203 Kerr Clyde O ⓪ △ GR 7-5044
204 Lewis Jas L ⓪ △ GA 6-8302
205 Taylor Carl W ⓪ △ GR 9-6807
206 Denny Frank G ⓪ △ GR 9-3452
207 Sweatt Jimmie C ⓪ △ GR 8-8745
208 DeLong Russell A ⓪ △ GA 6-5677
DeLong Alice S Mrs art sch
209 Brown Evelyn S Mrs ⓪ △ GR 7-1571
210 O'Rourke Jas T ⓪ △ GR 8-9380
211 Haug Carl G ⓪ △ GA 6-8454
212 Weaver Vera K Mrs △ GA 6-0848
213 Moore Geo E ⓪ △ GR 7-2154
214 Bates Marion A jr ⓪ △ GA 6-8569
215 Bryant Robt W ⓪ △ GR 7-3852
216 Addy Alton J ⓪ △ GR 9-1563
217 Black John C ⓪ △ GR 7-1235
Old Government intersects
250 Zimmerman Martin L ⓪ △ GA 6-5473
251 Walker J Augustus ⓪ △ GR 7-2570
254 Crosby Geraldine △ GR 8-8169
255 Mueller Ralph W ⓪ △ GR 7-0181
257 Grube Henry E Rev ⓪ △ GA 6-3048
258 Godbold Archie K ⓪ △ GA 6-3370
262 Hinds Denney B ⓪ △ GA 6-8545
263 Williams Clarence M ⓪ △ GA 6-7300
266 Walsh Fenwick A ⓪ △ GA 6-3870
267 McBroom Claude H ⓪ △ GA 6-7963
270 Williams Edwin L △ GR 9-3539
271 Latham Eug H ⓪ △ GA 6-7701
274 Shirley Harry V ⓪ △ GR 9-2726
275 Chambers Hughel T Mrs ⓪
△ GR 8-8373
276 Vacant
277 Bryant Geo E ⓪ △ GR 9-4712
Grant intersects
301 Bosdell Chas E ⓪ △ GA 6-5958
304 Gollott Robt B ⓪ △ GA 6-5809
306 Callaway John S ⓪ △ GA 6-8726
308 Harvey Annie C Mrs ⓪ △ GR 7-3655
309 Mallon Matthew J ⓪ △ GR 7-2681
310 Crigler Arth D ⓪ acct △ GA 6-4253
311 Thomas Earl R jr ⓪ △ GR 8-9358
317 Barnes Siegfried A ⓪ △ GA 6-0351
Creek intersects
350 Jones Dorothy L Mrs ⓪
350½ Edwards Harley L
353 Vacant
354 Mack Elzie R ⓪ △ GR 7-4889
355 Peterson Geo ⓪ △ GR 7-1805
356 Broadway Geo V ⓪ mfr rep △ GR 9-3570
357 Botta Jos P ⓪ △ GR 8-9591
358 Hunter Wm C ⓪ △ GA 6-8138
358½ Morgan Thos ⓪
359 Welch Wm H ⓪ △ GA 6-0727
361 Costa Victor A ⓪ △ GA 6-1798
362 Rutherford Evelyn G Mrs ⓪ △ GA 6-1454
363 DelHomme Elmer E ⓪ △ GA 6-0433
402 Bancroft Jos R ⓪ △ GA 6-7470
404 Werneth David E ⓪ △ GA 6-0657
406 Wayne Theo A ⓪ △ GR 7-3249
407 Allenbach Clyde C ⓪ △ GR 7-0110
408 Gates Marion H ⓪ △ GA 6-9703
409 Thomas Mildred D Mrs ⓪
411 Jernigan Herbert H ⓪ △ GR 7-7238
412 Berthea Dennis H ⓪ △ GA 6-1112
413 Andress Jas C ⓪ △ GR 7-1477
Senator intersects
450 Cox Jeff A ⓪ △ GR 7-6450
452 Natl Lbr & Mill Wks △ GR 7-3394
Surveying & Mapping Serv Inc
△ GR 7-3215
456 Rhodes John C ⓪ △ GR 7-3394
457 Tiller D Kenneth ⓪ △ GA 6-6141
458 Vacant
458½ Vacant
459 Peters Howard G ⓪ △ GA 6-1191
460 Vacant

PHILLIPS FURNITURE CO., Inc.

Complete Home Furnishings At Reasonable Prices
Ask Your Friends About
PHILLIPS
51 St. Emanuel
Cor. Conti St.
Phones
HEmlock
3-3727 - 3-3728

WHOLESALE MAY SUPPLY CO. DISTRIBUTORS
Plumbing and Heating Supplies, Pipe, Valves, and Fittings
Air-Conditioning Equipment and Automatic Controls for Heating and Cooling
270 NORTH ROYAL PHONE HEmlock 2-4681

TP	Adjoining	Source
-	✓	R. L. Polk Co.

PINE ST 1957

THAMES & BATRE
EVERY KIND OF INSURANCE AND SURETY BONDS
108-110 St. Joseph St. Phone HEmlock 2-0451

PERSIMMON—Contd
1360 Jones Rosa ⓪
rear Anglin Basco
1361 May Carrie L Mrs ⓪ △ HE 3-7362
1362 McCall Lillie D Mrs △ HE 3-6907
1363 Ervin Robt ⓪ △ HE 2-1293
1364 Allen Jos H ⓪ △ HE 2-6504
1366 Robertson Estelle H Mrs ⓪ △ HE 3-4837
rear Vacant
Titi intersects
1368 Watson Eleanor Mrs
1404 Kimbrough Willie B ⓪
1406 Holmes Mack ⓪ △ HE 2-3701
1407 Williams Freeman ⓪
1409 Braggs James J jr △ HE 3-8805
1414 Beard Jas J ⓪ △ HE 3-8881
1454 Bettis Ira
Cedar av intersects
English intersects

88
PERSON DRIVE—From End of Crestwood Dr East, 1 north of Moffat rd
Edmond Jack S ⓪ △ GA 6-3080

74
PERSONS AVENUE (Whistler) — A continuation of Prichard from S Main
251 Crisswell Melton R ⓪ △ GL 2-3056
Wisconsin ends
252 Cowart Albert E ⓪
DeSylvia av intersects
253 Moore Lowell
255 Vacant
257 Smith Goldia D ⓪
259 Stagner Jas L △ GL 2-9834
261 Blalock A Sidney ⓪ △ GL 2-5097
300 Vacant
307 Pruette Pearl H Mrs ⓪ △ GL 2-4649
New Main ends

60
PETIT—From Fillingim north to Oakleigh dr, 2 west of Stanton
600 Pritchet John E jr ⓪ △ GA 6-0320
601 Bennett Wm C ⓪
604 McArthur Chas J ⓪ △ GR 9-1455
605 Howell John H △ GR 9-7237
606 Barnett Reuben E jr ⓪ △ GR 7-6336
607 Cook Aubrey H △ GR 9-5283
609 Bell Howard O ⓪ △ GR 7-3224
610 Jones Jas T jr ⓪ △ GR 8-9680
611 Cornett Raymond C ⓪ △ GA 6-8351
612 Jones Hester C ⓪ △ GR 7-5413
613 Hinkle Chas W ⓪ △ GA 6-0305
614 Morgan Lorrie E ⓪ △ GR 9-6656
615 Sirmon Chas R ⓪ △ GA 6-7506
616 Raines Lena M Mrs ⓪ △ GR 9-7757
617 Vacant
618 Williams Cleon O ⓪ △ GR 7-2382
619 Lee Ralph C ⓪ △ GR 7-6698
620 Day Jay B ⓪ △ GR 7-7061
621 Wilkinson Chas H ⓪ △ GR 7-5308
622 Roberts Hubert W ⓪ △ GR 7-5929
623 Thomas Forrest C ⓪
Loper Wm M △ GR 8-8842
625 Carr Clifton ⓪ △ GR 7-0731
626 Paul Harold J ⓪ △ GR 7-7116
Hart av ends
650 Carr Jas C ⓪ △ GR 7-2204
651 Eubanks Wm C ⓪ △ GR 9-1622
653 Eldridge Hugh H ⓪ △ GR 7-2388
654 McNorton Herston H ⓪ △ GL 2-9981
655 Scruggs Wm C Rev △ GL 2-5562
656 Brunson Wm C ⓪ △ GL 2-3343
657 Brock Marvin E △ GL 6-8707
658 Mathis A Gene ⓪ △ GL 2-3033
659 Paul Juanita W Mrs ⓪ △ HE 2-1359
660 Keener Wm B ⓪
661 Jackson Millard D △ GL 2-2897
662 Dyess Robt M ⓪ △ GL 2-4358
663 Cotton Orbra E ⓪ △ GL 2-9756
664 Randall Johnny A △ GL 6-8829
665 Kountz Wm J ⓪ △ GL 2-4415
666 Fussell Opal H Mrs ⓪ △ GL 7-2935
667 Key Simon M ⓪ △ GL 2-1293
668 Dixon Jas B ⓪ △ GL 6-8910
669 Lundy Hardy L ⓪ △ GL 2-1166
671 Lawrence John C ⓪ △ GL 6-8590
700 Mitchell Boyce O ⓪ △ GL 2-5913
701 Gulsby Donald H △ GL 7-2820
702 McKinion Herman I ⓪ △ G 2-2443
703 Barnes Jas E ⓪ △ GL 2-9518
705 Edwards Wm H ⓪ △ GL 2-1912
706 West WmE ⓪ △ GL 2-5927

57
PETTUS—From Ledyard west ot 1100 S Washington av
801 Lavoie Roger J ⓪ △ HE 2-7849
803 Hoffman Thos F △ HE 8-5730
804 Lee Douglas F △ HE 3-1430
805 DeVaux Francis E ⓪
806 Pocase Geo E ⓪ radio repr △ HE 2-3179
807 Warner Wm B △ HE 3-0761
808 Moring Jos W ⓪ △ HE 3-7989
809 Vacant
810 Pope Wm L △ HE 3-9461
812 Tollison Wm R ⓪ △ HE 8-3943
825 Clark Jas A ⓪
S Scott intersects
850 Millican Jas E △ HE 8-9917
851 Newell Wesleey W △ HE 2-4310
852 Murphy Thos H ⓪ △ HE 3-3180
853 Dykes Elma L △ HE 8-9371
Glover Hermon M
854 Stanton Harvey L ⓪ △ HE 3-4239
855 Powell Curtis L ⓪ △ HE 2-2053
856 McMullen Walter A △ HE 3-6420
857 Bentley Lucile S Mrs ⓪ △ HE 3-4001
858 Nix Elziee
859 Cleveland Margt Mrs △ HE 2-3954
860 Gallimore Nora G Mrs ⓪ △ HE 3-6241
861 Joyce B Mrs
862 Gerald Chas F ⓪ △ HE 3-0774
863 Rayfield Winston B △ HE 3-2097
864 Smith Corrie M Mrs ⓪ △ HE 3-7754
865 Gebhart Lillie A Mrs ⓪ △ HE 3-2892
866 Pike Wesley D △ HE 8-1957
867 Phillips Wm J ⓪ △ HE 3-0039
868 Reeves Blant N ⓪ jr △ HE 2-4786
868½ Underwood Arth
869 Crabtree Milo M △ HE 3-6084

52
PHILLIPS — East from Mack to East End, 8 south of Old Shell rd

87
PHILLIPS LANE — From Moffat rd North, 6 Northeast of Terminal Ry
848 Purcell Chas ⓪ △ GR 9-6348
850 Darnell Albert N jr ⓪ △ GR 9-7231
860 Ward Byron L △ GR 7-4856
869 Tee Milton ⓪ △ GR 9-4942
873 Coach Jess ⓪ △ GR 7-0711
874 Phillips Albert ⓪
877 Sanderson Willard L ⓪ △ GR 7-5394
879 Vacant
880 Long John A ⓪ △ GR 7-7394
881 McClure Jesse O ⓪ △ GA 6-5101
882 Moncrief Alton J ⓪ △ GR 9-5056
884 Phillips Louis R ⓪ △ GA 6-0587
885 No return

86
PICARDY—From Heather North, 3 west of Sage av
59 Barbour Wm E jr ⓪ △ GR 9-1855
61-67 Under construction
71 Young Levi C ⓪ △ GR 9-6708
72 Under construction
73 Lewis Geo W ⓪ △ GR 7-5923
74 Under construction
75 Stewart John P ⓪ △ GR 7-5567
79 Reed Allison D ⓪ △ GA 6-6340

87
PICKETT DRIVE—From Wolfe Ridge rd east, 5 north of Moffat rd
3751 Chambers John W jr ⓪ △ GR 7-5155

60
PIERCE—South from Graham av to Reynolds av, 1 east of StStephen's rd

70
PIKE (Alabama Village)—From 298C Blount north to Barbour av
301a Howard Edgar
301b Hayes Osborne V △ GL 7-1537
304 Rowell Piney C △ GL 7-1522
304b Gibbons Carl △ GL 7-1280
304c Waller Wm T
304d McRay J V
304e Webb Carl W
304f Malone Jack W
305a Farley Zeno △ GL 6-7082
305b Benton Young E △ GL 7-1239
305c Stolz Clarence S
305d Tucker Doris M Mrs
306a Thompson Wm R
306b Thornton H B
306c James A J
306a Gomillion Jas T △ GL 7-3535
306e Woods Richd
306f Koch Edw E
309a Gantt Wm D
309b Deese Gladys S Mrs △ GL 7-1259

13
PILLANS—From 1100 S Conception west and ½ blk east, 1 south of S Carolina
S Conception intersects
204 Fisher Ed
205 Conley Constn Co Inc △ HE 2-8250
206 Davis Elbert △ HE 8-4072
S Franklin intersects
254 Butler Wm ⓪ △ HE 3-8358
L&NRR crosses
GM&ORR crosses
S Lawrence intersects
501 Hamrick Saml J bldg contr △ HE 2-7853
502 Sangilan Geo ⓪
504 Robinon Martin E ⓪ △ HE 3-0272
505 Goodman Stella G Mrs ⓪
507 Hackett Lionel N ⓪ △ HE 3-1722
S Cedar intersects
(Not open bet S Cedar and S Warren)
S Warren ends
S Dearborn intersects
650 Bradley Frank E Rev △ HE 3-7221
651 Kidde Walter Sls & Serv fire protection △ HE 3-7836
652 Linam Jas R ⓪ △ HE 3-7598
654 McKeough Lillian M Mrs ⓪ △ HE 3-0296
656 Soutullo Manuel M ⓪ △ HE 3-4997
658 Barrington John W ⓪ △ HE 3-4756
660 Barbour Boyd C △ HE 8-4619
Wilkinson intersects
700 Pose Leon R ⓪ △ HE 3-2921
701 Rohmer Fannie D Mrs △ HE 3-0152
701½ Dungan Geo L △ HE 3-1077
702 Cain John A jr
Mundinger Robt F △ HE 8-9579
703 Davis Donnie M △ HE 8-3598
703½ Brannan Troy G △ HE 2-5068
704 Christy Frank C ⓪
Davis John P △ HE 2-7224
705 Batton Roy D △ HE 2-1814
705½ Vacant
706 Fielder Clevie P Mrs ⓪ △ HE 3-6633
707 Wright Wm C △ HE 2-6242
707½ Wylie Chas C △ HE 3-9088
708 Ridings Dixie G ⓪ △ HE 2-6294
709 Harris Chas P △ HE 3-8077
709½ Clark Emory L
710 Williams Danl D ⓪ △ HE 2-4693
S Scott intersects
750 Barker Mayme W ⓪ △ HE 2-7437
751 Wilson Wesley D
751½ Malloy Jesse M
752 Miller Ernest B ⓪ △ NE 3-4939
753 Allen Jas E △ HE 3-4114
753½ Jones J Malcolm △ HE 2-8501
754 Scott Jewel R Mrs ⓪ △ HE 3-4336
755 Syrian Lebanon American Club
756 Lynch Wade J ⓪ △ HE 3-9878
756½ Stephenson James R mason contr △ HE 2-3920
758 Hogan Lucy H Mrs ⓪ △ HE 3-1427
760 Scott Leo F ⓪ △ HE 3-1427
763 Reid Vivean E ⓪
S Washington av intersects

106
PINE—From 1761 (Riverside dr south), 2 west of Clubhouse rd
2453 Vacant
2454 Harris Vanie T Mrs ⓪ △ HE 8-9977
2455 Thompson M Lee ⓪

28
PINE N—From 1016 Dauphin north, 1 west of LeBaron
1 Covington Raymond W
3 Vacant
5 Vacant
6 Myers Roy R △ HE 3-7846

DIAL HEmlock 2-4466 — Day DIAL GArden 6-2262 — Night
GULF COAST MARINE SUPPLY COMPANY
DISTRIBUTORS—Marine and Mill Supplies, Plumbing and Heating Material, Pipe, Valves, and Fittings
199 S. Royal Cor. Monroe Street MOBILE 6, ALA.

E. J. PACE, Exec. V.-Pres.
214 ST. FRANCIS ST.
ALFRED L. STAPLES, Chairman of The Board—Pres.
Dial HEmlock 2-7549 and HEmlock 8-9911
209 ST. LOUIS ST.

TP	Adjoining	Source
-	✓	R. L. Polk Co.

PINE ST 1957

Van Antwerp — Aldridge Drug Co.
Operating
Van Antwerp's
THE BEST ONLY
DRUGS - SEEDS
101 Dauphin St.,
S. W. Cor. S. Royal
SURGICAL SUPPLIES
Phone HEmlock 3-9501

STATE FARM INSURANCE COMPANIES
AUTOMOBILE — LIFE — FIRE
PHONES HEmlock 8-2564 and 8-2565
54 N. ROYAL ST.

PINE N—Contd
7 Wood Harriett E Mrs ⓪
8 Balzli Danl W ⓪ △ HE 8-3990
New StFrancis intersects
Old Shell rd intersects
102 Mobile Bapt Temple
106 Woods Chas C
107 Hosey Robt T △ HE 8-4104
108 Smith Virginia L
Oak intersects
112 Brannon Jesse W
113 McClanahan Wm D ⓪ △ HE 8-2252
115 Green Jasper C ⓪ △ HE 2-2488
Sawyer Wm A △ HE 2-2488
Sawyer Gladys G Mrs nurse
116 Walters Seat Covers Shop
△ HE 3-1530
166a Fit-Rite Taylor Shop △ HE 2-6612
Vanity Dry Clns Inc (br)
△ HE 2-6612
117 Ery Madeline ⓪ △ HE 3-1054
119 Killough's Health Center
△ HE 2-5403
121 Snyder Wm T ⓪ △ HE 2-3123
Mobile Transit Fed Credit Union
△ HE 2-3123
30
Spring Hill av intersects
152 Mobile Press Register (br)
154 Smith Ellen R Mrs △ HE 3-7780
156 No return
157 Daniel Alice O Mrs ⓪ △ HE 2-3339
157½ Stone Jas
158 Williams Maggie A Mrs
159 Davis Benj E ⓪ △ HE 2-7077
160 Davis Richd △ HE 8-4807
161 Henderson Irma Mrs
162 Jackson Creola Mrs
163 Brown Fannie B
164 Lockett Lula W Mrs
165 Clark Carrie B Mrs ⓪ △ HE 3-4341
166 Hayles Stewart ⓪ △ HE 8-3555
State intersects
202 Ross Norman ⓪ △ HE 3-5734
203 Royal Robt △ HE 2-5900
rear Clemon John E
204 Ellis Thos J ⓪
205 Savage Philip △ HE 3-0849
206 Mitchell Carrie
207 Hunter Saml
208 Williams Mary E
209 Washington Eunice L Mrs
211 Jackson Thos L
213 Peavy Benj △ HE 3-7073
215 Gilmore John B △ HE 8-3246
215½ Irby Alex
217 Laster Alvera B Mrs
Congress intersects
252 Yate Manee A ⓪
253 Simon Bessie D Mrs △ HE 3-3498
254 Hayes Carrie Mrs △ HE 3-3160
255 Woodard Curtis
rear Ezell Cleo Mrs
256 Gill Frank C
257 Turner Silas M ⓪ △ HE 2-8969
258 Matthews Sally Mrs
259 Chambers Emma D
260 Olds Etta M Mrs
261 Gullett Wm ⓪ △ HE 2-2533
Dennis Rufus jr ⓪ △ HE 8-1487
Northrup Bernice Mrs
263 Singleton Nellie Mrs
Adams intersects
301 Lane Bros Gasoline & Mtr Oil Co
△ HE 3-9389
Chaney John △ HE 8-1915
302 Johnson Chas J ⓪ △ HE 3-6476
303 Miles Carrie E Mrs △ HE 3-4789
304 Daniels David jr ⓪ △ HE 3-6253
305 Finklea Idell Mrs
306 Moore Elijah
307 Powe Marion J ⓪ △ HE 3-3783
308 Edwards E Jos △ HE 3-7856
309 Crawford Eliz S Mrs ⓪ △ HE 8-4232
Johnson Merryen △ HE 2-1360
310 McCovey Frank jr △ HE 2-3619
311 Smith Middie B Mrs
313 Brunner Willie △ HE 3-0419
315 Gilmore Charletta Mrs ⓪ △ HE 3-4549
Basil intersects

37
PINE S—From 1023 Dauphin south, 1 west of Common
8 Hanson Ora L ⓪ △ HE 8-9653
11 Reimer Truman A ⓪ △ HE 2-8497
12 Spotswood P Jos ⓪ △ HE 2-7037
13 Nieman Irving W △ HE 8-3264
14 Adams Henry R ⓪ △ HE 3-7393
15 Rehm Philip H ⓪ △ HE 3-2968
16 Mangold Nellie J Mrs △ HE 2-2920
17 Rush Cato ⓪
17½ No return
18 Ollinger Ellis V ⓪ △ HE 2-3979
19 Joyner Wiley C ⓪ △ HE 8-1727
rear George Harry jr △ HE 3-4431
19½ Page Willie E △ HE 2-4040
21 Bastiani J Michl △ HE 2-4640
Caroline av intersects

74
PINE S—From Percy av north to Rosedale av, 1 east of Butts
2903 Vacant
2907 Davis Tommy ⓪ △ GL 2-4385
Rich av intersects
Grand av intersects
Neely av intersects
Percy av intersects
2950 Vacant
2954a Broadhead Geo
2954b Moore Sylvester
2956a Williams Ora L Mrs
2956b Pettaway Ezello
2958a Vacant
2958b Vacant
2960a Law Annie Mrs
2960b Cummingham Loris J
2962a Rumpas Jesse A
2962b Curtis Saml
2964a Vacant
2964b Robertson Arth
2966a Vacant
2966b Pool Eddie L
5th av intersects
3000 Brooks Lula A Mrs ⓪
3006 Wright Willie L ⓪ △ GL 2-1102
3007 Simpson Jas
3009 Denham Felton F ⓪
3010 Yates Houston ⓪
3011 Pine St Gro
3015 Lewis Susie Mrs ⓪ △ GL 2-5415
3017 Calhoun A C

66
PINE (Chickasaw)—From 18 Gulf east 1 blk, 3 north of Shipyard
1 Barrett Bobby L ⓪ △ GL 6-8274
2 Welborn Windham △ GL 6-8745
5 Barrett Jennings F ⓪ △ GL 6-7958
6 Kirkland Roy W ⓪ △ GL 6-8653
7 Parsley Benj F ⓪ △ GL 6-8442
8 Flowers Claude ⓪ △ GL 6-8390
9 Morris Carlos A ⓪ △ GL 6-8634
10 Murphy J Z ⓪

103
PINECREST LANE—From 2053 Forest la south, 3 west of Fulton rd
1905 Ethridge Franklin D ⓪
1907 Dukes Mittie J Mrs ⓪ △ GA 6-5885
1914 Vacant
1914 Vacant
1915 Vacant
1917 McPherson Alex D ⓪ △ GR 9-6673
1921 Dow Ollie E ⓪ △ GA 6-4054
Kentwood intersects

108
PINEDA COURT—From Parke av north, 1 west of Rife rd
2576 Gunn Lucy

87
PINE GROVE—From Moffat rd north, 4 north-east of Terminal Ry
813 Jones Wm N ⓪ △ GR 7-2783
817 Gibbens Frances N ⓪ △ GR 7-3576
823 Allen Busey ⓪
825 Allen Gordon O ⓪

81
PINE HILL—From 2400 Emogene south, 1 west of Morgan av
Grant intersects
150 Laird Richd K ⓪ △ GA 6-8756
152 Deener Henry H ⓪ △ GA 6-8380
154 Palmes Howard E jr ⓪ △ GR 9-5513
Taylor av intersects
155 Spotswood J Sands ⓪ △ GR 7-3737
157 Thomley Olive C Mrs ⓪ △ GA 6-8493
158 Waller Hal K ⓪ △ GA 6-0286
159 Wallace Edw B ⓪ △ GA 6-5936
160 Phillips Jas C ⓪ △ GR 7-1763
161 Ford Lena G ⓪ △ GR 7-1613
162 Dowling Oscar ⓪ △ GA 6-4928
163 Steward Tullos M △ GR 9-3033
164 Martsfield Newton H ⓪ △ GA 6-0356
165 Simpson Lillian J Mrs ⓪ △ GA 6-1072
166 Baumer Herbert ⓪ △ GA 6-8288
167 Sellers John P ⓪ △ GR 7-2322
168 Reinhalter Wm D ⓪ △ GR 6-9336
170 Aikens Earnest W ⓪ △ GR 7-5877
200 Vacant
201 Avinger Wm C ⓪ △ GR 9-4277
202 Isaacson Lurline B Mrs ⓪
△ GR 7-1373
203 Kerr Clyde O ⓪ △ GR 7-5044
204 Lewis Jas L ⓪ △ GA 6-8302
205 Taylor Carl W ⓪ △ GR 9-6807
206 Denny Frank G ⓪ △ GR 9-3452
207 Sweatt Jimmie C ⓪ △ GR 8-8745
208 DeLong Russell A ⓪ △ GA 6-5677
DeLong Alice S Mrs art sch
209 Brown Evelyn S Mrs ⓪ △ GR 7-1571
210 O'Rourke Jas T ⓪ △ GR 8-9380
211 Haug Carl G ⓪ △ GA 6-8454
212 Weaver Vera K Mrs △ GA 6-0848
213 Moore Geo E ⓪ △ GR 7-2154
214 Bates Marion A jr ⓪ △ GA 6-8569
215 Bryant Robt W ⓪ △ GR 7-3852
216 Addy Alton J ⓪ △ GR 9-1563
217 Black John C ⓪ △ GR 7-1235
Old Government intersects
250 Zimmerman Martin L ⓪ △ GA 6-5473
251 Walker J Augustus ⓪ △ GR 7-2570
254 Crosby Geraldine △ GR 8-8169
255 Mueller Ralph W ⓪ △ GR 7-0181
257 Grube Henry E Rev ⓪ △ GA 6-3048
258 Godbold Archie K ⓪ △ GA 6-3370
262 Hinds Denney B ⓪ △ GA 6-8545
263 Williams Clarence M ⓪ △ GA 6-7300
266 Walsh Fenwick A ⓪ △ GA 6-3870
267 McBroom Claude H ⓪ △ GA 6-7963
270 Williams Edwin L △ GR 9-3539
271 Latham Eug H ⓪ △ GA 6-7701
274 Shirley Harry V ⓪ △ GR 9-2726
275 Chambers Hughel T Mrs ⓪
△ GR 8-8873
276 Vacant
277 Bryant Geo E ⓪ △ GR 9-4712
Grant intersects
301 Bosdell Chas E ⓪ △ GA 6-5958
304 Gollott Robt B ⓪ △ GA 6-5809
306 Callaway John S ⓪ △ GA 6-8726
308 Harvey Annie C Mrs ⓪ △ GR 7-3655
309 Mallon Matthew J ⓪ △ GR 7-2681
310 Crigler Arth D ⓪ acct △ GA 6-4253
311 Thomas Earl R jr ⓪ △ GR 8-9358
317 Barnes Siegfried A ⓪ △ GA 6-0351
Creek intersects
350 Jones Dorothy L Mrs ⓪
350½ Edwards Harley L
353 Vacant
354 Mack Elzie R ⓪ △ GR 7-4889
355 Peterson Geo ⓪ △ GR 7-1805
356 Broadway Geo V ⓪ mfr rep △ GR 9-3570
357 Botta Jos P ⓪ △ GR 8-9591
358 Hunter Wm C ⓪ △ GA 6-8138
358½ Morgan Thos ⓪
359 Welch Wm H ⓪ △ GA 6-0727
361 Costa Victor A ⓪ △ GA 6-1798
362 Rutherford Evelyn G Mrs ⓪ △ GA 6-1454
363 DelHomme Elmer E ⓪ △ GA 6-0433
402 Bancroft Jos R ⓪ △ GA 6-7470
404 Werneth David E ⓪ △ GA 6-0657
406 Wayne Theo A ⓪ △ GR 7-3249
407 Allenbach Clyde C ⓪ △ GR 7-0110
408 Gates Marion H ⓪ △ GA 6-9703
409 Thomas Mildred D Mrs ⓪
411 Jernigan Herbert H ⓪ △ GR 7-7238
412 Berthea Dennis H ⓪ △ GA 6-1112
413 Andress Jas C ⓪ △ GR 7-1477
Senator intersects
450 Cox Jeff A ⓪ △ GR 7-6450
452 Natl Lbr & Mill Wks △ GR 7-3394
Surveying & Mapping Serv Inc
△ GR 7-3215
456 Rhodes John C ⓪ △ GR 7-3394
457 Tiller D Kenneth ⓪ △ GA 6-6141
458 Vacant
458½ Vacant
459 Peters Howard G ⓪ △ GA 6-1191
460 Vacant

PHILLIPS FURNITURE CO., Inc.

Complete Home Furnishings At Reasonable Prices
Ask Your Friends About
PHILLIPS
51 St. Emanuel
Cor. Conti St.
Phones
HEmlock
3-3727 - 3-3728

WHOLESALE
MAY SUPPLY CO.
DISTRIBUTORS
Plumbing and Heating Supplies, Pipe, Valves, and Fittings
Air-Conditioning Equipment and Automatic Controls for Heating and Cooling
270 NORTH ROYAL
PHONE HEmlock 2-4681

TP	Adjoining	Source
-	✓	R. L. Polk Co.

PINE ST 1957

THAMES & BATRE
EVERY KIND OF INSURANCE AND SURETY BONDS
108-110 St. Joseph St. Phone HEmlock 2-0451

E. J. PACE, Exec. V.-Pres.
214 ST. FRANCIS ST.
ALFRED L. STAPLES, Chairman of The Board—Pres.
Dial HEmlock 2-7549 and HEmlock 8-9911
209 ST. LOUIS ST.

PERSIMMON—Contd
1360 Jones Rosa Ⓞ
rear Anglin Basco
1361 May Carrie L Mrs Ⓞ △ HE 3-7362
1362 McCall Lillie D Mrs △ HE 3-6907
1363 Ervin Robt Ⓞ △ HE 2-1293
1364 Allen Jos H Ⓞ △ HE 2-6504
1366 Robertson Estelle H Mrs Ⓞ △ HE 3-4837
rear Vacant
Titi intersects
1368 Watson Eleanor Mrs
1404 Kimbrough Willie B Ⓞ
1406 Holmes Mack Ⓞ △ HE 2-3701
1407 Williams Freeman Ⓞ
1409 Braggs James J jr △ HE 3-8805
1414 Beard Jas J Ⓞ △ HE 3-8881
1454 Bettis Ira
Cedar av intersects
English intersects

88
PERSON DRIVE—From End of Crestwood Dr East, 1 north of Moffat rd
Edmond Jack S Ⓞ △ GA 6-3080

74
PERSONS AVENUE (Whistler) — A continuation of Prichard from S Main
251 Crisswell Melton R Ⓞ △ GL 2-3056
Wisconsin ends
252 Cowart Albert E Ⓞ
DeSylvia av intersects
253 Moore Lowell
255 Vacant
257 Smith Goldia D Ⓞ
259 Stagner Jas L △ GL 2-9834
261 Blalock A Sidney Ⓞ △ GL 2-5097
300 Vacant
307 Pruette Pearl H Mrs Ⓞ △ GL 2-4649
New Main ends

60
PETIT—From Fillingim north to Oakleigh dr, 2 west of Stanton
600 Pritchet John E jr Ⓞ △ GA 6-0320
601 Bennett Wm C Ⓞ
604 McArthur Chas J Ⓞ △ GR 9-1455
605 Howell John H △ GR 9-7237
606 Barnett Reuben E jr Ⓞ △ GR 7-6336
607 Cook Aubrey H △ GR 9-5283
609 Bell Howard O Ⓞ △ GR 7-3224
610 Jones Jas T jr Ⓞ △ GR 8-9680
611 Cornett Raymond C Ⓞ △ GA 6-8351
612 Jones Hester C Ⓞ △ GR 7-5413
613 Hinkle Chas W Ⓞ △ GA 6-0305
614 Morgan Lorrie E Ⓞ △ GR 9-6656
615 Sirmon Chas R Ⓞ △ GA 6-7506
616 Raines Lena M Mrs Ⓞ △ GR 9-7757
617 Vacant
618 Williams Cleon O Ⓞ △ GR 7-2382
619 Lee Ralph C Ⓞ △ GR 7-6698
620 Day Jay B Ⓞ △ GR 7-7061
621 Wilkinson Chas H Ⓞ △ GR 7-5308
622 Roberts Hubert W Ⓞ △ GR 7-5929
623 Thomas Forrest C Ⓞ
Loper Wm M △ GR 8-8842
625 Carr Clifton Ⓞ △ GR 7-0731
626 Paul Harold J Ⓞ △ GR 7-7116
Hart av ends
650 Carr Jas C Ⓞ △ GR 7-2204
651 Eubanks Wm C Ⓞ △ GR 9-1622
653 Eldridge Hugh H Ⓞ △ GR 7-2388
654 McNorton Herston H Ⓞ △ GL 2-9981
655 Scruggs Wm C Rev △ GL 2-5562
656 Brunson Wm C Ⓞ △ GL 2-3343
657 Brock Marvin E △ GL 6-8707
658 Mathis A Gene Ⓞ △ GL 2-3033
659 Paul Juanita W Mrs Ⓞ △ HE 2-1359
660 Keener Wm B Ⓞ
661 Jackson Millard D △ GL 2-2897
662 Dyess Robt M Ⓞ △ GL 2-4358
663 Cotton Orbra E Ⓞ △ GL 2-9756
664 Randall Johnny A △ GL 6-8829
665 Kountz Wm J Ⓞ △ GL 2-4415
666 Fussell Opal H Mrs Ⓞ △ GL 7-2935
667 Key Simon M Ⓞ △ GL 2-1293
668 Dixon Jas B Ⓞ △ GL 6-8910
669 Lundy Hardy L Ⓞ △ GL 2-1166
671 Lawrence John C Ⓞ △ GL 6-8590
700 Mitchell Boyce O Ⓞ △ GL 2-5913
701 Gulsby Donald H △ GL 7-2820
702 McKinion Herman I Ⓞ △ G 2-2443
703 Barnes Jas E Ⓞ △ GL 2-9518
705 Edwards Wm H Ⓞ △ GL 2-1912
706 West WmE Ⓞ △ GL 2-5927

57
PETTUS—From Ledyard west ot 1100 S Washington av
801 Lavoie Roger J Ⓞ △ HE 2-7849
803 Hoffman Thos F △ HE 8-5730
804 Lee Douglas F △ HE 3-1430
805 DeVaux Francis E Ⓞ
806 Pocase Geo E Ⓞ radio repr △ HE 2-3179
807 Warner Wm B △ HE 3-0761
808 Moring Jos W Ⓞ △ HE 3-7989
809 Vacant
810 Pope Wm L △ HE 3-9461
812 Tollison Wm R Ⓞ △ HE 8-3943
825 Clark Jas A Ⓞ
S Scott intersects
850 Millican Jas E △ HE 8-9917
851 Newell Wesleey W △ HE 2-4310
852 Murphy Thos H Ⓞ △ HE 3-3180
853 Dykes Elma L △ HE 8-9371
Glover Hermon M
854 Stanton Harvey L Ⓞ △ HE 3-4239
855 Powell Curtis L Ⓞ △ HE 2-2053
856 McMullen Walter A △ HE 3-6420
857 Bentley Lucile S Mrs Ⓞ △ HE 3-4001
858 Nix Elziee
859 Cleveland Margt Mrs △ HE 2-3954
860 Gallimore Nora G Mrs Ⓞ △ HE 3-6241
861 Joyce B Mrs
862 Gerald Chas F Ⓞ △ HE 3-0774
863 Rayfield Winston B △ HE 3-2097
864 Smith Corrie M Mrs Ⓞ △ HE 3-7754
865 Gebhart Lillie A Mrs Ⓞ △ HE 3-2892
866 Pike Wesley D △ HE 8-1957
867 Phillips Wm J Ⓞ △ HE 3-0039
868 Reeves Blant N Ⓞ jr △ HE 2-4786
868½ Underwood Arth
869 Crabtree Milo M △ HE 3-6084

52
PHILLIPS — East from Mack to East End, 8 south of Old Shell rd

87
PHILLIPS LANE — From Moffat rd North, 6 Northeast of Terminal Ry
848 Purcell Chas Ⓞ △ GR 9-6348
850 Darnell Albert N jr Ⓞ △ GR 9-7231
860 Ward Byron L △ GR 7-4856
869 Tee Milton Ⓞ △ GR 9-4942
873 Coach Jess Ⓞ △ GR 7-0711
874 Phillips Albert Ⓞ
877 Sanderson Willard L Ⓞ △ GR 7-5394
879 Vacant
880 Long John A Ⓞ △ GR 7-7394
881 McClure Jesse O Ⓞ △ GA 6-5101
882 Moncrief Alton J Ⓞ △ GR 9-5056
884 Phillips Louis R Ⓞ △ GA 6-0587
885 No return

86
PICARDY—From Heather North, 3 west of Sage av
59 Barbour Wm E jr Ⓞ △ GR 9-1855
61-67 Under construction
71 Young Levi C Ⓞ △ GR 9-6708
72 Under construction
73 Lewis Geo W Ⓞ △ GR 7-5923
74 Under construction
75 Stewart John P Ⓞ △ GR 7-5567
79 Reed Allison D Ⓞ △ GA 6-6340

87
PICKETT DRIVE—From Wolfe Ridge rd east, 5 north of Moffat rd
3751 Chambers John W jr Ⓞ △ GR 7-5155

60
PIERCE—South from Graham av to Reynolds av, 1 east of StStephen's rd

70
PIKE (Alabama Village)—From 298C Blount north to Barbour av
301a Howard Edgar
301b Hayes Osborne V △ GL 7-1537
304 Rowell Piney C △ GL 7-1522
304b Gibbons Carl △ GL 7-1280
304c Waller Wm T
304d McRay J V
304e Webb Carl W
304f Malone Jack W
305a Farley Zeno △ GL 6-7082
305b Benton Young E △ GL 7-1239
305c Stolz Clarence S
305d Tucker Doris M Mrs
306a Thompson Wm R
306b Thornton H B
306c James A J
306a Gomillion Jas T △ GL 7-3535
306e Woods Richd
306f Koch Edw E
309a Gantt Wm D
309b Deese Gladys S Mrs △ GL 7-1259

13
PILLANS—From 1100 S Conception west and ½ blk east, 1 south of S Carolina
S Conception intersects
204 Fisher Ed
205 Conley Constn Co Inc △ HE 2-8250
206 Davis Elbert △ HE 8-4072
S Franklin intersects
254 Butler Wm Ⓞ △ HE 3-8358
L&NRR crosses
GM&ORR crosses
S Lawrence intersects
501 Hamrick Saml J bldg contr △ HE 2-7853
502 Sangilan Geo Ⓞ
504 Robinon Martin E Ⓞ △ HE 3-0272
505 Goodman Stella G Mrs Ⓞ
507 Hackett Lionel N Ⓞ △ HE 3-1722
S Cedar intersects
(Not open bet S Cedar and S Warren)
S Warren ends
S Dearborn intersects
650 Bradley Frank E Rev △ HE 3-7221
651 Kidde Walter Sls & Serv fire protection △ HE 3-7836
652 Linam Jas R Ⓞ △ HE 3-7598
654 McKeough Lillian M Mrs Ⓞ △ HE 3-0296
656 Soutullo Manuel M Ⓞ △ HE 3-4997
658 Barrington John W Ⓞ △ HE 3-4756
660 Barbour Boyd C △ HE 8-4619
Wilkinson intersects
700 Pose Leon R Ⓞ △ HE 3-2921
701 Rohmer Fannie D Mrs △ HE 3-0152
701½ Dungan Geo L △ HE 3-1077
702 Cain John A jr
Mundinger Robt F △ HE 8-9579
703 Davis Donnie M △ HE 8-3598
703½ Brannan Troy G △ HE 2-5068
704 Christy Frank C Ⓞ
Davis John P △ HE 2-7224
705 Batton Roy D △ HE 2-1814
705½ Vacant
706 Fielder Clevie P Mrs Ⓞ △ HE 3-6633
707 Wright Wm C △ HE 2-6242
707½ Wylie Chas C △ HE 3-9088
708 Ridings Dixie G Ⓞ △ HE 2-6294
709 Harris Chas P △ HE 3-8077
709½ Clark Emory L
710 Williams Danl D Ⓞ △ HE 2-4693
S Scott intersects
750 Barker Mayme W Ⓞ △ HE 2-7437
751 Wilson Wesley D
751½ Malloy Jesse M
752 Miller Ernest B Ⓞ △ NE 3-4939
753 Allen Jas E △ HE 3-4114
753½ Jones J Malcolm △ HE 2-8501
754 Scott Jewel R Mrs Ⓞ △ HE 3-4336
755 Syrian Lebanon American Club
756 Lynch Wade J Ⓞ △ HE 3-9878
756½ Stephenson James R mason contr △ HE 2-3920
758 Hogan Lucy H Mrs Ⓞ △ HE 3-1427
760 Scott Leo F Ⓞ △ HE 3-1427
763 Reid Vivean E Ⓞ
S Washington av intersects

106
PINE—From 1761 (Riverside dr south), 2 west of Clubhouse rd
2453 Vacant
2454 Harris Vanie T Mrs Ⓞ △ HE 8-9977
2455 Thompson M Lee Ⓞ

28
PINE N—From 1016 Dauphin north, 1 west of LeBaron
1 Covington Raymond W
3 Vacant
5 Vacant
6 Myers Roy R △ HE 3-7846

DIAL HEmlock 2-4466 — Day DIAL GArden 6-2262 — Night
GULF COAST MARINE SUPPLY COMPANY
DISTRIBUTORS—Marine and Mill Supplies, Plumbing and Heating Material, Pipe, Valves, and Fittings
199 S. Royal Cor. Monroe Street MOBILE 6, ALA.

TP	Adjoining	Source
-	✓	R. L. Polk Co.

PINE ST 1957

Van Antwerp — Aldridge Drug Co.
Operating
Van Antwerp's
THE BEST ONLY
DRUGS - SEEDS
101 Dauphin St.,
S. W. Cor. S. Royal
SURGICAL SUPPLIES
Phone HEmlock 3-9501

STATE FARM INSURANCE COMPANIES
AUTOMOBILE — LIFE — FIRE
PHONES HEmlock 8-2564 and 8-2565
54 N. ROYAL ST.

PINE N—Contd
7 Wood Harriett E Mrs ⓪
8 Balzli Danl W ⓪ △ HE 8-3990
New StFrancis intersects
Old Shell rd intersects
102 Mobile Bapt Temple
106 Woods Chas C
107 Hosey Robt T △ HE 8-4104
108 Smith Virginia L
Oak intersects
112 Brannon Jesse W
113 McClanahan Wm D ⓪ △ HE 8-2252
115 Green Jasper C ⓪ △ HE 2-2488
Sawyer Wm A △ HE 2-2488
Sawyer Gladys G Mrs nurse
116 Walters Seat Covers Shop
△ HE 3-1530
166a Fit-Rite Taylor Shop △ HE 2-6612
Vanity Dry Clns Inc (br)
△ HE 2-6612
117 Ery Madeline ⓪ △ HE 3-1054
119 Killough's Health Center
△ HE 2-5403
121 Snyder Wm T ⓪ △ HE 2-3123
Mobile Transit Fed Credit Union
△ HE 2-3123
30
Spring Hill av intersects
152 Mobile Press Register (br)
154 Smith Ellen R Mrs △ HE 3-7780
156 No return
157 Daniel Alice O Mrs ⓪ △ HE 2-3339
157½ Stone Jas
158 Williams Maggie A Mrs
159 Davis Benj E ⓪ △ HE 2-7077
160 Davis Richd △ HE 8-4807
161 Henderson Irma Mrs
162 Jackson Creola Mrs
163 Brown Fannie B
164 Lockett Lula W Mrs
165 Clark Carrie B Mrs ⓪ △ HE 3-4341
166 Hayles Stewart ⓪ △ HE 8-3555
State intersects
202 Ross Norman ⓪ △ HE 3-5734
203 Royal Robt △ HE 2-5900
rear Clemon John E
204 Ellis Thos J ⓪
205 Savage Philip △ HE 3-0849
206 Mitchell Carrie
207 Hunter Saml
208 Williams Mary E
209 Washington Eunice L Mrs
211 Jackson Thos L
213 Peavy Benj △ HE 3-7073
215 Gilmore John B △ HE 8-3246
215½ Irby Alex
217 Laster Alvera B Mrs
Congress intersects
252 Yate Manee A ⓪
253 Simon Bessie D Mrs △ HE 3-3498
254 Hayes Carrie Mrs △ HE 3-3160
255 Woodard Curtis
rear Ezell Cleo Mrs
256 Gill Frank C
257 Turner Silas M ⓪ △ HE 2-8969
258 Matthews Sally Mrs
259 Chambers Emma D
260 Olds Etta M Mrs
261 Gullett Wm ⓪ △ HE 2-2533
Dennis Rufus jr ⓪ △ HE 8-1487
Northrup Bernice Mrs
263 Singleton Nellie Mrs
Adams intersects
301 Lane Bros Gasoline & Mtr Oil Co
△ HE 3-9389
Chaney John △ HE 8-1915
302 Johnson Chas J ⓪ △ HE 3-6476
303 Miles Carrie E Mrs △ HE 3-4789
304 Daniels David jr ⓪ △ HE 3-6253
305 Finklea Idell Mrs
306 Moore Elijah
307 Powe Marion J ⓪ △ HE 3-3783
308 Edwards E Jos △ HE 3-7856
309 Crawford Eliz S Mrs ⓪ △ HE 8-4232
Johnson Merryen △ HE 2-1360
310 McCovey Frank jr △ HE 2-3619
311 Smith Middie B Mrs
313 Brunner Willie △ HE 3-0419
315 Gilmore Charletta Mrs ⓪ △ HE 3-4549
Basil intersects

37
PINE S—From 1023 Dauphin south, 1 west of Common
8 Hanson Ora L ⓪ △ HE 8-9653
11 Reimer Truman A ⓪ △ HE 2-8497
12 Spotswood P Jos ⓪ △ HE 2-7037
13 Nieman Irving W △ HE 8-3264
14 Adams Henry R ⓪ △ HE 3-7393
15 Rehm Philip H ⓪ △ HE 3-2968
16 Mangold Nellie J Mrs △ HE 2-2920
17 Rush Cato ⓪
17½ No return
18 Ollinger Ellis V ⓪ △ HE 2-3979
19 Joyner Wiley C ⓪ △ HE 8-1727
rear George Harry jr △ HE 3-4431
19½ Page Willie E △ HE 2-4040
21 Bastiani J Michl △ HE 2-4640
Caroline av intersects

74
PINE S—From Percy av north to Rosedale av, 1 east of Butts
2903 Vacant
2907 Davis Tommy ⓪ △ GL 2-4385
Rich av intersects
Grand av intersects
Neely av intersects
Percy av intersects
2950 Vacant
2954a Broadhead Geo
2954b Moore Sylvester
2956a Williams Ora L Mrs
2956b Pettaway Ezello
2958a Vacant
2958b Vacant
2960a Law Annie Mrs
2960b Cummingham Loris J
2962a Rumpas Jesse A
2962b Curtis Saml
2964a Vacant
2964b Robertson Arth
2966a Vacant
2966b Pool Eddie L
5th av intersects
3000 Brooks Lula A Mrs ⓪
3006 Wright Willie L ⓪ △ GL 2-1102
3007 Simpson Jas
3009 Denham Felton F ⓪
3010 Yates Houston ⓪
3011 Pine St Gro
3015 Lewis Susie Mrs ⓪ △ GL 2-5415
3017 Calhoun A C

66
PINE (Chickasaw)—From 18 Gulf east 1 blk, 3 north of Shipyard
1 Barrett Bobby L ⓪ △ GL 6-8274
2 Welborn Windham △ GL 6-8745
5 Barrett Jennings F ⓪ △ GL 6-7958
6 Kirkland Roy W ⓪ △ GL 6-8653
7 Parsley Benj F ⓪ △ GL 6-8442
8 Flowers Claude ⓪ △ GL 6-8390
9 Morris Carlos A ⓪ △ GL 6-8634
10 Murphy J Z ⓪

103
PINECREST LANE—From 2053 Forest la south, 3 west of Fulton rd
1905 Ethridge Franklin D ⓪
1907 Dukes Mittie J Mrs ⓪ △ GA 6-5885
1914 Vacant
1914 Vacant
1915 Vacant
1917 McPherson Alex D ⓪ △ GR 9-6673
1921 Dow Ollie E ⓪ △ GA 6-4054
Kentwood intersects

108
PINEDA COURT—From Parke av north, 1 west of Rife rd
2576 Gunn Lucy

87
PINE GROVE—From Moffat rd north, 4 north-east of Terminal Ry
813 Jones Wm N ⓪ △ GR 7-2783
817 Gibbens Frances N ⓪ △ GR 7-3576
823 Allen Busey ⓪
825 Allen Gordon O ⓪

81
PINE HILL—From 2400 Emogene south, 1 west of Morgan av
Grant intersects
150 Laird Richd K ⓪ △ GA 6-8756
152 Deener Henry H ⓪ △ GA 6-8380
154 Palmes Howard E jr ⓪ △ GR 9-5513
Taylor av intersects
155 Spotswood J Sands ⓪ △ GR 7-3737
157 Thomley Olive C Mrs ⓪ △ GA 6-8493
158 Waller Hal K ⓪ △ GA 6-0286
159 Wallace Edw B ⓪ △ GA 6-5936
160 Phillips Jas C ⓪ △ GR 7-1763
161 Ford Lena G ⓪ △ GR 7-1613
162 Dowling Oscar ⓪ △ GA 6-4928
163 Steward Tullos M △ GR 9-3033
164 Martsfield Newton H ⓪ △ GA 6-0356
165 Simpson Lillian J Mrs ⓪ △ GA 6-1072
166 Baumer Herbert ⓪ △ GA 6-8288
167 Sellers John P ⓪ △ GR 7-2322
168 Reinhalter Wm D ⓪ △ GR 6-9336
170 Aikens Earnest W ⓪ △ GR 7-5877
200 Vacant
201 Avinger Wm C ⓪ △ GR 9-4277
202 Isaacson Lurline B Mrs ⓪
△ GR 7-1373
203 Kerr Clyde O ⓪ △ GR 7-5044
204 Lewis Jas L ⓪ △ GA 6-8302
205 Taylor Carl W ⓪ △ GR 9-6807
206 Denny Frank G ⓪ △ GR 9-3452
207 Sweatt Jimmie C ⓪ △ GR 8-8745
208 DeLong Russell A ⓪ △ GA 6-5677
DeLong Alice S Mrs art sch
209 Brown Evelyn S Mrs ⓪ △ GR 7-1571
210 O'Rourke Jas T ⓪ △ GR 8-9380
211 Haug Carl G ⓪ △ GA 6-8454
212 Weaver Vera K Mrs △ GA 6-0848
213 Moore Geo E ⓪ △ GR 7-2154
214 Bates Marion A jr ⓪ △ GA 6-8569
215 Bryant Robt W ⓪ △ GR 7-3852
216 Addy Alton J ⓪ △ GR 9-1563
217 Black John C ⓪ △ GR 7-1235
Old Government intersects
250 Zimmerman Martin L ⓪ △ GA 6-5473
251 Walker J Augustus ⓪ △ GR 7-2570
254 Crosby Geraldine △ GR 8-8169
255 Mueller Ralph W ⓪ △ GR 7-0181
257 Grube Henry E Rev ⓪ △ GA 6-3048
258 Godbold Archie K ⓪ △ GA 6-3370
262 Hinds Denney B ⓪ △ GA 6-8545
263 Williams Clarence M ⓪ △ GA 6-7300
266 Walsh Fenwick A ⓪ △ GA 6-3870
267 McBroom Claude H ⓪ △ GA 6-7963
270 Williams Edwin L △ GR 9-3539
271 Latham Eug H ⓪ △ GA 6-7701
274 Shirley Harry V ⓪ △ GR 9-2726
275 Chambers Hughel T Mrs ⓪
△ GR 8-8373
276 Vacant
277 Bryant Geo E ⓪ △ GR 9-4712
Grant intersects
301 Bosdell Chas E ⓪ △ GA 6-5958
304 Gollott Robt B ⓪ △ GA 6-5809
306 Callaway John S ⓪ △ GA 6-8726
308 Harvey Annie C Mrs ⓪ △ GR 7-3655
309 Mallon Matthew J ⓪ △ GR 7-2681
310 Crigler Arth D ⓪ acct △ GA 6-4253
311 Thomas Earl R jr ⓪ △ GR 8-9358
317 Barnes Siegfried A ⓪ △ GA 6-0351
Creek intersects
350 Jones Dorothy L Mrs ⓪
350½ Edwards Harley L
353 Vacant
354 Mack Elzie R ⓪ △ GR 7-4889
355 Peterson Geo ⓪ △ GR 7-1805
356 Broadway Geo V ⓪ mfr rep △ GR 9-3570
357 Botta Jos P ⓪ △ GR 8-9591
358 Hunter Wm C ⓪ △ GA 6-8138
358½ Morgan Thos ⓪
359 Welch Wm H ⓪ △ GA 6-0727
361 Costa Victor A ⓪ △ GA 6-1798
362 Rutherford Evelyn G Mrs ⓪ △ GA 6-1454
363 DelHomme Elmer E ⓪ △ GA 6-0433
402 Bancroft Jos R ⓪ △ GA 6-7470
404 Werneth David E ⓪ △ GA 6-0657
406 Wayne Theo A ⓪ △ GR 7-3249
407 Allenbach Clyde C ⓪ △ GR 7-0110
408 Gates Marion H ⓪ △ GA 6-9703
409 Thomas Mildred D Mrs ⓪
411 Jernigan Herbert H ⓪ △ GR 7-7238
412 Berthea Dennis H ⓪ △ GA 6-1112
413 Andress Jas C ⓪ △ GR 7-1477
Senator intersects
450 Cox Jeff A ⓪ △ GR 7-6450
452 Natl Lbr & Mill Wks △ GR 7-3394
Surveying & Mapping Serv Inc
△ GR 7-3215
456 Rhodes John C ⓪ △ GR 7-3394
457 Tiller D Kenneth ⓪ △ GA 6-6141
458 Vacant
458½ Vacant
459 Peters Howard G ⓪ △ GA 6-1191
460 Vacant

PHILLIPS FURNITURE CO., Inc.

Complete Home Furnishings At Reasonable Prices
Ask Your Friends About
PHILLIPS
51 St. Emanuel
Cor. Conti St.
Phones
HEmlock
3-3727 - 3-3728

WHOLESALE MAY SUPPLY CO. DISTRIBUTORS
Plumbing and Heating Supplies, Pipe, Valves, and Fittings
Air-Conditioning Equipment and Automatic Controls for Heating and Cooling
270 NORTH ROYAL PHONE HEmlock 2-4681

TP	Adjoining	Source
-	✓	R. L. Polk Co.

RYAN ST 1957

Moore-Handley Hardware Co., Inc.
Hardware, Electrical and Mill Supplies — Exclusively Wholesale
401 N. WATER ST. P. O. BOX 1183 TEL. HEmlock 3-7411

RUSHING DR—Contd
2354 Rimes John L ⓖ △ GR 7-7273
2355 Dixon Gilbert L ⓖ
2356 Turner John T ⓖ △ GR 9-4213
Stanton intersects

77
RUTH—From 1961 Canal south, 1 west of Cherokee
603 Edwards Irvin W ⓖ △ GR 7-1721
606 Wilkinson Jas D ⓖ △ GR 7-0769
607 McClinton Kirven M ⓖ △ GA 6-0221
608 Gerst Zellene B Mrs ⓖ
609 Handley Redgie ⓖ △ GR 7-7371
610 Schock Wm A jr ⓖ △ GA 6-5211
612 Kennedy Sam P ⓖ △ GA 6-0238
613 Steiner Chas W ⓖ
615 Stinson Annie M Mrs ⓖ
△ GR 7-3740
617 Ming Aubrey W ⓖ
618 Steele Emmet
619 Willis Marie B Mrs ⓖ
630 Baisley Henry B ⓖ △ GA 6-4906
620a Beverly Willard B
Dublin intersects
650 O'Flinn Timothy J ⓖ
651 Gust Geo W ⓖ △ GA 6-7441
652 Gust Harold E ⓖ
654 Hall Travis J ⓖ △ GA 6-0437
655 Clinton Lionel G ⓖ △ GA 6-4164
656 Phillips John F ⓖ △ GA 6-3164
658 Travis John Q ⓖ △ GR 7-5039
659 Yeager Merl H ⓖ △ GA 6-2493
660 Choice Roy D ⓖ △ GA 6-8108
661 Harmon Horace △ GA 6-1020
662 Harris Louis M ⓖ △ GA 6-8185
663 Foster Norman H ⓖ △ GA 6-1030
664 Harper Audie N ⓖ △ GA 6-2387
665 Walkley Earle V jr ⓖ △ GA 6-8546
666 Mallinson Herbert C △ GR 7-3021
667 Friar Clyde F Mrs ⓖ △ GA 6-1000
668 Wilkins Sindey E ⓖ △ GA 6-3170
669 Boddy Roy H △ GA 6-2640
670 McClammy J Earl ⓖ △ GA 6-6192
671 Davison Wm H ⓖ △ GR 7-3183
672 Harbin A Sidney ⓖ △ GR 7-5833
Bankhead intersects
700 Evans Earl G ⓖ △ GR 7-1001
701 Dana Graham S △ GR 9-6440
703 Brown T Lamar ⓖ
704 Smith Sandy J ⓖ △ GA 6-1188
705 Morris Alma C Mrs ⓖ △ GA 6-1747
Dawson Jo C nurse
707 Stewart Maxwell L ⓖ △ GA 6-1521
708 Self Jos M ⓖ △ GR 7-3416
710 Patterson Sydney D ⓖ △ GA 6-4446
711 Lowell Thos J △ GR 9-7672
712 Yates Ivy C ⓖ △ GA 6-6375
714 Faulk Walter J ⓖ bldg contr
△ GA 6-7636
715 Schreiner Howard C
Sabbath begins
Hall's Mill rd intersects

76
RUTH (Trinity Gardens)—From 1st av south, 1 west of Lincoln
—— Wallace Gilbert ⓖ
Scott Jim
Burrough John
Perine Charley B Mrs
Brewer John △ GL 7-2959

66
RYAN (Chickasaw)—From Wheeler west in semi-circle to Gulf
1 Legg Mildredge L ⓖ genl contr
△ GL 6-8103
2 Patterson Curtis ⓖ △ GL 6-8542
3 Hudson Jos ⓖ △ GL 6-8240
4 Nall John L ⓖ △ GL 6-7822
5 Webb Leon H ⓖ △ GL 6-8141
6 Stallings Ernest L ⓖ
7 Bryant Carl R ⓖ △ GL 6-8682
8 Nelson Frank C ⓖ △ GL 2-0559
9 Lambert W Arnold ⓖ △ GL 6-8341
10 Gipson Jas C ⓖ △ GL 6-6491
11 Mustin Carl J ⓖ △ GL 6-6958
12 Ingle R John ⓖ
13 Walker Jas W ⓖ △ GL 2-0461
14 Young Horace E ⓖ △ GL 6-8709
15 Byrd Thos B ⓖ △ GL 2-9563
16 Robertson Wm M ⓖ △ GL 6-8173
17 Seeley Curtis C ⓖ △ GL 2-9541
18 Ward Chas W ⓖ teley repr
△ GL 2-9701
19 Pritchett Ivan M ⓖ
20 Tesney Leonard L ⓖ △ GL 6-6402
21 Hamer John D ⓖ △ GL 2-9672
22 Reed Harold T ⓖ △ GL 6-8782
26 Moss Wm L ⓖ △ GL 6-7903
28 Kitchens Doyle D ⓖ △ GL 6-8207
29 Courtney Earl W ⓖ △ GL 6-7348
30 Sutton Jas R △ GL 7-2462
31 Stephens Lucille R △ GL 2-1271
32 Sanders Henry W ⓖ △ GL 6-8670
33 Terry Houston T jr ⓖ △ GL 6-7658
35 Royal Walter L ⓖ △ GL 2-3132

50
RYAN AVENUE—From 2112 Old Shell rd north to Spring Hill av, 2 west of Upham
101 Crawford Richd L ⓖ △ GA 6-6891
102 Chandler Elsa E ⓖ △ GA 6-6432
103 Bryan Lloyd L ⓖ △ GA 6-0117
105 Tousmeiere Henry B ⓖ △ GA 6-1130
106 StJohn Thos G jr ⓖ △ GR 9-5860
107 Cowden Robt W ⓖ △ GR 8-8117
108 Butler Burton S ⓖ △ GA 6-2417
109 Damrich Monica R Mrs ⓖ △ GA 6-6862
110 Spottswood Manning W ⓖ
△ GR 8-9353
111 Hays C Judson △ GR 9-6175
112 Jackson John O'C ⓖ △ GA 6-4355
113 Dixon Grover C ⓖ △ GA 6-1173
DeLeon av begins
114 Marshall Fielding L jr ⓖ △ GA 6-1949
116 Bedsole T Massey ⓖ △ GR 7-3635
118 McCall Danl T jr ⓖ △ GA 6-3198
120 Holland Louise W Mrs ⓖ △ GA 6-6777
122 Phares Chas H ⓖ △ GA 6-0719
124 Mueller Leo C ⓖ △ GA 6-6876
Ashland av intersects
(Not open bet Ashland av and Spring Hill av)
Spring Hill av intersects

103
RYDERS LANE—From 2015 Forest la south, 2 west of Fulton rd
1906 Watkins Roscoe C ⓖ △ GA 6-0887
1910 McGilberry Frank ⓖ △ GA 6-2545
1911 Bennett Leona Mrs ⓖ △ GR 7-1023
1914 McLain Cas V ⓖ △ GR 7-7491
1915 Dent Alan P △ GR 9-6992
rear Olson K W
1918 Reeder Jas F ⓖ △ GA 6-6860
1923 Boatwright Earl W ⓖ △ GA 6-3078
1924 Johnson Albert P ⓖ △ GR 9-2662
1926 Hartwell Roy B ⓖ △ GA 6-1213
1932 Mason Thos O ⓖ △ GR 8-9673
Kentwood la begins
1950 Hanks Lawrence W ⓖ △ GR 9-2295
1952 Vacant
1958 Galloway Max D

40
RYLANDS—From 1350 Center north, 1 west of Cuba
StStephen's rd intersects
204 Busby Robt ⓖ △ HE 3-9464
205 Huller K G △ HE 2-8132
206 McCartney Bertha M Mrs ⓖ
△ HE 2-7685
207 Vacant
208 Boddy Bell H Mrs ⓖ △ HE 3-8447
209 Patrick Douglas ⓖ △ HE 2-2944
211 Connor Richd L ⓖ △ HE 3-6860
212 Anderson Saml L jr ⓖ △ HE 3-4592
213 Whisenhunt Clifford
215 Banks Lonnie
Lola ends
216 Johnson Elbert L △ HE 2-2121
217 Sigler Roland
218 Coates Emma D Mrs ⓖ △ HE 2-0147
219 Sampson Ledyard △ HE 3-7228
220 Mabels Ned
221 Bettis Lonnie A △ HE 3-7329
225 Walker's Gro
Walker Eug
Congress intersects
251 Lewis Annie S Mrs
251½ Collier Evelyn Mrs
252 Lock Mary M Mrs baby sitter
253 Taylor Sadie H Mrs
253½ Shack Jas B
254 Wooten Lula H Mrs ⓖ
255 Moody Jesse R △ HE 8-3927
255½ Young Anna L Mrs
256 Alexander Naomi Mrs ⓖ
257 Bivens Jas A
257½ Jackson Melvin O
258 Austin Susie M Mrs ⓖ △ HE 8-3366
259 Williams Goldie M Mrs ⓖ △ HE 3-4076
259½ May Augustine S ⓖ
260 Golden Theo R ⓖ △ HE 2-1080
261 Hoereria Alphonse ⓖ
261½ Washington Geo ⓖ
263 Sims Leonard G ⓖ △ HE 3-4920
263½ Wilson Eddie
Wilson Katherine Mrs nurse
Adams intersects
300 Parker Ethel D Mrs ⓖ
301 Watkins Mary G Mrs ⓖ △ HE 8-2374
302 Vacant
303 Jones Jesse △ HE 8-1376
304 Krouse John H ⓖ △ HE 2-1261
305 Perkins Roosevelt △ HE 8-1429
306 Yates Frank E ⓖ △ HE 8-1929
Evelyn's Beauty Shop
307 Morris Alf A ⓖ △ HE 2-8141
Morris Wesley
rear Morris Herman A
308 Wilson Hattie Mrs △ HE 3-7673
309 Robinson Naomi Mrs △ HE 8-9215
310 Richards Anna L Mrs ⓖ △ HE 8-4815
311 Lovett Augustine Mrs
313 Portlock Robt
315 Jefferson Frank
351 Under construction
Basil intersects
353 Finkley Annie M
355 Johnson Virginia Mrs △ HE 3-8013
357 Vacant
359 Lane Rosa P Mrs ⓖ △ HE 8-1210
361 Bell Deanna M Mrs ⓖ
361 Morris Julia Mrs △ HE 2-7195
363 Tartt Walter M ⓖ △ HE 2-1222
365 Ellis Edw
367 Falconer Jas W △ HE 8-2013
369 Shamburger Joe ⓖ △ HE 3-6976
371 Jones Sam △ HE 3-4713
373 Burk Carrie Mrs
375 White Sarah Mrs ⓖ △ HE 2-8135
377 Perry Olympia ⓖ △ HE 2-0897
379 Grace Henry A ⓖ △ HE 2-3396
381 Belt Haywood ⓖ △ HE 8-3579
383 Mack Bessie ⓖ
384 Brown Dave △ HE 3-5167
384½ Douglas Beatrice
385 Nicholas John V ⓖ △ HE 2-3850
Davis av intersects

77
SABBATH—From 715 Ruth west, 1 south of Bankhead
Fulton rd intersects

46
SADIE—From 188 Lambert west to Hill, 1 west of Lyons Park av
1652 Barfield Chas
rear Muntz Geo J ⓖ △ HE 8-0362
1652½ Hall Ertha L Mrs △ HE 3-5274
1654 Goodwin Clifford S ⓖ △ HE 3-8170
1655 Dupont Marie J ⓖ
1657a Scanlan Mary M Mrs △ HE 3-7001
1657b Vacant
Hill intersects

86
SAGE AVENUE N—From 3000 Dauphin north, 1 west of Blacksher ct
cor Sage Av Park
50 McDuffie Danl E ⓖ △ GR 9-1635
52 Gilmore Chas T ⓖ △ GR 9-1771
54 Kuebler Donald H ⓖ △ GA 6-4335
56 Davis Harold ⓖ △ GR 9-3260
58 Marshall Geo R jr ⓖ △ GR 7-5539
60 Copley Henry M ⓖ △ GR 7-0598
62 Riddle John W ⓖ △ GA 6-8059
64 Travis Edw L ⓖ △ GR 7-2685
66 Simmons Owen E ⓖ △ GR 7-2631
68 McKnight Jas F ⓖ △ GR 9-2096
69 Ch of Christ
70 Brown Cuml Mrs ⓖ △ GR 9-2911
72 White Malcolm L jr ⓖ △ GR 7-1250
73 Meeker Tom C ⓖ △ GR 7-1937
74 McKnight Carlos ⓖ △ GR 8-4160
75 Boone Jas P jr ⓖ △ GA 6-5284
76 Vacant
77 Jones Clarence J ⓖ △ GR 8-9516

GILL PRINTING & STATIONERY CO.
Office Equipment—Desks—Chairs—Files—Safes
Printers—Lithographers—Stationers
17-19-21 N. WATER STREET DIAL HEmlock 3-3776

TP	Adjoining	Source
-	✓	R. L. Polk Co.

SOUTHERN ST 1957

RILEY-STUART SUPPLY CO., INC.
BUILDING MATERIALS—HARDWARE—SASH—DOORS—PAINTS
VIRGINIA AT CONCEPTION TEL. HEmlock 3-7465

SLIGO—Contd
1704 Miles Eloise C Mrs ⓪ △ GR 7-6423
Portor Roy trucking
1705 Jones Willie L
1705½ Feagin Ardes
1707 Booth Nicky
Rotterdam intersects
1756 Hatcher Willie ⓪ △ GR 8-8332
1757 Isom Booker T ⓪
1757½ Davis Edwina Mrs
1758 Kidd Hannah M Mrs ⓪
1759 Williams Saml
1760 Shaw Sherman ⓪
1762 Vacant
Amsterdam intersects

11
SLIP EASY ALLEY—From Dean al south to 152 Delaware
721 Floyd Willie
721½ Johnson Richd
724 Goode Chas H
724½ Cooley Willie
786 Burroughs Jos
786½ Washington Geo jr
Delaware intersects

74
SMILEY LANE (Whistler) — From 1008 Caledonia, 2 northeast of Williams
301 Washington Thos jr ⓪
303 Lawton Jos ⓪

52
SMITH — From Spring Hill av north to Moffat rd, 1 east of Erwin
301 Vacant
305 Harris Jas ⓪
307 King Bertha R ⓪
308 Green Florita H Mrs ⓪ △ GR 7-6448
309 King Susanna M Mrs ⓪ △ GA 6-9318
310 Dorsey Harvey ⓪ △ GR 7-3577
310½ Dorsey Garfield
311 Thomas Marguerite G Mrs ⓪
312 Arnold Maurice ⓪
313 Henderson Jas ⓪
rear Holloway Jesse L
313½ Henderson Mary S Mrs confr △ GR 7-6128
314 McCarty John △ GA 6-9710
316 Hawthorne Ida M Mrs
317 Green Robt jr ⓪ △ GA 6-9759
318 Hawthorne Preston ⓪
319 Brewer Olivia B Mrs ⓪ △ GR 7-6138
321 Tolbert Jas ⓪ △ GR 7-6030
322 King Schreiner L ⓪ △ GR 7-3185
323 James Maxine A Mrs
324 Vacant
325 Williams Violet Mrs ⓪
327 McCrary Lorene N Mrs ⓪
328 Taylor Calvin ⓪ △ GR 7-6653
329 Noble Christine B Mrs
Boykin Jesse C
330 Swindle Louis ⓪
331 Harris Roxie L Mrs ⓪
332 Taylor Bessemer ⓪
333 Milligan Emanuel ⓪ △ GR 7-3761
334 Adams Geo W
335 Houskeet John jr

2
SMITH ALLEY — From N Commerce west to N Royal, 1 north of StLouis
N Water intersects
N Royal intersects

109
SMITH AV—From Bay Front rd west, 1 south of Hannon rd
Barnes Malcolm ⓪ △ HE 2-3406
McGaw Wm V ⓪
Arnett John R ⓪ △ E 3-7978
Wiggins Leon R ⓪ △ HE 3-9676
Crenshaw Percy ⓪ △ HE 3-9676
Allen Buck ⓪ △ HE 8-3173
Anderson Chas J ⓪

98
SMITHS LANE—From Demetropolis rd west, south of Cottage Hill rd
Smith Steph A ⓪ △ GA 6-0961
Smith Steph A jr ⓪
Creel Jas C
Smith Robt J

108
SONIA COURT — From Staples rd south, 1 west of Cedar Point rd
Crult Jerry ⓪
Darnley Jas H ⓪
Murphy Warren R ⓪ △ HE 2-8964
Mouchett Henry H ⓪ △ HE 8-4218
Hargrove H L
White Don M ⓪
Blankenship M A

58
SORTORI LANE — From dead end west of Robinson east, 1 south of StCharles av
Robinson ends
Stone intersects

85
SOUTH — From 2000 Dauphin south, 1 west of VanHeuval
10 Morgan Asa S ⓪
11 Gaines M Viola ⓪ △ GA 6-4898
12 McKinney Wallace R jr ⓪ △ GA 6-1738
13 Robertson Wm C ⓪ △ GA 6-1689
14 Couch Pearl M Mrs ⓪ △ GR 7-0530
15 Vacant
16 Stark Sil V jr △ GR 9-4175
17 Locke HenryG ⓪ △ GA 6-4007
18 Redwood Richd B ⓪ △ GA 6-6615
19 Vacant
20 Driver Hazel D ⓪ △ GA 6-6787
21 Richardson Willie △ GR 7-3912
23 Vacant
23½ Hill Aubrey W jr △ GR 9-5802
24 Brock Paul W △ GR 7-0476
25 Vacant
My la begins
High School av begins (not open)
26 Blasingame Grace Mrs △ GR 6-5738
28 Vacant
108 Vacant
110 Gates Roy L △ GA 6-6677
112 Aldridge Caroline M Mrs ⓪ △ △ GR 7-4261
114 Hart Wm D Rev ⓪ △ GR 8-8162
118 Allenback Louis F ⓪ △ GA 6-3168
rear Vacant
122 Austin Alice B Mrs ⓪ △ GR 7-6707
124 Dobbs Clarence E ⓪ △ GA 6-5339
128 Martin Thos T ⓪ △ GA 6-0889

83
Emogene begins
150 Dawson Mary A Mrs ⓪ △ GA 6-6074
152 Durant Pelham jr ⓪ △ GA 6-4563
156 Turner Russell A ⓪ △ GA 6-4357
160 Shelton Chas H ⓪ △ GA 6-5926
162 Pesch Anthony W ⓪ △ GA 6-5270
164 Kearns Numa F ⓪ △ GR 7-5809
166 Trawick Thos L ⓪ △ GA 6-3885
168 Karcher Wm E jr ⓪ △ GA 6-6441
Clearmont intersects
180 Bear Jos C ⓪ △ GA 6-7809
181 Rumpanos Gus N ⓪ △ GA 6-1613
182 Williams Mena Mrs ⓪ △ GR 7-7097
183 Harris Iva R Mrs ⓪ △ GR 7-1873
185 Simpson Geo D ⓪ △ GA 6-0447
186 O'Neill John M jr ⓪ △ GA 6-7076
188 Wheeler Fredk G ⓪ △ GA 6-7923
191 Finlayson John P ⓪ △ GA 6-3457
Hunter av intersects

54
SOUTH AVENUE — From Eden av west, 1 south of Zimlich av
3256 Parrish Garland ⓪
Rose av begins
Hill av begins
Hill Side la begins

13
SOUTH CAROLINA—From 924 S Hamilton west to S Broad
401 Pan-Am Sou Corp oils △ HE 2-3613
S Lawrence intersects
500 Stowe Annie L △ HE 2-5025
501 Hynde Matt ⓪
502 O'Brien Marie △ HE 3-1397
503 Stewart Jas D ⓪
504 Pownall J Leonard △ HE 3-8663
505 Hall Wm M △ HE 3-2153
506 Redmon Grady C △ HE 2-1278
507 Holloway Jos C △ HE 8-1034
508 Ladiner Lawrence E
510 Sketoe Geo L △ HE 3-4148
512 Boyes Thelma C Mrs △ HE 2-5996
S Cedar intersects
559 McConnell Jos E ⓪ △ HE 2-7132
S Warren intersects
600 Coleman Jesse L
601 Stiell Geo T ⓪ △ HE 3-8791
602 Reeves Warren ⓪
603 Gregg Jas G ⓪
604 Coleman Henry J ⓪ △ HE 8-3126
606 Hunter Charlie E ⓪ △ HE 3-1850
607 Hurt Wm
608 Broadus Cecelia G Mrs ⓪ △ HE 2-7370
609 Ben's Gro & Variety Store △ HE 2-9292
610 Saffron Walter C
S Dearborn intersects
650 Wade John C
651 Pressley Pinkney E △ HE 8-4890
652 Lancaster Darl F △ HE 2-2229
653 Nobles Doy D △ HE 3-3041
654 Cox Dan E ⓪ △ HE 2-3360
655 George Hugh W △ HE 2-2251
656 Watson Mack E
657 George Wm H ⓪ △ HE 8-1172
658 Helton Howard H △ HE 2-8644
659 Probst Herman F ⓪ △ HE 3-3485
660 Ramsey Harry E ⓪ △ HE 3-0012
Wilkinson intersects
700 Bolton Fred
701 Edge Mamie L Mrs ⓪ △ HE 3-4890
702 Robison Johnnie C Mrs ⓪ △ HE 3-3704
703 Brill Amanda P Mrs ⓪ △ HE 3-1325
704 Doolittle Robt E ⓪ △ HE 2-3903
705 Phillis Don G ⓪ △ HE 8-5972
706 DeVine Clifton C ⓪ △ HE 2-5109
707 Red Ben J △ HE 2-6902
rear Dickinson Herbert C
708 Haig John O ⓪ △ HE 2-4913
709 Soden Mamie G Mrs ⓪ △ HE 2-6342
710 Vacant
S Scott intersects
750 Steiner Clarence H △ HE 8-9651
751 Moore Roy C ⓪ △ HE 3-1994
753 Hurst Theophilus H ⓪ △ HE 3-7450
Nelson Howard H
754 McConnell Francis H ⓪ △ HE 2-7710
755 Davis John W ⓪ △ HE 3-0394
757 Praytor Geo T ⓪ △ HE 2-4065
Washington av intersects
804 Imms Mattie V Mrs ⓪ △ HE 2-4554
806 Thorne Harry A ⓪ △ HE 3-4858
808 Caraway Willie D ⓪ △ HE 2-9987
809 Nelson Jesse E jr ⓪ △ HE 3-4913
810 Benjamin Dorothy F Mrs ⓪
Waller Wm A △ HE 2-4729
Crult Ely C carp △ HE 2-1198
811 Merrill Wm R △ HE 3-7726
812 Jemison Danl L ⓪ △ HE 3-2905
813 Wright Wm W △ HE 3-7203
S Broad intersects

107
SOUTH DRIVE—From 2408 Cedar Crescent east, 4 southeast of Cedar Point rd
1451 Douglas Jesse E

66
SOUTHERN (Chickasaw) — From Railroad north, 1 west of Gulf
1 Chastain Pearl H Mrs nurse △ GL 2-9572
2 McDowell Adolphus
3 Hobbie Jas L ⓪ △ GL 6-7850
4 Curtis Jas C jr ⓪ △ GL 2-9731
5 Vacant
6 McKee Leonard
7 Walton Royce W △ GL 2-9664
8 Bailey Chas P ⓪ △ GL 2-0970
9 Sawyer Harvard T ⓪ △ GL 6-8531
10 Murphy A B △ GL 2-3978
11 Ballard Jake ⓪ △ GL 6-8644
12 Harbin Ruth B Mrs △ GL 2-1187
13 Ferguson Jadie E ⓪ △ GL 6-7741
14 Hink Clarence A △ GL 6-7877
Canal intersects
15 Aaron Thos W
16 Mitchell Clavin △ GL 7-3109
16½ Palmer Vernie H ⓪ △ GL 2-9029
Viaduct rd intersects
17 Setser Eggleston A ⓪ △ GL 6-6954
18 Bryant Alton R ⓪ △ GL 6-8722
19 Hodge Manford L △ GL 6-8527
McWhirter Randall F
20 Hadley John W ⓪ △ GL 6-8101

Imperial LAUNDRY
REMEMBER YOUNG FROM A RIBBON TO A SUIT
S.E. cor. State
PHONE
HEmlock 2-4571

ONE ACCOUNT AT SOKOL'S FURNISHES THE HOME and CLOTHES THE FAMILY
FURNITURE — CLOTHING — APPLIANCES
MOBILE STORE: 59 Dauphin St. Tel. HEmlock 3-8453
PRICHARD STORE: 81 N. Wilson St. Tel. GLendale 6-8436

JOHNSON CHEVROLET, INC.
CHEVROLET
SALES SERVICE
NEW and USED CARS and TRUCKS
TWO LOCATIONS
501-11 St. Joseph Tel. HEmlock 2-4621
762 Holcombe Ave. Tel. GReenwood 7-5274
CHEVROLET

TP	Adjoining	Source
-	✓	R. L. Polk Co.

SOUTHERN ST 1957

ROCHE HOME EQUIPMENT CO., Inc.
Furniture — Westinghouse Refrigerators — Ranges — Laundry Equipment
Youngstown Kitchens — Westinghouse and Zenith Radios — Television
301 Dauphin Cor. Jackson St. RUGS CARPETS Phone HEmlock 2-5544

AUTOMOBILE LOANS AND FINANCING
"A Mobile Institution for Over 30 Years"
FIDELITY SECURITIES CORPORATION
355 St. Louis St. Automobile — Furniture — Signature Loans Dial HEmlock 2-6695

SOUTHERN (Chic)—Contd
21 Campbell Marshall L ⓞ △ GL 6-7281
22 Dowdle W Coyt ⓞ △ GL 6-8250
23 Jones Rollo G ⓞ △ GL 6-7883
24 McCormick Joseph F ⓞ △ GL 2-0423
25 Mitchell Jos A △ GL 6-0608
Davis Willard B ⓞ
26 Rotch Floy R △ GL 6-6493
27 Thornley Woodrow ⓞ △ GL 6-8193
28 Mims Parnell ⓞ △ GL 7-1879
29 Willis Albert F △ GL 6-7108
30 Raybon Roy E △ GL 2-1035
Price John P
31 Hougesen Harry J ⓞ △ GL 6-8659
31½ Stewart Fred

15
SOUTHERN DRAIN—From New Jersey at 700 S Dearborn northwest
651 Foster Raymond ⓞ △ HE 8-1211
653 White Walter
Wilkinson intersects

98
SOUTH ROAD—From East rd west, 5 south of Cottage Hill rd
Byrd Ross L
Ogg Francis ⓞ
Creamer Leonard A ⓞ

66
SOUTHWEST BOULEVARD (Chickasaw)—From Craft hwy west and southwest, 2 north of Yeend av
101 Apartments
A Conn Clarence W △ HE 8-9296
B Vacant
C Vacant
D Johnson Harvey W △ HE 3-5768
Street continued
197 Semler Frank E ⓞ △ HE 3-0510
Garden la begins
201 Under constn
208 Newburn H D ⓞ △ HE 2-0062
Court intersects
Lee intersects
300 Eggerton Hugh R ⓞ △ HE 3-8246
301 Davidson Geo G ⓞ △ HE 3-4669
304 Williams Vornado △ HE 8-2666
305 Godwin Venolia P Mrs ⓞ △ HE 2-5060
SW 4th intersects
400 Ellis Orous L △ HE 3-6312
401 Holcombe Roland L ⓞ △ HE 8-5500
404 Gaston Albert S ⓞ △ HE 2-0340
405 Easum John H ⓞ △ HE 3-7818
SW 5th intersects
500 Healy Edgar O ⓞ △ HE 2-4733
501 Broadus Geo O ⓞ △ HE 2-1455
504 Torres John ⓞ △ HE 2-5725
505 Forko Chas jr ⓞ △ HE 2-8345
SW 6th intersects
600 Griffith Justin G ⓞ △ HE 3-6315
601 Jensen Ursula F Mrs ⓞ △ HE 2-1345
604 Alexander A Frank ⓞ △ HE 3-3817
605 Hover Fred B ⓞ △ HE 2-6939
606 Purifoy Raymond R △ HE 2-4701
SW 7th intersects
701 Burnett Glover E ⓞ △ HE 3-5691

72
SPANISH DRIVE (Gulf Homes) — From 2d av north, 1 west of 8th
1 Fountain Emily Mrs
2 Henderson J Q
3 Vacant
4 Pickle Martha E Mrs
6 Barlow Cath Mrs △ GL 7-3257
7 Reeves Alfred
8 Williamson C W △ GL 7-1814
9 Odom Inez Mrs
W Bienville dr intersects

60
SPRING—From 2500 Osage north
611 Sheppard Thos D ⓞ
612 Elder Jas S jr boat bldr △ GL 2-2462
Dubose intersects

94
SPRING BANK ROAD — From 57 S Mc Gregor av east
17 Noland Geo K ⓞ △ GR 9-4934

95
SPRINGDALE RD—From Delmar la east and west, 3 n of Seabreeze rd

98
SPRING DRIVE—From end of East rd east, 6 south of Cottage Hill rd
Downey Ray S ⓞ △ GR 9-4063
Few Frank F ⓞ △ GR 9-5258

54
SPRING HILL—A residential section west of Mobile, north and south from Old Shell rd, bey Noel av and Neal

24
SPRING HILL AVENUE—From 658 Dauphin west and northwest bey city limits
660 Tice Radio & TV Center △ HE 2-5276
664 Nick-Klip Elec Co contr △ HE 2-8412
666 Kelly Coffee & Tea Co △ HE 2-4916
668 Brown Louis B
670 Hill's Refgr Serv Inc △ HE 2-8628
672-74 Central Cafe △ HE 3-3136
Crolich Peter V ⓞ △ HE 3-3136
N Washington av intersects
701-07 Schaeffer Lincoln-Mercury Inc
709-11 Buerger Seed Co △ HE 2-2034
N Scott intersects
S Francis intersects
Ryan Park
N Bayou intersects
StMichael ends
800 StJoseph's Cath Ch △ HE 2-4218
801 Central Gulf Serv Sta △ HE 3-9362
805 Bailey Jas N △ HE 8-4200
Lewis Rose L Mrs
807 Danner John J ⓞ △ HE 3-0782
Bekurs Wm M Hon (ofc)
808 Burleigh Joseph T Rev △ HE 2-4218
809 Ortman Anna F Mrs ⓞ △ HE 2-3043
Grace Ernest S
Remter Bennie A △ HE 2-5416
811 Betbeze Ethel C Mrs ⓞ
813 Hammond & Woods archts △ HE 8-3621
N Jefferson begins
851 Ellis Clovis R ⓞ △ HE 2-6320
852 Standard Oil Co (br) gas sta △ HE 2-9239
853 Anderson Grace F ⓞ chiropractor △ HE 2-5783
855 Zepernick Ella R Mrs ⓞ △ HE 3-7219
859 Pearce Motor & Equip Co (side)
StLouis intersects
28
N Broad intersects
903 Bogue Mary A Mrs ⓞ △ HE 2-5176
905 Yarbrough Harry L ⓞ △ HE 2-2893
907-11 White Swan Lndry & Dry Cln Co Inc △ HE 3-3641
StAnthony ends
950 Gould Marshall △ HE 3-2140
951 Trimmers Terml Inc △ HE 3-7019
952 Fowler Alice ⓞ △ HE 2-2858
Fowler's Miss Primary Sch
953 Allen Othema L △ HE 8-5367
O'Hara Thos ⓞ
955 Independent Roofing & Contracting Co Inc △ HE 3-1571
Boyd Mell
955½ Little House Cafe △ HE 3-9220
Warner Bill J ⓞ
956 Lawler Minnie T ⓞ △ HE 2-6371
957-59 **Carpenters Union Bldg**
Palmer & Baker Inc consulting engs △ HE 2-0511
Sou Labys Inc material testing △ HE 3-1031
Carpenters Dist Council of Mobile (AFofL) △ HE 3-5353
Carpenters Local 89 (AFofL) △ HE 3-5353
Street continued
963 Acker E Jeannette ⓞ △ HE 3-3178
965 Schettler Edw L △ HE 2-0516
967 Ewton Albion H △ HE 8-1786
969 Moore Vet Hosp △ HE 3-2747
970 Mobile City Lines Inc city bus trans △ HE 3-3761
Transit Casualty Co △ HE 3-3761
Natl City Truck Rental Co △ HE 3-3918
971 Jones W Horace △ HE 3-9682
Reliable Plmb & Htg △ HE 2-3291
rear Vacant
971½ Little Miss Grill restr
1001 Steber Fidelis I Mrs ⓞ △ HE 3-8573
1003 Bates Harry T dentist △ HE 8-1953
1004 Cox Eguenia M Mrs ⓞ △ HE 2-3181
1005 Pedneau ins agts △ HE 2-8189
A & L Investment Corp △ HE 2-8189
1005a Pedneau Eug J ⓞ △ HE 2-8189
1005b Golden Gaynell Mrs
1005c Vacant
1006 Ross Psychic Studio palmistry
1007 Diamond Roofing & Sht Mtl Wks △ HE 2-4461
1008-50 Johnson Chevrolet Inc (used car lot)
1011-13 Cochran's Snack Shop △ HE 3-9130
Pine intersects
1051 Sou Oil Stores Inc gas sta △ HE 2-9529
1052 Ward Dolger A ⓞ △ HE 2-4044
1054 Simmons J D △ HE 3-7440
1055 Vacant
1056 James Benj L
1058 Palmer Wm W △ HE 3-4437
1060 White Way Tavern beer △ HE 2-9885
1060½ Vacant
1065 Croom & Matzenger Inc real est △ HE 2-7784
1067 Addressograph Sls Agcy △ HE 8-2586
Multigraph Sls Agcy △ HE 8-2586
1069 Akridge Theo E ⓞ △ HE 2-1391
1071 Akridge Pharm △ HE 2-9838
1100 McDonald Bros Tire Serv △ HE 2-4211
1101 Met-L-Vent Awning Co △ HE 2-4639
P & R Paint Distrs Inc △ HE 2-4639
1101½ Vacant
1103 Westbrook Jas H
Leek Ralph H jr △ HE 8-1287
1103½ Addressograph Sls Agcy whse
1104 Met-L-Vent Awning Co whse
1105 Avera Mary Mrs ⓞ △ HE 3-5559
1107 Orr Annie M Mrs ⓞ △ HE 2-3464
1108 Constn Equip Co contrs sups △ HE 8-4681
1109 Pargon Clns △ HE 3-5634
1111 Goubil Gustave G ⓞ △ HE 8-3042
Bear Gardens ice cream △ HE 8-4633
1112 Connell G E Mtrs used cars △ HE 3-8365
1114 Crystal Ice Co (br)
1115 Imperial Sanitary Lndry & Dry Cln Co (br) △ HE 2-5925
Saunders E E & Co frozen foods △ HE 8-9842
1116-18 Quinlivan Specialty Co hsehold appliances △ HE 3-2685
1117 Bear Vending Co mfrs
Bear Vending Co Inc ice cream △ HE 3-1519
1119 Allstate Ins Co △ HE 2-7733
Kennedy begins
1150 Pak-A-Sak Service Store No 2 gro △ HE 2-8234
1151 City Recreation Center △ HE 3-9422
1153 Jaynes Chiropractic Clinic △ HE 8-4501
1155 Davis Chas S phys △ HE 3-4719
Cunningham & Montiel accts △ HE 2-7609
1159 Jerome Shepard phys △ HE 2-7453
Foster Wm A dentist △ HE 8-4447
Cowden Robt W phys △ HE 2-8398
1160 Athey Jim Mtrs used cars △ HE 8-9739
Herndon av ends
1200 Semmes Raphael Elementary Sch △ HE 2-0489
1201 Clarke Norborne R jr phys △ HE 2-1815
Partridge Clarence V phys △ HE 2-1815
1203 Vacant
1204 Victory Cln Co △ HE 2-8895
1205 Gilmore Ann Mrs △ HE 8-4259
1207 Dolan Chas C ⓞ △ HE 3-8753
1251 Crumrine Mary Mrs ⓞ △ HE 3-4646
1252 Mobile Infirmary △ HE 8-2531
Mobile Infirmary School of Nursing △ HE 2-2982
United Cerebral Palsy of Mobile Inc △ HE 8-2137
Beacon of Hope Clinic (cerebral palsy) △ HE 8-2137
Goodwill Industires △ HE 3-9575
Alacrafts (Ala Soc for Crippled Children) novelty mfrs △ HE 3-6183

STAPLES-PAKE-GRIFFIN
INSURANCE — LEASES—REAL ESTATE
100 N. Royal Street Telephone HEmlock 3-3745

HEMPSTEAD OIL & STORAGE CO., INC.
FURNACE AND DIESEL FUELS
DIESEL BUNKERS
RPM DELO
MOTOR OILS
VEEDOL LION OILS
GASOLINE
S. Water Foot of Elmira St. P. O. Box 1174 Dial HEmlock 2-4581

TP	Adjoining	Source
-	✓	R. L. Polk Co.

SOUTHERN ST 1957

RILEY-STUART SUPPLY CO., INC.
BUILDING MATERIALS—HARDWARE—SASH—DOORS—PAINTS
VIRGINIA AT CONCEPTION TEL. HEmlock 3-7465

SLIGO—Contd
1704 Miles Eloise C Mrs ⓪ △ GR 7-6423
Portor Roy trucking
1705 Jones Willie L
1705½ Feagin Ardes
1707 Booth Nicky
Rotterdam intersects
1756 Hatcher Willie ⓪ △ GR 8-8332
1757 Isom Booker T ⓪
1757½ Davis Edwina Mrs
1758 Kidd Hannah M Mrs ⓪
1759 Williams Saml
1760 Shaw Sherman ⓪
1762 Vacant
Amsterdam intersects

11
SLIP EASY ALLEY—From Dean al south to 152 Delaware
721 Floyd Willie
721½ Johnson Richd
724 Goode Chas H
724½ Cooley Willie
786 Burroughs Jos
786½ Washington Geo jr
Delaware intersects

74
SMILEY LANE (Whistler) — From 1008 Caledonia, 2 northeast of Williams
301 Washington Thos jr ⓪
303 Lawton Jos ⓪

52
SMITH — From Spring Hill av north to Moffat rd, 1 east of Erwin
301 Vacant
305 Harris Jas ⓪
307 King Bertha R ⓪
308 Green Florita H Mrs ⓪ △ GR 7-6448
309 King Susanna M Mrs ⓪ △ GA 6-9318
310 Dorsey Harvey ⓪ △ GR 7-3577
310½ Dorsey Garfield
311 Thomas Marguerite G Mrs ⓪
312 Arnold Maurice ⓪
313 Henderson Jas ⓪
rear Holloway Jesse L
313½ Henderson Mary S Mrs confr △ GR 7-6128
314 McCarty John △ GA 6-9710
316 Hawthorne Ida M Mrs
317 Green Robt jr ⓪ △ GA 6-9759
318 Hawthorne Preston ⓪
319 Brewer Olivia B Mrs ⓪ △ GR 7-6138
321 Tolbert Jas ⓪ △ GR 7-6030
322 King Schreiner L ⓪ △ GR 7-3185
323 James Maxine A Mrs
324 Vacant
325 Williams Violet Mrs ⓪
327 McCrary Lorene N Mrs ⓪
328 Taylor Calvin ⓪ △ GR 7-6653
329 Noble Christine B Mrs
Boykin Jesse C
330 Swindle Louis ⓪
331 Harris Roxie L Mrs ⓪
332 Taylor Bessemer ⓪
333 Milligan Emanuel ⓪ △ GR 7-3761
334 Adams Geo W
335 Housekeet John jr

2
SMITH ALLEY — From N Commerce west to N Royal, 1 north of StLouis
N Water intersects
N Royal intersects

109
SMITH AV—From Bay Front rd west, 1 south of Hannon rd
Barnes Malcolm ⓪ △ HE 2-3406
McGaw Wm V ⓪
Arnett John R ⓪ △ E 3-7978
Wiggins Leon R ⓪ △ HE 3-9676
Crenshaw Percy ⓪ △ HE 3-9676
Allen Buck ⓪ △ HE 8-3173
Anderson Chas J ⓪

98
SMITHS LANE—From Demetropolis rd west, south of Cottage Hill rd
Smith Steph A ⓪ △ GA 6-0961
Smith Steph A jr ⓪
Creel Jas C
Smith Robt J

108
SONIA COURT — From Staples rd south, 1 west of Cedar Point rd
Crult Jerry ⓪
Darnley Jas H ⓪
Murphy Warren R ⓪ △ HE 2-8964
Mouchett Henry H ⓪ △ HE 8-4218
Hargrove H L
White Don M ⓪
Blankenship M A

58
SORTORI LANE — From dead end west of Robinson east, 1 south of StCharles av
Robinson ends
Stone intersects

85
SOUTH — From 2000 Dauphin south, 1 west of VanHeuval
10 Morgan Asa S ⓪
11 Gaines M Viola ⓪ △ GA 6-4898
12 McKinney Wallace R jr ⓪ △ GA 6-1738
13 Robertson Wm C ⓪ △ GA 6-1689
14 Couch Pearl M Mrs ⓪ △ GR 7-0530
15 Vacant
16 Stark Sil V jr △ GR 9-4175
17 Locke HenryG ⓪ △ GA 6-4007
18 Redwood Richd B ⓪ △ GA 6-6615
19 Vacant
20 Driver Hazel D ⓪ △ GA 6-6787
21 Richardson Willie △ GR 7-3912
23 Vacant
23½ Hill Aubrey W jr △ GR 9-5802
24 Brock Paul W △ GR 7-0476
25 Vacant
My la begins
High School av begins (not open)
26 Blasingame Grace Mrs △ GR 6-5738
28 Vacant
108 Vacant
110 Gates Roy L △ GA 6-6677
112 Aldridge Caroline M Mrs ⓪ △ △ GR 7-4261
114 Hart Wm D Rev ⓪ △ GR 8-8162
118 Allenback Louis F ⓪ △ GA 6-3168
rear Vacant
122 Austin Alice B Mrs ⓪ △ GR 7-6707
124 Dobbs Clarence E ⓪ △ GA 6-5339
128 Martin Thos T ⓪ △ GA 6-0889

83
Emogene begins
150 Dawson Mary A Mrs ⓪ △ GA 6-6074
152 Durant Pelham jr ⓪ △ GA 6-4563
156 Turner Russell A ⓪ △ GA 6-4357
160 Shelton Chas H ⓪ △ GA 6-5926
162 Pesch Anthony W ⓪ △ GA 6-5270
164 Kearns Numa F ⓪ △ GR 7-5809
166 Trawick Thos L ⓪ △ GA 6-3885
168 Karcher Wm E jr ⓪ △ GA 6-6441
Clearmont intersects
180 Bear Jos C ⓪ △ GA 6-7809
181 Rumpanos Gus N ⓪ △ GA 6-1613
182 Williams Mena Mrs ⓪ △ GR 7-7097
183 Harris Iva R Mrs ⓪ △ GR 7-1873
185 Simpson Geo D ⓪ △ GA 6-0447
186 O'Neill John M jr ⓪ △ GA 6-7076
188 Wheeler Fredk G ⓪ △ GA 6-7923
191 Finlayson John P ⓪ △ GA 6-3457
Hunter av intersects

54
SOUTH AVENUE — From Eden av west, 1 south of Zimlich av
3256 Parrish Garland ⓪
Rose av begins
Hill av begins
Hill Side la begins

13
SOUTH CAROLINA—From 924 S Hamilton west to S Broad
401 Pan-Am Sou Corp oils △ HE 2-3613
S Lawrence intersects
500 Stowe Annie L △ HE 2-5025
501 Hynde Matt ⓪
502 O'Brien Marie △ HE 3-1397
503 Stewart Jas D ⓪
504 Pownall J Leonard △ HE 3-8663
505 Hall Wm M △ HE 3-2153
506 Redmon Grady C △ HE 2-1278
507 Holloway Jos C △ HE 8-1034
508 Ladiner Lawrence E
510 Sketoe Geo L △ HE 3-4148
512 Boyes Thelma C Mrs △ HE 2-5996
S Cedar intersects
559 McConnell Jos E ⓪ △ HE 2-7132
S Warren intersects
600 Coleman Jesse L
601 Stiell Geo T ⓪ △ HE 3-8791
602 Reeves Warren ⓪
603 Gregg Jas G ⓪
604 Coleman Henry J ⓪ △ HE 8-3126
606 Hunter Charlie E ⓪ △ HE 3-1850
607 Hurt Wm
608 Broadus Cecelia G Mrs ⓪ △ HE 2-7370
609 Ben's Gro & Variety Store △ HE 2-9292
610 Saffron Walter C
S Dearborn intersects
650 Wade John C
651 Pressley Pinkney E △ HE 8-4890
652 Lancaster Darl F △ HE 2-2229
653 Nobles Doy D △ HE 3-3041
654 Cox Dan E ⓪ △ HE 2-3360
655 George Hugh W △ HE 2-2251
656 Watson Mack E
657 George Wm H ⓪ △ HE 8-1172
658 Helton Howard H △ HE 2-8644
659 Probst Herman F ⓪ △ HE 3-3485
660 Ramsey Harry E ⓪ △ HE 3-0012
Wilkinson intersects
700 Bolton Fred
701 Edge Mamie L Mrs ⓪ △ HE 3-4890
702 Robison Johnnie C Mrs ⓪ △ HE 3-3704
703 Brill Amanda P Mrs ⓪ △ HE 3-1325
704 Doolittle Robt E ⓪ △ HE 2-3903
705 Phillis Don G ⓪ △ HE 8-5972
706 DeVine Clifton C ⓪ △ HE 2-5109
707 Red Ben J △ HE 2-6902
rear Dickinson Herbert C
708 Haig John O ⓪ △ HE 2-4913
709 Soden Mamie G Mrs ⓪ △ HE 2-6342
710 Vacant
S Scott intersects
750 Steiner Clarence H △ HE 8-9651
751 Moore Roy C ⓪ △ HE 3-1994
753 Hurst Theophilus H ⓪ △ HE 3-7450
Nelson Howard H
754 McConnell Francis H ⓪ △ HE 2-7710
755 Davis John W ⓪ △ HE 3-0394
757 Praytor Geo T ⓪ △ HE 2-4065
Washington av intersects
804 Imms Mattie V Mrs ⓪ △ HE 2-4554
806 Thorne Harry A ⓪ △ HE 3-4858
808 Caraway Willie D ⓪ △ HE 2-9987
809 Nelson Jesse E jr ⓪ △ HE 3-4913
810 Benjamin Dorothy F Mrs ⓪
Waller Wm A △ HE 2-4729
Crult Ely C carp △ HE 2-1198
811 Merrill Wm R △ HE 3-7726
812 Jemison Danl L ⓪ △ HE 3-2905
813 Wright Wm W △ HE 3-7203
S Broad intersects

107
SOUTH DRIVE—From 2408 Cedar Crescent east, 4 southeast of Cedar Point rd
1451 Douglas Jesse E

66
SOUTHERN (Chickasaw) — From Railroad north, 1 west of Gulf
1 Chastain Pearl H Mrs nurse △ GL 2-9572
2 McDowell Adolphus
3 Hobbie Jas L ⓪ △ GL 6-7850
4 Curtis Jas C jr ⓪ △ GL 2-9731
5 Vacant
6 McKee Leonard
7 Walton Royce W △ GL 2-9664
8 Bailey Chas P ⓪ △ GL 2-0970
9 Sawyer Harvard T ⓪ △ GL 6-8531
10 Murphy A B △ GL 2-3978
11 Ballard Jake ⓪ △ GL 6-8644
12 Harbin Ruth B Mrs △ GL 2-1187
13 Ferguson Jadie E ⓪ △ GL 6-7741
14 Hink Clarence A △ GL 6-7877
Canal intersects
15 Aaron Thos W
16 Mitchell Clavin △ GL 7-3109
16½ Palmer Vernie H ⓪ △ GL 2-9029
Viaduct rd intersects
17 Setser Eggleston A ⓪ △ GL 6-6954
18 Bryant Alton R ⓪ △ GL 6-8722
19 Hodge Manford L △ GL 6-8527
McWhirter Randall F
20 Hadley John W ⓪ △ GL 6-8101

Imperial LAUNDRY
REMEMBER YOUNG FROM A RIBBON TO A SHIRT
S.E. cor. State
PHONE
HEmlock 2-4571

ONE ACCOUNT AT SOKOL'S FURNISHES THE HOME and CLOTHES THE FAMILY
FURNITURE — CLOTHING — APPLIANCES
MOBILE STORE: 59 Dauphin St. Tel. HEmlock 3-8453
PRICHARD STORE: 81 N. Wilson St. Tel. GLendale 6-8436

JOHNSON CHEVROLET, INC.
CHEVROLET
SALES SERVICE
NEW and USED CARS and TRUCKS
TWO LOCATIONS
501-11 St. Joseph Tel. HEmlock 2-4621
762 Holcombe Ave. Tel. GReenwood 7-5274
CHEVROLET

TP	Adjoining	Source
-	✓	R. L. Polk Co.

SOUTHERN ST 1957

ROCHE HOME EQUIPMENT CO., Inc.
Furniture — Westinghouse Refrigerators — Ranges — Laundry Equipment
Youngstown Kitchens — Westinghouse and Zenith Radios — Television
301 Dauphin Cor. Jackson St. RUGS CARPETS Phone HEmlock 2-5544

AUTOMOBILE LOANS AND FINANCING
"A Mobile Institution for Over 30 Years"
FIDELITY SECURITIES CORPORATION
355 St. Louis St. Automobile — Furniture — Signature Loans Dial HEmlock 2-6695

SOUTHERN (Chic)—Contd
21 Campbell Marshall L ⓪ △ GL 6-7281
22 Dowdle W Coyt ⓪ △ GL 6-8250
23 Jones Rollo G ⓪ △ GL 6-7883
24 McCormick Joseph F ⓪ △ GL 2-0423
25 Mitchell Jos A △ GL 6-0608
Davis Willard B ⓪
26 Rotch Floy R △ GL 6-6493
27 Thornley Woodrow ⓪ △ GL 6-8193
28 Mims Parnell ⓪ △ GL 7-1879
29 Willis Albert F △ GL 6-7108
30 Raybon Roy E △ GL 2-1035
Price John P
31 Hougesen Harry J ⓪ △ GL 6-8659
31½ Stewart Fred

15
SOUTHERN DRAIN—From New Jersey at 700 S Dearborn northwest
651 Foster Raymond ⓪ △ HE 8-1211
653 White Walter
Wilkinson intersects

98
SOUTH ROAD—From East rd west, 5 south of Cottage Hill rd
Byrd Ross L
Ogg Francis ⓪
Creamer Leonard A ⓪

66
SOUTHWEST BOULEVARD (Chickasaw)—From Craft hwy west and southwest, 2 north of Yeend av
101 Apartments
A Conn Clarence W △ HE 8-9296
B Vacant
C Vacant
D Johnson Harvey W △ HE 3-5768
Street continued
197 Semler Frank E ⓪ △ HE 3-0510
Garden la begins
201 Under constn
208 Newburn H D ⓪ △ HE 2-0062
Court intersects
Lee intersects
300 Eggerton Hugh R ⓪ △ HE 3-8246
301 Davidson Geo G ⓪ △ HE 3-4669
304 Williams Vornado △ HE 8-2666
305 Godwin Venolia P Mrs ⓪
△ HE 2-5060
SW 4th intersects
400 Ellis Orous L △ HE 3-6312
401 Holcombe Roland L ⓪ △ HE 8-5500
404 Gaston Albert S ⓪ △ HE 2-0340
405 Easum John H ⓪ △ HE 3-7818
SW 5th intersects
500 Healy Edgar O ⓪ △ HE 2-4733
501 Broadus Geo O ⓪ △ HE 2-1455
504 Torres John ⓪ △ HE 2-5725
505 Forko Chas jr ⓪ △ HE 2-8345
SW 6th intersects
600 Griffith Justin G ⓪ △ HE 3-6315
601 Jensen Ursula F Mrs ⓪ △ HE 2-1345
604 Alexander A Frank ⓪ △ HE 3-3817
605 Hover Fred B ⓪ △ HE 2-6939
606 Purifoy Raymond R △ HE 2-4701
SW 7th intersects
701 Burnett Glover E ⓪ △ HE 3-5691

72
SPANISH DRIVE (Gulf Homes) — From 2d av north, 1 west of 8th
1 Fountain Emily Mrs
2 Henderson J Q
3 Vacant
4 Pickle Martha E Mrs
6 Barlow Cath Mrs △ GL 7-3257
7 Reeves Alfred
8 Williamson C W △ GL 7-1814
9 Odom Inez Mrs
W Bienville dr intersects

60
SPRING—From 2500 Osage north
611 Sheppard Thos D ⓪
612 Elder Jas S jr boat bldr △ GL 2-2462
Dubose intersects

94
SPRING BANK ROAD — From 57 S Mc Gregor av east
17 Noland Geo K ⓪ △ GR 9-4934

95
SPRINGDALE RD—From Delmar la east and west, 3 n of Seabreeze rd

98
SPRING DRIVE—From end of East rd east, 6 south of Cottage Hill rd
Downey Ray S ⓪ △ GR 9-4063
Few Frank F ⓪ △ GR 9-5258

54
SPRING HILL—A residential section west of Mobile, north and south from Old Shell rd, bey Noel av and Neal

24
SPRING HILL AVENUE—From 658 Dauphin west and northwest bey city limits
660 Tice Radio & TV Center
△ HE 2-5276
664 Nick-Klip Elec Co contr △ HE 2-8412
666 Kelly Coffee & Tea Co △ HE 2-4916
668 Brown Louis B
670 Hill's Refgr Serv Inc △ HE 2-8628
672-74 Central Cafe △ HE 3-3136
Crolich Peter V ⓪ △ HE 3-3136
N Washington av intersects
701-07 Schaeffer Lincoln-Mercury Inc
709-11 Buerger Seed Co △ HE 2-2034
N Scott intersects
S Francis intersects
Ryan Park
N Bayou intersects
StMichael ends
800 StJoseph's Cath Ch △ HE 2-4218
801 Central Gulf Serv Sta △ HE 3-9362
805 Bailey Jas N △ HE 8-4200
Lewis Rose L Mrs
807 Danner John J ⓪ △ HE 3-0782
Bekurs Wm M Hon (ofc)
808 Burleigh Joseph T Rev △ HE 2-4218
809 Ortman Anna F Mrs ⓪ △ HE 2-3043
Grace Ernest S
Remter Bennie A △ HE 2-5416
811 Betbeze Ethel C Mrs ⓪
813 Hammond & Woods archts △ HE 8-3621
N Jefferson begins
851 Ellis Clovis R ⓪ △ HE 2-6320
852 Standard Oil Co (br) gas sta
△ HE 2-9239
853 Anderson Grace F ⓪ chiropractor
△ HE 2-5783
855 Zepernick Ella R Mrs ⓪ △ HE 3-7219
859 Pearce Motor & Equip Co (side)
StLouis intersects
28
N Broad intersects
903 Bogue Mary A Mrs ⓪ △ HE 2-5176
905 Yarbrough Harry L ⓪ △ HE 2-2893
907-11 White Swan Lndry & Dry Cln Co Inc △ HE 3-3641
StAnthony ends
950 Gould Marshall △ HE 3-2140
951 Trimmers Terml Inc △ HE 3-7019
952 Fowler Alice ⓪ △ HE 2-2858
Fowler's Miss Primary Sch
953 Allen Othema L △ HE 8-5367
O'Hara Thos ⓪
955 Independent Roofing & Contracting Co Inc △ HE 3-1571
Boyd Mell
955½ Little House Cafe △ HE 3-9220
Warner Bill J ⓪
956 Lawler Minnie T ⓪ △ HE 2-6371
957-59 **Carpenters Union Bldg**
Palmer & Baker Inc consulting engs
△ HE 2-0511
Sou Labys Inc material testing
△ HE 3-1031
Carpenters Dist Council of Mobile (AFofL) △ HE 3-5353
Carpenters Local 89 (AFofL)
△ HE 3-5353
Street continued
963 Acker E Jeannette ⓪ △ HE 3-3178
965 Schettler Edw L △ HE 2-0516
967 Ewton Albion H △ HE 8-1786
969 Moore Vet Hosp △ HE 3-2747
970 Mobile City Lines Inc city bus trans
△ HE 3-3761
Transit Casualty Co △ HE 3-3761
Natl City Truck Rental Co △ HE 3-3918
971 Jones W Horace △ HE 3-9682
Reliable Plmb & Htg △ HE 2-3291
rear Vacant
971½ Little Miss Grill restr
1001 Steber Fidells I Mrs ⓪ △ HE 3-8573
1003 Bates Harry T dentist △ HE 8-1953
1004 Cox Eguenia M Mrs ⓪ △ HE 2-3181
1005 Pedneau ins agts △ HE 2-8189
A & L Investment Corp △ HE 2-8189
1005a Pedneau Eug J ⓪ △ HE 2-8189
1005b Golden Gaynell Mrs
1005c Vacant
1006 Ross Psychic Studio palmistry
1007 Diamond Roofing & Sht Mtl Wks
△ HE 2-4461
1008-50 Johnson Chevrolet Inc (used car lot)
1011-13 Cochran's Snack Shop △ HE 3-9130
Pine intersects
1051 Sou Oil Stores Inc gas sta
△ HE 2-9529
1052 Ward Dolger A ⓪ △ HE 2-4044
1054 Simmons J D △ HE 3-7440
1055 Vacant
1056 James Benj L
1058 Palmer Wm W △ HE 3-4437
1060 White Way Tavern beer △ HE 2-9885
1060½ Vacant
1065 Croom & Matzenger Inc real est
△ HE 2-7784
1067 Addressograph Sls Agcy △ HE 8-2586
Multigraph Sls Agcy △ HE 8-2586
1069 Akridge Theo E ⓪ △ HE 2-1391
1071 Akridge Pharm △ HE 2-9838
1100 McDonald Bros Tire Serv △ HE 2-4211
1101 Met-L-Vent Awning Co △ HE 2-4639
P & R Paint Distrs Inc △ HE 2-4639
1101½ Vacant
1103 Westbrook Jas H
Leek Ralph H jr △ HE 8-1287
1103½ Addressograph Sls Agcy whse
1104 Met-L-Vent Awning Co whse
1105 Avera Mary Mrs ⓪ △ HE 3-5559
1107 Orr Annie M Mrs ⓪ △ HE 2-3464
1108 Constn Equip Co contrs sups
△ HE 8-4681
1109 Pargon Clns △ HE 3-5634
1111 Goubil Gustave G ⓪ △ HE 8-3042
Bear Gardens ice cream △ HE 8-4633
1112 Connell G E Mtrs used cars
△ HE 3-8365
1114 Crystal Ice Co (br)
1115 Imperial Sanitary Lndry & Dry Cln Co (br) △ HE 2-5925
Saunders E E & Co frozen foods
△ HE 8-9842
1116-18 Quinlivan Specialty Co hsehold appliances △ HE 3-2685
1117 Bear Vending Co mfrs
Bear Vending Co Inc ice cream
△ HE 3-1519
1119 Allstate Ins Co △ HE 2-7733
Kennedy begins
1150 Pak-A-Sak Service Store No 2 gro
△ HE 2-8234
1151 City Recreation Center △ HE 3-9422
1153 Jaynes Chiropractic Clinic △ HE 8-4501
1155 Davis Chas S phys △ HE 3-4719
Cunningham & Montiel accts
△ HE 2-7609
1159 Jerome Shepard phys △ HE 2-7453
Foster Wm A dentist △ HE 8-4447
Cowden Robt W phys △ HE 2-8398
1160 Athey Jim Mtrs used cars
△ HE 8-9739
Herndon av ends
1200 Semmes Raphael Elementary Sch
△ HE 2-0489
1201 Clarke Norborne R jr phys △ HE 2-1815
Partridge Clarence V phys △ HE 2-1815
1203 Vacant
1204 Victory Cln Co △ HE 2-8895
1205 Gilmore Ann Mrs △ HE 8-4259
1207 Dolan Chas C ⓪ △ HE 3-8753
1251 Crumrine Mary Mrs ⓪ △ HE 3-4646
1252 Mobile Infirmary △ HE 8-2531
Mobile Infirmary School of Nursing
△ HE 2-2982
United Cerebral Palsy of Mobile Inc
△ HE 8-2137
Beacon of Hope Clinic (cerebral palsy) △ HE 8-2137
Goodwill Industires △ HE 3-9575
Alacrafts (Ala Soc for Crippled Children) novelty mfrs △ HE 3-6183

STAPLES-PAKE-GRIFFIN
INSURANCE — LEASES—REAL ESTATE
100 N. Royal Street Telephone HEmlock 3-3745

HEMPSTEAD OIL & STORAGE CO., INC.
FURNACE AND DIESEL FUELS
DIESEL BUNKERS
S. Water Foot of Elmira St.
RPM DELO
MOTOR OILS
P. O. Box 1174
VEEDOL LION OILS
GASOLINE
Dial HEmlock 2-4581

TP	Adjoining	Source
-	✓	R. L. Polk Co.

SOUTHERN ST 1957

RILEY-STUART SUPPLY CO., INC.
BUILDING MATERIALS—HARDWARE—SASH—DOORS—PAINTS
VIRGINIA AT CONCEPTION TEL. HEmlock 3-7465

SLIGO—Contd
1704 Miles Eloise C Mrs ⓞ △ GR 7-6423
Portor Roy trucking
1705 Jones Willie L
1705½ Feagin Ardes
1707 Booth Nicky
Rotterdam intersects
1756 Hatcher Willie ⓞ △ GR 8-8332
1757 Isom Booker T ⓞ
1757½ Davis Edwina Mrs
1758 Kidd Hannah M Mrs ⓞ
1759 Williams Saml
1760 Shaw Sherman ⓞ
1762 Vacant
Amsterdam intersects

11
SLIP EASY ALLEY—From Dean al south to 152 Delaware
721 Floyd Willie
721½ Johnson Richd
724 Goode Chas H
724½ Cooley Willie
786 Burroughs Jos
786½ Washington Geo jr
Delaware intersects

74
SMILEY LANE (Whistler) — From 1008 Caledonia, 2 northeast of Williams
301 Washington Thos jr ⓞ
303 Lawton Jos ⓞ

52
SMITH — From Spring Hill av north to Moffat rd, 1 east of Erwin
301 Vacant
305 Harris Jas ⓞ
307 King Bertha R ⓞ
308 Green Florita H Mrs ⓞ △ GR 7-6448
309 King Susanna M Mrs ⓞ △ GA 6-9318
310 Dorsey Harvey ⓞ △ GR 7-3577
310½ Dorsey Garfield
311 Thomas Marguerite G Mrs ⓞ
312 Arnold Maurice ⓞ
313 Henderson Jas ⓞ
rear Holloway Jesse L
313½ Henderson Mary S Mrs confr △ GR 7-6128
314 McCarty John △ GA 6-9710
316 Hawthorne Ida M Mrs
317 Green Robt jr ⓞ △ GA 6-9759
318 Hawthorne Preston ⓞ
319 Brewer Olivia B Mrs ⓞ △ GR 7-6138
321 Tolbert Jas ⓞ △ GR 7-6030
322 King Schreiner L ⓞ △ GR 7-3185
323 James Maxine A Mrs
324 Vacant
325 Williams Violet Mrs ⓞ
327 McCrary Lorene N Mrs ⓞ
328 Taylor Calvin ⓞ △ GR 7-6653
329 Noble Christine B Mrs
Boykin Jesse C
330 Swindle Louis ⓞ
331 Harris Roxie L Mrs ⓞ
332 Taylor Bessemer ⓞ
333 Milligan Emanuel ⓞ △ GR 7-3761
334 Adams Geo W
335 Housekeet John jr

2
SMITH ALLEY — From N Commerce west to N Royal, 1 north of StLouis
N Water intersects
N Royal intersects

109
SMITH AV—From Bay Front rd west, 1 south of Hannon rd
Barnes Malcolm ⓞ △ HE 2-3406
McGaw Wm V ⓞ
Arnett John R ⓞ △ E 3-7978
Wiggins Leon R ⓞ △ HE 3-9676
Crenshaw Percy ⓞ △ HE 3-9676
Allen Buck ⓞ △ HE 8-3173
Anderson Chas J ⓞ

98
SMITHS LANE—From Demetropolis rd west, south of Cottage Hill rd
Smith Steph A ⓞ △ GA 6-0961
Smith Steph A jr ⓞ
Creel Jas C
Smith Robt J

108
SONIA COURT — From Staples rd south, 1 west of Cedar Point rd
Crult Jerry ⓞ
Darnley Jas H ⓞ
Murphy Warren R ⓞ △ HE 2-8964
Mouchett Henry H ⓞ △ HE 8-4218
Hargrove H L
White Don M ⓞ
Blankenship M A

58
SORTORI LANE — From dead end west of Robinson east, 1 south of StCharles av
Robinson ends
Stone intersects

85
SOUTH — From 2000 Dauphin south, 1 west of VanHeuval
10 Morgan Asa S ⓞ
11 Gaines M Viola ⓞ △ GA 6-4898
12 McKinney Wallace R jr ⓞ △ GA 6-1738
13 Robertson Wm C ⓞ △ GA 6-1689
14 Couch Pearl M Mrs ⓞ △ GR 7-0530
15 Vacant
16 Stark Sil V jr △ GR 9-4175
17 Locke HenryG ⓞ △ GA 6-4007
18 Redwood Richd B ⓞ △ GA 6-6615
19 Vacant
20 Driver Hazel D ⓞ △ GA 6-6787
21 Richardson Willie △ GR 7-3912
23 Vacant
23½ Hill Aubrey W jr △ GR 9-5802
24 Brock Paul W △ GR 7-0476
25 Vacant
My la begins
High School av begins (not open)
26 Blasingame Grace Mrs △ GR 6-5738
28 Vacant
108 Vacant
110 Gates Roy L △ GA 6-6677
112 Aldridge Caroline M Mrs ⓞ △ △ GR 7-4261
114 Hart Wm D Rev ⓞ △ GR 8-8162
118 Allenback Louis F ⓞ △ GA 6-3168
rear Vacant
122 Austin Alice B Mrs ⓞ △ GR 7-6707
124 Dobbs Clarence E ⓞ △ GA 6-5339
128 Martin Thos T ⓞ △ GA 6-6889

83
Emogene begins
150 Dawson Mary A Mrs ⓞ △ GA 6-6074
152 Durant Pelham jr ⓞ △ GA 6-4563
156 Turner Russell A ⓞ △ GA 6-4357
160 Shelton Chas H ⓞ △ GA 6-5926
162 Pesch Anthony W ⓞ △ GA 6-5270
164 Kearns Numa F ⓞ △ GR 7-5809
166 Trawick Thos L ⓞ △ GA 6-3885
168 Karcher Wm E jr ⓞ △ GA 6-6441
Clearmont intersects
180 Bear Jos C ⓞ △ GA 6-7809
181 Rumpanos Gus N ⓞ △ GA 6-1613
182 Williams Mena Mrs ⓞ △ GR 7-7097
183 Harris Iva R Mrs ⓞ △ GR 7-1873
185 Simpson Geo D ⓞ △ GA 6-0447
186 O'Neill John M jr ⓞ △ GA 6-7076
188 Wheeler Fredk G ⓞ △ GA 6-7923
191 Finlayson John P ⓞ △ GA 6-3457
Hunter av intersects

54
SOUTH AVENUE — From Eden av west, 1 south of Zimlich av
3256 Parrish Garland ⓞ
Rose av begins
Hill av begins
Hill Side la begins

13
SOUTH CAROLINA—From 924 S Hamilton west to S Broad
401 Pan-Am Sou Corp oils △ HE 2-3613
S Lawrence intersects
500 Stowe Annie L △ HE 2-5025
501 Hynde Matt ⓞ
502 O'Brien Marie △ HE 3-1397
503 Stewart Jas D ⓞ
504 Pownall J Leonard △ HE 3-8663
505 Hall Wm M △ HE 3-2153
506 Redmon Grady C △ HE 2-1278
507 Holloway Jos C △ HE 8-1034
508 Ladiner Lawrence E
510 Sketoe Geo L △ HE 3-4148
512 Boyes Thelma C Mrs △ HE 2-5996
S Cedar intersects
559 McConnell Jos E ⓞ △ HE 2-7132
S Warren intersects
600 Coleman Jesse L
601 Stiell Geo T ⓞ △ HE 3-8791
602 Reeves Warren ⓞ
603 Gregg Jas G ⓞ
604 Coleman Henry J ⓞ △ HE 8-3126
606 Hunter Charlie E ⓞ △ HE 3-1850
607 Hurt Wm
608 Broadus Cecelia G Mrs ⓞ △ HE 2-7370
609 Ben's Gro & Variety Store △ HE 2-9292
610 Saffron Walter C
S Dearborn intersects
650 Wade John C
651 Pressley Pinkney E △ HE 8-4890
652 Lancaster Darl F △ HE 2-2229
653 Nobles Doy D △ HE 3-3041
654 Cox Dan E ⓞ △ HE 2-3360
655 George Hugh W △ HE 2-2251
656 Watson Mack E
657 George Wm H ⓞ △ HE 8-1172
658 Helton Howard H △ HE 2-8644
659 Probst Herman F ⓞ △ HE 3-3485
660 Ramsey Harry E ⓞ △ HE 3-0012
Wilkinson intersects
700 Bolton Fred
701 Edge Mamie L Mrs ⓞ △ HE 3-4890
702 Robison Johnnie C Mrs ⓞ △ HE 3-3704
703 Brill Amanda P Mrs ⓞ △ HE 3-1325
704 Doolittle Robt E ⓞ △ HE 2-3903
705 Phillis Don G ⓞ △ HE 8-5972
706 DeVine Clifton C ⓞ △ HE 2-5109
707 Red Ben J △ HE 2-6902
rear Dickinson Herbert C
708 Haig John O ⓞ △ HE 2-4913
709 Soden Mamie G Mrs ⓞ △ HE 2-6342
710 Vacant
S Scott intersects
750 Steiner Clarence H △ HE 8-9651
751 Moore Roy C ⓞ △ HE 3-1994
753 Hurst Theophilus H ⓞ △ HE 3-7450
Nelson Howard H
754 McConnell Francis H ⓞ △ HE 2-7710
755 Davis John W ⓞ △ HE 3-0394
757 Praytor Geo T ⓞ △ HE 2-4065
Washington av intersects
804 Imms Mattie V Mrs ⓞ △ HE 2-4554
806 Thorne Harry A ⓞ △ HE 3-4858
808 Caraway Willie D ⓞ △ HE 2-9987
809 Nelson Jesse E jr ⓞ △ HE 3-4913
810 Benjamin Dorothy F Mrs ⓞ
Waller Wm A △ HE 2-4729
Crult Ely C carp △ HE 2-1198
811 Merrill Wm R △ HE 3-7726
812 Jemison Danl L ⓞ △ HE 3-2905
813 Wright Wm W △ HE 3-7203
S Broad intersects

107
SOUTH DRIVE—From 2408 Cedar Crescent east, 4 southeast of Cedar Point rd
1451 Douglas Jesse E

66
SOUTHERN (Chickasaw) — From Railroad north, 1 west of Gulf
1 Chastain Pearl H Mrs nurse △ GL 2-9572
2 McDowell Adolphus
3 Hobbie Jas L ⓞ △ GL 6-7850
4 Curtis Jas C jr ⓞ △ GL 2-9731
5 Vacant
6 McKee Leonard
7 Walton Royce W △ GL 2-9664
8 Bailey Chas P ⓞ △ GL 2-0970
9 Sawyer Harvard T ⓞ △ GL 6-8531
10 Murphy A B △ GL 2-3978
11 Ballard Jake ⓞ △ GL 6-8644
12 Harbin Ruth B Mrs △ GL 2-1187
13 Ferguson Jadie E ⓞ △ GL 6-7741
14 Hink Clarence A △ GL 6-7877
Canal intersects
15 Aaron Thos W
16 Mitchell Clavin △ GL 7-3109
16½ Palmer Vernie H ⓞ △ GL 2-9029
Viaduct rd intersects
17 Setser Eggleston A ⓞ △ GL 6-6954
18 Bryant Alton R ⓞ △ GL 6-8722
19 Hodge Manford L △ GL 6-8527
McWhirter Randall F
20 Hadley John W ⓞ △ GL 6-8101

Imperial LAUNDRY
REMEMBER YOUNG FROM A RIBBON TO A SHIRT
S.E. cor. State
PHONE
HEmlock 2-4571

ONE ACCOUNT AT SOKOL'S FURNISHES THE HOME and CLOTHES THE FAMILY
FURNITURE — CLOTHING — APPLIANCES
MOBILE STORE: 59 Dauphin St. Tel. HEmlock 3-8453
PRICHARD STORE: 81 N. Wilson St. Tel. GLendale 6-8436

JOHNSON CHEVROLET, INC.
CHEVROLET
SALES SERVICE
NEW and USED CARS and TRUCKS
TWO LOCATIONS
501-11 St. Joseph Tel. HEmlock 2-4621
762 Holcombe Ave. Tel. GReenwood 7-5274
CHEVROLET

CANAL ST 1951

CANAL—Contd
608 Todd Consuelo (c)
Austin James (c)
609 Stallworth Thos B (c) ⓪
610△Canal St Inn (c) beer
611 Washington Hannah L Mrs (c) ⊙
613△Gay's Sundries
rear△Sewell Willie (c)
—S Dearborn intersects
650 Robinson Patience Mrs (c)
△Bar-B-Q Pit The restr
653△Cole Robt (c) ⓪
655 Page Alberta M Mrs (c) ⊙
—Eslava intersects
658 Atkins Minnie S Mrs (c)

25
—S Washington av intersects
705 Norwood Columbus N ⓪
707△Pettaway Woodie (c) ⊙
708 Graves Robt (c) ⓪
708½ Vacant
709 Crum Frank (c)
711 Banks Lelia M Mrs (c) ⊙
713 Spencer Robt (c)
715△Street Robt (c) ⓪
—S Scott intersects
750 Henry Robt (c)
751△Jenkins Saml Y (c) ⊙
752 Mixon Nathl (c)
754 Richardson James (c)
755 Richardson Vernon (c)
757△Smith Burrell (c) ⓪
759△King Thos jr (c) ⊙
761△Fredericks Benj (c)
—S Bayou intersects
801 Byrant Riley (c)
803 Savage Lean Mrs (c)
805 House Rebecca A Mrs (c)
807 McBride Mary J Mrs (c)
813△Murphy Ernest
815△Stokke Sverre M
817△Martin Curtis
819△Johnson Jos J
—Monroe intersects
—S Jefferson intersects
852△Gorman Lula B Mrs
853△Barter Percy G ⓪
855-57 Seven-Up Btlg Co (side ent)
856△Wilson Clara B Mrs ⊙
856△Parker Jack C

75
(Not open between S Broad and Houston)
1800△Oliver John B ⓪
1840△Baggett Hillery H ⊙
1842△Bailey Hazel J ⓪
1844△Brunson Ramson J ⊙
1845△Adams Edw G ⓪
1846△Lane Howard W ⊙
1848△Anderson Robt H ⓪
1850△Wooldridge Harry H ⊙
1851△Wynne Louis L ⓪
1853△Walton Dowell T ⊙
1854△Dixon H Monroe ⓪
1855△Gordon Harry A ⊙
1857△Steber LeRoy V ⓪
1859△Fisher Lloyd A ⊙
1861△Church Dan F ⓪
—Rickarby intersects
1905△Crane Arosta W ⊙
1907△Lewis Geo W ⓪
— Cherokee intersects
1956△Toliver Clarence E ⊙
1957△Eley Edwin F
1958△Henderson Frank S jr ⓪
1959△Dennis Virgil M ⊙
1960△Boone Gordon D ⓪
rear△Weston Rachael L Mrs nurse
1961△Hartman Ethel F Mrs ⊙
—Ruth begins
1962△Lehman Benj R
rear Vacant
1963△Moran Onie B Mrs ⓪
1965△Brandwein Saml C ⊙
—Fulton rd intersects

66
CANAL (Chickasaw)—From Gulf east 1 block, 4 north of Railroad
1 Branch Wayne W ⊙
2△Blackburn W Harrison ⓪
3△Flournoy Q P ⊙
6 Callen Paul C ⓪
9 Dison Burnice R ⊙
10△McWhirter Manley H ⓪
13△Basset Thos Z ⊙
14 Middlebrooks Wm C ⊙
15 Howell Herman ⓪
16△Willis Doyle F ⊙

62
CANAL (Toulminville) — From Prichard la north, 3 west of StStephen's rd
es1n△Bendolph Cornelius (c)
2551 Johnson Georgiana Mrs (c)
es2n Petaway Wm (c)
2452 Sims Abr (c) ⓪
es3n Glover Amos L (c)
ws3n Pettaway Peter (c) ⊙
es4n Green Richd C (c)
ws4n Gulley Percy L (c) ⓪
es59 McLain Roxie S Mrs (c)
ws5n Young Geo (c) ⊙
ws6n Brown Floyd (c)
ws7n Purifoy Wilson (c) ⊙
ws8n Hope O K (c) ⓪
ws9n McCaskey Wm (c) ⊙
ws10 Foster Willie L Mrs (c) ⓪
—Chastang intersects
ws1n Jackson Frank (c) ⊙
ws2n Snead Louis (c) ⓪
—Legget begins
es1n Andrews Stillwell (c) ⊙
ws1n△Legget Perry (c) ⊙
es2n Under construction
ws2n Sterling Emma J Mrs (c)
ws3n Under construction
—Hogan's la intersects
es1n Holt Amos (c) ⓪
ws1n McCants Richd (c) ⊙
—Magnolia ends
es1n Walton Lousadie H Mrs (c) ⊙
es2n Eaton Willis (c) ⓪
es4n Danzy Arzie (c) ⊙
—Sally ends
—GM&ORR crosses

56
CANAL DRIVE (Crichton)—From Northeast Drive south east to Fennell to northeast of Shell

63
CANARY DRIVE—From 1812 E Cardinal dr southwest to 1837 E Cardinal dr
1452△Terry Claude B
1454△Anderson Inez L Mrs
Anderson Alma I notary
1455 Lynn Dewey O
1456△Silvernail Jesse L
1457△Fowler Victor M
1458△Lewis Raymond T
1459△Melton Wm W
1460 Whitehurst Clarence
1461△Coleman Perry O
1462△Slay Ozier D
1464△Johnston Tierce A
1466△DeMouy Emmett L
1468△Harris Lynn E
1470△Straton Earl K
1472△Ford Greene F

70
CARABAST (Prichard) — North from Meaher av, 5 east of Craft hwy

63
CARDINAL DRIVE E—From 1502 Eagle dr southwest, in semi-circle to 2001 Eagle dr
ws1s Thomas James Place Playground
1750△Mobile Housing Bd (rental ofc)
1752 Thomas James Place Community Center
—Raven dr intersects
1802△Loeffler Melvin J
1803 Plude Larry E
1805 Vacant
1807△Copeland Billy W
—Albatross dr begins
1808△Blackley Willis H
1809△Barnes Coral Mrs
1810△Hardesty Jack N
1811 Fleming Aden C
1812△Moore James J
—Canary dr begins
1813△Brown Walter E
1815△Pringle Robt E jr
1817△Walters Ransom L
1818 Mlynarczyk Joseph E
1819△Cobb Buren J
1820△Dahlhoff Sigmund W
1821△McLeod Harold L
1822△Baker Marion V
1823△Parrott Walter J
1825△Owens Clarence T
1827△Bridges Frank R
1829△Branch James E
1831△Smithey Emmett D
1833 McFarland Carlton
1835△Redd Richd J
1837△Kelly Owey D
—Albatross dr ends
—Bobolink dr begins
1850 George Paul J
1851△Russell Jas T
1852 Love Robt M
1853△Hamby Robt E
1854△Burgess Geo C
1855 Garrett Geo P
1856 Githens Val E
1857△Stowe Wm A
1858△Miller Elna E Mrs
1859△Hudson Rufus
1860△Webster Danl E
1861△Sharpe Lillie J Mrs
1862△Cooper Thos J
1863△Kennedy James P
—Emu dr begins
1864 Purdum Louise C Mrs
1865 Warren Dorothy L Mrs
1866△Touchstone Jas A
1867△Neal Robt E
1868△McClellan Mac A
1869△Freeman Wm B
1870 Waters Boman B
1872△Hollingsworth Ray
1871△Nipper John E
1873△Rogers Wm C
1875△Griffin Ralph M
—Flamingo dr begins
—Bobolink dr ends
1902△Richards Frank
1902 Hernandez Joe
1905 Clark Geo M
1906△Castro Jose R
1907△Parker Allen
1908△Strickland Albert W
1909△Gevedin Claud T
1910△Studdard John D II
1911△Thompson John D
1913 Woodham Brannon D
—Flamingo dr ends
—Heron dr begins
1914 Kemp Archie A
1916△Frederick Vosso W
1918△Moore John T
1919 Landreth Wm D
1920△Cutts C A
1921△Wilson Homer P
—Goldfinch dr begins
1922△Suttle Lela P Mrs
1923△Hunter Joel R
1924△Ball Amos H
1925△Downey Cecil I
1926△Robinson Forrest
1927△Culp Albert
1928△Barrow Henry G
1929 Nelson Percy A
—Heron dr ends
1950△Wood Chas W
1951 Phillips Frank J
1953 Vacant
1954△Boggs Glenn D

TP	Adjoining	Source
-	✓	R. L. Polk Co., Publishers

GOULD ST 1951

GORGAS—Contd
759ΔSizemore Thos T ⓪
760ΔChattey Paul ⓪
761ΔTate Lee H
rearΔWilkins Giles E
762ΔCarr Annie C Mrs
763ΔMcInvale Robt H ⓪
764ΔTucker King G ⓪
765ΔCruit G Leslie ⓪
765½ McNeil Lamar
766 Baas Eug D ⓪
767ΔStacey Emmett L ⓪
768ΔWheatley James H
769ΔGunthrope Arth J ⓪
770ΔWinters John H
771ΔThomas Ralph W ⓪
771½ Thomas Chas T
772ΔMcDaniel Thelma E Mrs ⓪
773ΔGilreath Saml B ⓪
774ΔWojohn Walter O ⓪
775ΔMoore John W
776ΔDudley Chas A ⓪
777ΔGilbert Cora L Mrs ⓪
778ΔLewis Edly A ⓪
780ΔCannon Dewey S ⓪
781ΔLeigh Elmer ⓪
783ΔChapman Chrestus E ⓪
798ΔMcGhee Austin L ⓪
—S Scott intersects
800ΔHoffman Chas E ⓪
801 Hollis Philip F
802ΔFredericksen Fred A
803ΔLangford Chas L ⓪
804ΔStringfellow Robt L ⓪
805ΔCranford John T ⓪
806ΔCantrell Geo W ⓪
807ΔRead Teddie F
808ΔStewart Carrol A ⓪
809ΔMelton James R ⓪
810ΔHall Clifford R ⓪
811 Winter Susie M ⓪
812ΔBryant Ethel F Mrs ⓪
813ΔPearson Chas H ⓪
814ΔHelland J Magnar ⓪
815ΔSeibert Leroy J ⓪
816ΔEstridge Jas S ⓪
817ΔKofinas Stanley ⓪

55
—S Washington av intersects
—S Broad intersects
907ΔMarcet Henry P
909ΔTrahan Preston J
910 Stewart James
911ΔEdwards John F jr

—Marine intersects
—S Broad intersects
907ΔMarcet Henry P
909ΔTrahan Preston J
910 Stewart James
911ΔEdwards John F jr
—Marine intersects
954ΔHamilton Leslie ⓪
954 Hamilton Alma M Mrs pub sten
956ΔSavage Annie C Mrs ⓪
957ΔWilkerson Jas H ⓪
958ΔDay Robt J
959 Langham Joseph F ⓪
960ΔMcMillan Roy E ⓪
rear Shephard Warren G
961 Purcell Jesse A jr ⓪
962 Bradford Bessie J Mrs ⓪
963ΔSalter Floyd A
964ΔSchwartz Chas M
965ΔSchuettner Frank L ⓪
966ΔPate Houston L
967ΔHoward Rita M Mrs ⓪
968ΔMadison Chas E (c) ⓪
969 Kruempel Robt H
970ΔFairgood Willie (c)
971 Fairgood Mary M Mrs (c) ⓪
973ΔCarleton Geo W (c) ⓪
rear Carleton Geo W jr (c)
—Gayle intersects
—(Not open between Gayle and Kelly)

53
—Kelly intersects
1151ΔSutton Allen C ⓪
1153ΔLincoln Richd J ⓪
1154 Drinkwater Leon
1155ΔWallace Robt L ⓪
1156ΔHarmon John R ⓪
1158ΔBooker Raymond L ⓪
1159 Baker Andrew J ⓪
—Ross intersects
1200ΔHarrison Herbert B ⓪
1201ΔWaltman Aubrey ⓪
1202ΔSmith Richd M ⓪
1203ΔGowey John H ⓪
1204ΔOrr Wiley ⓪
1205ΔSmith Cora Mrs ⓪
1206 Orr Julia B Mrs ⓪
1206½ Eslava Kenneth T
1207ΔLewis John W ⓪
1209ΔPosey David C jr ⓪
1210ΔSmith Barney O ⓪
1213ΔLewis Alma M Mrs ⓪
—Bascombe intersects
1251ΔJones Benj jr ⓪
1253ΔHarris Clarence M ⓪
1255 Glassner Ablion P ⓪
1256ΔSchottgen Andrew H ⓪
1257ΔO'Shea Wm L ⓪
rearΔDonaldson Courtley I
1259ΔFlake LeRoy ⓪
1261ΔHines Leonard L ⓪
—S Ann intersects

77
GOSSON — From 2000 Hall's Mill rd west to Holcombe av
2003 Elrod Frank J
Douglas Sally M Mrs
—Farnell begins
—Johnston av intersects
2054ΔRosson Eug
—Holcombe av intersects

68
GOULD (Whistler) — Northeast from Engine to Warren 1 south of Anderson
(Numbers irregular)
74 Hicks Thos A
Stewart Leo C
81ΔEdwards Service Station
ΔWhistler Cafe restr
72 Newell Wm H ⓪
70ΔEckhoff Horace A ⓪
77 Kohl Edna F Mrs ⓪
75 Finnegan Leroy J ⓪
79 Vacant
71ΔLilley Arth L ⓪
69 Saxon Mae ⓪
Whistler Fire Dept
67ΔStephens Eather A ⓪
—S Railroad ends
—G M & O intersects
—N Railroad begins
1ΔSmith Walter J ⓪
4ΔLane Chas W ⓪
3ΔSmall Evie M ⓪
5 Reaves Asa P ⓪
6ΔWicke Julius C ⓪
7ΔRodgers Lamar B ⓪
8 Vaumhauer Carrie Mrs
8½ΔJernigans gro
9ΔRevere Douglas E ⓪
rear Green John L
11 Moss Geo B
13ΔMorton James B ⓪
12ΔPowell Wm F
16ΔKilgore Simpson L ⓪
15ΔScanlan Henry G ⓪
18ΔFreeland John M ⓪
17ΔCato Luther H ⓪
20ΔKellett Wm R ⓪
rear Vacant
19ΔCato D Wilbur ⓪
22 Seabury Minnie Mrs ⓪
21ΔBaumhauer Linda L Mrs ⓪
—Culvert intersects
24 Jernigan & Collard hdw and bldg sups
53 Moses Joshua B
54ΔJernigan Thos jr ⓪
rear Duncan Morris C
57ΔCooper Quitman T ⓪
57 McCarty Henry M jr
56ΔLowry Sarah A Mrs ⓪
59ΔCleveland Chas E ⓪
58 Lewis Thos B
61 Wheeler Pearl Mrs ⓪
60 Dunn Walter T ⓪
Dunn Ruth A Mrs drsmkr
63ΔGray Henry N ⓪
ΔGray Vivian V Mrs beauty shop
62ΔAdams L Jasper ⓪
65ΔMallette Andy E ⓪
64ΔGriffin David K ⓪
—Warren intersects

GOVERNMENT — From Mobile River west beyond Pettus av, intersecting 100 S Commerce
ftΔBanana Selling Corp
ΔFruit Dispatch Co
ΔUnited Fruit Co
ΔMaritrop Trading Corp purch agts
ΔGuatemala Consulate
ΔGreen & Adkins whse
—S Front ends
—GM&ORR crosses
—S Front ends
—GM&ORR crosses
ΔL&NRRCo (pass sta)
ΔRailway Express Agcy Inc
Union News Co restr and news dlr
ΔL&NRRCo sta mstr
ΔL&NRRCo (police ofc)
ΔL&NRR (sta mstr's ofc)
ΔL&NRRCo (supt's ofc)
ΔL&NRRCo (dispr ofc)
ΔL&NRRCo (trainmstr's ofc)
ΔL&NRRCo (bge rm)
L&NRRCo (asst supt's ofc)
ΔL&NRRCo (claim agt)
L&NRRCo (police ofc)
ΔGreene & Atkins (whse)
—S Commerce intersects L&NRR Crosses
1 Hartzes Evans P restr
2ΔToledo Scale Co
6 Vacant
6½ Vacant
7-9 Scanlan's Parking Serv
8 Vacant
10-12ΔMobile Rescue Mission Inc
13ΔContinental Sou Trailways
14 Riverside Pool Room
15ΔDickerson Bonding Agcy
Broadus Cecil V notary
17ΔShamrock Cafe restr
16-18ΔNational Lunch Co restr
16½ΔOliver Mattie
—S Water intersects
50-52ΔPublic Cafe
53Δ**City Police Bldg**
ΔPolice Dept
ΔChf of Police
ΔPolice Dept (traffic div)
ΔPolice Dept (Record Div)
ΔPolice Dept (Detective Div)
ΔPolice Dept (Identification Div)
ΔPolice Dept (Communications Div)
Recorders Ct
54-56ΔMutchnick Saml genl mdse
54½ΔBrinkman Carol
58 Vacant
58½ΔBoumgardner Woodrow
60 Grodsky Harry L genl mdse
60½ΔGrodsky Harry L
62ΔPalughi Jos P restr
62½ Vacant
64 Palughi Jos P (stge)
66ΔMobile Bonding Co
68ΔAdolph's Place beer
72-74ΔPrince Isadore genl mdse
72½ Vacant

GULF ST 1951

GREEN (P)—Contd
2 Knights Johnnie L (c)
3△Hubbard Edley L (c) gro
—Front begins
4△McAllister Joseph (c)
—Main ends
5 Vacant
6 Wiggins General W (c)
7 Vacant
8 Green Cornelius E (c)
9 StMatthews AME Zion Ch (c)
—Wood la intersects
10△Williams Adell Mrs (c) ⓪ restr
11 Crisby Thos (c) ⓪
—Center intersects
12△Rikard Lee H gro
13 Smith Anza (c)
14 Chaney Eva W Mrs (c)
16 Davis Fannie Mrs (c) ⓪
17 Masley T B (c)
18(47)△Andrews Lula Mrs (c)
19 Littles Joseph (c) ⓪
21 Wise Geo L (c) ⓪
23△Green Olegra B Mrs (c) ⓪
24 Goodwin Geo (c)
25 Vacant
27 Mahappy Rose B Mrs (c) ⓪
96 Dismuths Albert (c)
97(29) Simpson Levi (c) ⓪
99 Terry Columbus L (c)
101(31) Mack Eddie (c) ⓪
103(33) Green L (c) ⓪

66
GREEN E (Ala Village) — From 330f Barbour south to S Green
904a△Wallace Uriel D
904b Gilchrist Kenneth L
904c△Kendall Bessie L Mrs
904d Alford John H
905a Davis Arth S
905b Littlepage John H
905c Willis Gene C
905d Roberts Thos R

66
GREEN S (Ala Village) — From 329b Blount west to W Green
333a△Herring Waylon B
333b Soles Henry L
333c△Gentry Clifton E jr
333d△Dickson Louis F
—E Green intersects
337a△Rogers Slater
337b△Jackson John R
338a Stephenson Emily Mrs
338b△Cook Raymond
339a Rodgers Wm M jr
339b Vacant
340a△Matthews John C
340b Skelton J T
340c Hornbeak Jas B
340d Butler Curtis W
340e —
340f△Robinson W Embry
341△Shofner Clarence E
341b△Hudson Wm E
342a△Hall G Russell
342b△Sanfratello John A
343a△Heck Wm J
343b△Williams Leslie B
345a Rudder Ruben F
345b Sheets Laverne M Mrs

66
GREEN W (Ala Village) — From 345b Green north to Barbour av
902a△Faile Willie G
902b Hocutt Calvin L
904a△Platt Edw R
904b Jennings Jas A
906a Kennedy W Arville
906b Bonner Gleny B
907a△Gibson Cecil C
907d△Maloy Basil T
907c Morgan Claude C
907d△Lassiter Lonnie H
908a Davis Mannie E
908b△Ratcliffe Jas L

64
GREEN ALLEY (Plateau) — From Bay Bridge rd north 1 west of Lee al
1△Warnsley Geo W (c)
2 Gamble Agnes C Mrs (c)
3 Caves Ethelene H Mrs (c) drsmkr
4 Moore Dennis G (c)
5△Green Clifton N (c)
6 Barnes Lordway (c)
7 Feagin Nealy (c)
8 Barnes Henry R (c)
9 Peoples D W (c)
10△Beverly Clarence (c) ⓪

64
GREEN AVENUE (Plateau) — From Cherry av north, 1 east of Garfield
—Lincoln intersects
es1n Horace Cicero (c)
es2n Watson Marshall (c)

60
GREEN'S LANE (Toulminville) — From Front west 1 block, 1 north of Madison

63A
GREENWOOD AV — From Delta south to Englewood, 3 east of Fulton rd
1300△Langley Gray ⓪
1301△Daves James B
1302△Wagster Roy C jr ⓪
1303 Crabtree Wm E ⓪
1304 Handley Redge
1305 Vacant
1306△Bagwell Wm C ⓪
1307△Almond John D ⓪
1308△Parr Earl W ⓪
1309△Crigler Harry Y ⓪
1310△Marcle Henry H ⓪
1311△Abel Floyd S ⓪
1312 Vacant
1313△Tomberlin Terry G ⓪
1314△Lowing Chas R ⓪
1315△Christoff Roy J ⓪
1350△Battiste Luther E ⓪
1351△Crigler Walter L ⓪
1352△Stogdale Paul D
1353 Ralph John H
1354△Tomberlin Cook E jr ⓪
1355△Tunnell Wm N ⓪
1356△White John P ⓪
1357△McDonald Jas A ⓪
1358△Kirk Carl B ⓪
1359△Benson J W ⓪
1361△Faulkenberry Claude E ⓪
1401 Mills Claude
1403△Choice Roy D ⓪
1404△Midgette Maurice T ⓪
1405△Middleton Robt ⓪
1406△Kinsey Wm P ⓪
1407△Sanders Jos F ⓪
1408△Twyman Joseph H jr ⓪
1409△Searcy Thos S
1410 Miller Chas A ⓪
1411△Sullivan Thos W ⓪
1412△Bullock James E ⓪
1413△Bosarge Philip D ⓪
1414△Farnell Bernard O ⓪
Farnell Plmb & Heating Co
1415△Jones Dwight O ⓪
—Englewood intersects

54A
GREENWOOD LANE (Country Club Village) — West from W Village cir, 2 north of Old Shell rd
342△Abbott Gardner B ⓪
Abbott Lois C Mrs nurse
343 Rose Carl D ⓪
344△Jones Wm H Rev ⓪
—Overhill rd begins
345△Smith Randolph J ⓪
346△Leonard Harry ⓪
347 Wood W D Lamar ⓪
348△Peattie Murrell G
349 Lee Edwin H
350 Maddux LeRoy
351△Walden E A ⓪
352△Berard John C ⓪
353 Schmitz Fred J ⓪
354△Larsson Frithjol B G ⓪
—W Village cir intersects
357△Byrd Jack B ⓪
358△Burkhart Clarence E ⓪
359△Wells Arth E ⓪
360△Bell Winston L ⓪
361△Garcia Robt contr ⓪
362△Keith David B ⓪
363△Brewer Robt E
364△Davis Susie D Mrs ⓪
382△Alpert Morris ⓪

68B
GRIFFIN (Whistler) — From 1st av southeast to Harper av, 1 southwest of Main
es1s Dixon Ada B (c) ⓪
ws1s Ransome Isaiah (c) ⓪
es2s Jenkins Walter (c) ⓪
ws2s Robinson Joseph D (c) ⓪
es3s Ranod Jacob (c) ⓪
ws3s Banks John (c) ⓪
es4s Vacant
ws4s△Rowser Burton (c) ⓪
es5s Green W T (c) ⓪
ws5s Rowser Cecil (c) ⓪
ws6s Vacant
es6s Banks Thos (c) ⓪
ws7s Dortch Geo (c) ⓪
—Brown intersects

51
GROVE — From 1300 S Ann west to Partridge
—Olive intersects
1301 Manning Helen H Mrs
1358 Walters Aline A
—Leo intersects
1400 Under construction
1402 Under construction
1406△Brunson Harold J
1407△Thompson Vincent W ⓪
1408△Athey Perry L
1409△Rice Geo A ⓪
1410△Fegan Florence C Mrs ⓪
—Montrose intersects
1451△Swann Edw L ⓪
—Partridge intersects

70
GROVE (Prichard) — North from Chastang, 2 west of Craft hwy

66
GUAM (Chickasaw) — From 105a Midway dr northwest to 5th av

66
GULF (Chickasaw) — From Railroad north beyond Wheeler, 1 east of Southern
1(2)△Betancourt Bourbon R ⓪
—Hill ends
2△Holley Frank N ⓪
3s Reeves Marion M ⓪
3n Reeves Minnie R Mrs
4 Baker Anderson J ⓪
5 Penrod Harold E ⓪
6△King Lizzie H Mrs bdg hse
7 Powell Max O ⓪
8 Pennington Wm G ⓪
9 Slay Floyd E
—Oak ends
10 Turner John F ⓪
11s△Willlamson Harold E
11n△Stanley Chester H
12△Weekley Jas A ⓪
13 Lusk Robt L ⓪
14△McDaniel Emory W
15△Taylor James C ⓪
16 Eads Wilburn
—Pine ends
17 Cody Frank J ⓪
18△Morris C Aubrey ⓪
19s Cook Aubrey H
19n Whiddon Jesse W
20△Mitchell Thos D ⓪
21 Bentley John O

Built Like a Skyscraper
GULF PRINTING & STATIONERY CO

GULF (C)—Contd
22△Hollimon John W ◎
23△Sims Frank H ◎
—Canal intersects
—Viaduct rd intersects
32s△Wilkins Frank O ◎
32n Cartee Sam C
34s△Balsamo Antonio J ◎
34n Vacant
—Wheeler intersects
35△Elam Walter R ◎
36w Faircloth Wm M
37 Warren Frank
38△White Earl W ◎
39 Mullins Jesse L ◎
40w Raines Marvin B ◎
40e Nichols Leonard D
41△York Wm S ◎
44w Holloway Morgan S ◎
44e Nall John L
43 —
45 Price James C
47△Miller Robt L ◎
48 Dallmonte Pasqual J ◎
49 Haynes Leonard C ◎
50s(43b) Addison Pete
50n Tate Hiram G ◎
51 Stokes James A ◎
52 Harwell John E
53△Molyneux Marc C jr ◎
54 Spann Wyman B
55△Bateman Herman M ◎
57 Shewmake Marvin C ◎
58 Helton Alan J
59△Gatlin Theo M ◎
60 Walker Joseph W ◎
61s Kirkland Mason W
61n△Dunham Murdock A ◎
62△Roan Fred E ◎
63s Duke Willie F
63n Yates Vivian C Mrs
64s Lee Robt M
64n Bradford Estes P
67 Speller Wm J ◎
68s△Pierce Jesse E ◎
68n△Ussery Oscar B

66A
GULF HOMES — A Mobile Housing Board housing project North of Chickasaw between Craft hwy and 8th

66
GULF VILLAGE (Chickasaw) — A housing development south of 12th av, west of Wilson av and north of Terminal Ry

58
GULLICK (Tville) — North from Hillsdale, 1 east of StStephens rd

42
GUM — From Cedar av & Spruce n beyond Juniper to City Limits
—Juniper ends (not open)
—City Limits

62
GWIN (Toulminville) — From 2106 StStephen's rd north to Osage
556 Wyatt Millard C ◎
557 Smith Harold B ◎
—Osage intersects

52
HAAS AV — From Bay Shore av west to Sage av, 1 south of Springhill av
2751 Clarke Ras T
2753 Coley Jas H ◎
2754△Tillman Wm
Anderson Wm H
2759 Coley Thos I ◎
2761 Broadus Cecil E ◎
2763 Morgan John E
—McLean av ends
2765 Millstead Richd E
2767 McLain James D
2771 Shepherd Lenora Mrs ◎
2773△Wilcox Wm D ◎
rear Carter Emma Mrs
2775△Norris Loel M
2777 Sowell Wm F
2779△Howell Lewis N ◎
2781 McLellan John P ◎
2785△Busby Wm L ◎
2787△Havens Curtis L ◎
2787½△Havens Curtis L jr ◎
—Davenport av begins
2800 Esquerre Ethel C Mrs ◎
2801△Calhoun Chas S ◎
2803△Nicholas Jimmy D ◎
2804 Meadows Honer
2805△Buckhaults Wm A ◎
2807△Odom Hardy D ◎
2808△Busby Thos P ◎
2809△Moons Lee ◎
2810 Haas St Bapt Ch
2811△Johns Nellie B Mrs ◎
rear Carroll James
2812△Bradley Frank E Rev
2813 Howell Shelton ◎
2814 Burkett Lizzie B Mrs ◎
—Martin begins
2818 Golson Lewis M ◎
2852△Denmark Jed W ◎
—Union av intersects
—Hemley av intersects
2923 Eubanks Roy
2924△Gunn Prntg Serv
2925 Cook Melvin
2927 Butler Jack J
2929 Rogers Eli E
—Ogden av intersects
2957 Nellums Henry D jr ◎
2961 Gunn Sidney ◎
—Page av intersects

HAGERMAN — From Dana east to Mackinaw
4010△Osgood Emil K ◎
4014△Connell Frank
—Viewel av intersects
4103 Vacant

70
HAIG E (Prichard) — East from Craft hwy, 18 north from GM&ORR

70
HAIG W (Prichard) — West from Craft hwy, 18 north of GM&ORR (not open between Wilson av and Overton av)

66
HALE (Ala Village) — From 356a Marengo southwest to Macon
360a Taylor Geo W
360b△Risher Clarence W
361a Lewis Willie O
361b Miller Wm M
361c McNulty Bowman
361d△Lusk Percy W
362a Pitts Hubert J
362b Roberts Roy W
365a Smith Edwin
365b△Denham Wm F
367a△Andress Alvin E
367b Rolison Edw W
369a Ford James A
369b Bowden Wm A
370a Buckalew James O
370b Smith John M
371a△Gilbert Allison D
371b△Davis Earl E
371c McLaurin John E
371d Holland Chas W
—Walker intersects
400a Gantt Phil
400b△Grinstead Marvin H
401a△Tolbert John B
401b△Green Paul E
401c Hewitt Norton M
401d Henderson Victor C
402a White Wilburn B
402b△Hemstad Bruce N
405a Ryland Thos G
405b Etheridge Julian E
406a Boone Wm L jr
406b Gregory Chester W
406c McCrary Victor
406d△Yarbrough W Bryan
407a Flint Jas E
407b Duncan Wm H acct
409a Gutrich Robt J
409b△Garner Chas W
—Lowndes intersects
411a Worthy Hubert H
411b Turner Wm E
412a Vacant
412b Carmichael Roland L
412c Nichols Harris R
412d Harrison Waverly C
413a Kemp Ray E
413b Clark Carlos
415a Vacant
415b Beverly Claude M
—Macon intersects

58
HALEY (Tville) — From Holt rd west, 1 north of Whitney
550△Maples Ruth A Mrs ◎
552 Bush Philip L
558△Varnado Boyd P ◎
560△Wilkins Bertie E
—Holt rd intersects

77
HALL'S MILL ROAD — From junction of Houston and Dublin southwest beyond Holcombe av
1802△Garraway Mack L T gro
1809△Britain Ralph R ◎
1813△Weinberg Joseph S
1817△Cieutat Clifton W ◎
Cieutat Adelaide P Mrs
notary
—Lesesne ends
1821△Whitman Wm D ◎
—Colonial ct begins
1855△Lucas Elmer R ◎
1856△Skinner Jeff M ◎
1857△Terwilliger Frank H ◎
1859△Hill Albert C ◎
rear△Hill Bros Wldg & Boiler Shop
1861△Ryan Wm J ◎
1863△Faulk Chas B ◎
1863½ Lilly James W
△Britt Earl L
Goodman Alvin W
—Rickarby ends
1900△Ingersoll Stanley A ◎
1901△Feld Herman ◎
1903△Broomes Fletcher S ◎
1905△Handwerger Bernard ◎
1907 Akers Wm E
1909△Sherlin Carter H ◎
1917△Brasell Raymond A ◎
1919△Sawyer Herron L ◎
1921△Parker Josh D ◎ pntr
—Cherokee intersects
1951△Shirtliff Marian V Mrs ◎
1955△Touart Wm N ◎
1957△Parker Troy A ◎
1959△Darby Earby ◎
1965△Nortons Park amusements
rear△Norton Edw B
Norton Elec Co contrs
1967△Norton Edw H ◎
—Ruth ends
1969△Steiner Lawrence C
1971 Vacant
1973△Cieutat Frances A Mrs ◎
1975 Phillians Ora E Mrs ◎
1977△Robertson Robt B
1979△Puckett Gertrude W Mrs
1983△DeLuxe Clns
1985△Coker's Gro
—Fulton rd intersects
1987△Trail Inn restr
1991 Petithory David H ◎
Henry's Fruit & Vegetables
1993△Bauer's Drug Inc
1997 Vacant
1999 Lott Homer barber
—Gosson begins
2000 Clark Wm H ◎
Mills Cafe
△Mills Edw E ◎

GULF ST 1951

GREEN (P)—Contd
2 Knights Johnnie L (c)
3△Hubbard Edley L (c) gro
—Front begins
4△McAllister Joseph (c)
—Main ends
5 Vacant
6 Wiggins General W (c)
7 Vacant
8 Green Cornelius E (c)
9 StMatthews AME Zion Ch (c)
—Wood la intersects
10△Williams Adell Mrs (c) ⓪ restr
11 Crisby Thos (c) ⓪
—Center intersects
12△Rikard Lee H gro
13 Smith Anza (c)
14 Chaney Eva W Mrs (c)
16 Davis Fannie Mrs (c) ⓪
17 Masley T B (c)
18(47)△Andrews Lula Mrs (c)
19 Littles Joseph (c) ⓪
21 Wise Geo L (c) ⓪
23△Green Olegra B Mrs (c) ⓪
24 Goodwin Geo (c)
25 Vacant
27 Mahappy Rose B Mrs (c) ⓪
96 Dismuths Albert (c)
97(29) Simpson Levi (c) ⓪
99 Terry Columbus L (c)
101(31) Mack Eddie (c) ⓪
103(33) Green L (c) ⓪

66
GREEN E (Ala Village) — From 330f Barbour south to S Green
904a△Wallace Uriel D
904b Gilchrist Kenneth L
904c△Kendall Bessie L Mrs
904d Alford John H
905a Davis Arth S
905b Littlepage John H
905c Willis Gene C
905d Roberts Thos R

66
GREEN S (Ala Village) — From 329b Blount west to W Green
333a△Herring Waylon B
333b Soles Henry L
333c△Gentry Clifton E jr
333d△Dickson Louis F
—E Green intersects
337a△Rogers Slater
337b△Jackson John R
338a Stephenson Emily Mrs
338b△Cook Raymond
339a Rodgers Wm M jr
339b Vacant
340a△Matthews John C
340b Skelton J T
340c Hornbeak Jas B
340d Butler Curtis W
340e —
340f△Robinson W Embry
341△Shofner Clarence E
341b△Hudson Wm E
342a△Hall G Russell
342b△Sanfratello John A
343a△Heck Wm J
343b△Williams Leslie B
345a Rudder Ruben F
345b Sheets Laverne M Mrs

66
GREEN W (Ala Village) — From 345b Green north to Barbour av
902a△Faile Willie G
902b Hocutt Calvin L
904a△Platt Edw R
904b Jennings Jas A
906a Kennedy W Arville
906b Bonner Gleny B
907a△Gibson Cecil C
907d△Maloy Basil T
907c Morgan Claude C
907d△Lassiter Lonnie H
908a Davis Mannie E
908b△Ratcliffe Jas L

64
GREEN ALLEY (Plateau) — From Bay Bridge rd north 1 west of Lee al
1△Warnsley Geo W (c)
2 Gamble Agnes C Mrs (c)
3 Caves Ethelene H Mrs (c) drsmkr
4 Moore Dennis G (c)
5△Green Clifton N (c)
6 Barnes Lordway (c)
7 Feagin Nealy (c)
8 Barnes Henry R (c)
9 Peoples D W (c)
10△Beverly Clarence (c) ⓪

64
GREEN AVENUE (Plateau) — From Cherry av north, 1 east of Garfield
—Lincoln intersects
es1n Horace Cicero (c)
es2n Watson Marshall (c)

60
GREEN'S LANE (Toulminville) — From Front west 1 block, 1 north of Madison

63A
GREENWOOD AV — From Delta south to Englewood, 3 east of Fulton rd
1300△Langley Gray ⓪
1301△Daves James B
1302△Wagster Roy C jr ⓪
1303 Crabtree Wm E ⓪
1304 Handley Redge
1305 Vacant
1306△Bagwell Wm C ⓪
1307△Almond John D ⓪
1308△Parr Earl W ⓪
1309△Crigler Harry Y ⓪
1310△Marcle Henry H ⓪
1311△Abel Floyd S ⓪
1312 Vacant
1313△Tomberlin Terry G ⓪
1314△Lowing Chas R ⓪
1315△Christoff Roy J ⓪
1350△Battiste Luther E ⓪
1351△Crigler Walter L ⓪
1352△Stogdale Paul D
1353 Ralph John H
1354△Tomberlin Cook E jr ⓪
1355△Tunnell Wm N ⓪
1356△White John P ⓪
1357△McDonald Jas A ⓪
1358△Kirk Carl B ⓪
1359△Benson J W ⓪
1361△Faulkenberry Claude E ⓪
1401 Mills Claude
1403△Choice Roy D ⓪
1404△Midgette Maurice T ⓪
1405△Middleton Robt ⓪
1406△Kinsey Wm P ⓪
1407△Sanders Jos F ⓪
1408△Twyman Joseph H jr ⓪
1409△Searcy Thos S
1410 Miller Chas A ⓪
1411△Sullivan Thos W ⓪
1412△Bullock James E ⓪
1413△Bosarge Philip D ⓪
1414△Farnell Bernard O ⓪
Farnell Plmb & Heating Co
1415△Jones Dwight O ⓪
—Englewood intersects

54A
GREENWOOD LANE (Country Club Village) — West from W Village cir, 2 north of Old Shell rd
342△Abbott Gardner B ⓪
Abbott Lois C Mrs nurse
343 Rose Carl D ⓪
344△Jones Wm H Rev ⓪
—Overhill rd begins
345△Smith Randolph J ⓪
346△Leonard Harry ⓪
347 Wood W D Lamar ⓪
348△Peattie Murrell G
349 Lee Edwin H
350 Maddux LeRoy
351△Walden E A ⓪
352△Berard John C ⓪
353 Schmitz Fred J ⓪
354△Larsson Frithjol B G ⓪
—W Village cir intersects
357△Byrd Jack B ⓪
358△Burkhart Clarence E ⓪
359△Wells Arth E ⓪
360△Bell Winston L ⓪
361△Garcia Robt contr ⓪
362△Keith David B ⓪
363△Brewer Robt E
364△Davis Susie D Mrs ⓪
382△Alpert Morris ⓪

68B
GRIFFIN (Whistler) — From 1st av southeast to Harper av, 1 southwest of Main
es1s Dixon Ada B (c) ⓪
ws1s Ransome Isaiah (c) ⓪
es2s Jenkins Walter (c) ⓪
ws2s Robinson Joseph D (c) ⓪
es3s Ranod Jacob (c) ⓪
ws3s Banks John (c) ⓪
es4s Vacant
ws4s△Rowser Burton (c) ⓪
es5s Green W T (c) ⓪
ws5s Rowser Cecil (c) ⓪
ws6s Vacant
es6s Banks Thos (c) ⓪
ws7s Dortch Geo (c) ⓪
—Brown intersects

51
GROVE — From 1300 S Ann west to Partridge
—Olive intersects
1301 Manning Helen H Mrs
1358 Walters Aline A
—Leo intersects
1400 Under construction
1402 Under construction
1406△Brunson Harold J
1407△Thompson Vincent W ⓪
1408△Athey Perry L
1409△Rice Geo A ⓪
1410△Fegan Florence C Mrs ⓪
—Montrose intersects
1451△Swann Edw L ⓪
—Partridge intersects

70
GROVE (Prichard) — North from Chastang, 2 west of Craft hwy

66
GUAM (Chickasaw) — From 105a Midway dr northwest to 5th av

66
GULF (Chickasaw) — From Railroad north beyond Wheeler, 1 east of Southern
1(2)△Betancourt Bourbon R ⓪
—Hill ends
2△Holley Frank N ⓪
3s Reeves Marion M ⓪
3n Reeves Minnie R Mrs
4 Baker Anderson J ⓪
5 Penrod Harold E ⓪
6△King Lizzie H Mrs bdg hse
7 Powell Max O ⓪
8 Pennington Wm G ⓪
9 Slay Floyd E
—Oak ends
10 Turner John F ⓪
11s△Willlamson Harold E
11n△Stanley Chester H
12△Weekley Jas A ⓪
13 Lusk Robt L ⓪
14△McDaniel Emory W
15△Taylor James C ⓪
16 Eads Wilburn
—Pine ends
17 Cody Frank J ⓪
18△Morris C Aubrey ⓪
19s Cook Aubrey H
19n Whiddon Jesse W
20△Mitchell Thos D ⓪
21 Bentley John O

Built Like a Skyscraper
GILL PRINTING & STATIONERY CO

GULF ST 1951

GULF (C)—Contd
22△Hollimon John W ◎
23△Sims Frank H ◎
—Canal intersects
—Viaduct rd intersects
32s△Wilkins Frank O ◎
32n Cartee Sam C
34s△Balsamo Antonio J ◎
34n Vacant
—Wheeler intersects
35△Elam Walter R ◎
36w Faircloth Wm M
37 Warren Frank
38△White Earl W ◎
39 Mullins Jesse L ◎
40w Raines Marvin B ◎
40e Nichols Leonard D
41△York Wm S ◎
44w Holloway Morgan S ◎
44e Nall John L
43 —
45 Price James C
47△Miller Robt L ◎
48 Dallmonte Pasqual J ◎
49 Haynes Leonard C ◎
50s(43b) Addison Pete
50n Tate Hiram G ◎
51 Stokes James A ◎
52 Harwell John E
53△Molyneux Marc C jr ◎
54 Spann Wyman B
55△Bateman Herman M ◎
57 Shewmake Marvin C ◎
58 Helton Alan J
59△Gatlin Theo M ◎
60 Walker Joseph W ◎
61s Kirkland Mason W
61n△Dunham Murdock A ◎
62△Roan Fred E ◎
63s Duke Willie F
63n Yates Vivian C Mrs
64s Lee Robt M
64n Bradford Estes P
67 Speller Wm J ◎
68s△Pierce Jesse E ◎
68n△Ussery Oscar B

66A
GULF HOMES — A Mobile Housing Board housing project North of Chickasaw between Craft hwy and 8th

66
GULF VILLAGE (Chickasaw) — A housing development south of 12th av, west of Wilson av and north of Terminal Ry

58
GULLICK (Tville) — North from Hillsdale, 1 east of StStephens rd

42
GUM — From Cedar av & Spruce n beyond Juniper to City Limits
—Juniper ends (not open)
—City Limits

62
GWIN (Toulminville) — From 2106 StStephen's rd north to Osage
556 Wyatt Millard C ◎
557 Smith Harold B ◎
—Osage intersects

52
HAAS AV — From Bay Shore av west to Sage av, 1 south of Springhill av
2751 Clarke Ras T
2753 Coley Jas H ◎
2754△Tillman Wm
Anderson Wm H
2759 Coley Thos I ◎
2761 Broadus Cecil E ◎
2763 Morgan John E
—McLean av ends
2765 Millstead Richd E
2767 McLain James D
2771 Shepherd Lenora Mrs ◎
2773△Wilcox Wm D ◎
rear Carter Emma Mrs
2775△Norris Loel M
2777 Sowell Wm F
2779△Howell Lewis N ◎
2781 McLellan John P ◎
2785△Busby Wm L ◎
2787△Havens Curtis L ◎
2787½△Havens Curtis L jr ◎
—Davenport av begins
2800 Esquerre Ethel C Mrs ◎
2801△Calhoun Chas S ◎
2803△Nicholas Jimmy D ◎
2804 Meadows Honer
2805△Buckhaults Wm A ◎
2807△Odom Hardy D ◎
2808△Busby Thos P ◎
2809△Moons Lee ◎
2810 Haas St Bapt Ch
2811△Johns Nellie B Mrs ◎
rear Carroll James
2812△Bradley Frank E Rev
2813 Howell Shelton ◎
2814 Burkett Lizzie B Mrs ◎
—Martin begins
2818 Golson Lewis M ◎
2852△Denmark Jed W ◎
—Union av intersects
—Hemley av intersects
2923 Eubanks Roy
2924△Gunn Prntg Serv
2925 Cook Melvin
2927 Butler Jack J
2929 Rogers Eli E
—Ogden av intersects
2957 Nellums Henry D jr ◎
2961 Gunn Sidney ◎
—Page av intersects

HAGERMAN — From Dana east to Mackinaw
4010△Osgood Emil K ◎
4014△Connell Frank
—Viewel av intersects
4103 Vacant

70
HAIG E (Prichard) — East from Craft hwy, 18 north from GM&ORR

70
HAIG W (Prichard) — West from Craft hwy, 18 north of GM&ORR (not open between Wilson av and Overton av)

66
HALE (Ala Village) — From 356a Marengo southwest to Macon
360a Taylor Geo W
360b△Risher Clarence W
361a Lewis Willie O
361b Miller Wm M
361c McNulty Bowman
361d△Lusk Percy W
362a Pitts Hubert J
362b Roberts Roy W
365a Smith Edwin
365b△Denham Wm F
367a△Andress Alvin E
367b Rolison Edw W
369a Ford James A
369b Bowden Wm A
370a Buckalew James O
370b Smith John M
371a△Gilbert Allison D
371b△Davis Earl E
371c McLaurin John E
371d Holland Chas W
—Walker intersects
400a Gantt Phil
400b△Grinstead Marvin H
401a△Tolbert John B
401b△Green Paul E
401c Hewitt Norton M
401d Henderson Victor C
402a White Wilburn B
402b△Hemstad Bruce N
405a Ryland Thos G
405b Etheridge Julian E
406a Boone Wm L jr
406b Gregory Chester W
406c McCrary Victor
406d△Yarbrough W Bryan
407a Flint Jas E
407b Duncan Wm H acct
409a Gutrich Robt J
409b△Garner Chas W
—Lowndes intersects
411a Worthy Hubert H
411b Turner Wm E
412a Vacant
412b Carmichael Roland L
412c Nichols Harris R
412d Harrison Waverly C
413a Kemp Ray E
413b Clark Carlos
415a Vacant
415b Beverly Claude M
—Macon intersects

58
HALEY (Tville) — From Holt rd west, 1 north of Whitney
550△Maples Ruth A Mrs ◎
552 Bush Philip L
558△Varnado Boyd P ◎
560△Wilkins Bertie E
—Holt rd intersects

77
HALL'S MILL ROAD — From junction of Houston and Dublin southwest beyond Holcombe av
1802△Garraway Mack L T gro
1809△Britain Ralph R ◎
1813△Weinberg Joseph S
1817△Cieutat Clifton W ◎
Cieutat Adelaide P Mrs
notary
—Lesesne ends
1821△Whitman Wm D ◎
—Colonial ct begins
1855△Lucas Elmer R ◎
1856△Skinner Jeff M ◎
1857△Terwilliger Frank H ◎
1859△Hill Albert C ◎
rear△Hill Bros Wldg & Boiler Shop
1861△Ryan Wm J ◎
1863△Faulk Chas B ◎
1863½ Lilly James W
△Britt Earl L
Goodman Alvin W
—Rickarby ends
1900△Ingersoll Stanley A ◎
1901△Feld Herman ◎
1903△Broomes Fletcher S ◎
1905△Handwerger Bernard ◎
1907 Akers Wm E
1909△Sherlin Carter H ◎
1917△Brasell Raymond A ◎
1919△Sawyer Herron L ◎
1921△Parker Josh D ◎ pntr
—Cherokee intersects
1951△Shirtliff Marian V Mrs ◎
1955△Touart Wm N ◎
1957△Parker Troy A ◎
1959△Darby Earby ◎
1965△Nortons Park amusements
rear△Norton Edw B
Norton Elec Co contrs
1967△Norton Edw H ◎
—Ruth ends
1969△Steiner Lawrence C
1971 Vacant
1973△Cieutat Frances A Mrs ◎
1975 Phillians Ora E Mrs ◎
1977△Robertson Robt B
1979△Puckett Gertrude W Mrs
1983△DeLuxe Clns
1985△Coker's Gro
—Fulton rd intersects
1987△Trail Inn restr
1991 Petithory David H ◎
Henry's Fruit & Vegetables
1993△Bauer's Drug Inc
1997 Vacant
1999 Lott Homer barber
—Gosson begins
2000 Clark Wm H ◎
Mills Cafe
△Mills Edw E ◎

GULF ST 1951

GREEN (P)—Contd
2 Knights Johnnie L (c)
3△Hubbard Edley L (c) gro
—Front begins
4△McAllister Joseph (c)
—Main ends
5 Vacant
6 Wiggins General W (c)
7 Vacant
8 Green Cornelius E (c)
9 StMatthews AME Zion Ch (c)
—Wood la intersects
10△Williams Adell Mrs (c) ⓪ restr
11 Crisby Thos (c) ⓪
—Center intersects
12△Rikard Lee H gro
13 Smith Anza (c)
14 Chaney Eva W Mrs (c)
16 Davis Fannie Mrs (c) ⓪
17 Masley T B (c)
18(47)△Andrews Lula Mrs (c)
19 Littles Joseph (c) ⓪
21 Wise Geo L (c) ⓪
23△Green Olegra B Mrs (c) ⓪
24 Goodwin Geo (c)
25 Vacant
27 Mahappy Rose B Mrs (c) ⓪
96 Dismuths Albert (c)
97(29) Simpson Levi (c) ⓪
99 Terry Columbus L (c)
101(31) Mack Eddie (c) ⓪
103(33) Green L (c) ⓪

66
GREEN E (Ala Village) — From 330f Barbour south to S Green
904a△Wallace Uriel D
904b Gilchrist Kenneth L
904c△Kendall Bessie L Mrs
904d Alford John H
905a Davis Arth S
905b Littlepage John H
905c Willis Gene C
905d Roberts Thos R

66
GREEN S (Ala Village) — From 329b Blount west to W Green
333a△Herring Waylon B
333b Soles Henry L
333c△Gentry Clifton E jr
333d△Dickson Louis F
—E Green intersects
337a△Rogers Slater
337b△Jackson John R
338a Stephenson Emily Mrs
338b△Cook Raymond
339a Rodgers Wm M jr
339b Vacant
340a△Matthews John C
340b Skelton J T
340c Hornbeak Jas B
340d Butler Curtis W
340e —
340f△Robinson W Embry
341△Shofner Clarence E
341b△Hudson Wm E
342a△Hall G Russell
342b△Sanfratello John A
343a△Heck Wm J
343b△Williams Leslie B
345a Rudder Ruben F
345b Sheets Laverne M Mrs

66
GREEN W (Ala Village) — From 345b Green north to Barbour av
902a△Faile Willie G
902b Hocutt Calvin L
904a△Platt Edw R
904b Jennings Jas A
906a Kennedy W Arville
906b Bonner Gleny B
907a△Gibson Cecil C
907d△Maloy Basil T
907c Morgan Claude C
907d△Lassiter Lonnie H
908a Davis Mannie E
908b△Ratcliffe Jas L

64
GREEN ALLEY (Plateau) — From Bay Bridge rd north 1 west of Lee al
1△Warnsley Geo W (c)
2 Gamble Agnes C Mrs (c)
3 Caves Ethelene H Mrs (c) drsmkr
4 Moore Dennis G (c)
5△Green Clifton N (c)
6 Barnes Lordway (c)
7 Feagin Nealy (c)
8 Barnes Henry R (c)
9 Peoples D W (c)
10△Beverly Clarence (c) ⓪

64
GREEN AVENUE (Plateau) — From Cherry av north, 1 east of Garfield
—Lincoln intersects
es1n Horace Cicero (c)
es2n Watson Marshall (c)

60
GREEN'S LANE (Toulminville) — From Front west 1 block, 1 north of Madison

63A
GREENWOOD AV — From Delta south to Englewood, 3 east of Fulton rd
1300△Langley Gray ⓪
1301△Daves James B
1302△Wagster Roy C jr ⓪
1303 Crabtree Wm E ⓪
1304 Handley Redge
1305 Vacant
1306△Bagwell Wm C ⓪
1307△Almond John D ⓪
1308△Parr Earl W ⓪
1309△Crigler Harry Y ⓪
1310△Marcle Henry H ⓪
1311△Abel Floyd S ⓪
1312 Vacant
1313△Tomberlin Terry G ⓪
1314△Lowing Chas R ⓪
1315△Christoff Roy J ⓪
1350△Battiste Luther E ⓪
1351△Crigler Walter L ⓪
1352△Stogdale Paul D
1353 Ralph John H
1354△Tomberlin Cook E jr ⓪
1355△Tunnell Wm N ⓪
1356△White John P ⓪
1357△McDonald Jas A ⓪
1358△Kirk Carl B ⓪
1359△Benson J W ⓪
1361△Faulkenberry Claude E ⓪
1401 Mills Claude
1403△Choice Roy D ⓪
1404△Midgette Maurice T ⓪
1405△Middleton Robt ⓪
1406△Kinsey Wm P ⓪
1407△Sanders Jos F ⓪
1408△Twyman Joseph H jr ⓪
1409△Searcy Thos S
1410 Miller Chas A ⓪
1411△Sullivan Thos W ⓪
1412△Bullock James E ⓪
1413△Bosarge Philip D ⓪
1414△Farnell Bernard O ⓪
Farnell Plmb & Heating Co
1415△Jones Dwight O ⓪
—Englewood intersects

54A
GREENWOOD LANE (Country Club Village) — West from W Village cir, 2 north of Old Shell rd
342△Abbott Gardner B ⓪
Abbott Lois C Mrs nurse
343 Rose Carl D ⓪
344△Jones Wm H Rev ⓪
—Overhill rd begins
345△Smith Randolph J ⓪
346△Leonard Harry ⓪
347 Wood W D Lamar ⓪
348△Peattie Murrell G
349 Lee Edwin H
350 Maddux LeRoy
351△Walden E A ⓪
352△Berard John C ⓪
353 Schmitz Fred J ⓪
354△Larsson Frithjol B G ⓪
—W Village cir intersects
357△Byrd Jack B ⓪
358△Burkhart Clarence E ⓪
359△Wells Arth E ⓪
360△Bell Winston L ⓪
361△Garcia Robt contr ⓪
362△Keith David B ⓪
363△Brewer Robt E
364△Davis Susie D Mrs ⓪
382△Alpert Morris ⓪

68B
GRIFFIN (Whistler) — From 1st av southeast to Harper av, 1 southwest of Main
es1s Dixon Ada B (c) ⓪
ws1s Ransome Isaiah (c) ⓪
es2s Jenkins Walter (c) ⓪
ws2s Robinson Joseph D (c) ⓪
es3s Ranod Jacob (c) ⓪
ws3s Banks John (c) ⓪
es4s Vacant
ws4s△Rowser Burton (c) ⓪
es5s Green W T (c) ⓪
ws5s Rowser Cecil (c) ⓪
ws6s Vacant
es6s Banks Thos (c) ⓪
ws7s Dortch Geo (c) ⓪
—Brown intersects

51
GROVE — From 1300 S Ann west to Partridge
—Olive intersects
1301 Manning Helen H Mrs
1358 Walters Aline A
—Leo intersects
1400 Under construction
1402 Under construction
1406△Brunson Harold J
1407△Thompson Vincent W ⓪
1408△Athey Perry L
1409△Rice Geo A ⓪
1410△Fegan Florence C Mrs ⓪
—Montrose intersects
1451△Swann Edw L ⓪
—Partridge intersects

70
GROVE (Prichard) — North from Chastang, 2 west of Craft hwy

66
GUAM (Chickasaw) — From 105a Midway dr northwest to 5th av

66
GULF (Chickasaw) — From Railroad north beyond Wheeler, 1 east of Southern
1(2)△Betancourt Bourbon R ⓪
—Hill ends
2△Holley Frank N ⓪
3s Reeves Marion M ⓪
3n Reeves Minnie R Mrs
4 Baker Anderson J ⓪
5 Penrod Harold E ⓪
6△King Lizzie H Mrs bdg hse
7 Powell Max O ⓪
8 Pennington Wm G ⓪
9 Slay Floyd E
—Oak ends
10 Turner John F ⓪
11s△Willlamson Harold E
11n△Stanley Chester H
12△Weekley Jas A ⓪
13 Lusk Robt L ⓪
14△McDaniel Emory W
15△Taylor James C ⓪
16 Eads Wilburn
—Pine ends
17 Cody Frank J ⓪
18△Morris C Aubrey ⓪
19s Cook Aubrey H
19n Whiddon Jesse W
20△Mitchell Thos D ⓪
21 Bentley John O

Built Like a Skyscraper
GULF PRINTING & STATIONERY CO

GULF ST 1951

GULF (C)—Contd
22△Hollimon John W ◎
23△Sims Frank H ◎
—Canal intersects
—Viaduct rd intersects
32s△Wilkins Frank O ◎
32n Cartee Sam C
34s△Balsamo Antonio J ◎
34n Vacant
—Wheeler intersects
35△Elam Walter R ◎
36w Faircloth Wm M
37 Warren Frank
38△White Earl W ◎
39 Mullins Jesse L ◎
40w Raines Marvin B ◎
40e Nichols Leonard D
41△York Wm S ◎
44w Holloway Morgan S ◎
44e Nall John L
43 —
45 Price James C
47△Miller Robt L ◎
48 Dallmonte Pasqual J ◎
49 Haynes Leonard C ◎
50s(43b) Addison Pete
50n Tate Hiram G ◎
51 Stokes James A ◎
52 Harwell John E
53△Molyneux Marc C jr ◎
54 Spann Wyman B
55△Bateman Herman M ◎
57 Shewmake Marvin C ◎
58 Helton Alan J
59△Gatlin Theo M ◎
60 Walker Joseph W ◎
61s Kirkland Mason W
61n△Dunham Murdock A ◎
62△Roan Fred E ◎
63s Duke Willie F
63n Yates Vivian C Mrs
64s Lee Robt M
64n Bradford Estes P
67 Speller Wm J ◎
68s△Pierce Jesse E ◎
68n△Ussery Oscar B

66A
GULF HOMES — A Mobile Housing Board housing project North of Chickasaw between Craft hwy and 8th

66
GULF VILLAGE (Chickasaw) — A housing development south of 12th av, west of Wilson av and north of Terminal Ry

58
GULLICK (Tville) — North from Hillsdale, 1 east of StStephens rd

42
GUM — From Cedar av & Spruce n beyond Juniper to City Limits
—Juniper ends (not open)
—City Limits

62
GWIN (Toulminville) — From 2106 StStephen's rd north to Osage
556 Wyatt Millard C ◎
557 Smith Harold B ◎
—Osage intersects

52
HAAS AV — From Bay Shore av west to Sage av, 1 south of Springhill av
2751 Clarke Ras T
2753 Coley Jas H ◎
2754△Tillman Wm
Anderson Wm H
2759 Coley Thos I ◎
2761 Broadus Cecil E ◎
2763 Morgan John E
—McLean av ends
2765 Millstead Richd E
2767 McLain James D
2771 Shepherd Lenora Mrs ◎
2773△Wilcox Wm D ◎
rear Carter Emma Mrs
2775△Norris Loel M
2777 Sowell Wm F
2779△Howell Lewis N ◎
2781 McLellan John P ◎
2785△Busby Wm L ◎
2787△Havens Curtis L ◎
2787½△Havens Curtis L jr ◎
—Davenport av begins
2800 Esquerre Ethel C Mrs ◎
2801△Calhoun Chas S ◎
2803△Nicholas Jimmy D ◎
2804 Meadows Honer
2805△Buckhaults Wm A ◎
2807△Odom Hardy D ◎
2808△Busby Thos P ◎
2809△Moons Lee ◎
2810 Haas St Bapt Ch
2811△Johns Nellie B Mrs ◎
rear Carroll James
2812△Bradley Frank E Rev
2813 Howell Shelton ◎
2814 Burkett Lizzie B Mrs ◎
—Martin begins
2818 Golson Lewis M ◎
2852△Denmark Jed W ◎
—Union av intersects
—Hemley av intersects
2923 Eubanks Roy
2924△Gunn Prntg Serv
2925 Cook Melvin
2927 Butler Jack J
2929 Rogers Eli E
—Ogden av intersects
2957 Nellums Henry D jr ◎
2961 Gunn Sidney ◎
—Page av intersects

HAGERMAN — From Dana east to Mackinaw
4010△Osgood Emil K ◎
4014△Connell Frank
—Viewel av intersects
4103 Vacant

70
HAIG E (Prichard) — East from Craft hwy, 18 north from GM&ORR

70
HAIG W (Prichard) — West from Craft hwy, 18 north of GM&ORR (not open between Wilson av and Overton av)

66
HALE (Ala Village) — From 356a Marengo southwest to Macon
360a Taylor Geo W
360b△Risher Clarence W
361a Lewis Willie O
361b Miller Wm M
361c McNulty Bowman
361d△Lusk Percy W
362a Pitts Hubert J
362b Roberts Roy W
365a Smith Edwin
365b△Denham Wm F
367a△Andress Alvin E
367b Rolison Edw W
369a Ford James A
369b Bowden Wm A
370a Buckalew James O
370b Smith John M
371a△Gilbert Allison D
371b△Davis Earl E
371c McLaurin John E
371d Holland Chas W
—Walker intersects
400a Gantt Phil
400b△Grinstead Marvin H
401a△Tolbert John B
401b△Green Paul E
401c Hewitt Norton M
401d Henderson Victor C
402a White Wilburn B
402b△Hemstad Bruce N
405a Ryland Thos G
405b Etheridge Julian E
406a Boone Wm L jr
406b Gregory Chester W
406c McCrary Victor
406d△Yarbrough W Bryan
407a Flint Jas E
407b Duncan Wm H acct
409a Gutrich Robt J
409b△Garner Chas W
—Lowndes intersects
411a Worthy Hubert H
411b Turner Wm E
412a Vacant
412b Carmichael Roland L
412c Nichols Harris R
412d Harrison Waverly C
413a Kemp Ray E
413b Clark Carlos
415a Vacant
415b Beverly Claude M
—Macon intersects

58
HALEY (Tville) — From Holt rd west, 1 north of Whitney
550△Maples Ruth A Mrs ◎
552 Bush Philip L
558△Varnado Boyd P ◎
560△Wilkins Bertie E
—Holt rd intersects

77
HALL'S MILL ROAD — From junction of Houston and Dublin southwest beyond Holcombe av
1802△Garraway Mack L T gro
1809△Britain Ralph R ◎
1813△Weinberg Joseph S
1817△Cieutat Clifton W ◎
Cieutat Adelaide P Mrs
notary
—Lesesne ends
1821△Whitman Wm D ◎
—Colonial ct begins
1855△Lucas Elmer R ◎
1856△Skinner Jeff M ◎
1857△Terwilliger Frank H ◎
1859△Hill Albert C ◎
rear△Hill Bros Wldg & Boiler Shop
1861△Ryan Wm J ◎
1863△Faulk Chas B ◎
1863½ Lilly James W
△Britt Earl L
Goodman Alvin W
—Rickarby ends
1900△Ingersoll Stanley A ◎
1901△Feld Herman ◎
1903△Broomes Fletcher S ◎
1905△Handwerger Bernard ◎
1907 Akers Wm E
1909△Sherlin Carter H ◎
1917△Brasell Raymond A ◎
1919△Sawyer Herron L ◎
1921△Parker Josh D ◎ pntr
—Cherokee intersects
1951△Shirtliff Marian V Mrs ◎
1955△Touart Wm N ◎
1957△Parker Troy A ◎
1959△Darby Earby ◎
1965△Nortons Park amusements
rear△Norton Edw B
Norton Elec Co contrs
1967△Norton Edw H ◎
—Ruth ends
1969△Steiner Lawrence C
1971 Vacant
1973△Cieutat Frances A Mrs ◎
1975 Phillians Ora E Mrs ◎
1977△Robertson Robt B
1979△Puckett Gertrude W Mrs
1983△DeLuxe Clns
1985△Coker's Gro
—Fulton rd intersects
1987△Trail Inn restr
1991 Petithory David H ◎
Henry's Fruit & Vegetables
1993△Bauer's Drug Inc
1997 Vacant
1999 Lott Homer barber
—Gosson begins
2000 Clark Wm H ◎
Mills Cafe
△Mills Edw E ◎

GREEN (P)—Contd
2 Knights Johnnie L (c)
3△Hubbard Edley L (c) gro
—Front begins
4△McAllister Joseph (c)
—Main ends
5 Vacant
6 Wiggins General W (c)
7 Vacant
8 Green Cornelius E (c)
9 StMatthews AME Zion Ch (c)
—Wood la intersects
10△Williams Adell Mrs (c) ⓪ restr
11 Crisby Thos (c) ⓪
—Center intersects
12△Rikard Lee H gro
13 Smith Anza (c)
14 Chaney Eva W Mrs (c)
16 Davis Fannie Mrs (c) ⓪
17 Masley T B (c)
18(47)△Andrews Lula Mrs (c)
19 Littles Joseph (c) ⓪
21 Wise Geo L (c) ⓪
23△Green Olegra B Mrs (c) ⓪
24 Goodwin Geo (c)
25 Vacant
27 Mahappy Rose B Mrs (c) ⓪
96 Dismuths Albert (c)
97(29) Simpson Levi (c) ⓪
99 Terry Columbus L (c)
101(31) Mack Eddie (c) ⓪
103(33) Green L (c) ⓪

66
GREEN E (Ala Village) — From 330f Barbour south to S Green
904a△Wallace Uriel D
904b Gilchrist Kenneth L
904c△Kendall Bessie L Mrs
904d Alford John H
905a Davis Arth S
905b Littlepage John H
905c Willis Gene C
905d Roberts Thos R

66
GREEN S (Ala Village) — From 329b Blount west to W Green
333a△Herring Waylon B
333b Soles Henry L
333c△Gentry Clifton E jr
333d△Dickson Louis F
—E Green intersects
337a△Rogers Slater
337b△Jackson John R
338a Stephenson Emily Mrs
338b△Cook Raymond
339a Rodgers Wm M jr
339b Vacant
340a△Matthews John C
340b Skelton J T
340c Hornbeak Jas B
340d Butler Curtis W
340e —
340f△Robinson W Embry
341△Shofner Clarence E
341b△Hudson Wm E
342a△Hall G Russell
342b△Sanfratello John A
343a△Heck Wm J
343b△Williams Leslie B
345a Rudder Ruben F
345b Sheets Laverne M Mrs

66
GREEN W (Ala Village) — From 345b Green north to Barbour av
902a△Faile Willie G
902b Hocutt Calvin L
904a△Platt Edw R
904b Jennings Jas A
906a Kennedy W Arville
906b Bonner Gleny B
907a△Gibson Cecil C
907d△Maloy Basil T
907c Morgan Claude C
907d△Lassiter Lonnie H
908a Davis Mannie E
908b△Ratcliffe Jas L

64
GREEN ALLEY (Plateau) — From Bay Bridge rd north 1 west of Lee al
1△Warnsley Geo W (c)
2 Gamble Agnes C Mrs (c)
3 Caves Ethelene H Mrs (c) drsmkr
4 Moore Dennis G (c)
5△Green Clifton N (c)
6 Barnes Lordway (c)
7 Feagin Nealy (c)
8 Barnes Henry R (c)
9 Peoples D W (c)
10△Beverly Clarence (c) ⓪

64
GREEN AVENUE (Plateau) — From Cherry av north, 1 east of Garfield
—Lincoln intersects
es1n Horace Cicero (c)
es2n Watson Marshall (c)

60
GREEN'S LANE (Toulminville) — From Front west 1 block, 1 north of Madison

63A
GREENWOOD AV — From Delta south to Englewood, 3 east of Fulton rd
1300△Langley Gray ⓪
1301△Daves James B
1302△Wagster Roy C jr ⓪
1303 Crabtree Wm E ⓪
1304 Handley Redge
1305 Vacant
1306△Bagwell Wm C ⓪
1307△Almond John D ⓪
1308△Parr Earl W ⓪
1309△Crigler Harry Y ⓪
1310△Marcle Henry H ⓪
1311△Abel Floyd S ⓪
1312 Vacant
1313△Tomberlin Terry G ⓪
1314△Lowing Chas R ⓪
1315△Christoff Roy J ⓪
1350△Battiste Luther E ⓪
1351△Crigler Walter L ⓪
1352△Stogdale Paul D
1353 Ralph John H
1354△Tomberlin Cook E jr ⓪
1355△Tunnell Wm N ⓪
1356△White John P ⓪
1357△McDonald Jas A ⓪
1358△Kirk Carl B ⓪
1359△Benson J W ⓪
1361△Faulkenberry Claude E ⓪
1401 Mills Claude
1403△Choice Roy D ⓪
1404△Midgette Maurice T ⓪
1405△Middleton Robt ⓪
1406△Kinsey Wm P ⓪
1407△Sanders Jos F ⓪
1408△Twyman Joseph H jr ⓪
1409△Searcy Thos S
1410 Miller Chas A ⓪
1411△Sullivan Thos W ⓪
1412△Bullock James E ⓪
1413△Bosarge Philip D ⓪
1414△Farnell Bernard O ⓪
Farnell Plmb & Heating Co
1415△Jones Dwight O ⓪
—Englewood intersects

54A
GREENWOOD LANE (Country Club Village) — West from W Village cir, 2 north of Old Shell rd
342△Abbott Gardner B ⓪
Abbott Lois C Mrs nurse
343 Rose Carl D ⓪
344△Jones Wm H Rev ⓪
—Overhill rd begins
345△Smith Randolph J ⓪
346△Leonard Harry ⓪
347 Wood W D Lamar ⓪
348△Peattie Murrell G
349 Lee Edwin H
350 Maddux LeRoy
351△Walden E A ⓪
352△Berard John C ⓪
353 Schmitz Fred J ⓪
354△Larsson Frithjol B G ⓪
—W Village cir intersects
357△Byrd Jack B ⓪
358△Burkhart Clarence E ⓪
359△Wells Arth E ⓪
360△Bell Winston L ⓪
361△Garcia Robt contr ⓪
362△Keith David B ⓪
363△Brewer Robt E
364△Davis Susie D Mrs ⓪
382△Alpert Morris ⓪

68B
GRIFFIN (Whistler) — From 1st av southeast to Harper av, 1 southwest of Main
es1s Dixon Ada B (c) ⓪
ws1s Ransome Isaiah (c) ⓪
es2s Jenkins Walter (c) ⓪
ws2s Robinson Joseph D (c) ⓪
es3s Ranod Jacob (c) ⓪
ws3s Banks John (c) ⓪
es4s Vacant
ws4s△Rowser Burton (c) ⓪
es5s Green W T (c) ⓪
ws5s Rowser Cecil (c) ⓪
ws6s Vacant
es6s Banks Thos (c) ⓪
ws7s Dortch Geo (c) ⓪
—Brown intersects

51
GROVE — From 1300 S Ann west to Partridge
—Olive intersects
1301 Manning Helen H Mrs
1358 Walters Aline A
—Leo intersects
1400 Under construction
1402 Under construction
1406△Brunson Harold J
1407△Thompson Vincent W ⓪
1408△Athey Perry L
1409△Rice Geo A ⓪
1410△Fegan Florence C Mrs ⓪
—Montrose intersects
1451△Swann Edw L ⓪
—Partridge intersects

70
GROVE (Prichard) — North from Chastang, 2 west of Craft hwy

66
GUAM (Chickasaw) — From 105a Midway dr northwest to 5th av

66
GULF (Chickasaw) — From Railroad north beyond Wheeler, 1 east of Southern
1(2)△Betancourt Bourbon R ⓪
—Hill ends
2△Holley Frank N ⓪
3s Reeves Marion M ⓪
3n Reeves Minnie R Mrs
4 Baker Anderson J ⓪
5 Penrod Harold E ⓪
6△King Lizzie H Mrs bdg hse
7 Powell Max O ⓪
8 Pennington Wm G ⓪
9 Slay Floyd E
—Oak ends
10 Turner John F ⓪
11s△Willlamson Harold E
11n△Stanley Chester H
12△Weekley Jas A ⓪
13 Lusk Robt L ⓪
14△McDaniel Emory W
15△Taylor James C ⓪
16 Eads Wilburn
—Pine ends
17 Cody Frank J ⓪
18△Morris C Aubrey ⓪
19s Cook Aubrey H
19n Whiddon Jesse W
20△Mitchell Thos D ⓪
21 Bentley John O

Built Like a Skyscraper
GILL PRINTING & STATIONERY CO

GULF ST 1951

GULF (C)—Contd
22△Hollimon John W ⓪
23△Sims Frank H ⓪
—Canal intersects
—Viaduct rd intersects
32s△Wilkins Frank O ⓪
32n Cartee Sam C
34s△Balsamo Antonio J ⓪
34n Vacant
—Wheeler intersects
35△Elam Walter R ⓪
36w Faircloth Wm M
37 Warren Frank
38△White Earl W ⓪
39 Mullins Jesse L ⓪
40w Raines Marvin B ⓪
40e Nichols Leonard D
41△York Wm S ⓪
44w Holloway Morgan S ⓪
44e Nall John L
43 —
45 Price James C
47△Miller Robt L ⓪
48 Dallmonte Pasqual J ⓪
49 Haynes Leonard C ⓪
50s(43b) Addison Pete
50n Tate Hiram G ⓪
51 Stokes James A ⓪
52 Harwell John E
53△Molyneux Marc C jr ⓪
54 Spann Wyman B
55△Bateman Herman M ⓪
57 Shewmake Marvin C ⓪
58 Helton Alan J
59△Gatlin Theo M ⓪
60 Walker Joseph W ⓪
61s Kirkland Mason W
61n△Dunham Murdock A ⓪
62△Roan Fred E ⓪
63s Duke Willie F
63n Yates Vivian C Mrs
64s Lee Robt M
64n Bradford Estes P
67 Speller Wm J ⓪
68s△Pierce Jesse E ⓪
68n△Ussery Oscar B

66A
GULF HOMES — A Mobile Housing Board housing project North of Chickasaw between Craft hwy and 8th

66
GULF VILLAGE (Chickasaw) — A housing development south of 12th av, west of Wilson av and north of Terminal Ry

58
GULLICK (Tville) — North from Hillsdale, 1 east of StStephens rd

42
GUM — From Cedar av & Spruce n beyond Juniper to City Limits
—Juniper ends (not open)
—City Limits

62
GWIN (Toulminville) — From 2106 StStephen's rd north to Osage
556 Wyatt Millard C ⓪
557 Smith Harold B ⓪
—Osage intersects

52
HAAS AV — From Bay Shore av west to Sage av, 1 south of Springhill av
2751 Clarke Ras T
2753 Coley Jas H ⓪
2754△Tillman Wm
Anderson Wm H
2759 Coley Thos I ⓪
2761 Broadus Cecil E ⓪
2763 Morgan John E
—McLean av ends
2765 Millstead Richd E
2767 McLain James D
2771 Shepherd Lenora Mrs ⓪
2773△Wilcox Wm D ⓪
rear Carter Emma Mrs
2775△Norris Loel M
2777 Sowell Wm F
2779△Howell Lewis N ⓪
2781 McLellan John P ⓪
2785△Busby Wm L ⓪
2787△Havens Curtis L ⓪
2787½△Havens Curtis L jr ⓪
—Davenport av begins
2800 Esquerre Ethel C Mrs ⓪
2801△Calhoun Chas S ⓪
2803△Nicholas Jimmy D ⓪
2804 Meadows Honer
2805△Buckhaults Wm A ⓪
2807△Odom Hardy D ⓪
2808△Busby Thos P ⓪
2809△Moons Lee ⓪
2810 Haas St Bapt Ch
2811△Johns Nellie B Mrs ⓪
rear Carroll James
2812△Bradley Frank E Rev
2813 Howell Shelton ⓪
2814 Burkett Lizzie B Mrs ⓪
—Martin begins
2818 Golson Lewis M ⓪
2852△Denmark Jed W ⓪
—Union av intersects
—Hemley av intersects
2923 Eubanks Roy
2924△Gunn Prntg Serv
2925 Cook Melvin
2927 Butler Jack J
2929 Rogers Eli E
—Ogden av intersects
2957 Nellums Henry D jr ⓪
2961 Gunn Sidney ⓪
—Page av intersects

HAGERMAN — From Dana east to Mackinaw
4010△Osgood Emil K ⓪
4014△Connell Frank
—Viewel av intersects
4103 Vacant

70
HAIG E (Prichard) — East from Craft hwy, 18 north from GM&ORR

70
HAIG W (Prichard) — West from Craft hwy, 18 north of GM&ORR (not open between Wilson av and Overton av)

66
HALE (Ala Village) — From 356a Marengo southwest to Macon
360a Taylor Geo W
360b△Risher Clarence W
361a Lewis Willie O
361b Miller Wm M
361c McNulty Bowman
361d△Lusk Percy W
362a Pitts Hubert J
362b Roberts Roy W
365a Smith Edwin
365b△Denham Wm F
367a△Andress Alvin E
367b Rolison Edw W
369a Ford James A
369b Bowden Wm A
370a Buckalew James O
370b Smith John M
371a△Gilbert Allison D
371b△Davis Earl E
371c McLaurin John E
371d Holland Chas W
—Walker intersects
400a Gantt Phil
400b△Grinstead Marvin H
401a△Tolbert John B
401b△Green Paul E
401c Hewitt Norton M
401d Henderson Victor C
402a White Wilburn B
402b△Hemstad Bruce N
405a Ryland Thos G
405b Etheridge Julian E
406a Boone Wm L jr
406b Gregory Chester W
406c McCrary Victor
406d△Yarbrough W Bryan
407a Flint Jas E
407b Duncan Wm H acct
409a Gutrich Robt J
409b△Garner Chas W
—Lowndes intersects
411a Worthy Hubert H
411b Turner Wm E
412a Vacant
412b Carmichael Roland L
412c Nichols Harris R
412d Harrison Waverly C
413a Kemp Ray E
413b Clark Carlos
415a Vacant
415b Beverly Claude M
—Macon intersects

58
HALEY (Tville) — From Holt rd west, 1 north of Whitney
550△Maples Ruth A Mrs ⓪
552 Bush Philip L
558△Varnado Boyd P ⓪
560△Wilkins Bertie E
—Holt rd intersects

77
HALL'S MILL ROAD — From junction of Houston and Dublin southwest beyond Holcombe av
1802△Garraway Mack L T gro
1809△Britain Ralph R ⓪
1813△Weinberg Joseph S
1817△Cieutat Clifton W ⓪
Cieutat Adelaide P Mrs
notary
—Lesesne ends
1821△Whitman Wm D ⓪
—Colonial ct begins
1855△Lucas Elmer R ⓪
1856△Skinner Jeff M ⓪
1857△Terwilliger Frank H ⓪
1859△Hill Albert C ⓪
rear△Hill Bros Wldg & Boiler Shop
1861△Ryan Wm J ⓪
1863△Faulk Chas B ⓪
1863½ Lilly James W
△Britt Earl L
Goodman Alvin W
—Rickarby ends
1900△Ingersoll Stanley A ⓪
1901△Feld Herman ⓪
1903△Broomes Fletcher S ⓪
1905△Handwerger Bernard ⓪
1907 Akers Wm E
1909△Sherlin Carter H ⓪
1917△Brasell Raymond A ⓪
1919△Sawyer Herron L ⓪
1921△Parker Josh D ⓪ pntr
—Cherokee intersects
1951△Shirtliff Marian V Mrs ⓪
1955△Touart Wm N ⓪
1957△Parker Troy A ⓪
1959△Darby Earby ⓪
1965△Nortons Park amusements
rear△Norton Edw B
Norton Elec Co contrs
1967△Norton Edw H ⓪
—Ruth ends
1969△Steiner Lawrence C
1971 Vacant
1973△Cieutat Frances A Mrs ⓪
1975 Phillians Ora E Mrs ⓪
1977△Robertson Robt B
1979△Puckett Gertrude W Mrs
1983△DeLuxe Clns
1985△Coker's Gro
—Fulton rd intersects
1987△Trail Inn restr
1991 Petithory David H ⓪
Henry's Fruit & Vegetables
1993△Bauer's Drug Inc
1997 Vacant
1999 Lott Homer barber
—Gosson begins
2000 Clark Wm H ⓪
Mills Cafe
△Mills Edw E ⓪

GULF ST 1951

GREEN (P)—Contd
2 Knights Johnnie L (c)
3△Hubbard Edley L (c) gro
—Front begins
4△McAllister Joseph (c)
—Main ends
5 Vacant
6 Wiggins General W (c)
7 Vacant
8 Green Cornelius E (c)
9 StMatthews AME Zion Ch (c)
—Wood la intersects
10△Williams Adell Mrs (c) ⓪ restr
11 Crisby Thos (c) ⓪
—Center intersects
12△Rikard Lee H gro
13 Smith Anza (c)
14 Chaney Eva W Mrs (c)
16 Davis Fannie Mrs (c) ⓪
17 Masley T B (c)
18(47)△Andrews Lula Mrs (c)
19 Littles Joseph (c) ⓪
21 Wise Geo L (c) ⓪
23△Green Olegra B Mrs (c) ⓪
24 Goodwin Geo (c)
25 Vacant
27 Mahappy Rose B Mrs (c) ⓪
96 Dismuths Albert (c)
97(29) Simpson Levi (c) ⓪
99 Terry Columbus L (c)
101(31) Mack Eddie (c) ⓪
103(33) Green L (c) ⓪

66
GREEN E (Ala Village) — From 330f Barbour south to S Green
904a△Wallace Uriel D
904b Gilchrist Kenneth L
904c△Kendall Bessie L Mrs
904d Alford John H
905a Davis Arth S
905b Littlepage John H
905c Willis Gene C
905d Roberts Thos R

66
GREEN S (Ala Village) — From 329b Blount west to W Green
333a△Herring Waylon B
333b Soles Henry L
333c△Gentry Clifton E jr
333d△Dickson Louis F
—E Green intersects
337a△Rogers Slater
337b△Jackson John R
338a Stephenson Emily Mrs
338b△Cook Raymond
339a Rodgers Wm M jr
339b Vacant
340a△Matthews John C
340b Skelton J T
340c Hornbeak Jas B
340d Butler Curtis W
340e —
340f△Robinson W Embry
341△Shofner Clarence E
341b△Hudson Wm E
342a△Hall G Russell
342b△Sanfratello John A
343a△Heck Wm J
343b△Williams Leslie B
345a Rudder Ruben F
345b Sheets Laverne M Mrs

66
GREEN W (Ala Village) — From 345b Green north to Barbour av
902a△Faile Willie G
902b Hocutt Calvin L
904a△Platt Edw R
904b Jennings Jas A
906a Kennedy W Arville
906b Bonner Gleny B
907a△Gibson Cecil C
907d△Maloy Basil T
907c Morgan Claude C
907d△Lassiter Lonnie H
908a Davis Mannie E
908b△Ratcliffe Jas L

64
GREEN ALLEY (Plateau) — From Bay Bridge rd north 1 west of Lee al
1△Warnsley Geo W (c)
2 Gamble Agnes C Mrs (c)
3 Caves Ethelene H Mrs (c) drsmkr
4 Moore Dennis G (c)
5△Green Clifton N (c)
6 Barnes Lordway (c)
7 Feagin Nealy (c)
8 Barnes Henry R (c)
9 Peoples D W (c)
10△Beverly Clarence (c) ⓪

64
GREEN AVENUE (Plateau) — From Cherry av north, 1 east of Garfield
—Lincoln intersects
es1n Horace Cicero (c)
es2n Watson Marshall (c)

60
GREEN'S LANE (Toulminville) — From Front west 1 block, 1 north of Madison

63A
GREENWOOD AV — From Delta south to Englewood, 3 east of Fulton rd
1300△Langley Gray ⓪
1301△Daves James B
1302△Wagster Roy C jr ⓪
1303 Crabtree Wm E ⓪
1304 Handley Redge
1305 Vacant
1306△Bagwell Wm C ⓪
1307△Almond John D ⓪
1308△Parr Earl W ⓪
1309△Crigler Harry Y ⓪
1310△Marcle Henry H ⓪
1311△Abel Floyd S ⓪
1312 Vacant
1313△Tomberlin Terry G ⓪
1314△Lowing Chas R ⓪
1315△Christoff Roy J ⓪
1350△Battiste Luther E ⓪
1351△Crigler Walter L ⓪
1352△Stogdale Paul D
1353 Ralph John H
1354△Tomberlin Cook E jr ⓪
1355△Tunnell Wm N ⓪
1356△White John P ⓪
1357△McDonald Jas A ⓪
1358△Kirk Carl B ⓪
1359△Benson J W ⓪
1361△Faulkenberry Claude E ⓪
1401 Mills Claude
1403△Choice Roy D ⓪
1404△Midgette Maurice T ⓪
1405△Middleton Robt ⓪
1406△Kinsey Wm P ⓪
1407△Sanders Jos F ⓪
1408△Twyman Joseph H jr ⓪
1409△Searcy Thos S
1410 Miller Chas A ⓪
1411△Sullivan Thos W ⓪
1412△Bullock James E ⓪
1413△Bosarge Philip D ⓪
1414△Farnell Bernard O ⓪
Farnell Plmb & Heating Co
1415△Jones Dwight O ⓪
—Englewood intersects

54A
GREENWOOD LANE (Country Club Village) — West from W Village cir, 2 north of Old Shell rd
342△Abbott Gardner B ⓪
Abbott Lois C Mrs nurse
343 Rose Carl D ⓪
344△Jones Wm H Rev ⓪
—Overhill rd begins
345△Smith Randolph J ⓪
346△Leonard Harry ⓪
347 Wood W D Lamar ⓪
348△Peattie Murrell G
349 Lee Edwin H
350 Maddux LeRoy
351△Walden E A ⓪
352△Berard John C ⓪
353 Schmitz Fred J ⓪
354△Larsson Frithjol B G ⓪
—W Village cir intersects
357△Byrd Jack B ⓪
358△Burkhart Clarence E ⓪
359△Wells Arth E ⓪
360△Bell Winston L ⓪
361△Garcia Robt contr ⓪
362△Keith David B ⓪
363△Brewer Robt E
364△Davis Susie D Mrs ⓪
382△Alpert Morris ⓪

68B
GRIFFIN (Whistler) — From 1st av southeast to Harper av, 1 southwest of Main
es1s Dixon Ada B (c) ⓪
ws1s Ransome Isaiah (c) ⓪
es2s Jenkins Walter (c) ⓪
ws2s Robinson Joseph D (c) ⓪
es3s Ranod Jacob (c) ⓪
ws3s Banks John (c) ⓪
es4s Vacant
ws4s△Rowser Burton (c) ⓪
es5s Green W T (c) ⓪
ws5s Rowser Cecil (c) ⓪
ws6s Vacant
es6s Banks Thos (c) ⓪
ws7s Dortch Geo (c) ⓪
—Brown intersects

51
GROVE — From 1300 S Ann west to Partridge
—Olive intersects
1301 Manning Helen H Mrs
1358 Walters Aline A
—Leo intersects
1400 Under construction
1402 Under construction
1406△Brunson Harold J
1407△Thompson Vincent W ⓪
1408△Athey Perry L
1409△Rice Geo A ⓪
1410△Fegan Florence C Mrs ⓪
—Montrose intersects
1451△Swann Edw L ⓪
—Partridge intersects

70
GROVE (Prichard) — North from Chastang, 2 west of Craft hwy

66
GUAM (Chickasaw) — From 105a Midway dr northwest to 5th av

66
GULF (Chickasaw) — From Railroad north beyond Wheeler, 1 east of Southern
1(2)△Betancourt Bourbon R ⓪
—Hill ends
2△Holley Frank N ⓪
3s Reeves Marion M ⓪
3n Reeves Minnie R Mrs
4 Baker Anderson J ⓪
5 Penrod Harold E ⓪
6△King Lizzie H Mrs bdg hse
7 Powell Max O ⓪
8 Pennington Wm G ⓪
9 Slay Floyd E
—Oak ends
10 Turner John F ⓪
11s△Willlamson Harold E
11n△Stanley Chester H
12△Weekley Jas A ⓪
13 Lusk Robt L ⓪
14△McDaniel Emory W
15△Taylor James C ⓪
16 Eads Wilburn
—Pine ends
17 Cody Frank J ⓪
18△Morris C Aubrey ⓪
19s Cook Aubrey H
19n Whiddon Jesse W
20△Mitchell Thos D ⓪
21 Bentley John O

Built Like a Skyscraper
GULF PRINTING & STATIONERY CO

GULF ST 1951

GULF (C)—Contd
22△Hollimon John W ◎
23△Sims Frank H ◎
—Canal intersects
—Viaduct rd intersects
32s△Wilkins Frank O ◎
32n Cartee Sam C
34s△Balsamo Antonio J ◎
34n Vacant
—Wheeler intersects
35△Elam Walter R ◎
36w Faircloth Wm M
37 Warren Frank
38△White Earl W ◎
39 Mullins Jesse L ◎
40w Raines Marvin B ◎
40e Nichols Leonard D
41△York Wm S ◎
44w Holloway Morgan S ◎
44e Nall John L
43 —
45 Price James C
47△Miller Robt L ◎
48 Dallmonte Pasqual J ◎
49 Haynes Leonard C ◎
50s(43b) Addison Pete
50n Tate Hiram G ◎
51 Stokes James A ◎
52 Harwell John E
53△Molyneux Marc C jr ◎
54 Spann Wyman B
55△Bateman Herman M ◎
57 Shewmake Marvin C ◎
58 Helton Alan J
59△Gatlin Theo M ◎
60 Walker Joseph W ◎
61s Kirkland Mason W
61n△Dunham Murdock A ◎
62△Roan Fred E ◎
63s Duke Willie F
63n Yates Vivian C Mrs
64s Lee Robt M
64n Bradford Estes P
67 Speller Wm J ◎
68s△Pierce Jesse E ◎
68n△Ussery Oscar B

66A
GULF HOMES — A Mobile Housing Board housing project North of Chickasaw between Craft hwy and 8th

66
GULF VILLAGE (Chickasaw) — A housing development south of 12th av, west of Wilson av and north of Terminal Ry

58
GULLICK (Tville) — North from Hillsdale, 1 east of StStephens rd

42
GUM — From Cedar av & Spruce n beyond Juniper to City Limits
—Juniper ends (not open)
—City Limits

62
GWIN (Toulminville) — From 2106 StStephen's rd north to Osage
556 Wyatt Millard C ◎
557 Smith Harold B ◎
—Osage intersects

52
HAAS AV — From Bay Shore av west to Sage av, 1 south of Springhill av
2751 Clarke Ras T
2753 Coley Jas H ◎
2754△Tillman Wm
Anderson Wm H
2759 Coley Thos I ◎
2761 Broadus Cecil E ◎
2763 Morgan John E
—McLean av ends
2765 Millstead Richd E
2767 McLain James D
2771 Shepherd Lenora Mrs ◎
2773△Wilcox Wm D ◎
rear Carter Emma Mrs
2775△Norris Loel M
2777 Sowell Wm F
2779△Howell Lewis N ◎
2781 McLellan John P ◎
2785△Busby Wm L ◎
2787△Havens Curtis L ◎
2787½△Havens Curtis L jr ◎
—Davenport av begins
2800 Esquerre Ethel C Mrs ◎
2801△Calhoun Chas S ◎
2803△Nicholas Jimmy D ◎
2804 Meadows Honer
2805△Buckhaults Wm A ◎
2807△Odom Hardy D ◎
2808△Busby Thos P ◎
2809△Moons Lee ◎
2810 Haas St Bapt Ch
2811△Johns Nellie B Mrs ◎
rear Carroll James
2812△Bradley Frank E Rev
2813 Howell Shelton ◎
2814 Burkett Lizzie B Mrs ◎
—Martin begins
2818 Golson Lewis M ◎
2852△Denmark Jed W ◎
—Union av intersects
—Hemley av intersects
2923 Eubanks Roy
2924△Gunn Prntg Serv
2925 Cook Melvin
2927 Butler Jack J
2929 Rogers Eli E
—Ogden av intersects
2957 Nellums Henry D jr ◎
2961 Gunn Sidney ◎
—Page av intersects

HAGERMAN — From Dana east to Mackinaw
4010△Osgood Emil K ◎
4014△Connell Frank
—Viewel av intersects
4103 Vacant

70
HAIG E (Prichard) — East from Craft hwy, 18 north from GM&ORR

70
HAIG W (Prichard) — West from Craft hwy, 18 north of GM&ORR (not open between Wilson av and Overton av)

66
HALE (Ala Village) — From 356a Marengo southwest to Macon
360a Taylor Geo W
360b△Risher Clarence W
361a Lewis Willie O
361b Miller Wm M
361c McNulty Bowman
361d△Lusk Percy W
362a Pitts Hubert J
362b Roberts Roy W
365a Smith Edwin
365b△Denham Wm F
367a△Andress Alvin E
367b Rolison Edw W
369a Ford James A
369b Bowden Wm A
370a Buckalew James O
370b Smith John M
371a△Gilbert Allison D
371b△Davis Earl E
371c McLaurin John E
371d Holland Chas W
—Walker intersects
400a Gantt Phil
400b△Grinstead Marvin H
401a△Tolbert John B
401b△Green Paul E
401c Hewitt Norton M
401d Henderson Victor C
402a White Wilburn B
402b△Hemstad Bruce N
405a Ryland Thos G
405b Etheridge Julian E
406a Boone Wm L jr
406b Gregory Chester W
406c McCrary Victor
406d△Yarbrough W Bryan
407a Flint Jas E
407b Duncan Wm H acct
409a Gutrich Robt J
409b△Garner Chas W
—Lowndes intersects
411a Worthy Hubert H
411b Turner Wm E
412a Vacant
412b Carmichael Roland L
412c Nichols Harris R
412d Harrison Waverly C
413a Kemp Ray E
413b Clark Carlos
415a Vacant
415b Beverly Claude M
—Macon intersects

58
HALEY (Tville) — From Holt rd west, 1 north of Whitney
550△Maples Ruth A Mrs ◎
552 Bush Philip L
558△Varnado Boyd P ◎
560△Wilkins Bertie E
—Holt rd intersects

77
HALL'S MILL ROAD — From junction of Houston and Dublin southwest beyond Holcombe av
1802△Garraway Mack L T gro
1809△Britain Ralph R ◎
1813△Weinberg Joseph S
1817△Cieutat Clifton W ◎
Cieutat Adelaide P Mrs
notary
—Lesesne ends
1821△Whitman Wm D ◎
—Colonial ct begins
1855△Lucas Elmer R ◎
1856△Skinner Jeff M ◎
1857△Terwilliger Frank H ◎
1859△Hill Albert C ◎
rear△Hill Bros Wldg & Boiler Shop
1861△Ryan Wm J ◎
1863△Faulk Chas B ◎
1863½ Lilly James W
△Britt Earl L
Goodman Alvin W
—Rickarby ends
1900△Ingersoll Stanley A ◎
1901△Feld Herman ◎
1903△Broomes Fletcher S ◎
1905△Handwerger Bernard ◎
1907 Akers Wm E
1909△Sherlin Carter H ◎
1917△Brasell Raymond A ◎
1919△Sawyer Herron L ◎
1921△Parker Josh D ◎ pntr
—Cherokee intersects
1951△Shirtliff Marian V Mrs ◎
1955△Touart Wm N ◎
1957△Parker Troy A ◎
1959△Darby Earby ◎
1965△Nortons Park amusements
rear△Norton Edw B
Norton Elec Co contrs
1967△Norton Edw H ◎
—Ruth ends
1969△Steiner Lawrence C
1971 Vacant
1973△Cieutat Frances A Mrs ◎
1975 Phillians Ora E Mrs ◎
1977△Robertson Robt B
1979△Puckett Gertrude W Mrs
1983△DeLuxe Clns
1985△Coker's Gro
—Fulton rd intersects
1987△Trail Inn restr
1991 Petithory David H ◎
Henry's Fruit & Vegetables
1993△Bauer's Drug Inc
1997 Vacant
1999 Lott Homer barber
—Gosson begins
2000 Clark Wm H ◎
Mills Cafe
△Mills Edw E ◎

GULF ST 1951

GREEN (P)—Contd
2 Knights Johnnie L (c)
3△Hubbard Edley L (c) gro
—Front begins
4△McAllister Joseph (c)
—Main ends
5 Vacant
6 Wiggins General W (c)
7 Vacant
8 Green Cornelius E (c)
9 StMatthews AME Zion Ch (c)
—Wood la intersects
10△Williams Adell Mrs (c) ⓪ restr
11 Crisby Thos (c) ⓪
—Center intersects
12△Rikard Lee H gro
13 Smith Anza (c)
14 Chaney Eva W Mrs (c)
16 Davis Fannie Mrs (c) ⓪
17 Masley T B (c)
18(47)△Andrews Lula Mrs (c)
19 Littles Joseph (c) ⓪
21 Wise Geo L (c) ⓪
23△Green Olegra B Mrs (c) ⓪
24 Goodwin Geo (c)
25 Vacant
27 Mahappy Rose B Mrs (c) ⓪
96 Dismuths Albert (c)
97(29) Simpson Levi (c) ⓪
99 Terry Columbus L (c)
101(31) Mack Eddie (c) ⓪
103(33) Green L (c) ⓪

66
GREEN E (Ala Village) — From 330f Barbour south to S Green
904a△Wallace Uriel D
904b Gilchrist Kenneth L
904c△Kendall Bessie L Mrs
904d Alford John H
905a Davis Arth S
905b Littlepage John H
905c Willis Gene C
905d Roberts Thos R

66
GREEN S (Ala Village) — From 329b Blount west to W Green
333a△Herring Waylon B
333b Soles Henry L
333c△Gentry Clifton E jr
333d△Dickson Louis F
—E Green intersects
337a△Rogers Slater
337b△Jackson John R
338a Stephenson Emily Mrs
338b△Cook Raymond
339a Rodgers Wm M jr
339b Vacant
340a△Matthews John C
340b Skelton J T
340c Hornbeak Jas B
340d Butler Curtis W
340e —
340f△Robinson W Embry
341△Shofner Clarence E
341b△Hudson Wm E
342a△Hall G Russell
342b△Sanfratello John A
343a△Heck Wm J
343b△Williams Leslie B
345a Rudder Ruben F
345b Sheets Laverne M Mrs

66
GREEN W (Ala Village) — From 345b Green north to Barbour av
902a△Faile Willie G
902b Hocutt Calvin L
904a△Platt Edw R
904b Jennings Jas A
906a Kennedy W Arville
906b Bonner Gleny B
907a△Gibson Cecil C
907d△Maloy Basil T
907c Morgan Claude C
907d△Lassiter Lonnie H
908a Davis Mannie E
908b△Ratcliffe Jas L

64
GREEN ALLEY (Plateau) — From Bay Bridge rd north 1 west of Lee al
1△Warnsley Geo W (c)
2 Gamble Agnes C Mrs (c)
3 Caves Ethelene H Mrs (c) drsmkr
4 Moore Dennis G (c)
5△Green Clifton N (c)
6 Barnes Lordway (c)
7 Feagin Nealy (c)
8 Barnes Henry R (c)
9 Peoples D W (c)
10△Beverly Clarence (c) ⓪

64
GREEN AVENUE (Plateau) — From Cherry av north, 1 east of Garfield
—Lincoln intersects
es1n Horace Cicero (c)
es2n Watson Marshall (c)

60
GREEN'S LANE (Toulminville) — From Front west 1 block, 1 north of Madison

63A
GREENWOOD AV — From Delta south to Englewood, 3 east of Fulton rd
1300△Langley Gray ⓪
1301△Daves James B
1302△Wagster Roy C jr ⓪
1303 Crabtree Wm E ⓪
1304 Handley Redge
1305 Vacant
1306△Bagwell Wm C ⓪
1307△Almond John D ⓪
1308△Parr Earl W ⓪
1309△Crigler Harry Y ⓪
1310△Marcle Henry H ⓪
1311△Abel Floyd S ⓪
1312 Vacant
1313△Tomberlin Terry G ⓪
1314△Lowing Chas R ⓪
1315△Christoff Roy J ⓪
1350△Battiste Luther E ⓪
1351△Crigler Walter L ⓪
1352△Stogdale Paul D
1353 Ralph John H
1354△Tomberlin Cook E jr ⓪
1355△Tunnell Wm N ⓪
1356△White John P ⓪
1357△McDonald Jas A ⓪
1358△Kirk Carl B ⓪
1359△Benson J W ⓪
1361△Faulkenberry Claude E ⓪
1401 Mills Claude
1403△Choice Roy D ⓪
1404△Midgette Maurice T ⓪
1405△Middleton Robt ⓪
1406△Kinsey Wm P ⓪
1407△Sanders Jos F ⓪
1408△Twyman Joseph H jr ⓪
1409△Searcy Thos S
1410 Miller Chas A ⓪
1411△Sullivan Thos W ⓪
1412△Bullock James E ⓪
1413△Bosarge Philip D ⓪
1414△Farnell Bernard O ⓪
Farnell Plmb & Heating Co
1415△Jones Dwight O ⓪
—Englewood intersects

54A
GREENWOOD LANE (Country Club Village) — West from W Village cir, 2 north of Old Shell rd
342△Abbott Gardner B ⓪
Abbott Lois C Mrs nurse
343 Rose Carl D ⓪
344△Jones Wm H Rev ⓪
—Overhill rd begins
345△Smith Randolph J ⓪
346△Leonard Harry ⓪
347 Wood W D Lamar ⓪
348△Peattie Murrell G
349 Lee Edwin H
350 Maddux LeRoy
351△Walden E A ⓪
352△Berard John C ⓪
353 Schmitz Fred J ⓪
354△Larsson Frithjol B G ⓪
—W Village cir intersects
357△Byrd Jack B ⓪
358△Burkhart Clarence E ⓪
359△Wells Arth E ⓪
360△Bell Winston L ⓪
361△Garcia Robt contr ⓪
362△Keith David B ⓪
363△Brewer Robt E
364△Davis Susie D Mrs ⓪
382△Alpert Morris ⓪

68B
GRIFFIN (Whistler) — From 1st av southeast to Harper av, 1 southwest of Main
es1s Dixon Ada B (c) ⓪
ws1s Ransome Isaiah (c) ⓪
es2s Jenkins Walter (c) ⓪
ws2s Robinson Joseph D (c) ⓪
es3s Ranod Jacob (c) ⓪
ws3s Banks John (c) ⓪
es4s Vacant
ws4s△Rowser Burton (c) ⓪
es5s Green W T (c) ⓪
ws5s Rowser Cecil (c) ⓪
ws6s Vacant
es6s Banks Thos (c) ⓪
ws7s Dortch Geo (c) ⓪
—Brown intersects

51
GROVE — From 1300 S Ann west to Partridge
—Olive intersects
1301 Manning Helen H Mrs
1358 Walters Aline A
—Leo intersects
1400 Under construction
1402 Under construction
1406△Brunson Harold J
1407△Thompson Vincent W ⓪
1408△Athey Perry L
1409△Rice Geo A ⓪
1410△Fegan Florence C Mrs ⓪
—Montrose intersects
1451△Swann Edw L ⓪
—Partridge intersects

70
GROVE (Prichard) — North from Chastang, 2 west of Craft hwy

66
GUAM (Chickasaw) — From 105a Midway dr northwest to 5th av

66
GULF (Chickasaw) — From Railroad north beyond Wheeler, 1 east of Southern
1(2)△Betancourt Bourbon R ⓪
—Hill ends
2△Holley Frank N ⓪
3s Reeves Marion M ⓪
3n Reeves Minnie R Mrs
4 Baker Anderson J ⓪
5 Penrod Harold E ⓪
6△King Lizzie H Mrs bdg hse
7 Powell Max O ⓪
8 Pennington Wm G ⓪
9 Slay Floyd E
—Oak ends
10 Turner John F ⓪
11s△Willlamson Harold E
11n△Stanley Chester H
12△Weekley Jas A ⓪
13 Lusk Robt L ⓪
14△McDaniel Emory W
15△Taylor James C ⓪
16 Eads Wilburn
—Pine ends
17 Cody Frank J ⓪
18△Morris C Aubrey ⓪
19s Cook Aubrey H
19n Whiddon Jesse W
20△Mitchell Thos D ⓪
21 Bentley John O

Built Like a Skyscraper
GILL PRINTING & STATIONERY CO

66
HILL (Chickasaw) — From Gulf east 1 block, 1 north of Railroad
1 Under construction
2△Garrett Sim J ◎
3△King John F ◎
5△Stone Brooks ◎
6 Smith Ellis O ◎
7△Krebs Victor R ◎
8 Tollenfsen Tollef ◎

70
HILL (Prichard) — North from Main 1 west of Hogans la

42
HILL AV — From Peach west to Titi, 1 north of Pecan
1351 Sheppard Alfonso (c)
1353 Turner Janie V Mrs (c) ◎
1353½ King Saml (c)
1355 Sykes Lucius (c) ◎
1357 Marshall Louis (c) ◎
1358△Pettaway Chester (c) ◎
1359 Chaney Louis (c)
1360△May Early (c)
rear Chestang Thos (c)
1361△Michael Jos (c)
rear Moultrie Saml (c)
1362△Smith Wm L (c) ◎
rear Andrews Jessie jr (c)
1363 Carter Frances G Mrs (c)
1364△Mack Geo (c) ◎
1365 Martin Wm B (c) ◎
1368 Smith Jennie G Mrs (c)
—Titi intersects

54
HILL AV (Spring Hill) — South from Zimlich av, 1 east of Hillside la
1△Zimlich Leon E ◎
5△Boyer Geo W ◎
7△Larche James C ◎
10△Sellers John A ◎
11△Myrick Geo E jr ◎
12△Moore Rufus N ◎

54
HILL SIDE LANE (Spring Hill) — North and south from Old Shell rd, 1 west of Hill av
51△Van Devender Chas E ◎
53 Regal Eug T ◎
—Zimlich av ends
54△Gravlee Harriett C Mrs ◎
56△Wilson W Burley ◎
58△Rohmer Wm G jr ◎
△Rohmer & Son hse movers
59△Ceravolo Ralphael J ◎
60△Lord James D
61△Murphy Clarence R ◎
62△Englund Leonard ◎
64 Under construction
—Old Shell rd intersects

32
HILL'S ALLEY — From 854 Short Earle north to Short Manassas
650 No return
652 Spencer Ernest (c)
654 Young Red (c)
655 Smith Callie P Mrs (c) ◎
656△Young Eunice (c)
657 Tanner Jos A (c) fish
658 Smith Oliver (c)
659 Mobley John (c)
660 Roberts Allen (c)
662△Pettaway Mary (c)
664 Finch Janie Y Mrs (c)
666 McGuire Dock (c)
668△Lane Nick (c)
670 Spencer Willie (c)
—Short Manassas intersects

58
HILLSDALE (Tville)—From 1801 StStephen's rd east 1 block, 1 north of Three Mile Creek
250△Walker Edw (c) ◎
254 Walker Mariah M Mrs (c)
256△Blakney Leroy (c)
258△Knight J C (c) ◎
260△Johnson Jase (c)
—Gullick begins (not open)
268 Spain Fannie M Mrs (c)
270△Cunningham Ernest (c)
272△Stallworth Ben (c)
273△Braggs Willie (c) ◎
277 Coleman Selma (c) ◎
301△Coleman Elijah (c) ◎

54A
HILLWOOD CIRCLE (Country Club Village) — Northeast from E Border dr in semi-circle to E Border dr, 4 north of Old Shell rd
(Numbers irregular)
51△Ogletree Thos W ◎
52△Richardson James P ◎
53△Croom Joseph T ◎
54△Coarsey James M jr ◎
Carley Ruby F Mrs mus tchr
55△Klein Herman F ◎
56△Langus John C ◎
57△Moffitt Wm P jr
58△Merwin Wm V ◎
59△Winover Orville J ◎
60△Martin Paul L ◎
61△Markovic Anton A ◎
62 Austin Benj W ◎
63△Brent Elbert ◎
64△Dill Norman T ◎
65△Wilson Millard O ◎
66△Nelson Oscar M ◎
67△Renaud Harold A ◎
68△Stephenson Geo G ◎
69△Stephen D jr ◎
—N Border dr intersects
110△Hinote Cecil E
112 Allen Edw
111△Byrd Theo A ◎
109△Lyles Lonnie L ◎
108△Brewton Philip
106 Vacant
104△Sikes S Allen ◎
103 Vacant
105△Militano S Peter ◎
102△Brown Philip D ◎
101△Lappage Jonathan E ◎
100 Holland John J ◎
98△Norris Wiley M ◎
99△Hollowell Ray L ◎
97△Brown Douglas M ◎
96△Mattlage Wm F ◎

54A
HILLWOOD ROAD (Country Club) —From Old Shell rd south to E Wimbledon dr, 2 west of McGregor av
(Numbers estimated)
1△Meredith John E ◎
3△Scheuerman Louise B Mrs ◎
4△O'Neill J Carroll ◎
5(17)△Wood Edw P ◎
—Country Club rd begins
9△DeVan Ben G ◎
11△Lott Frank J ◎
16△Stokes Richd S ◎
19△Tibor Lee A ◎
20△Lindell Verner E ◎
22△Crowell Nellie T Mrs ◎
23△Tappan John H ◎
41△Smith C Carter ◎
28△Ogburn Alex P ◎
29△Vickers Marion R ◎
30△Herndon Robin C jr ◎
48△Taylor O Ernest jr ◎
53△Peebles Emory B ◎
59△Smith Duncan C ◎
65△Green John O ◎
—Drury la begins
102△Parham Wallace J jr ◎
103△Hill Harry ◎
104△Busch Jos L ◎
105△Sievert Paul J ◎
108(107)△Conrad Henry M ◎
117△Glass Alberta B Mrs ◎
—E Wimbledon dr intersects

46
HOGAN — From 405 N Layfayette 2 blks to Bert
1451 Phillips Jesse J (c)
1453 McLawrence Hattie (c)
1455△Hamilton Mary M Mrs (c)
1457 Eaton Frank (c)
1458△Thompson Wm (c) ◎
1459 Smith Lucille S Mrs (c)
1461 Johnson Arth (c)
1463△Hurry Leonard C (c)
1465△Harris Jas (c)
1467 Bush Sylvester (c)
—Tacon begins
1469 McNeal Albert (c)
1471 Phillips Chas (c)
1472 Jackson Sarah H Mrs (c)
1473 Cannon Hubert V (c)
1475△Wilson Willie (c)
1476 Shula Annie (c)
1477 Davis Hattie (c)
1479 Savage James (c)
1481△Henderson Katie H Mrs (c) ◎
1483 Bell Wilda (c) ◎
rear Vacant
1484△Borroughs Venita F Mrs (c)
1501 Fisher Louise (c)
1502 Campbell Henry (c) ◎
1503 Watt Leo (c) ◎
1504 Ferrell Clarence (c) ◎
1505 Wilson Wm (c) ◎
1507△Wright Dewitt L (c) ◎
1508△Perry Fredk L ◎
1509△Franklin Nellie M Mrs (c) ◎
1511△Woods Ethel V Mrs (c)
1513 Vacant

70
HOGANS LANE (Prichard) — North from College av to end of Clark

62
HOGANS LANE (Toulminville)— A continuation of Hogans la (Prich) from College av southwest, 1 north of Chastang
752 Carter Clarence (c)
753△Williams Earl L (c) ◎
754△Williams Robt S (c)
755 Anderson Robt J (c) ◎
757 Phillips Cullen N (c)
758 Williams Earl L (c) auto repr
759 Pope Walter C (c) ◎
760△Waymon Wm H (c) gro
761 Brown Pearl P Mrs (c) ◎
—Center intersects
800△Thomas Elmer (c) ◎
801 Coleman Jerry (c) ◎
802 Powe James (c) ◎
804△Marks Thos J (c) ◎
805 Johnson Wm J (c) ◎
806△Haston John D (c) ◎
807 Curtis Wm G (c) ◎
808△Watson Elbert (c) ◎
809△Reddix Edw (c) ◎
810△Robinson Will (c) ◎
—Newsome intersects
850△Marx John L (c) ◎
851 Gilberron Rosa M Mrs (c)
855 Taylor Clarissa J Mrs (c)
857△Sincere Willie T Mrs (c)
—St Stephen's rd intersects
—Wilmuth intersects
ns1w Wilson Henry C (c)
ns2w Reed Edw E (c)
ns3w Lewis Chas (c) ◎
ns4w Green Wm B (c)
—Perry ends
—Canal ends
ss1w Jordan Walter (c)
—Next intersects

79
HOLCOMBE AV — From Government south and southwest to Hall's Mill rd, 1 west of Fulton rd

TP	Adjoining	Source
-	✓	R. L. Polk Co., Publishers

HILL ST 1951

HERNDON AV—Contd
111△Franck Sadie L Mrs ◎
112△Dolle Mae ◎
△Davis Joseph N
113△Davis Frank S ◎
114△Lauzon Edw P ◎
115△Drummond Madison M ◎
116△Bolton Rose M Mrs
△Perryman Herman C
117△Whitfield Rufus M contr
△Miley Hattie D Mrs ◎
△Johnston Robt T
118△Williams John B ◎
120 **Wood Apartments**
A△Wood Vera M Mrs ◎
B△McKenzie Eug F
C Morris Eliz I Mrs
D△Mason Walter D
E△Bloxham Carl L
Street continued
121△Stillings John D ◎
122△Mitternight Frank G ◎
123△Baker James W
124 Griffith Minnye H Mrs
△Poole Edw D ◎
△Poole Ed D Photographer
125△Dix Albert S ◎
125½△Green Ernest J jr
126△Mattson Axel R
127△Croxdale Clarence V ◎
—Springhill av intersects

63
HERON DRIVE — North from 1913 E Cardinal dr in semicircle to 1950 E Cardinal dr
1501△Bates Marion A
1502 Akers Seibert
1503 Vacant
1504△Helland James M
1505 Shepherd Vernon E
1506△Unger John W
1507△Mallette Paul N
1508△Bringhurst Bernard A
1509 Wingard John S
1510△Tuohy John P
1511△Black Jas W
1512△Wood Geo T
1513△Atkins Geo I
1514△Isaacson Bert L
1515 Weathersby James W
1516△Schultz Bluford O
1517 Shanahan Donald D
1518△McInnis Horace
1519△Rutledge Elvis F
1520△Weaver R B
1521△Poole James A
1522△Suggs James B
1523△Chambers Elmer M
1524△Fletcher Wm L
1525△Peden Hubert H
1526△McDonald Edw B
1528△Barnett Thos C
1530 Vacant
1532△Bentley James M
1534△Sellers Luther W
1536 Hogg Calvin R

61
HEUSTIS—From 1100 Gayle west to Kelly
1004△Dickens John P ◎
1005△Torp Furman N ◎
1006 Hedgepeth J Paul
1007△Torp Arlen K
1008△Davis Elbert R ◎
1009 Willett John D ◎
1010△Bridges Lillian W Mrs ◎
—O'Donnell begins
—Quigley begins
1105 Dozier Sadie S
1107△Guess Alvin G ◎
1111△Busch Lafayette S jr ◎
1113△Smith Woodrow W
1114△Bernsee Thos W ◎
1115△Cottrell James E ◎
1116△Schnadelbach Robt J ◎
—Kelly Intersects
1117 Howard Gady H ◎
1118△Adkinson Orman H
1120△Wilkins Henry C ◎
1122△Toy Hugh L jr ◎
1124△Marchant James H ◎
1126△Gammill Richd H ◎

34
HICKORY—From 1222 Davis av north beyond Juniper
454△Evans Albert F (c) ◎
—Hercules intersects
504a Condor Amos (c)
504b Dortch Nathan (c)
504c Juzang Gussie B Mrs (c)
504d Lewis Henry (c)
505 Chaney Rosa (c)
506△McMillan Annie L Mrs (c)
—StMadar intersects
550 Lee Famos (c)
552 Matherson Zenobia (c) ◎
554 Roberts Cincinnati L Mrs (c) ◎
555 Willyard Walter (c)
556△Woods Collins (c) ◎
556½ Bell Henry (c)
557△Kennedy Rebecca F Mrs ◎
558△Kirk Lynchburg B (c) ◎
559 Means Melvina E Mrs (c) ◎
560 Eli Martha S Mrs (c) drsmkr
562△Sutton Cleo (c)
—Pecan intersects
602 Williams Rachel M Mrs (c) ◎
602½ Walker Sadie L Mrs (c) rear Bonner Mack (c)
603△Gantt W Edw (c) ◎
604 Morgan Nathl (c)
605 Bonner Annie B Mrs (c)
606△Mitchell Nathl (c)
607△Matthews Albert (c) ◎
608△Webb Julia H Mrs (c)
609 Simpson Mamie (c)
610△Ely Clausell Mrs (c) ◎
611 Joseph Louisa C Mrs (c)
612△Smith Frank ◎
—Persimmon intersects
—Chisam av begins (not open)
660 Dunn Thos (c) ◎
660½ Norwood Mary (c)
661 Baker Jos (c) ◎
—Chinquepin intersects
—Junipter intersects
701△City Garbage Dept
—City Dumps

66
HICKORY (Ala Village) — From Cypress dr east to Telegraph rd, 5 north of Terminal Ry

68A
HIGGINS AV (Whistler) — Northeast from McGee, 1 southeast of Dortch av
ns1e Reyes Herman B (c) ◎
ss1e Williams James (c)
ns2e Robinson James (c)
ss2e StJoseph's Bapt Church (c)
ns3e Alexander Gretchen R Mrs (c) ◎
ns4e Cannon Saml (c) ◎
—StCharles av intersects
ns1e Gordon Alphonso A (c) ◎
ss1e Williams Ola M Mrs (c)
ns2e Harris Clarence (c) ◎
ss2e Holloway Saml jr (c) ◎
ss3e Pugh Martha D Mrs (c) ◎
ns3e Vacant
ss4e Crawley John (c) ◎
ns4e Williams Abr (c)
rear Johnson Willie M Mrs (c)
—Engine intersects

79
HIGH — West from Euclid av, 1 south of Senator
2204△Brinkman Mannie F ◎
2205△Wooley Emma Mrs
2206△Doyal Willie M ◎
2207 Bredahl Carl O ◎

58
HIGHLAND AV (Plateau)—From Borer west to McGowin av
750△Howell Ellis C ◎
752 Young Emanuel P
754 Cole Jackson J ◎
757△Thompson Elmer ◎
758 Cox Glen A ◎
759 Whiddon Elias A ◎
760 McLendon Ruby L Mrs ◎
761△Whiddon Alvin H ◎
762 Markham Jenel M Mrs ◎
764 Burkett Frank L
765△Keahey Jas A ◎
766 Dixon Nettie Mrs
768△Forwood Pauline A Mrs ◎
800 Matheny Clestine N ◎
801 Sumlin Chas Z
804 West Highland Bapt Ch
807 Redmond Franklin P
816 Morrow Wilson O ◎
818△Davis Vernus L ◎
819 Averett A ◎
820 Watson Curtis F ◎
—Butts av begins
850△Phillips James R ◎
851 Vacant
854 McCall Dewey G ◎
857△Davis Jeffrey L ◎
861 Cook John J ◎
862 Davis Elbert S
863 Ray Esther B Mrs
865△Henry Jos W ◎
869 Jordan John E ◎
—McGowin av intersects
900 Jordan Sally Mrs ◎
903△Singley Grafton G ◎
905△Bailey Leonard ◎
912 Bowles Viola M Mrs ◎
916△Hand John M ◎

62
HIGHLAND DRIVE (Toulminville) — From StStephen's rd north and northwest in a semi-circle to StStephen's rd, 1 northwest of McDonough av
(Numbers irregular)
557△Stringfellow Claude S ◎
558△Tucker Lewis O ◎
rear Lee Ralph C
2502△Lundy Sidney C ◎
2505△Purvis Roy W ◎
2506△Pate Roy L ◎
2509△Chancellor Rufus M ◎
—StStephen's rd intersects

64
HIGHWAY 90 (Magazine Point)—From Three Mile Creek north to Bay Bridge rd, 1 east of Telegraph rd (Numbers irregular)
31 Allen Frank (c)
32 Bolden Jimmie (c)
1800 Atlas Wrecking Co (stge)
—Kentz Hill rd begins
McCants John A (c)
1942 Vacant
1944 Barner Ross (c)
Turner Stella M Mrs (c)
1946 Moore Ike (c) ◎
1948 Vacant
—Chin intersects
1950 McIntyre Carlee (c)
1952 Richardson Geraldine M Mrs (c)
1954△Rigsby Eddie jr (c)
1958 Edwards Gents (c)
1961 Johnson Corking (c)
1961½ Green Lizzie B Mrs (c)
1963 Rigsby Edw (c)
1963½ Vacant

46
HILL — From Sadie north to 1657 Center 1 west of Lambert
167△Gettinger Ransom S ◎
171 Dunigan Jas (c) ◎
173 Vacant
175 Vacant
—Center intersects

JOHNSON-ALLEN UNDERTAKING CO

HILL ST 1951

66
HILL (Chickasaw) — From Gulf east 1 block, 1 north of Railroad
1 Under construction
2△Garrett Sim J ◎
3△King John F ◎
5△Stone Brooks ◎
6 Smith Ellis O ◎
7△Krebs Victor R ◎
8 Tollenfsen Tollef ◎

70
HILL (Prichard) — North from Main 1 west of Hogans la

42
HILL AV — From Peach west to Titi, 1 north of Pecan
1351 Sheppard Alfonso (c)
1353 Turner Janie V Mrs (c) ◎
1353½ King Saml (c)
1355 Sykes Lucius (c) ◎
1357 Marshall Louis (c) ◎
1358△Pettaway Chester (c) ◎
1359 Chaney Louis (c)
1360△May Early (c)
rear Chestang Thos (c)
1361△Michael Jos (c)
rear Moultrie Saml (c)
1362△Smith Wm L (c) ◎
rear Andrews Jessie jr (c)
1363 Carter Frances G Mrs (c)
1364△Mack Geo (c) ◎
1365 Martin Wm B (c) ◎
1368 Smith Jennie G Mrs (c)
—Titi intersects

54
HILL AV (Spring Hill) — South from Zimlich av, 1 east of Hillside la
1△Zimlich Leon E ◎
5△Boyer Geo W ◎
7△Larche James C ◎
10△Sellers John A ◎
11△Myrick Geo E jr ◎
12△Moore Rufus N ◎

54
HILL SIDE LANE (Spring Hill) — North and south from Old Shell rd, 1 west of Hill av
51△Van Devender Chas E ◎
53 Regal Eug T ◎
—Zimlich av ends
54△Gravlee Harriett C Mrs ◎
56△Wilson W Burley ◎
58△Rohmer Wm G jr ◎
△Rohmer & Son hse movers
59△Ceravolo Ralphael J ◎
60△Lord James D
61△Murphy Clarence R ◎
62△Englund Leonard ◎
64 Under construction
—Old Shell rd intersects

32
HILL'S ALLEY — From 854 Short Earle north to Short Manassas
650 No return
652 Spencer Ernest (c)
654 Young Red (c)
655 Smith Callie P Mrs (c) ◎
656△Young Eunice (c)
657 Tanner Jos A (c) fish
658 Smith Oliver (c)
659 Mobley John (c)
660 Roberts Allen (c)
662△Pettaway Mary (c)
664 Finch Janie Y Mrs (c)
666 McGuire Dock (c)
668△Lane Nick (c)
670 Spencer Willie (c)
—Short Manassas intersects

58
HILLSDALE (Tville)—From 1801 StStephen's rd east 1 block, 1 north of Three Mile Creek
250△Walker Edw (c) ◎
254 Walker Mariah M Mrs (c)
256△Blakney Leroy (c)
258△Knight J C (c) ◎
260△Johnson Jase (c)
—Gullick begins (not open)
268 Spain Fannie M Mrs (c)
270△Cunningham Ernest (c)
272△Stallworth Ben (c)
273△Braggs Willie (c) ◎
277 Coleman Selma (c) ◎
301△Coleman Elijah (c) ◎

54A
HILLWOOD CIRCLE (Country Club Village) — Northeast from E Border dr in semi-circle to E Border dr, 4 north of Old Shell rd
(Numbers irregular)
51△Ogletree Thos W ◎
52△Richardson James P ◎
53△Croom Joseph T ◎
54△Coarsey James M jr ◎
Carley Ruby F Mrs mus tchr
55△Klein Herman F ◎
56△Langus John C ◎
57△Moffitt Wm P jr
58△Merwin Wm V ◎
59△Winover Orville J ◎
60△Martin Paul L ◎
61△Markovic Anton A ◎
62 Austin Benj W ◎
63△Brent Elbert ◎
64△Dill Norman T ◎
65△Wilson Millard O ◎
66△Nelson Oscar M ◎
67△Renaud Harold A ◎
68△Stephenson Geo G ◎
69△Stephen D jr ◎
—N Border dr intersects
110△Hinote Cecil E
112 Allen Edw
111△Byrd Theo A ◎
109△Lyles Lonnie L ◎
108△Brewton Philip
106 Vacant
104△Sikes S Allen ◎
103 Vacant
105△Militano S Peter ◎
102△Brown Philip D ◎
101△Lappage Jonathan E ◎
100 Holland John J ◎
98△Norris Wiley M ◎
99△Hollowell Ray L ◎
97△Brown Douglas M ◎
96△Mattlage Wm F ◎

54A
HILLWOOD ROAD (Country Club) —From Old Shell rd south to E Wimbledon dr, 2 west of McGregor av
(Numbers estimated)
1△Meredith John E ◎
3△Scheuerman Louise B Mrs ◎
4△O'Neill J Carroll ◎
5(17)△Wood Edw P ◎
—Country Club rd begins
9△DeVan Ben G ◎
11△Lott Frank J ◎
16△Stokes Richd S ◎
19△Tibor Lee A ◎
20△Lindell Verner E ◎
22△Crowell Nellie T Mrs ◎
23△Tappan John H ◎
41△Smith C Carter ◎
28△Ogburn Alex P ◎
29△Vickers Marion R ◎
30△Herndon Robin C jr ◎
48△Taylor O Ernest jr ◎
53△Peebles Emory B ◎
59△Smith Duncan C ◎
65△Green John O ◎
—Drury la begins
102△Parham Wallace J jr ◎
103△Hill Harry ◎
104△Busch Jos L ◎
105△Sievert Paul J ◎
108(107)△Conrad Henry M ◎
117△Glass Alberta B Mrs ◎
—E Wimbledon dr intersects

46
HOGAN — From 405 N Layfayette 2 blks to Bert
1451 Phillips Jesse J (c)
1453 McLawrence Hattie (c)
1455△Hamilton Mary M Mrs (c)
1457 Eaton Frank (c)
1458△Thompson Wm (c) ◎
1459 Smith Lucille S Mrs (c)
1461 Johnson Arth (c)
1463△Hurry Leonard C (c)
1465△Harris Jas (c)
1467 Bush Sylvester (c)
—Tacon begins
1469 McNeal Albert (c)
1471 Phillips Chas (c)
1472 Jackson Sarah H Mrs (c)
1473 Cannon Hubert V (c)
1475△Wilson Willie (c)
1476 Shula Annie (c)
1477 Davis Hattie (c)
1479 Savage James (c)
1481△Henderson Katie H Mrs (c) ◎
1483 Bell Wilda (c) ◎
rear Vacant
1484△Borroughs Venita F Mrs (c)
1501 Fisher Louise (c)
1502 Campbell Henry (c) ◎
1503 Watt Leo (c) ◎
1504 Ferrell Clarence (c) ◎
1505 Wilson Wm (c) ◎
1507△Wright Dewitt L (c) ◎
1508△Perry Fredk L ◎
1509△Franklin Nellie M Mrs (c) ◎
1511△Woods Ethel V Mrs (c)
1513 Vacant

70
HOGANS LANE (Prichard) — North from College av to end of Clark

62
HOGANS LANE (Toulminville)— A continuation of Hogans la (Prich) from College av southwest, 1 north of Chastang
752 Carter Clarence (c)
753△Williams Earl L (c) ◎
754△Williams Robt S (c)
755 Anderson Robt J (c) ◎
757 Phillips Cullen N (c)
758 Williams Earl L (c) auto repr
759 Pope Walter C (c) ◎
760△Waymon Wm H (c) gro
761 Brown Pearl P Mrs (c) ◎
—Center intersects
800△Thomas Elmer (c) ◎
801 Coleman Jerry (c) ◎
802 Powe James (c) ◎
804△Marks Thos J (c) ◎
805 Johnson Wm J (c) ◎
806△Haston John D (c) ◎
807 Curtis Wm G (c) ◎
808△Watson Elbert (c) ◎
809△Reddix Edw (c) ◎
810△Robinson Will (c) ◎
—Newsome intersects
850△Marx John L (c) ◎
851 Gilberron Rosa M Mrs (c)
855 Taylor Clarissa J Mrs (c)
857△Sincere Willie T Mrs (c)
—St Stephen's rd intersects
—Wilmuth intersects
ns1w Wilson Henry C (c)
ns2w Reed Edw E (c)
ns3w Lewis Chas (c) ◎
ns4w Green Wm B (c)
—Perry ends
—Canal ends
ss1w Jordan Walter (c)
—Next intersects

79
HOLCOMBE AV — From Government south and southwest to Hall's Mill rd, 1 west of Fulton rd

TP	Adjoining	Source
-	✓	R. L. Polk Co.

HILL ST 1996

• Client Confidentiality
• Free Consultations

Head Office - Suite 1200 • First National Bank Bldg. • 107 St. Francis • Mobile, AL 36602 (334) 434-0030
Foley Office - Suite 114, Executive Center, 640 S. McKenzie St., Foley, AL 36534 (334) 970-1020

HIGHLAND RD cont'd
5513 Ⓝ Reilly Chris ... 602-0560
5519 Burge John I Jr ... 668-0080
+EAST RD INTERSECTS
HOUSEHOLDS 31

HIGHLAND RD (EIGHT MILE)- FROM 5675 LOTT RD SOUTH 523B

· ZIP CODE 36613
+NUMBERS IRREGULAR
3445-5401 Not Verified (3 Hses)
5412 Champion
3745 Champion Thomas S
+PARKVIEW DR INTERSECTS
3775 Pirtle James K & Lucille ... 649-6471
3820 Savell James S Jr & June ... 649-6260
Savell Tiffany ... 649-6260
+LONGVIEW DR INTERSECTS
3826 Savell James S III & Tina ... 645-0169
Savell Tina ... 645-0169
3835 Boutwell K Allen & Dorothy ... 649-6308
3839 Savell James S & Hazel ... 649-6056
4520 Langley Vera S ... 649-3822
5531 Not Verified
3860 HIGHLAND RD LIGHTHOUSE ASSEMBLY OF GOD
3860½ Not Verified
5612 Ⓝ Jennings Doug ... 649-0893
5614 Cobb Jessie R
+VERGOS DR S INTERSECTS
3920 Humphrey Ruby W
5702 Broadus Virgil Jr ... 649-2394
+VERGOS DR N INTERSECTS
3950 Williams Alice M ... 645-0768
5882-5827 Not Verified (3 Hses)
BUSINESSES 1 HOUSEHOLDS 21

HIGHLAND WOODS DR E -FROM 510 W HIGHLAND WOODS DR SOUTH 294

· ZIP CODE 36608
+HIGHLAND WOODS DR N INTERSECTS
500 Not Verified
501 Maxcy Philip J & Joan ... 343-4812
505 Morrison Robert & Dorothy ... 343-7999
506 Not Verified
509 Gardalo John N ... 341-1650
Gardalo Jason N ... 341-1650
512 Sabarese-Smith Danielle E ... 343-2740
Dudley Victoria ... 343-2740
513 Yates Rev Jonathan L & Doris ... 343-6201
516 Fidler Judson W & Jean
517 Lewis R Roy & Linda ... 343-7070
Lewis Jennifer A ... 343-7070
Lewis Paul H ... 343-7070
520 Beamer William C & June ... 344-4102
521 Maddox John H & Ruth ... 342-2987
524 Not Verified
525 Mc Daniel Benny & Shirley ... 344-2754
528 Hegwood Kerry J & Patricia ... 342-2748
Hegwood Alison C ... 342-2748
Hegwood Julie D ... 342-2748
529 Jeffcoat Jerry G & Joan
532 Mellor Philip Doug ... 460-0188
533 Senior Mark H & Marian ... 342-8820
600 Not Verified
601 Dunne Lawrence E & Harriet H Perso ... 344-9370
604 Thompson Derek B & Mamie ... 342-9333
605 Tate Robert H & Rebecca ... 342-2041
608 Gillentan William J Jr & Judy ... 344-4109
613 Vacant
616 Reynolds Eric & Eleanor ... 341-0193
617 Tucker John O & Mary Ann ... 344-0067
620 Guzman Linda H ... 343-7194
Guzman Jennifer L ... 343-7194
621 Jongebloed Joseph B ... 343-0036
624 Neal Lorraine ... 342-0763
625 Byrd Homer D & Margie ... 344-9830
+AIRPORT BLVD INTERSECTS
HOUSEHOLDS 28

HIGHLAND WOODS DR N -FROM 510 W HIGHLAND WOODS DR EAST 294

· ZIP CODE 36608
+HIGHLAND WOOD DR E INTERSECTS
6050 Lawley Mitchell R ... 342-6307
6054 Verdi John C & Jane ... 344-4378
6058 Kraljevic Robert M & Jean ... 342-5955
6059 Jones Samuel J & Linda

N HIGHLAND WOODS
6063 Vacant
6066 Bradley David R & Linda ... 343-1534
6067 Friedberger Ben & Henia ... 344-5068
6100 Wenz Horst H & Lynne ... 343-2602
Wenz Cindy L ... 343-2602
6101 Parker Terry A & M Charlotte ... 343-7233
6104 Balthrop James P & Dorothy ... 344-1836
6105 Dickens Pearl M ... 343-6690
6109 Odom J Larry & C Ann ... 344-1400
6108 Knieling Herman & Deloris ... 343-2471
6112 Coleman Robert H & Barbara ... 343-4264
6116 Forwood George M & Joan ... 344-7795
6120 Schottgen Stephen & Susan ... 343-3293
Parker Christy ... 343-3293
+HIGHLAND WOODS DR W INTERSECTS
HOUSEHOLDS 15

HIGHLAND WOODS DR W -FROM 6200 AIRPORT BLVD NORTH 294

· ZIP CODE 36608
+NUMBERS REVERSED
545 Bentley Nancy H ... 344-4216
544 Watson Russell L & Betty ... 460-0395
543 Forguson Barbara G ... 344-5460
542 Oblander Dale & Jane ... 304-0894
541 Scassman Katherine W ... 342-3420
+S HIGHLAND CIR INTERSECTS
540 Ruffin Gloria L ... 343-1980
538 Hicks Alma ... 344-8544
536 Lewoczko Dawn
534 Koolman Giovanni N & Hannia ... 342-2160
533 Halsey Katherine G ... 343-4234
532 Allsup L Darlene ... 344-3713
531 Biggerstaff Ron & Barbara ... 343-3184
530 Keesler Marvin G & Carole ... 342-6575
529 Shearer Sarah J ... 343-0210
528 Williams Marcus W & Marjorie ... 343-1740
527 Fairley Clearance & Virginia ... 343-7347
526 Cloern Dorothy J ... 344-8734
525 Childs Geraldine ... 342-8628
524 Poche Chad
522 Miller Joseph Paul ... 342-2520
+N HIGHLAND CIR INTERSECTS
521 Zarzour R R ... 344-9115
520 Smith Coy ... 343-9089
518 Porter Chong ... 380-9157
516 Hinton Chuck E & Jean ... 380-0812
514 Thompson Maggie
512 George Sid & Melba ... 460-0321
508 Pauls Tasia E ... 344-2198
504 Klopfenstein Rev Timothy & Wendy ... 460-2782
503 Mc Farlane A Howard & Virginia ... 343-0846
500 Not Verified
+HIGHLAND WOODS DR N INTERSECTS
HOUSEHOLDS 30

HIGHMONT DR (THEODORE)- FROM WOODSIDE DR NORTH 208

· ZIP CODE 36582
6511 Massengill Hugh D & Marie ... 653-4736
6521 Woodall Pruitt R & Marie ... 653-0165
6530 Lam Harold E Jr & Lorene ... 653-7749
6531 Torchia James J & Lauren ... 653-7443
6550 Sanders Adolph & Dovie ... 653-4971
6571 Cox Aileen G ... 653-7422
+ARBOR DR INTERSECTS
6570 Not Verified
6581 Dupree Bill T & Judy ... 653-8688
Dupree Denver A ... 653-8688
6590 Sweatt James L & Frances ... 653-8069
6611 Ⓝ Eardley Larry ... 653-5831
6620 Crenshaw Gordon R & Cynthia
Crenshaw Cynthia R
6621 Givens Eddie W & Sarah ... 653-9068
6630 Not Verified
6631 Page Bill E & Doris ... 653-5571
6640 Crist John T & Frances ... 653-6942
6641 Buckhalter Charles E ... 653-7366
6650 Bozeman William E & Burma ... 653-0107
6651 Goffott Henry D Jr

HIGHMONT DR (T) cont'd
6660 Haraala Walter A & Ruth
6661 Harris Lewis D & Brenda ... 653-5116
6670 Drew Samuel D & Deborah ... 653-1591
6671 Lee Linda S ... 653-4382
Lee Deborah K ... 653-4382
6680 Talbott Howard V & Eileen ... 653-7747
Talbot Sheila M ... 653-7747
Talbott Leslie E ... 653-7747
6691 Geary Charles D & Linda ... 653-8079
Geary C David Jr ... 653-8079
Geary Paul Z ... 653-8079
Geary Jonathan T ... 653-8079
6700 Ⓝ Hopkins Williams ... 653-8136
6711-6710 Not Verified (2 Hses)
6721 Ⓝ Massey K L ... 653-0598
6720-6731 Not Verified (3 Hses)
6730 Ross Martha J ... 653-7386
6741 Seymore Robert B & Anita ... 653-8800
6750 Ⓝ Copeland D W ... 653-8785
6751 Not Verified
6760 Wagner William H Jr ... 653-0618
Wagner Hedi L ... 653-0618
6761 Kirkland David I & Cheryl ... 653-0270
6770 Webb James H & Wanda ... 653-8449
6771 Steiner Ronald S & Karen ... 653-0076
6780 Brabner William R & Patricia ... 653-9165
Brabner Jessica C ... 653-9165
6791 Mc Donald Mark L & Simone ... 653-1091
6810 Ⓝ Bolton Cindy ... 653-6558
6811 Ⓝ Peterson Chris ... 653-9923
6820 Shelly James A
6821 Miner Isobel P
6830 Caviness George & Gwendoyn ... 653-5930
6861 Varnadore Roy C & Rachel ... 653-8178
Varnadore Keith R ... 653-8178
6840 Pinson Emmett J & Phyllis ... 653-1845
6850 Ⓝ Myres Jewel N ... 653-0205
Cowart Marvin E ... 653-0205
6860 Hoadley Richard L ... 653-4620
Hoadley Elizabeth ... 653-4620
+SANDRA DR INTERSECT
HOUSEHOLDS 50

HIGHPOINT BLVD (EIGHT MILE)- FROM 5105 BEAR FORK RD NORTH 523B

· ZIP CODE 36613
+NUMBERS IRREGULAR
4185 Kilpatrick Rev Bennie R
+FOREST PARK DR INTERSECTS
4207 Powe Claude Jr & Loretta ... 456-6748
Powe Loretta Y ... 456-6748
4215 Cowan Vera M
4223 Diamond Lawrance L
4231 Holiday Hessie ... 452-3106
4239 Not Verified
4247 Stanley Angela C
4255 Williams Teresa A ... 457-8120
4263 Ⓝ Obiako Boniface O
4271 Ramos Errol E & Daviette ... 457-0270
4279 Not Verified
4287 Rigsby David F & Nora ... 456-1083
Rigsby Mildred C ... 456-1083
+GOLFWAY DR INTERSECTS
4301 Payne James E
+AMHURST DR INTERSECTS
4310 Mosley Alonzo R & Dorothy ... 457-8162
4320 Matthews Jasper L Jr & Levada ... 456-9587
4331 Not Verified
4336 Drakeford Heddie M ... 457-4517
4344 Greene Carolyn D
4352 Not Verified
4360 Ⓝ Campbell Walter J & Katrina ... 456-9942
4361 Not Verified
4368 Fluker Lea
4376 Ⓝ Henry Ida ... 456-5626
4381 Tucker Gilbert R ... 452-1143
+BRUNSWICK DR INTERSECTS
4388 Ⓝ Williams Hill Paula A
4416 Ⓝ Mitchell Ralf Jr ... 456-8889
+GLEN EAGLE DR INTERSECTS
4431 Jordan Lorraine
4434 Donald Ruby E ... 456-9829
4443 Jones Henry T ... 456-0008
4450 Ⓝ Jones Sheila M ... 330-0203
4450 PRICHARD CITY FIRE DEPT (DIXON STA NO 3) ... 452-7817
4550 Not Verified
4440 PRICHARD CITY PUBLIC LIBRARY (MITCHELL BR) ... 452-7846
BUSINESSES 2 HOUSEHOLDS 31

HIGHPOINT CIR -FROM 4101 JAPONICA LA NORTH 99

· ZIP CODE 36693
+JAPONICA LA INTERSECTS
800 Ellis Roy D & Merle ... 666-6496
801 Cordell Donovan T & Cheryl ... 666-2795

HIGHPOINT CIR cont'd
808 Ⓝ Gasiorowski Anthony ... 661-5746
809 Kirkpatrick John F Jr & Lanelle ... 666-3517
Kirkpatrick L Lanelle ... 666-3517
812 Miller Robert J ... 661-3415
816-817 Not Verified (2 Hses)
820 Patrick Byron C & Sylvia ... 661-1231
825 Bruton Shelby G ... 666-4150
+CUL DE SAC
HOUSEHOLDS 9

HIGHPOINT CT -FROM 4105 S HIGHPOINT DR NORTH 1 WEST OF E HIGHPOINT DR 99

· ZIP CODE 36693
+S HIGHPOINT DR INTERSECTS
1000 Raycraft Graham L & Bonnie ... 666-2849
1004 Bunch Carl B Jr ... 661-6827
1005 Kercher Sandra C ... 661-2984
Kercher Barclay P ... 661-2984
Kercher Todd F ... 661-2984
1009 Guice Louis N Jr & Molly ... 666-2408
+DEAD END
HOUSEHOLDS 4

HIGHPOINT DR E -FROM 4200 JAPONICA LA SOUTH 1 WEST OF AZALEA RD 99

· ZIP CODE 36693
951 Stevens William T & Martha ... 661-1592
Stevens Martha A ... 661-1592
954 Law Joseph G & Pamala ... 666-3409
955 Not Verified
958 Fender Darwin E & Alice ... 666-2077
959 Polley Martha L ... 666-3639
962 Pilot E Grace ... 661-1083
963 Barr Howard & Hazel ... 666-2812
967 Blum Angela E ... 666-2566
Blum Kimberly ... 666-2566
+LIBBY DR INTERSECTS
1001 Keebler Eugene M ... 666-2246
1004 Kline Steve & Mada ... 661-7254
Kline Mada ... 661-7254
1005 O'Barr Melvin H & Jane ... 661-7488
1008 MUSIC MAKERS ... 602-8121
1009 Ⓝ Jessee Jeffery W ... 661-9664
1012 Not Verified
+S HIGHPOINT DR INTERSECTS
BUSINESSES 1 HOUSEHOLDS 13

HIGHPOINT DR S -FROM 1012 E HIGHPOINT DR WEST 2 SOUTH OF JAPONICA LA 99

· ZIP CODE 36693
4050 Neal C Pete E & Edith ... 666-2719
4051 Kravitz Ike & Marion ... 666-2009
4055 Huschka Dale C ... 661-8177
4056 Vacant
4059 Not Verified
4101 Langston Thomas E ... 666-2914
4105 Reynolds Joe L ... 666-2103
4109 Plash Drew F ... 666-4619
+HIGHPOINT CT INTERSECTS
4113 Cocrell Ranny B & Christie
4117 Barbour Matthew J & Toni ... 661-9109
4118 Boyd L C ... 666-2398
4121 Rone Michael J ... 666-4425
4122 Wachter A J ... 666-2742
+W HIGHPOINT DR INTERSECTS
HOUSEHOLDS 13

HIGHPOINT DR W -FROM 4200 JAPONICA LA SOUTH 2 WEST OF AZALEA RD 99

· ZIP CODE 36693
+JAPONICA LA INTERSECTS
950 Sharpe Roy E & Ruth ... 666-2632
Sharpe Ruth L ... 666-2632
951 Not Verified
954 Tilyou Raymond B & Joan ... 661-8365
955 Baylor John G & Terry ... 661-6137
958 Edens Allen R & Shirley ... 661-6377
+LIBBY DR INTERSECTS
962 Arnette Eric ... 661-7419
966 Reimer T Allen & Ferol
970 Brown Donald E & Beatrice ... 666-2922
974 Good Thomas J ... 666-3995
Good Carol ... 666-3995
1000 Everett S Karl & Freddie ... 666-2712
1004 Dean David M ... 666-3687
1005 Not Verified
1009 Mc Fadden A Frank Jr & Hope ... 661-6234

W HIGHPOINT DR cont'd
+HIGHPOINT DR S INTERSECTS
HOUSEHOLDS 13

HILBURN DR -FROM 15 MAURY DR WEST 1 EAST OF DAUPHIN 86

· ZIP CODE 36606
2862 Zoghby Mitchell P & Mary ... 476-2435
2863 Fayard Kennth W & Konnie ... 479-3591
2865 Ⓝ Logan Patrick J ... 478-1935
2866 Childs William L & Nita ... 478-7177
2867 Culpepper Archie L & Jewel ... 476-4994
Moser Betty S ... 476-4994
2869 Wiggins William H ... 478-3255
2901 Sudeiha Jim N & Lisa
HOUSEHOLDS 7

HILDESHEIM DR (EIGHT MILE)- FROM 165 SANDHILL DR SOUTH AND WEST IN A SEMI-CIRCLE 521

· ZIP CODE 36613
+SANDHILL DR INTERSECTS
214-220 Vacant (2 Hses)
226 Ⓝ Benjamin Marcus ... 456-9895
234 Blount Jeffery ... 452-8807
240 Not Verified
+CRYSTAL SPRINGS RD INTERSECTS
HOUSEHOLDS 3

HILDRETH DR (SATSUMA)-FROM OLD U S 43 NORTH 1 OF POWERS RD 551

· ZIP CODE 36572
42 Johnson Rosemary ... 675-6048
+NOT OPEN
HOUSEHOLDS 1

HILL AV -FROM 606 PEACH ST WEST 42

· ZIP CODE 36603
+PEACH ST INTERSECTS
1353 Not Verified
1355 Colvin Lucius & Wanda ... 433-1378
1361-1362 Not Verified (2 Hses)
+TITI ST INTERSECTS
HOUSEHOLDS 4

HILL AV (PRICHARD)-FROM 519 W MAIN ST NORTH 1 EAST OF JOHN AV 503

· ZIP CODE 36610
401-405 Not Verified (5 Hses)
406 Davis Kate ... 452-8347
407-408 Not Verified (2 Hses)
414 Hill Mammie R ... 330-0890
418 Ⓝ Soloman Leah L ... 457-7837
419 Ⓝ Timmons George W
+W MAIN ST INTERSECTS
HOUSEHOLDS 11

HILL ST (CHICKASAW)-FROM 2 GULF ST EAST 1 NORTH OF SHIPYARD 529B

· ZIP CODE 36611
1 Stewart Charles H ... 457-7089
2 Thames Bernice G ... 452-2466
3 Smith Ellis O & Mignonne ... 452-3115
5 Mathews Perry & Debbie ... 456-6102
6 Seaman Marge R ... 456-7518
Spruill J M ... 456-7518
7 Hollinghead Clarence E & Diane ... 452-0856
8 Smith David & Sharon
+GULF ST INTERSECTS
HOUSEHOLDS 7

HILL VALE CT -FROM 3108 AUTUMN RIDGE DR WEST 98A

· ZIP CODE 36695
+AUTUMN RIDGE DR INTERSECTS
6804-6805 Not Verified (2 Hses)
6808 Ⓝ Pugh Gary L ... 666-3401
6809 Ⓝ Joiner K H ... 660-6199
6812 Vacant
+DEAD END
HOUSEHOLDS 4

HILLANDALE DR -FROM 1500 S SHAN DR EAST 3 SOUTH OF KNOB HILL DR 101

· ZIP CODE 36693
1550 Ⓝ Seibert Linda L ... 661-8895
1551 James J G & Doris ... 661-1946
1552 Williams James C & Victoria ... 661-3053
1553 Dickey Woodie R & Woodie ... 661-4753
1554 Ⓝ Byrant Maurice ... 666-1439
Byrant Maurisa ... 666-1439

TP	Adjoining	Source
-	✓	R. L. Polk Co.

HOWELL ST 1996

HOUSTON ST cont'd

Warren E Scott....476-1022
160 Loding Katrine M [9]+ ♠ 473-1011
161Ⓜ Senford Marshall....479-4489
162 Erdelen Dennis [9]+ ♠..473-8679
163Ⓜ Connor Jon ♠....471-5682
164 Nelson Kathleen R [9]+ ♠ 478-7211
Demetropolis Carol E..478-7211
165 Not Verified
+HUNTER AV INTERSECTS
201 Smith Nancy [4]....479-5182
203Ⓜ Cortotassi Joseph M ♠ 476-0453
204 Vacant
+GOVERNMENT ST INTERSECTS
253 Vacant
259 Wentworth Elmore H & Justine [2] ♠....473-5957
261 Milleson James D [2] ♠ 478-4726
262 Vacant
263a Walters A B & Sallie [9]+ 471-2350
263b Russell Emilie [9]+....476-8628
264 Vacant
265 Lynch Debra A [2]
266 Vacant
267 SPRING HILL INSURANCE CO 476-5203
M & R PROPERTIES 476-5203
LANGAN JOSEPH N lwyr 476-5203
LANGAN MICHL D lwyr 476-5203
207 ROCK-CO CONSTRUCTION CO INC
268 Vacant
269 Brown Joe L & Betty [9]+ ♠ 476-6016
270 Manassel Estelle [2] ♠
Bradney Stella M
271 Not Verified
272 Ransom Carvell [9]+ ♠ 476-8805
273 GANDY AGENCY INC real est 479-5033
274 A & R TRUCKING....473-3055
Allen Erick E & Sandra [2] ♠ 473-3055
Allen Sandra 473-3055
275 Vacant
277 AIDES FOR EDERLY INC
+VIRGINIA ST INTERSECTS
301 BIENVILLE REALTY CO 479-7983
303 Mc Cants Maude E [5]
Mc Cants April L
Mc Cants Julie A
305 Ford Angela D [2]
307 Vacant
309 Hardin Cleveland Jr & Shirley [2] ♠....476-9563
311a HOUSTON STREET COIN LAUNDRY
311b SIMPLY BEAUTY SALON
313b H & H AUTO auto repair
313c SAINT PAUL'S CHURCH OF GOD PENTECOSTAL
+LA SALLE ST INTERSECTS
450 MOTHER FINEST'S CONVENIENT STORE gas sta 479-9667
455 Green Thomas J [4] ♠ 473-2202
457 SUPERIOR PRINTING CO INC 471-4059
RUSH RECEIPT prntrs 478-9662
460 Not Verified
462-465 Vacant (2 Hses)
+BOOKER ST INTERSECTS
467 SOUTHERN ORNAMENTAL SECURITY INC (IRONWKS) security welding & fab471-2545
468 Bolar Beverly M [4]....473-1895
Bolar Lisa R....473-1895
472 Thomas Tony L & Patricia [4]
+DUNCAN ST INTERSECTS
500 SOUTHERN ORNAMENTAL SECURITY INC burglar bars 471-2545
A A A IRON WORKS 471-2546
500½Ⓜ White Katherine Mc Neal
502 A A A IRON WORKS (OVERFLOW)
502½Ⓜ Kirksey Leroy 479-0913
504 HAIRMETRIX....450-0770
506 A A A IRON WORKS (overflow)
516 HAIR METAMORPHOSIS 478-3634
520 PAUL'S FLEA MARKET
+G M & O CROSSES
526 SALLIES....476-3154
+CALMES INTERSECTS
550a ETHEL'S FASHIONS & ALTERATIONS....471-4177
550½b Vacant
551 Morrisette Helen B [9]+ ♠ 479-6876
552 ALLEN SUPPLY pressure washing....479-7707
SEAL CHAPEL
556 ELY PAINT & BODY SHOP auto paint & body shop 478-8714
558 Vacant
560 Leonard Joe & Vanessa [2]
565 C & E PAINT BODY SHOP 77
+CANAL ST INTERSECTS
600 MALONES BODY SHOP 476-6305
601-613 Vacant (6 Hses)
618 H & J FASHION....478-5075
619 Vacant
623 MOBILE SIDING & ROOFING CO home improvement 471-1756

HOUSTON ST cont'd

624-626 Vacant (2 Hses)
628 WEEMS CHARLES GENERAL CONTRS....471-6665
631 AMERICAN LEGION THRIFT STORE POST....476-9973
637 LITTLE IGLOO CAFE cafe-restr 478-1092 65
+DUBLIN INTERSECTS
+HALL'S MILL RD INTERSECTS
1000 MOBILE CITY FIRE DEPT (STA NO 9) 478-4246
1001 Vacant
1003Ⓜ Richards Adele
1003a Vacant
1005 Cooley Barbara J [5] ♠ 473-2330
1009 Lyles Inez [2]....471-3964
Lyles Carolyn D....471-3964
1011Ⓜ Johnson E C
1012Ⓜ Lang Eugene....471-3757
Lang Idella H....471-3757
1013 Vacant
1014 Jones Barbara J [9]+ ♠ 478-3764
1015Ⓜ Drinkard Annie....471-5317
1016 Young W L [9]+ ♠....478-4515
Young C Lozell....478-4515
1017 Vacant
1050Ⓜ Causey Michell E
1051 Midgette Joe N [9]+ ♠ 478-8190
1052 Vacant
1053 Sullivan Alonza [2]....479-7685
1054 Dillard Roberta B [9]+ ♠ 476-9329
Dillard Chris L....476-9329
1055 Sullivan Vicie Mae [2] ♠ 473-1396
1056Ⓜ Harris Josephine T
1057Ⓜ Goodman Davis....470-7232
1058Ⓜ Ray Christopher....473-7514
1059 Dukes Eloise [9]+ ♠...476-7470
Brown David....476-7470
1060 Brown Roberta G [9]+ ♠ 473-3009
1061Ⓜ Wright Amelia....479-1995
1062 Vacant
1063 O'Cain Georgia Isom [4] ♠ 473-2714
Jackson Michael B....473-2714
Isom Gwendolyn J....473-2714
1064 Cook Gwen F [9]+ ♠..471-3016
Cook Ida M....471-3016
1065 Benjamin Lee & Emma [9]+ ♠ 471-3317
Benjamin James A....471-3317
Benjamin Lee A....471-3317
1100Ⓜ Stephens Elizabeth
Gardner Henry M
1101 Jones Edna R [9]+ 471-6368
1102Ⓜ Milton Victoria ♠
Milton Sharita
1103Ⓜ Sanders Jennie V
1104 Vacant
1105 Dixon Kellie [9]+ ♠....473-2650
1106 Washington Lark R & Amanda [9]+ ♠....473-5390
Washington Eugene D 473-5390
Sanders Odell [9]+ ♠..471-5132
1107 Wroten Melvin & Earline [3] ♠ 479-9440
Harris Kim C....479-9440
1108 Not Verified
1109 Young Blanche H [9]+ ♠ 478-1806
1111Ⓜ Harvell Tom F....479-2051
1112 Coleman Vear M [2] ♠ 478-5090
Busby Valena M....478-5090
1113 Balasco H M [2] ♠....478-1108
1114aⓂ Dixon Tanika....450-0020
Dixon Sandra....450-0020
1114b Perry Betty J [5]....476-1920
1150 Gill George W [9]+ ♠ 479-1843
1151 Stone James & Dorothy [9]+ ♠ 473-5791
1152 Calhoun Johnnie Jr & Yvonne [2] ♠
1153 Myles Ephrem Jr & Margaret [9]+ ♠....478-9533
1153b Jones Eddie....479-7173
1153a July Arthur Lee....478-6427
1153c Williams George [4]
1153d Not Verified
+SUGO ST INTERSECTS
+CHEROKEE ST INTERSECTS
1203 Smith Susie D [2]....497-1863
1205 Brown Jennie L [4]....471-4374
1207 Vacant
1211 Lee John Jr [9]+ ♠....471-4791
1213 Vacant
+LIBERTY INTERSECTS
1215 Vacant
1251 Singleton Celestine T [5] ♠ Singleton Willie L
1252 GORAM AIR CONDITIONING CO INC....476-5003 63A
+DUVAL ST INTERSECTS
1355 Not Verified
1357 Mandell Myrtle [9]+ ♠..473-5925
1358 Not Verified
1401 Stanley Linda [2]....478-2285
+TAYLOR LA INTERSECTS
+BARKELY DR N INTERSECTS
1450Ⓜ Deee V....478-6592
1451 Collier Charles & Carolyn [9]+ ♠....476-1967
1452Ⓜ Davis Velma J....450-0658
Alexander Weibert D..450-0658
1454 Not Verified
+FAIRFIELD ST INTERSECTS
1455 Not Verified
1456 Reed Simmie I & Carolyn [4] 478-1465

HOUSTON ST cont'd

1457Ⓜ Smith Juanita
1458 Lewis Leon [9]+ ♠....473-6116
1459 Green
1460 Williams Lismer Sr [9]+ ♠ 473-4168
1461 Burt Luverne M [9]+ ♠ 479-9248
1462 Smith Ruth M [2]
1463 Miller Arnett Jr [9]+ ♠ 473-7836
Miller Blondean....473-7836
1464 Not Verified
1465 Green Curtis [2] ♠....478-4312
1466 Beard Lloyd E & Kate [9]+ ♠ 471-4625
1467Ⓜ Porter Ann C....476-4674
1468 Lucky Willie [9]+ ♠....479-2225
1469 Hetherington Henry & Hattie [9]+ ♠....471-5861
Hetherington Henry Jr 471-5861
1470 Nicholson Ellean [2]
1471 Harris Mattie L [9]+ ♠ 476-2779
1472 Tolbert Angelo M [9]+ ♠ 478-9218
1474 Caulzell
1475 Dees Rev Ernest L & Rosie [9]+....479-2954
1476 Not Verified
1478Ⓜ Montgomery Robert..479-5950
1480 Edwards Clyde E & Minnie [9]+ ♠....479-9200
1500Ⓜ Carr Jimmy
1502 Gilmore Hazel J [5]....476-4918
Gilmore Tunisia R....476-4918
1504 Fleming Charlean [2] ♠ 473-5750
+FORREST ST INTERSECTS
1550-1554 Not Verified (4 Hses)
+HURTEL ST INTERSECTS
BUSINESSES 44 HOUSEHOLDS 183

HOWARD AV (PRICHARD)-FROM 1713 WHISTLER NORTH 1 EAST OF THORNTON AV 510

· ZIP CODE 36610
301 Vacant
308 Moore Myra [2]....452-9654
310 Woodard Leanna S [9]+ ♠ 456-3599
317Ⓜ Stubbs Frances....452-7464
318 Wilson Alvin & Stephanie [3]
320 Hunt Lonza & Mattie [9]+ ♠ 457-9069
Hunt Rose S....457-9069
321 Howard Lemis Jr [9]+ ♠ 452-1079
+KILBY INTERSECTS
HOUSEHOLDS 6

HOWELL AV -FROM 750 JEMISON ST WEST 1 NORTH OF FAIRWAY DR 382

· ZIP CODE 36606
2250Ⓜ Edmond B S....479-5532
2252 Courtney Charlie G & Gloria [9]+ ♠....478-5466
2254 Senne Alice L [9]+ ♠..471-1107
Skeeke Mildred....471-1107
2255 Williams Nettie I [9]+ ♠ 471-4815
2256 Mc Arthur Currie H & Nell [9]+ ♠....471-5219
2258 Daughdrill Ike F & Maxine [9]+ ♠....479-3563
2259 Appling Shirley E [9]+ ♠ 479-8702
2259 Not Verified
2263 Williams Thomas C & Sarah [7] ♠....476-0367
2267Ⓜ Muskowitz Maurice ♠ 471-4031
2271 Targett Lottie L [9]+ ♠ 479-2003
2275Ⓜ Nelson James L....478-8122
2300 Richardson Edward J & Della [9]+ ♠....478-0790
2301 Brown Joseph E & Martha [9]+ ♠....478-6569
2302Ⓜ Dandridge A....471-5040
2303 Choloske Helen N [9]+ ♠ 479-9852
Reus Sally J....479-9852
2304Ⓜ Alidor Roy F & Carolyn [9]+ ♠....478-1554
2305 Corner W Stephen & Jeanne [9]+ ♠....478-1589
Corner Jeanne W....478-1589
2306 Broadus Adelaide O [9]+ ♠ 479-6268
Broadus Kenneth R....479-6268
Broadus Rosemary....479-6268
2308 Donaldson Gean [9]+ ♠ 478-7495
2311 Pears Rev Palmer & Bernice [7] ♠....471-5749
+LILAC AV INTERSECTS
2350Ⓜ Hunter William ♠....479-4054
Stejin Mary E....479-4054
2351 Scaff Charles F & Louise [2] ♠....473-3904
2352 Murphy Billy G & Velma [5] ♠ 473-3468
2353Ⓜ Johnson M A....478-9215
2355 Hathway Diane [4] ♠..479-1167
Williams D B....479-1167
2356 Meyer Leslie H [9]+ ♠ 471-5833
2357 Owen Albert L & Helen [9]+ ♠ 479-4281
2360 Sawyer Buck E & Lorraine [9]+ ♠....476-1993
2363 Safin Richard M & Peggy [9]+ ♠
2365 Boling Ruby Lee [9]+ ♠ 479-7258

HOWELL AV cont'd

+COURTNEY INTERSECTS
2400 Not Verified
2401 Blackwell Sherman F Jr [3] 479-8496
2403 Starkey James H & Patricia [9]+ ♠....479-6944
Starkey Gretchen R....479-6944
2404 King Jimmy F [5] ♠...476-1035
2405 Jeffery Hazel [9]+ ♠...471-4495
2407 Countryman Alice C [7] ♠ 471-1244
+IRIS AV INTERSECTS
2501 Easley Raymond C & Rosemary [9]+ ♠....478-0925
2503 Mollette Velma [2] ♠..479-8489
2513 Griffin Carolyn A [5] ♠ 476-5931
2517 Powell Bertie C & Mary [9]+ ♠....473-8546
2519 Mobley George B & Dorothy [9]+ ♠....478-9462
+SHANNON INTERSECTS
2555 Snow Louis H & Lillian [9]+ ♠ 479-9264
2557 Signa Martha Louise [9]+ ♠ 473-2273
Howe Marilyn....473-2273
2560Ⓜ Bell Norman D
2562 Price-Williams Robert Jr [9]+ ♠ 476-5574
2567Ⓜ Norris Leo
+MANDRELL AV INTERSECTS
2601Ⓜ Thompson Clarence E 478-1478
2603 Cook Vivian M [9]+ ♠ 473-6627
2606 Vacant
2609 Orum Jim W & Laura [4] 478-0379
2611 Davis Ida S [9]+ ♠....478-0722
2612 Sanford Robert T & Joan [9]+ ♠....479-6758
Sanford Barbara K [9]+ 478-9695
2613Ⓜ Chapman Derrick
2615Ⓜ Henley Chris D....478-3271
2616 Grossnickle Robert L & Frances [9]+....479-8816
2620 Vacant
+MERWINA AV INTERSECTS
+GOVERNMENT BLVD INTERSECTS
HOUSEHOLDS 56

HOWELL ST (CHICKASAW)-FROM TELEGRAPH RD EAST 1 SOUTH OF VIADUCT ST 529B

· ZIP CODE 36611
104-106 Vacant (2 Hses)
108 GRAPHIC PRINT WEAR graphic printing....457-7749
112 HOWELL PRINTING DIV OF HOWELLGRAF INC....457-9521
115 STORAGE
115½ CHICKASAW LODGE 894 (F & A M) org benevolent
+R R CROSSING INTERSECTS
+SOUTHERN ST INTERSECTS
+GULF ST INTERSECTS
+HILL ST INTERSECTS
+OAK ST INTERSECTS
+PINE ST INTERSECTS
351 Not Verified
BUSINESSES 4 HOUSEHOLDS 1

HOWELL'S CT (SEMMES)-FROM HOWELL'S LA WEST 1 SOUTH OF HOWELL'S FERRY RD 526E

· ZIP CODE 36575
+NUMBERS IRREGULAR
8938-8950 Not Verified (2 Hses)
8960Ⓜ Cosby Mack....649-8095
8961 Bell Thomas H [9]+ ♠649-6801
8965 Not Verified
8969Ⓜ Baxley Edgar....645-2214
8970 Not Verified
8951Ⓜ Wilemon Richard....649-7003
8941 Fredriksen John F & Lora [2] ♠....649-5700
+DEAD END
HOUSEHOLDS 9

HOWELLS FERRY RD -FROM 5518 MOFFAT RD WEST 1 NORTH OF DULUTH 89

· ZIP CODE 36618
+MOFFAT RD INTERSECTS
5615 CHILD DEVELOPMENT CENTER....343-1568
5619 Davis John [3]....341-0651
5627 Kyser Larry P & Theresa [9]+ ♠....342-6526
5633 Howell Pricie P [9]+ ♠ 342-0455
+DOVER ST INTERSECTS
+ALABAMA PWR CO SUBSTATION
+JASPER RD INTERSECTS
5701 Turner J [2]....344-9164
5709 Redmond Richard K [9]+ ♠ 342-4119
Ortiz Felipe....342-4119
+COLDNAL LANE EAST INTERSECTS
5751 Summerlin Ross L [9]+ ♠ 342-8526
5757 Not Verified
5769 Dorough Rocky & Tina [4] 343-7206
5801 Mc Intyre Maurice M & Barbara [5] ♠....342-2680
Mc Intyre Lee M....342-2680

HOWELLS FERRY RD cont'd

5860 Weaver Robert A & Lena [5] ♠....342-1031
+MORGANTHAU RD INTERSECTS
5904 Jordan Monroe & Earline [9]+ ♠....342-3720
+CARLISLE DRIVE EAST INTERSECTS
+HALL RD INTERSECTS
5915 Vacant
6000 Hollamon Eunice [3] ♠ 342-8909
6005 Lacey Robert & Bertha [4] ♠ 342-5748
Lacey Robert Jr....342-5748
6008 Swindle Cecil & Willie [9]+ ♠ 342-4226
6009 Lewis Walter E & Stella [2] 344-7282
6012 JORDAN DANL CONTRACTING INC..342-1512
Jordan Francis A [2]...343-1246
6013 Cunningham Lamar & Angelia [9]+ ♠....343-2702
6017 Stokes Robert E [4] ♠ 342-0682
6021 Stewart Edward E & Imogene [9]+
6025 Turner Jerry W & Ressie [2] ♠ 343-3425
6029 Miller Carl M & Amber [5] ♠ 343-7908
6050 Kiernan Clarence F & Rose [9]+ ♠....344-3647
6054 Koundtz William J & Thelma [5] ♠....342-7659
6055 Smith Laura F [9]+ ♠ 342-0204
6074 Smith Steve I & Donna [9]+ ♠ Smith Joseph W
6100 Not Verified
6109 Warren Margaret F [9]+ ♠ 342-1887
6113 Cleek Helen [9]+ ♠....342-2711
+GRIDER RD INTERSECTS
6149 Dungan Margaret K [9]+ ♠ 342-0183
6150 Not Verified
6152 Allsup William L [9]+ ♠ 342-4230
6201 Fulton Wally Jr [2]
6250 Fila Daniel E [2]....342-8121
6251 Not Verified
6254 Lane Curtis S [2] ♠...344-1951
6258 Sutherland Michael R [9]+ ♠ 344-1730
6259 Morrissette Normand K & Dorothea [9]+ ♠....344-0070
+TEW DRIVE INTERSECTS
6267 Thistlethwaite Sybil H [9]+ ♠ 344-0581
Thistlethwaite Robert 344-0581
6271 Thistlethwaite Roy A & Jeanelle [8] ♠....343-0567
6279 Franks Vee M [8] ♠...344-9948
6300 ORCHARD ELEMENTARY SCHOOL....344-1420
6308Ⓜ Burke Renee L
6400 ORCHARD PUBLIC SCHOOL 344-1420
6600 Hill Miriam G [9]+ ♠..344-0843
Hill Robert F Jr....344-0843
Hill Robert F....344-0843
6611 Morgan William & Diana [9]+ ♠
6612 George Dorothy L [7] ♠ 342-3825
6615 Smith June R [9]+ ♠..343-4723
6701 Smith Lonie N Jr & Carlene [2] ♠....304-0676
6713 Vacant
6805 Chappell Cecil B Jr & Annie [9]+ ♠....342-9096
Chappell Cheryl B....342-9096
6809 Chappell Cassie S [9]+ ♠ 342-5930
6815 Mc Crory Mary P [9]+ ♠ 342-7223
Mc Crory Candice....342-7223
6821 Peavy Bertha H [9]+ ♠ 344-0657
6965 Vacant
7000 Mc Henry Sarah H [9]+ ♠ 344-2647
7008 ORCHARD SERVICE STATION....380-0071
7050 ORCHARD BARBER SHOP 342-0907
7054 THRIFTY CUTS FAMILY HAIR SALON....344-9006
7056-7060 Vacant (2 Hses)
7066 GULF COAST PUMP & EQUIPMENT INC equipment sls-whol....344-2980
7074 GULF PUMP & EQUIPMENT INC (OVERFLOW)
7081 1 CONVENIENT STOP ONE 342-3770
7100 Not Verified
7100 221 Polon Tom [2]
222 Turner Chris [2]
222 Turner Brian
223 Vacant
224 Dahlen John C [3] 343-3907
7140 Vacant
331 Spears [2]
332 Vacant
333 Not Verified
7140 Vacant
7200 Cochran Leslie M & Sheila [3] ♠....344-5228
7221 Weaver Hosea O [2] ♠
7230 COCHRAN PLASTERING & DRYWALL CO....342-5812
7230½ Cochran Morris F & Gladys [2] ♠....343-7928
7261 Not Verified
7400 Vacant
7420 Broadus James V & Alice [3] ♠....342-0601

TP	Adjoining	Source
-	✓	R. L. Polk Co.

OAK ST 1996

BROTHERS LINCOLN · MERCURY
334-476-8174 • 800-554-1706
1739 South Beltline Highway at Government Boulevard • Mobile, Alabama 36606

OAK PARK CT cont'd
5508Ⓜ Carter Timothy W ♠ 342-2124
5509 Newton J Michl [9]+ ♠
5512 Nelson Thomas [2] ♠
5513 Huntley Willie J [2] ♠ 343-5816
5516 Carpenter David C [9]+ ♠
343-7172
5517Ⓜ Ronneburg Juergen 344-0535
5520 Jones O Robt & Elizabeth [9]+ ♠ 343-0043
+NOT OPEN
HOUSEHOLDS 9

OAK POINT CIR -FROM 850 S VICTORIA PL WEST 1 EAST OF W WAVERLY DR 190A
· ZIP CODE 36608
+VICTORIA PL W INTERSECTS
6600 Hughes Allen Sr [2]
6604 Brown Judy F [2] ♠ 343-6731
6605 Brown Traci [2]
6609 Reinsch [2]
+NOT OPEN
HOUSEHOLDS 4

OAK RIDGE AV (MOBILE COUNTY)-FROM 4704 NEVIUS RD NORTH 2 WEST OF US HWY 90 203
· ZIP CODE 36619
+NUMBERS IRREGULAR
3971 Dedrick Don F & Wilda [5] ♠ 661-8511
Dedrick Wilda A 661-8511
Dedrick Gwendolyn A 661-8511
Dedrick Amy R 661-8511
4010 Boykin Kenneth E & Margaret [8] ♠ 660-0867
4022Ⓜ Dowell Curmey D Sr ♠ 661-1730
Dowell Alison E 661-1730
+OAK RIDGE CT INTERSECTS
4016 Vacant
4011 Zdenek Frank C [6] ♠ 661-3448
4023 Quick Robert J & Carolyn [7] 666-1962
Quick Darren J 666-1962
4025 Nelson Albert B & Nora [5] ♠
4030 Hemmingway Ora B [4] 661-4892
4037 Evans Wilbur T & Mary [5] ♠ 666-6024
4051Ⓜ Odom Ruth M ♠ 661-6693
4052 Brown Andrew M & Josephine [6] ♠ 661-0691
Brown Josephine E 661-0691
4065Ⓜ Caine Ronnie
+HOLDEN DR INTERSECTS
4073 Perry Margaret L [2] ♠ 666-0694
4100 Black Katie B [6] ♠ 661-0814
4081Ⓜ Mathis Scott L ♠ 660-9218
4103 Blight Clyde W & Reba [5] ♠ 661-3122
4126 Hallmon Dissie T [7] ♠ 661-1998
4125 De Young Dorotea H [5] ♠ 661-7768
De Young William A 661-7768
4131 Wall John A [6] 660-9715
4134 Not Verified
4148 GULFCOAST WALLPAPER OUTLET wallpaper sls 666-6116
+HWY 90 SERVICE RD INTERSECTS
+NEVIUS RD INTERSECTS
BUSINESSES 1 HOUSEHOLDS 19

OAK RIDGE CT (MOBILE COUNTY)-FROM 5160 OAK RIDGE AV WEST 2 NORTH OF NEVIUS RD 203
· ZIP CODE 36619
+NUMBERS IRREGULAR
5626 Downey Alexander G & Pamela ♠ 666-6930
4705Ⓜ Phillips Michael
5639 Not Verified
5671 Carlton Lillie B ♠ 661-4025
Carlton Jerry C 661-4025
5683a Mc Donald Mark & Tracey [8]
5678 Miller Benjamin W & Wilda [7] ♠ 666-9429
Miller Wilda J 666-9429
5692 Hardy Wayne L & Ida [5] ♠ 661-6453
5682 Lorenze Jim R & Carol [5] ♠ 666-7571
5693 Tew Norman E & Patricia Ann [7] ♠ 666-3012
Tew Leslie E 666-3012
+NOT OPEN
HOUSEHOLDS 9

OAK RIDGE RD -FROM DOGWOOD DR EAST & WEST 70A
· ZIP CODE 36609
+DOGWOOD DR INTERSECTS
4600 Meyer Eugene [5] ♠
4601 Williams Eula H [9]+ ♠ 342-0649
4604 Beegle Ralph A Jr & Wanelle [9]+ ♠ 342-6860
4605 Suttle John T & Laura [9]+ ♠ 342-8442
4611 Vacant
4615 Brewer Susan L [9]+ ♠ 343-0607

OAK RIDGE RD cont'd
4651 Not Verified
4656 Van Hoogmoed Albert [3] 342-9095
4659 Not Verified
HOUSEHOLDS 8

OAK RIDGE RD N -FROM S UNIVERSITY BLVD WEST 2 SOUTH OF AIRPORT BLVD 493A
· ZIP CODE 36609
+UNIVERSITY BLVD INTERSECTS
4662 Not Verified
4666 Tacon Frederic E & Mereau [2] ♠ 460-0306
Irma Harold E 460-0306
4669-4675 Not Verified (3 Hses)
4678Ⓜ Jackson Rick 342-0515
4679 Not Verified
4682 Hughes Acy J & Mae [9]+ ♠ 342-3210
Crawford Sharon A 342-3210
4685-4687 Not Verified (2 Hses)
4689 White Joe M & Nell [9]+ ♠ 342-1382
4690 Not Verified
4692 Vacant
4694 Wainwright Rev Donald E & Valerie [9]+ ♠ 343-4049
+OAK RIDGE RD W INTERSECTS
HOUSEHOLDS 12

OAK RIDGE RD W -FROM OAK RIDGE RD NORTHWEST 493A
· ZIP CODE 36609
+OAK RIDGE RD INTERSECTS
900 Jumper Wylene C [9]+ ♠ 344-5862
901 Botts Katherine L [6] ♠ 343-2465
902 Cotton Harry H Jr & Patricia [9]+ ♠ 342-5983
Cotton David L 342-5983
904 Robbins Helen W [7] ♠
Robbins Helen V
Miller Izaak Z
905 Parsons David L & Lydia [4] ♠ 380-0929
Hernadez Scott 380-0929
908 Johnson Robert M [9]+ ♠ 343-1396
909-913 Not Verified (3 Hses)
916 Jordan Albert R III & Frances [9]+ ♠ 342-8895
Jordan Albert R IV 342-8895
917 Wolf Ann B [9]+ ♠ 343-6561
919-923 Not Verified (3 Hses)
924 Stringfellow William A & Charlene [6] ♠ 341-1663
928 Not Verified
+WICKER WAY INTERSECTS
932 Maisel Milton & Sylvia [9]+ ♠ 344-2537
1001 Not Verified
+EMPRESS DR INTERSECTS
+FIRESTONE DR S INTERSECTS
HOUSEHOLDS 18

OAK ST -FROM 108 N PINE WEST 1 NORTH OF OLD SHELL RD 29
· ZIP CODE 36604
971-1001 Not Verified (3 Hses)
1002 Evans Mary S [9]+ ♠ 432-3144
1003 Vacant
1004 Not Verified
1005 Vacant
1005½ Not Verified
+N PINE INTERSECTS
1054-1057 Not Verified (2 Hses)
1057 Walton
+N HALLETT INTERSECTS
1102 Not Verified
1103 Hunter Ella M [9]+ ♠ 433-7363
1104 Not Verified
1105aⓂ English Gilbert H 432-4311
1105b-1105c Vacant (2 Hses)
1105½ English Gilbert [2]
1107 Mc Cullen Eric [2] ♠
1108 MADDOX HOUSE apts
1 Byrd Patricia [3] 432-7573
2Ⓜ Turner Margene 432-2929
3 Hunter Ethel [5] 433-9049
3 Byrd Kevin 433-9049
4-6 Not Verified (3 Apts)
1109a Jones Cheryl [3] 433-6309
1109b-1111 Not Verified (2 Hses)
+DEAD END
BUSINESSES 1 HOUSEHOLDS 24

OAK ST (CHICKASAW)-FROM 10 GULF ST EAST 2 NORTH OF SHIPYARD ST 529B
· ZIP CODE 36611
+SHIPYARD ST INTERSECTS
1 Vacant
2 Ott Myrtle Davis [2] ♠ 458-8508
3 Hunt M B [5] ♠ 457-3849
Walter Dee 457-3849
6 Hendrickson Mary V [2] 457-6945
8 Law Charles W & Giovenla [9]+ ♠ 458-6793
9 Ott Billy D & Hazel [9]+ ♠ 458-6952
+GULF ST INTERSECTS
HOUSEHOLDS 5

OAK ST (MOBILE COUNTY)-FROM 7154 DICKENS FERRY RD NORTH 2 WEST OF CODY RD 193A
· ZIP CODE 36608
+NUMBERS IRREGULAR

OAK ST (MC) cont'd
1164Ⓜ Hallmark Terry 343-9235
100 Monclief J R & Mary [6] ♠ 343-6247
70Ⓜ Hallett L M 343-4394
101 Wilmon William E & Pauline [3] 341-1114
75-111 Not Verified (2 Hses)
65Ⓜ Mosley Robert 342-1566
60 Conaway Lauree M [5] ♠ 342-1219
53 Nordgren Peter A [2] ♠ 342-3771
Nordgren Kathy F 342-3771
+CEDAR ST INTERSECTS
HOUSEHOLDS 9

OAK ST (SARALAND)-FROM 108 BEST DR SOUTH 538
· ZIP CODE 36571
630 Brown John M [2] ♠ 675-5027
631 Thompson Hazel O [9]+ ♠ 675-5316
632 Falls Lucille T [9]+ ♠ 675-5815
633 Not Verified
+1ST AV INTERSECTS
713 Andrews George M & Carolyn [9]+ ♠ 675-6053
717 Vacant
725Ⓜ Hudspeth Joe 675-8254
731-801 Not Verified (2 Hses)
+2D AV INTERSECTS
HOUSEHOLDS 8

OAK TERRACE DR -FROM 4365 COTTAGE HILL RD SOUTH 1 WEST OF DEMETROPOLIS RD 298A
· ZIP CODE 36609
2110 Gaspolich Joseph D & Dorothy [2] ♠ 661-6146
2111 Marston Richard F Sr [3] ♠ 666-9606
2114 Odom Louis E [9]+ ♠ 661-6595
2115 Cotter Thomas W & Renee [5] ♠ 661-2293
2118 Frost William M & Margaret [9]+ ♠ 661-7621
2119 Faust Richard J & Jacqueline [9]+ ♠ 661-8685
Milstead Cecilye T 661-8685
2122 Lambert Raymond H [9]+ ♠
2123 Odom Ruby L [9]+ 661-1379
+NOT OPEN
HOUSEHOLDS 8

OAK TREE CT -FROM 5504 N REGENCY OAKS DR NORTH 72
· ZIP CODE 36609
1400 Vacant
1404 Mahrt Dorothea W [9]+ ♠ 342-4316
1408 Hinton John L Jr & Evelyn [2] ♠ 342-9825
1409Ⓜ Smith Steven C ♠ 343-9740
+NOT OPEN
HOUSEHOLDS 3

OAK VALE CT -FROM 5004 S REGENCY OAKS DR NORTH 72
· ZIP CODE 36609
1421 Habermann Robert & Linda [2] ♠
1424 Dyess Dorothy S [9]+ ♠ 343-2960
Wood Robert & Gayle 343-2960
1425 Silverboard Gerald & Nancy [9]+ ♠ 342-6271
Silverboard Dan 342-6271
1429 Sanders John W [2]+ ♠ 343-3172
1433 Cowling Stanley O & Necie [5] ♠ 460-2456
+NOT OPEN
HOUSEHOLDS 5

OAK VIEW DR -FROM 207 S FLORIDA EAST 1 SOUTH OF TAYLOR AV 81
· ZIP CODE 36606
2500 Burns Cranford H & Dorothy [5]+ ♠ 479-1849
2501 Weiss Herman C Jr & Patricia [9]+ ♠ 478-9210
2502 Wheat Ralph L Jr & Julie [5] ♠ 473-5021
Wheat Mary R 473-5021
2503 Snyder Peter R & Dorothy [9]+ ♠ 478-5142
Snyder Peter R Jr 478-5142
2504 Courington Mark A & Gina [5] ♠ 479-7854
2505 Kruithoff Neil [9]+ ♠ 471-4085
2506Ⓜ Patrick Dale 479-6979
2507 Cassity Gordon L & Wanda [5] ♠ 476-5717
2508 Bush Anna L [4] ♠ 476-1025
Morgan James D 476-1025
2509 Wheeler Reginald A & Mary [9]+ ♠ 478-9230
2510 Mc Arthur Wendy S [2] ♠ 473-8307
2512 Smith William L & Elinor [9]+ ♠
Smith Rebecca E
2513 Mullins David M Jr & Julie [9]+ ♠ 476-5749
2514 Bryant James C Jr & Clodie [9]+ ♠ 478-9211
2515 Mc Quillan Billy [2] ♠ 476-0467

OAK VIEW DR cont'd
2516 Sleigh Bonnie P [3] 479-7446
2517 Griffith Edmund W [9]+ ♠ 479-3775
2521 Mc Conaghy Ruby C [9]+ ♠ 473-4952
2522 Gideon Carolyn P [9]+ ♠ 473-3235
Gideon Margaret 473-3235
2523 Byrne Robert N & Martha [9]+ ♠ 476-1436
Byrne R Neil 476-1436
2524 Ardoyno Charles S Jr & Barbara [6] ♠ 478-9334
2526 Nolan Daniel B & Anna [9]+ ♠ 479-3576
2529 Stadther Joseph L & Paula [9]+ ♠ 478-3852
+NOT OPEN
HOUSEHOLDS 23

OAK VIEW DR (SARALAND)-FROM SHELTON BEACH RD NORTHWEST 1 SOUTH OF MELINDA DR 537
· ZIP CODE 36571
21Ⓜ Martin J H 675-8701
23 Not Verified
25 Harrison Billy G & Brenda [9]+ 675-8825
26 Bates H E & Lorraine [9]+ ♠ 675-0837
28 Faircloth Jeffrey [4] ♠ 675-4657
Faircloth Melissa W 675-4657
29Ⓜ Thomason Mae G 679-8630
101 Brown Fay E [9]+ 675-4905
102 Glasscock Alfred A [9]+ ♠
104 Davis Jerry W & Marian [9] ♠ 679-0208
105 Gregg Charles D & Judy [9]+ ♠ 679-1037
Gregg Melissa T 679-1037
107 King James [9]+ ♠ 675-9654
108 Pinson Jerry W & Julia [2]
109 Mayo Kevin R & Lori [2] ♠ 679-1898
Mayo Lori E 679-1898
110 Huff Larry R & Sue [9]+ ♠ 675-3844
Huff Sue R 675-3844
114 Whittle C Duane [5] ♠ 679-1276
115 Easley Randall K & Ashley [5] ♠ 679-9511
116 Wiggins James E & Linda [2]
117 Martin Connie J [9]+ ♠ 675-9627
121 Roy Mike A & Sheryl [5] ♠ 679-1607
Bodden Heather A 679-1607
125 Not Verified
129 Calk Mark & Tammy [2] ♠ 679-1294
131Ⓜ Owens Tim ♠ 679-8558
135 Wilson Rodger G & Ann [9]+ ♠ 675-6165
+SHELTON BEACH RD INTERSECTS
624 Sanderson Ashley [2] ♠ 675-8094
626 Noble Pickens H & Jessie [9]+ ♠ 675-4326
630 Myers Jackie R & Donna [9]+ ♠ 675-4924
632 Gardner Gary C & Virginia [9]+ ♠ 675-7783
634 Butler John H [4] ♠ 675-2896
636 Wheatley Charles G & Claudia [9]+ ♠ 679-0625
+MELINDA DR INTERSECTS
HOUSEHOLDS 29

OAKADO CT -FROM OAKADO DR SOUTH 72
· ZIP CODE 36609
+OAKADO DR S INTERSECTS
1800-1801 Not Verified (2 Hses)
1804 Martin Bryan C & V Lee [2] ♠ 661-0238
1 Mason Joe N 666-4651
1808 Routte Velma [5] ♠ 666-6549
Routte Lewis A 666-6549
1809Ⓜ Cooper Robert Louis 661-8657
+NOT OPEN
HOUSEHOLDS 6

OAKADO DR E -FROM RAINES DR SOUTH 72
· ZIP CODE 36609
+RAINES DR INTERSECTS
1804 Richter Myrtle L [9]+ ♠ 661-0384
Smith Patsy R 661-0384
1805Ⓜ Ruffin Jackie G
1808 Krohn Virginia W [9]+ ♠ 661-7064
1813 Hot Loyd [5] ♠
1817 Not Verified
1821Ⓜ Battle Julius ♠ 666-7048
+OAKADO DR S INTERSECTS
HOUSEHOLDS 6

OAKADO DR S -FROM PANORAMA DR WEST 72
· ZIP CODE 36609
+PANORAMA DR W INTERSECTS
+MONTARA DR INTERSECTS
+OAKADO CT INTERSECTS
5500 Jones Arthur Jr [9]+ ♠ 661-8023
5503 Not Verified
5507 Canham Larry W & Cherrie [2] 660-0099

S OAKADO DR cont'd
Canham Michael E 660-0099
Canham Stephanie N 660-0099
5511 Allenbach Thomas E & Nelda [2] ♠ 666-3968
5512 Lemos William J [9]+ ♠
5515 Harrell Jessica G [9]+ ♠ 666-0426
Harrell Ellen A 666-0426
Harrell Joy P 666-0426
5516 Lynch Rich W & Dorothy [5] ♠
5519 Hughes James P & Belle Marie [9]+ ♠ 661-7661
+OAKADO DR E INTERSECTS
HOUSEHOLDS 8

OAKBRAKE CT -FROM 2108 E MARCHFIELD DR SOUTH 99
· ZIP CODE 36693
+E MARCHFIELD DR INTERSECTS
4000Ⓜ Warren John S Jr 661-4213
4001Ⓜ Davis John C ♠
4004 Barnett Paul S & Romola [7] ♠ 661-7222
4005Ⓜ Matherne Martha M
4008 Alsip Steven G & Mary Jo [4] ♠
4009Ⓜ Steedman Joe 660-7441
4012-4013 Not Verified (2 Hses)
+NOT OPEN
HOUSEHOLDS 8

OAKDALE AV -FROM 1200 O'DONNELL WEST 1 SOUTH OF EASTON 61
· ZIP CODE 36605
1050 Harris Narval S [9]+ ♠ 432-1327
1053 JUNIOR CONSTRUCTION CO roofing 432-6375
Lucky Meldee Jr & Ernestina [9]+ ♠ 432-6375
1054 Miles Surrello G [9]+ ♠ 432-6404
1056 Wilson Ezell & Deloris [5] ♠ 432-2899
1058Ⓜ Wilkerson Valoris ♠ 432-5455
1059 Not Verified
1060 Carey Hurklee & Euna [9]+ ♠ 438-1495
Carey Hurklee 438-1495
1061 Sutton Herman O [9]+ ♠ 432-6794
1062 Williams Arvel Lee & Annie [9]+ ♠ 433-4161
1064Ⓜ Lewis Johnny L & Patricia Ann
1066 White Joseph [9]+ ♠ 433-5260
+BAY VIEW AV INTERSECTS
1100-1103 Not Verified (3 Hses)
1104 Vacant
1105 Draine Virge & Julia [9]+ ♠ 433-5166
Draine Virgil D 433-5166
1106 Maize Curtis & Val [9]+ ♠ 433-3034
1107 Cooper Willie A & Shirley [9]+ ♠ 432-2317
Cooper Bernard D 432-2317
Cooper Melody A 432-2317
1108 Not Verified
1109 Cook Carrie B [9]+ ♠ 438-2267
1110 Wilson George E & Francine [9]+ 433-7664
1111 Douggans Eddie & Stephine [9]+ ♠ 433-9957
1112 Oteri Anna L [9]+ ♠ 432-1495
1113 Not Verified
1114 Stephens Bessie M [9]+ ♠ 433-7122
1116Ⓜ Archie Tracy L 690-7346
1117 Not Verified
1119Ⓜ Mahan Lillie M 438-9052
1120Ⓜ Dale Marion 432-4191
1122 Houston Linda P [2] Jenkins Bertram W
+RACE TRACK LA INTERSECTS
BUSINESSES 1 HOUSEHOLDS 29

OAKDALE AV (SATSUMA)-FROM OLD US HWY 43 EAST, 1 SOUTH OF BAYOU AV 549
· ZIP CODE 36572
+OLD US HWY 43 INTERSECTS
+4TH ST INTERSECTS
50Ⓜ Cartier J J 675-2028
53 Henderson Frances G [9]+ ♠ 675-2557
55 Henderson Robert J Jr [7] ♠ 675-1445
Henderson Mildred E 675-1445
Henderson Howard 675-1445
60-63 Vacant (2 Hses)
65 Diamond Michael W & Jacque [5] ♠ 675-5281
64 Vacant
66Ⓜ Wilson John 679-8177
68 Windham Byron [2] ♠
70 Not Verified
+3D INTERSECTS
HOUSEHOLDS 7

OAKHILL DR (SEMMES)-FROM SCHILLINGER RD WEST 3 NORTH OF MOFFAT RD 526
· ZIP CODE 36575
4200-4205 Not Verified (2 Hses)
4255 Harrison James B & Ella [4] ♠ 649-0689
4280-7805 Not Verified (6 Hses)

TP	Adjoining	Source
-	✓	R. L. Polk Co.

PINE ST 1996

3069 Dauphin St.
Midtown Mart
1-800-432-2712
Mobile, Alabama
(334) 342-5078

Randall W. Peake - Owner
(334)344-5491
FAX (334)344-8317
4027-C Airport Blvd.
Mobile, AL 36609

☐ BANNERS
☐☐ SIGN FRAMES
☐☐ BOAT LETTERING
☐☐ COMPANY LOGOS
☐☐ DECALS & LABELS

☐ REAL ESTATE SIGNS
☐☐ ARCHITECTURAL SIGNS
☐☐ VEHICLE GRAPHICS & LETTERING
☐☐ WINDOW GRAPHICS & LETTERING
☐☐ READY-TO-APPLY VINYL LETTERING

☐ SAFETY SIGNS
☐☐ TRAFFIC SIGNS
☐☐☐ BUILDING SIGNS
☐☐☐ MAGNETIC SIGNS
☐☐☐ TRADE SHOW SIGNS

SIGNS NOW
THE ORIGINAL ONE DAY HI-TECH SIGN CO.

PICARDY ST cont'd

68Ⓜ Chatang Mary A ♠ 479-4162
69Ⓜ Smith Derrick
70 Coleman Janet C [5] ♠ .478-1016
Baldwin Gwen 478-1016
71 Chapman Edison M [5] ♠
.....471-6361
72 Kerr Winifred R [9]+ ♠ ..478-7448
73 Rice Rosetta [6] ♠ 478-8666
74 Lord Beverly L [9]+ ♠
75 Shackelford Diana J [5] ♠
.....478-6853
76 Green Eric L & Ollie [3] ♠
.....473-2084
Green Ollie M 473-2084
77 Shaw Charlene G [2]
78 Not Verified
80Ⓜ Shearis Cleveland 473-6217
81 Jackson Jack & Gwendolyn [5] ♠
.....478-3808
Powell Victor 478-3808
+VALERIA ST N INTERSECTS
HOUSEHOLDS 21

PICKELL DR -FROM BRILL RD NORTH 3 WEST OF DAUPHIN ISLAND PKWY 106

· ZIP CODE 36605
+JACOB DR INTERSECTS
2966Ⓜ Kelcher Jerry 470-1782
3000 Sims Melvin L & Mary [9]+ ♠
.....478-4734
Sims Robert B 478-4734
3001 Eagleston Ellen E [6] ♠
3004Ⓜ Jordan Scott E 479-5598
3005 Vacant
3009 Hilburn Virginia R [9]+ ♠
.....478-1407
3013 Moffett Thomas R & Reba [7]
♠ 473-9113
3016 Burgess Edward J & Donna [3]
♠ 476-6350
Burgess Donna M 476-6350
3017Ⓜ Maye John E 478-6743
3020Ⓜ Williams L O 476-0173
3021 Prescott Gordon H [9]+ ♠
.....478-1906
3022 Whitfield Don R & Johnnie [2]
.....473-2184
3024 Mobley Robert P & Bonnie [9]+
♠ 478-1877
3050 Not Verified
3051 Martin Opal B [9]+ ♠ .473-5892
3052 Vacant
3054 Blanchard Wayne E [9]+ ♠
.....478-8723
Blanchard Patty 478-8723
3055Ⓜ Smith T L ♠ 473-7981
3058 Emmons James H & Marcia [3]
♠ 473-8539
3059Ⓜ Gennaro Charles J ...479-0921
3062 Bush Joseph A & Gayle [9]+
♠ 478-8294
Bush Amy 478-8294
3063 Seale Billy D & Eunice [9]+ ♠
.....476-1513
+GULF DALE DR INTERSECTS
HOUSEHOLDS 20

PICKETT DR -FROM 2200 WOLFE RIDGE RD EAST 87

· ZIP CODE 36618
+HOLLEMAN DR INTERSECTS
3850 Not Verified
3854Ⓜ Prince Andrews Chad
.....344-7484
3855Ⓜ Miller Linda A
+PICKETT CIR INTERSECTS
3859 Wheeler Paul [7] ♠
+BAKER RD INTERSECTS
3900Ⓜ Traylor Reginald 342-5702
3907 Jefferson Mattie R [4] ♠
.....380-9172
3908 Not Verified
+HAMILTON RD INTERSECTS
3950 Peters Amiel H & Elizabeth [4]
♠ 344-7946
3951 Chambers John W [9]+ ♠
.....344-6570
+WOLF RIDGE RD INTERSECTS
HOUSEHOLDS 9

PIERCE ST -FROM 601 REYNOLDS NORTHWEST, 1 EAST OF STONE ST 260

· ZIP CODE 36617
2601a-2601b Not Verified (2 Hses)
2603a Broughton Anthony J &
Cynthia [2] 457-3851
2603b Vacant
2607 Sanderson Dorothy A [9]+ ♠
.....452-2034
Sanderson Edward 452-2034
2708 Bettis Charlotte B [5] ♠
.....456-7896
+GRAHAM AV INTERSECTS
HOUSEHOLDS 5

PIERCE ST (SARALAND)-FROM 112 MC KEOUGH AV SOUTH 538

· ZIP CODE 36571
416 Riggs Amor O & Dora [9]+ ♠
.....675-4671
417 Foster Horace L & Ruby [9]+ ♠
.....675-4009
419 Odom Cecil C & Juanita [9]+ ♠
.....675-7180
420 Williams Etta A [9]+ ♠.675-4570
424 Carney Dana R & Vicki [5]
.....675-6978
424½ Ball Richard W & Mable [9]+
♠ 679-0138

PIERCE ST (S) cont'd

425 Box Allie W & Mable [9]+ ♠
.....675-4079
426Ⓜ Pearman Marvin N 675-5509
429 Hambrick Gary W & Barbara
[9]+ ♠ 675-3395
430 Not Verified
500Ⓜ Covington Rick
Covington Gail
501 Metts Brady B & Rebecca [2] ♠
503 Covington Thomas R & Mildred
[9]+ ♠ 675-4249
Sulesky Sherry 675-4249
506Ⓜ Mc Leod William E 675-4065
509 Pugh Haouida H [9]+ ♠
.....675-4348
510 Vacant
515 Bennett Virgie T [9]+ ♠675-4753
516 Morgan Jesse B & Mazie [9]+
♠ 675-4516
+2ND AV INTERSECTD
HOUSEHOLDS 17

PIERCE BLVD (THEODORE)-FROM WASHINGTON BLVD NORTH 5 EAST OF WILLARD LA 208A

· ZIP CODE 36582
+NUMBERS IRREGULAR
+WASHINGTON BLVD INTERSECTS
6985 Taylor Rosie M [4] ♠ .653-5320
Melton Tonjanika L 653-5320
Henderson Kimberly L 653-5320
6975 White Lizzie M [5] ♠ ..653-7195
6970 Not Verified
6960Ⓜ Hudson P M 653-7717
6939 Not Verified
6995 Henderson Inez [2]
6965Ⓜ Asberry Delois 653-5682
6945-6950 Not Verified (2 Hses)
+NOT OPEN
HOUSEHOLDS 9

PIERPONT DR -FROM CULLEN DR WEST 1 NORTH OF GRAF BLVD 168

· ZIP CODE 36605
+CULLEN DR INTERSECTS
3008Ⓜ Danne Hollis W ♠ ...471-3877
3010Ⓜ Hines L L
3015Ⓜ Dodici Joseph P Jr ♠
.....478-8112
Graf George K 478-8112
3014 Wright Frank J Jr & Hazel [9]+
♠ 479-2924
3018 Dunn Ida Mae [9]+ ♠ 476-6552
3019 Raley William A Jr & Virginia
[9]+ ♠ 479-7542
3022 Evans Bennie & Myrites [4]
.....476-3798
3023 Eldridge Jessie [2] 450-5047
3026 Crump George P & Pauline [5]
♠ 471-4613
+NOT OPEN
HOUSEHOLDS 9

PIERPONT DR W -FROM 3091 DAUPHIN ST SOUTH

· ZIP CODE 36608
18 MONTESSORI ACADEMY OF
MOBILE INC 478-7219
+PIERPONT DR INTERSECTS
BUSINESSES 1

PIERSON DR (EIGHT MILE)-FROM COLLEGE PARKWAY EAST 528

· ZIP CODE 36613
+KALI-OKA RD INTERSECTS

PIKE AV (PRICHARD)-FROM 415 BARBOUR DR NORTH 522

· ZIP CODE 36610
1001Ⓜ Hall Pamela 452-0043
1002-1008 Not Verified (5 Hses)
HOUSEHOLDS 6

PILLANS ST -FROM 1100 S CONCEPTION WEST 1 SOUTH OF S CAROLINA 13

· ZIP CODE 36603
+S FRANKLIN INTERSECTS
453 Not Verified
+S LAWRENCE ST INTERSECTS
+S CEDAR ST INTERSECTS
+S WARREN INTERSECTS
+WILKERSON ST INTERSECTS
+S DEARBORN ST INTERSECTS
650 Williams Lessie [9]+ ♠ .432-6265
651 Vacant
652 Franks Gladys K [9]+ ♠
.....432-8526
Franks Diann 432-8526
Franks Inna 432-8526
654 George Lawrence Jr & Priscilla
[4] 433-7448
656 Vacant
658 Darrington Richard R [9]+ ♠
.....433-6831
660 Bendolf Simon [3]
Drindard Wanda
+WILKINSON INTERSECTS
700 Johnson Hattie G [9]+ ..438-9547
Johnson Claudia M 438-9547
701a Not Verified
701b Bosley Deana [2]
702a Mc Cants Daisy L [4]
702b Mc Connell Bessie L [4]
703a Not Verified

PILLANS ST cont'd

703b Mc Glasker Monica [2]433-7547
704 Rankins Vernell M [6]+ ♠
.....438-9665
Rankins Vanessa 438-9665
705a Rudolph Felicia [2] 432-1198
705b Patton Angela [2] 433-8248
706 Not Verified
707b Alexander Nicole [2]
708-709b Not Verified (3 Hses)
+S SCOTT ST INTERSECTS
710 Kilpatrick Eliza R [9]+ ♠
.....433-2496
+S SCOTT ST INTERSECTS
750 Jackson Maggie L [9]+ ♠
.....438-4479
Jackson Della M 438-4479
751a-751b Vacant (2 Hses)
752 Jones Lucille [4] 432-1474
Wood Paul 432-1474
753a-753b Vacant (2 Hses)
754 Not Verified
756 Harris Mack [9]+ ♠ 432-2253
Moton John H 432-2253
758 Eager Rosie L [9]+ ♠ ..438-5944
759-760 Vacant (2 Hses)
+S WASHINGTON AV INTERSECTS
HOUSEHOLDS 27

PILLICHODY DR -FROM 550 LOVETT RD SOUTH 1 SOUTH OF LISLOY DR 90

· ZIP CODE 36608
+MIDDLE RING RD INTERSECTS
5701Ⓜ Jones Altonya 343-7508
5702Ⓜ Pacatte Cheri 343-6363
5703 Ward Lena B [4] 343-8407
5704Ⓜ Hook Steven D 342-8921
5705Ⓜ Watts Christopher R.343-8430
Cohen Jenna 343-8430
5706Ⓜ Carter Patricia
5707 Not Verified
5708Ⓜ Vacik James P II 343-4177
5709Ⓜ Crutit Timothy 342-3115
5710 Rhodes Milton [3] 342-0863
5711Ⓜ Lofton Katie 342-4240
5712 Harris Steve & Amanda [2]
5713 Not Verified
5714 Hafeez Tahir & Naureen [2]
.....343-3693
5715 Starling Davina [2]
5716 Tay Swee Chuan [2]...344-9790
Ting Chai E 344-9790
5717 Smith Clayton P & Linda [5]
.....343-9426
5718 Vacant
5719 O'Farrell Wayne T & Donna [4]
.....344-9526
5720 Prine Russell P & Kelley [7]
.....342-5436
5721 Mixon Velma B [9]+ ♠
.....342-2281
Bokien Connie B 342-2281
Harris Jerome D 342-2281
5722Ⓜ Worley Chris 344-6563
5723Ⓜ Buckley Belinda L 342-5876
5724 Smith William S Jr [7] 343-0480
5725Ⓜ Duncan Edwin 343-4188
+DUTCH RD INTERSECTS
5726 Not Verified
5727Ⓜ Napier Steven 344-3589
5728Ⓜ Honeycutt Randy 343-3842
+LOVETT RD INTERSECTS
HOUSEHOLDS 27

PIN OAK DR -FROM YESTER OAKS DR SOUTH 196

· ZIP CODE 36608
+NUMBERS IRREGULAR
3652 Apartments
+RESTRICTED ACCESS
3701 Apartments
+RESTRICTED ACCESS
3700 Apartments
+RESTRICTED ACCESS

PINE AV (SARALAND)-FROM BOX 80A KALIOKA RD WEST 528

· ZIP CODE 36571
+KALIOKA RD INTERSECTS
+BX NUMBERS IRREGULAR
4415 Carter Donald W & Judy [5] ♠
.....675-6707
Carter Woodrow A 675-6707
4420 Eslava Helen B [5] ♠.675-8379
4525Ⓜ Doggett Debbie S
4531 Money Larry [2]
4539-4570 Not Verified (6 Hses)
4436 Davis George P & Beverly [5]
♠ 675-7558
4612-4440 Not Verified (2 Hses)
4700 Freeman Ramona F [2]
4752-4589 Not Verified (3 Hses)
4695 Lowe James R Jr & Debby [4]
♠ 675-5159
4750-4567 Not Verified (3 Hses)
+NOT OPEN
HOUSEHOLDS 21

PINE AV E (SATSUMA)-FROM OLD US HWY 43 EAST 1 SOUTH OF E PLATEAU AV 549

· ZIP CODE 36572
+OLD US HWY 43 INTERSECTS
+3RD ST INTERSECTS
114 Jones Morris L Jr & Catherine
[9]+ ♠ 675-3018
Jones David J 675-3018
+2D INTERSECTS
154 Lowe Myrtle [9]+ ♠ 675-2369

E PINE AV (SAT) cont'd

157 Robbins Ada J [9]+ ♠..675-1403
158 Dubose Terry L & Karen [5] ♠
.....679-0561
161 Rosser Eva M [9]+ ♠..675-1582
166 Hicks Joel & Patty [9]+ ♠
.....675-3785
165 Kelly Jessie L [9]+ ♠...675-0773
169 Vacant
171 Downey Darrel K & Bonnie [9]+
♠ 675-8336
+1ST INTERSECTS
200 Cunningham William E &
Shirley [9]+ ♠ 675-1268
201 Blaylock Mike & Brenda [2] ♠
.....479-8753
Blaylock James M Sr.479-8753
204 Walker Catherine [9]+ ♠
.....675-0135
205 Not Verified
210Ⓜ Purcell Jesse 675-2449
212 Sutton Richard J & Rhonda [9]+
♠ 679-1174
214 Vacant
215 Lomax Tommie [9]+ ♠.675-1788
217 Thompson Connie [2] ♠
218 Vacant
222 Woods Juanita E [9]+ ♠
.....675-0913
+PARK AV INTERSECTS
HOUSEHOLDS 17

PINE AV W (SATSUMA)-FROM 5TH ST 547

· ZIP CODE 36572
+NUMBERS IRREGULAR
+5TH ST INTERSECTS
51 Chambers James C & Pauline
[9]+ ♠ 675-2253
57 Jones Morris L III & Stephanie
[5] ♠ 675-5039
54aⓂ Longoria Michael 679-8699
54b Taylor Bobbi L [2] 675-5637
63 Schmidt Dennis & Ima [2]
.....679-9506
65 Zeller Paul W & Lynda [2]
+6TH ST INTERSECTS
105 Miller W C [9]+ ♠ 679-0497
120Ⓜ Mathis Royce W 675-2051
115Ⓜ Phillis Bobby G 675-0690
119Ⓜ Blankenship D 675-8855
+ORCHARD INTERSECTS
+ARROW DR INTERSECTS
247 Mc Clinton Wilmer L & Annlece
[9]+ ♠
250 Fagan Floyd R & Walterine [9]+
♠ 675-4781
Fagan James W & Gladys
.....675-4781
259 Kirkley Mary C [2] ♠....675-1122
+WARRIOR DR INTERSECTS
264 Grantham Jerome F & Ceola
[9]+ ♠ 675-2087
272 Pope John C & Esther [9]+ ♠
280 Grantham Ronnie J & Margie
[9]+ ♠ 675-1893
+APACHE DR INTERSECTS
300 Platt Kerry D & Angela [9] ♠
.....679-0994
308Ⓜ Agee Bruce 679-0344
312 Vacant
+NOT OPEN
HOUSEHOLDS 18

PINE CT -FROM RIDGELAWN DR EAST 1 NORTH OF MUMS CT 97

· ZIP CODE 36608
400 Whitfield Sarah N [9]+ ♠
.....344-8158
404 Ferguson Andrew J & Mary [2]
♠ 343-0436
405 Louden Jim [5] ♠ 343-8983
408 Saunders Andrew A Jr [9]+ ♠
.....342-7810
409 Mc innis Norman M III &
Dorsey [9]+ ♠ 343-3485
Mc Innis Norman M IV
.....343-3485
412Ⓜ Calhub Elias G
413 Radney Marilyn E [9]+ ♠
.....344-3225
Radney M Elise 344-3225
416Ⓜ Connert Lola A ♠ 344-3646
Connert Faye N 344-3646
417 Matranga Dominick J & Mary
[9]+ ♠ 342-7093
Matranga Mary J 342-7093
420 Langus John C Jr & Rita [9]+
♠ 344-0377
Langus Rita C 344-0377
421 Ladd Sam G & Mary [5] ♠
.....344-8692
424 Not Verified
+WINSLOW DR INTERSECTS
450 Barnett Marion M & Lexie [9]+
♠ 344-1700
Barnett David M 344-1700
454 Not Verified
456 Mc Connell Cynthia M [3] ♠
.....344-1155
Mc Connell 344-1155
462 Browning Frank W Jr & Dorothy
[9]+ ♠ 342-6898
Browning Scott L 342-6898
Browning Michael W ..342-6898
463 Ingram Paul S & Linda [9]+
.....342-0724
466Ⓜ Hammerly Colin E ♠..344-8312
Smith Anita M 344-8312
467 Anderson Douglas L & Leslie [4]
♠ 342-0904
470Ⓜ Vollmer Tom A ♠ 343-5099
471 Wells Carol S [9]+ ♠ ..344-3279
474 Pearsall David M & Sally [9]+ ♠
.....344-2903

PINE CT cont'd

475 Hallett Winthrop M III & Reneau
[9]+ ♠ 342-9358
Hallett Leslie R 342-9358
478 Brown Ladd & Barbara [2] ♠
.....343-8386
479 Lane John M & Joan [9]+ ♠
.....344-2662
482 Cobb A Mitchell Jr & Sally [9]+
♠ 342-4367
Cobb Sally G 342-4367
483 Ford Edward R Jr & Jane [9]+
♠ 342-6184
Ford Benjamin Y 342-6184
Ford Edward R III 342-6184
486 Potts Charles J & Susan [2] ♠
.....343-2173
487 Raue Frank Jr & Freida [2] ♠
.....342-3064
Raue Mary L 342-3064
Raue Frank III 342-3064
490 Lindsey David E & Jeanie [9]+
♠ 342-5686
Lindsey Margaret H 342-5686
+N CARMEL INTERSECTS
4809 Odom Kenneth R [9]+ ♠
.....344-2369
4813 Not Verified
4817 Steber Darryl A [5] ♠.344-0667
Steber Betty D 344-0667
+PINE CT INTERSECTS
HOUSEHOLDS 33

PINE CT -FROM PINE AV 528

· ZIP CODE 36571
7251 Not Verified
+NOT OPEN
HOUSEHOLDS 1

PINE RD -FROM 2004 RIVERSIDE DR SOUTH 2 WEST OF CLUBHOUSE RD 106

· ZIP CODE 36605
+RIVERSIDE DR INTERSECTS
3255 Patrick Clyde D [9]+ ♠
.....473-3393
3259 Baggett Donald [9]+ ♠
3260 Jackson Beverly A [9]+
.....479-0117
+GILL RD INTERSECTS
HOUSEHOLDS 3

PINE ST (CHICKASAW)-FROM 16 GULF EAST 1 BLK, 3 NORTH OF SHIPYARD 5298

· ZIP CODE 36611
+SHIPYARD ST INTERSECTS
1 Mc Mullen Barbara L [9]+ ♠
.....457-1087
2 Vacant
4Ⓜ Payton Robert 456-4606
5 Not Verified
6 Davison William G [5] ♠..457-0495
Davison Orville L 457-0495
7 Not Verified
8 Holsonbeck James A & Delores
[9]+ ♠ 457-8745
9 Morris Carlos A [9]+ ♠ 456-8634
10Ⓜ Kelly Frances J 457-5107
+GULF ST INTERSECTS
HOUSEHOLDS 8

PINE ST (PRICHARD)-FROM 535 VIGOR AV WEST 1 SOUTH OF W TURNER RD 512

· ZIP CODE 36610
+VIGOR AV INTERSECTS
+DISMUKES AV INTERSECTS
204 Cummins Walter E Jr &
Ethelean [9]+ ♠ 456-9929
Cummins Ethelean 456-9929
317 Lockett Bobby & Theresa [4] ♠
+LANE AV INTERSECTS
401 Crockett Lannie [9]+ ♠..452-2454
Morrissette Phyllis E...452-2454
403Ⓜ Calhoun Inisclee 456-9988
405Ⓜ Hill Leroy
411-419 Not Verified (3 Hses)
+GEHRIG AV INTERSECTS
501-507 Not Verified (3 Hses)
511 Jones Bert F & Janet [5] ♠
.....456-1823
517 Not Verified
+OAK AV INTERSECTS
601 Pugh Rudolph & Mary [3] ♠
.....452-5501
Pugh Mary L 452-5501
603 Vacant
607 Kennedy Almeda S [9]+ ♠
.....457-5484
611 Brown Sharon W [9]+ ♠
.....456-2440
617 Autry Howard L & Denell [9]+ ♠
.....456-0421
+N PRICE AV INTERSECTS
HOUSEHOLDS 17

PINE ST (SARALAND)-FROM 403 MC KEOUGH AV NORTH 538

· ZIP CODE 36571
411 Lantrip Patrick D & Julie [2] ♠
.....679-8412
415 Scarbrough Grady L & Dorothy
[9]+ ♠ 675-3877
Scarbrough Barry W...675-3877
418 Lancaster Fred W & Irene [9]+
♠ 675-3708
419 Nelson William T & Laura [9]+
♠ 675-3909

TP	Adjoining	Source
-	✓	R. L. Polk Co.

PINE ST 1996

Alliance Funding
The Flexible Lending Source
Office (334) 661-9080 • Pager (334) 690-5282 • FAX (334) 661-0201
574 Azalea Road, Ste. 110 Mobile, AL 36609

PINE ST (S) cont'd

420 Muir Joseph & Elaine [3] ♠ 679-0504
421 Wilson Jim P & Sherry [2] ♠ 679-1685
424 Williams Richard S & Linda [2] 679-8664
Williams Athena H.....679-8664
426 Cotton J J [2] ♠.....679-0457
429 Gilley William H & Barbara [3] ♠.....675-3523
430 Baxter Thomas H & Lola [9]+ ♠ 675-3251
435 Litchfield Barney G & Mary [9]+ ♠.....675-2621

+MC KEOUGH AV INTERSECTS

511 Not Verified
517 Yarber Jimmie [5] ♠.....675-3940
521 Strange George S & Lelia [9]+ ♠.....675-3805
522 Gates Gary D & Sheila [9]+ ♠ 675-7645
524 Bass Willis & Pam [2] ♠ 679-0645
525 Coffey Howard R & Dianne [3]+ ♠.....675-3781
526 Dillion Freda G [2] ♠...675-3720
Armistead Charles C..675-3720
527 Noble Harry R & Celia [9]+ ♠ 675-3845
Noble Jeffrey L.....675-3845
Noble Kathy.....675-3845
529 Grace Vera E [9]+ ♠...675-3564
530 Perry Phillip W & Elaine [9]+ ♠ 675-0534
Perry B Scott.....675-0534
531Ⓝ Welborn H E.....675-6702
533 Lynch James P & Leta [2] 679-1373
602 Owens James G & Betty [5]+ ♠ 675-3400
Owens Betty J.....675-3400
603 Wilkerson Randall R [2]675-4655
604 Brewer Vann D & Cheryl [3] 675-3330
607 Hobbs B Roger & Sammie [9]+ ♠.....675-0199
608 Mc Leod Grant Wm & Elaine [9]+ ♠.....675-3008
609 Carlson Fred M & Su [2] ♠ 675-3464
610Ⓝ Kirby Herman J.....675-0780

+BARBARA DR INTERSECTS

611 Byrd David E & Darlene [9]+ ♠ 675-8894
Byrd David A.....675-8894
615 Hardin Foy L & Merle [9]+ ♠ 675-3304

+BARBARA DR INTERSECTS

618 Duke Blanche M [9]+ ♠ 675-3963
621 Cochran David [9]+ ♠...675-3464
622 Vacant
627 Bush Alan & Tammy [2] ♠ 675-0597

+1ST AV INTERSECTS

HOUSEHOLDS 35

PINE ST N -FROM 1016 DAUPHIN NORTH 1 WEST OF LE BARON 28

· ZIP CODE 36604

+DAUPHIN ST INTERSECTS

5aⒶ Smith Nicholas.....438-2933
Edwards Tonya.....438-2933
6 Calhoun Victor L [5] ♠.....432-1342
7 Vacant
8 Mc Iver David [4].....432-5949

+NEW ST FRANCIS INTERSECTS
+OLD SHELL RD INTERSECTS

102 UNITED HOLINESS CHURCH THE
106 Vacant
107 Pelt Raymond [3].....438-5774
108 Adkins George [2] Robert Curtis

+OAK INTERSECTS

111 Miller Beverly J [2] ♠...432-1431
115 Liddell Gary & Joann [2] ♠ 433-1612
116 A & D AUTO SERVICE auto repr shop.....432-7397
119 Vacant
121 Not Verified 30

+SPRING HILL AV INTERSECTS

159 Not Verified
160 Vacant
162 Williams Laura B [6].....438-2861
163 Mc Kinnis Henry [3]
164 Ely Carrie D [3].....432-5143
165 Vacant
166 Davis Jeremiah & Pearl Davis [9]+ ♠.....433-4411

+STATE ST INTERSECTS

202 Williams Elsie P [2] ♠...433-5811
203 Cox Joe [9]+ ♠.....438-2956
204-205 Not Verified (2 Hses)
206 Vacant
207 Washington Pauline J [9]+ 438-9001
209 Allen Lucretia [4].....433-9479
211 Rembert Elsie [2]
213 Foster Nettie P [9]+
215 Sincere Frank D [2].....432-2607
215½ Not Verified
217 Melton Willie III & Barbara [9]+

+CONGRESS ST INTERSECTS

251a Not Verified
254 Vacant
255 James Willie L Jr & Willie [8]
256 Mc Millan Ernestine M [9]+ ♠ 433-1786
Williams Etta.....433-1786
257 Kiel Elmo [8]+.....438-6735
258 Amos Ursula R [2].....433-9415
260 Lee Ruth [3].....432-8585
263 Friend Della C [6] ♠ 432-1416

N PINE ST cont'd

+ADAMS ST INTERSECTS
+BASIL ST INTERSECTS

BUSINESSES 2 HOUSEHOLDS 30

PINE ST S -FROM 1053 DAUPHIN SOUTH ST 37

· ZIP CODE 36604

6 Vacant
8Ⓝ Williams Betty J
Goode La Tasha T
11 Everett Lorenzo L & Annie [9]+ ♠.....432-5865
12 Gilles Hellen M [2].....438-3650
13 Higby John D & Carolyn [9]+ ♠ 433-2188
14 Coleman Janice I [2]
Harris Willie S
Coleman Kerry E
Coleman Carl
15-16 Vacant (2 Hses)
17-18 Not Verified (3 Hses)
19Ⓝ Pritchard James E
19½ Vacant
21Ⓝ Pritchard Donald E

+CAROLINE AV INTERSECTS

HOUSEHOLDS 10

PINE BARREN CT -FROM PINE RUN RD EAST 1 SOUTH OF CODY RD 393

· ZIP CODE 36695

+NUMBERS IRREGULAR

7161 Mc Williams Arletta I [2]
7162 Sinkus Lawrence E & Chemegne ♠
7167 Vo Thao T & Jean [2] ♠
7200 Peneguy Robert O & Cynthia [2] ♠.....639-9694
7201 Jackson Johnnie R & Debra [2] ♠.....639-7493
Jackson Kimberly.....639-7493
7210 Richburg Jerry T & Erline [3] ♠.....639-1007
7211 Grindel Susan D [5] ♠
.....639-0146
7220 Broughton William A & Diane [2] ♠.....639-0063
7179 Not Verified
7183 Fields Phillip A [2]

+PINE RUN RD INTERSECTS

HOUSEHOLDS 9

PINE BOUGH CT -FROM 6116 S TIMBERLY RD NORTH 172

· ZIP CODE 36609

1900 Fleece Sharon R [9]+ ♠ 666-9604
1901 Goettler Brian J & Kim [2] ♠ 666-3679
1904 Not Verified
1905 Lyon John T [2] ♠ 666-0182
Lyons Janna D.....666-0182
1908 Allison Charles L Jr & Sue [9]+ ♠.....666-2274
1909Ⓝ Gattis Gerlad E
1912 Breedlove Jimmy D [9]+ ♠ 666-2453
Breedlove Teresa T....666-2453

+NOT OPEN

HOUSEHOLDS 7

PINE CLIFF CT N -FROM 1100 NAVCO RD WEST 2 NORTH OF MC VAY DR 184

· ZIP CODE 36605

2500 Minh Tran Van & Tran Nguyen Pha [2] ♠ 476-9690
Tran Son Ngoc.....476-9690
2501 Not Verified
2504 Gibson Keith W & Joy [9]+ ♠ 476-3259
2505 Not Verified
2508 Burnett Nathaniel B & Gloria [5] ♠
2509 Not Verified
2512 Warren Dawn A [4]
2513 Davis Brigitte T [5].....473-4776
2516 Gray Dale K & Sharon [2] ♠
2517 Johnson David & Patricia [4] ♠
Johnson Natalie M
2520 Pennington Cecil A & Aleen [9]+ ♠.....473-7774
2524 Not Verified
2525 Ducksworth R L & Veronica [4] ♠
Ducksworth Veronica

+NOT OPEN

HOUSEHOLDS 13

PINE CLIFF CT S -FROM 1112 NAVCO RD WEST 1 NORTH OF MC VAY DR 184

· ZIP CODE 36605

2504 Not Verified
2505 Tunstall Layel & Cherisa [6] ♠ 479-7832
2508 Taylor William J [2] ♠ 473-3594
2509 Fitzpatrick Helen D [4] ♠ 473-7361
Fitzpatrick Mark.....473-7361
2516 Ott Hilde R [2] ♠.....479-1091
2517 Sellers Jerry W & Rosemary [5] ♠.....473-1915
2521 Jackson William C & Ellen [4] ♠
.....473-7774

+NOT OPEN

HOUSEHOLDS 7

PINE CREEK DR E -FROM 3001 E LINDHOLM DR NORTH 98

· ZIP CODE 36693

2933 Not Verified

E PINE CREEK DR cont'd

2935 Wenzinger Robert J & Deborah [2] ♠.....666-3493
2936 Mossburg [2]
2940 Not Verified

+NOT OPEN

HOUSEHOLDS 4

PINE FOREST CT -FROM GREEN TREE RD SOUTH 1 EAST OF KNOLLWOOD DR 72

· ZIP CODE 36609

1701 Hatcher Garret N [9]+
Hatcher Garret Jr
1704 Glaze Michael L & Donna [2] ♠.....661-6467
Glaze Donna C.....661-6467
1705 Heffron Sandra F [5] ♠ 661-3562
1708 Miller Beverly M [7]
1709 Creighton Matthew & Allison [5] 660-0798
1712 Vacant
1713Ⓝ Shirazi Rijan
1716Ⓝ Harrington Keith J ♠ 602-8029
1717 Simpsiridis Wanda [2]
Simpsiridis Johnny
1720 Robinson Leon & Catherine [7] ♠.....660-0354
1721 Not Verified
1725Ⓝ Jackson Gloria A

+NOT OPEN

HOUSEHOLDS 11

PINE GROVE AV -FROM MOFFETT RD NORTH 87

· ZIP CODE 36618

+MOFFETT RD INTERSECTS

1329 Jones Eloise V [9]+ ♠344-6387
1331 Mabry Sheila F [9]+ ♠
Mabry Jessica
1401 Gold Teresa [2] ♠.....342-4327
Odom Jammie.....342-4327
1405 Allen Grace R [9]+ ♠
Mc Cormack Sarah A
1409 Allen Gordon C & Betty [9]+ ♠ 344-7704
1412 Owens Ernest A & Hazel [9]+ ♠.....344-9542
1413 Mc Cormack David [9]+ ♠
Mc Cormack David
1416 Mc Queen Hays & Irene [4] 380-9458
1418 Mininger Darwin & Aline [9]+ 349-0575

+PRINGLE DR INTERSECTS

1501Ⓝ Devery Edward J.....344-7687
Mc Nab Cynthia L.....344-7687
1503 Tanner Larry E & Sherry [6] ♠ 343-7007

HOUSEHOLDS 11

PINE HAVEN DR -FROM 1313 CREEKWAY DR SOUTHWEST 1 SOUTH OF N DRIFTWOOD DR 109

· ZIP CODE 36605

3952Ⓝ Moody Angela K.....473-5157
3953 Perine Linda D [4] ♠
3958 Dubourg Warren E & Maudie [9]+ ♠.....471-3979

+NOT OPEN

HOUSEHOLDS 3

PINE ISLE CT -FROM SCOTTSDALE DR NORTH 89A

· ZIP CODE 36602

+SCOTTSDALE DR N INTERSECTS

1600 Tunstall L [2].....344-8613
1604 Lewis Cynthia [2].....342-4231
1605 Not Verified
1608 Fountain Jeff E [2].....342-4687
Fountain Debra D.....342-4687
1609 Not Verified
1612Ⓝ Bush Dominique L ♠ 343-0527
Bush Hattie N.....343-0527
1613 Not Verified
1616 Sumlin Jerome [6] ♠
1617 Thomas Sam Jr [2].....344-2380
1620 Smith Lue [2].....342-2981
1621 Not Verified

+DEAD ENDS

HOUSEHOLDS 11

PINE MEADOW DR (EIGHT MILE)-FROM 5725 FRANK MAPLES RD EAST 523A

· ZIP CODE 36613

+NUMBERS IRREGULAR

8128-4550a Not Verified (2 Hses)
3781Ⓝ Holland Duane.....649-0504
3761 Not Verified
7340 Vigor Michael [4].....649-7251
8105-3781a Not Verified (2 Hses)
7351Ⓝ Meadows Jan.....649-6378
8050 Not Verified

+DEAD END

HOUSEHOLDS 9

PINE NEEDLE CT -FROM 1459 LONG WOOD RD NORTHEAST 72

· ZIP CODE 36609

+LONG WOOD RD INTERSECTS

PINE NEEDLE CT cont'd

1400 Franklin Bob L & Minnie [9]+ ♠.....343-3563
1404 Christle Darius H Jr & Frances [9]+ ♠.....341-1698
1405Ⓝ Rawlins Lisa ♠.....342-9673
1409 Bates Brenda J [9]+ ♠ 344-3480
1412 Farris Keith [3] ♠.....343-9841
1413 Bernard G N [7] ♠.....344-5713
1417Ⓝ Kasal Clennon C ♠.344-7058

+NOT OPEN

HOUSEHOLDS 7

PINE NEEDLE DR E -FROM 6105 S TIMBERLY RD SOUTH 172

· ZIP CODE 36609

2001 Campbell Mollie C [2] ♠ 666-6388
2004Ⓝ Ebel Thomas J ♠....666-7440
Ebel Betty A.....666-7440
2005 Balzli Charles M & Nolle [9]+ ♠.....661-2987
2008 Ramsey William E & Norma [2] Ramsey Karyn L
Trainer Sandra J
2009 Collum Allen [2]
Collum Jennie
2012 Not Verified
2013 Countryman Murray W & Diane [9]+ ♠ 666-1855
Countryman Linda D..666-1855
Countryman Sharon....666-1855
2016Ⓝ Morey Leonard
Morey Kathy
2017 Connolly David F & Bridgette [9]+ ♠.....660-1556
Connolly Laura E.....660-1556
Connoly Jennifer F....660-1556
2021 Shirk Charles M & Judy [9]+ ♠.....661-7763
2020-2024 Not Verified (2 Hses)
2025 Burton Theresa T [9]+ ♠ 666-5050
Burton Tonja A.....666-5050
2028 Parker H Steve [9]+ ♠ 666-5331
2029 Not Verified

+PINE NEEDLE DR W INTERSECTS

2100 Oakes John E [6] ♠...666-4365
Oakes Rickie S.....666-4365
2101 Not Verified
2104 Shewmake Joseph E & Audrey [6] ♠.....666-1849
2105 Vacant

+CEDAR KNOT CT INTERSECTS

2108 Clark L Wayne & Cecile [9]+ ♠.....666-4945
Clark Lowell A.....666-4945
Clark Marilyn C.....666-4945

+SPRUCEWOOD DR INTERSECTS

2109 Not Verified
2112 De Groot William F & Necia [5] ♠.....660-5056
2116 Moore Andrew J & Eva [9]+ ♠ 661-0296
2120 Kersten G Mich & Mary [6] ♠ 666-0032
2124 Donahue Mark A & Frances [3] ♠
2125 Farmer Terry N & Denise [5] ♠
2128 Hudson Dennis L & Connie [9]+ ♠.....666-4468
2200 Chassin Stanley S & Lesli [2] ♠.....661-1268
Chassin Lesli A.....661-1268
2201Ⓝ Esneul W Thos ♠
Esneul Julie E
2204Ⓝ Silva Felix M ♠.....660-0935
Lowery Ruby A.....660-0935
2205 Hendrich Robert C & Rebecca [2] ♠.....661-9132
Monson Jeffrey L.....661-9132
2208Ⓝ Hall Travis ♠.....660-8629
2209 Major Kenneth E & Sharon [2] ♠.....666-1855
2212 Wright V M [9]+ ♠...666-8934
Wright Brenda.....666-8934

+OAK CREEK CT INTERSECTS

2217 Not Verified

+PINE NEEDLE DR S INTERSECTS

HOUSEHOLDS 34

PINE NEEDLE DR S -FROM E PINE NEEDLE DR WEST 1 SOUTH OF OAK CREEK CT 172

· ZIP CODE 36609

6100 Rasch Robert O & Karen [4] ♠.....661-6652
6101-6109 Not Verified (2 Hses)
6116Ⓝ Kovaleski John E ♠.602-8173
Kovaleski Sheri J.....602-8173
6117Ⓝ Person James.....660-8396
6125 Burkhardt Kenneth R & Janet [2] ♠.....661-9231
6132Ⓝ Thagard Paul M ♠...661-3159
Thagard Jaime R.....661-3159

+CREEK RIDGE CT INTERSECTS

6133 Hadad Naja M & Mutaha [2] ♠ 602-0114
6141 Hyde James R [9]+ ♠666-8246
6200 Murphree Derrell V [6] ♠ 660-6828
Murphree Dianne L....660-6828
6201 Duke M Steve [2] ♠...661-5998
Duke Judy F.....661-5998
6204Ⓝ Gold Edward F ♠....666-2178
Gold Shannon M.....666-2178
6205 Carroll John C & Pamela [2] ♠ 660-8279

S PINE NEEDLE DR cont'd

Carroll Stephanie A....660-8279
Carroll Ryan S.....660-8279
6208 Perez Ernie J & Randa [2] ♠ 661-1865
6209 Not Verified
6213 Burgess Montford O Jr & Nancy [9] ♠.....661-7201
Burgess Nancy M.....661-7201
Burgess Edith L.....661-7201
Burgess Montfort O III 661-7201

+PINE NEEDLE DR W INTERSECTS

HOUSEHOLDS 16

PINE NEEDLE DR W -FROM 2028 PINE NEEDLE DR 172

· ZIP CODE 36609

2100 Godfrey Joseph L [6] ♠ 666-8431
Godfrey Judy B.....666-8431
2101 Bunkley William R & Georgia [2] ♠.....661-9010
Bunkley Georgia L.....661-9010
2108 Mc Avoy James E [7] ♠ 666-4065
2104 Havard Frank D & Lyn [6] ♠ 660-9292
2112 Howze Ben F [2] ♠
Howze Willa P
2113 Rose J Richd & Sheila [6] ♠ 666-8891
2116 Gilliam Jesse J & Doris [3] ♠ 666-9298
Gilliam Clair A.....666-9298
2117 Talbott Eugene A [5]..661-2858
Talbottm Eliza A.....661-2858
2120 Sweatman James E [9]+ ♠ 661-5690
2121 Waitman Ender & Robin [2] ♠ Norton Jimmy
2124 Sides Barry D & Theresa [9]+ ♠.....661-4956
2125 Price-Williams Victor [3] 666-2550
2129 Martin Lawrence N & Brenda [9]+ ♠.....661-1891
Martin Brenda B.....661-1891

+SARASOTA DR INTERSECTS

2200 Kyser Clifford E Jr & Kathryn [9]+ ♠.....661-2952
Kyser Clifford E.....661-2952
2201 Gulnup Rodney K & Inez [9]+ ♠.....661-0399
2204Ⓝ Moore Joel
2205Ⓝ Reynolds Steve J ♠ 666-0461
2208 Sower William A & Z Lucille [2] ♠.....661-1322
2212 Weston Joseph C & Maxine [2] ♠.....660-7013

+PINE NEEDLE DR S INTERSECTS

6204Ⓝ Riehm Christopher J ♠
6205 Not Verified
6208 Hostrander David H [7] ♠ 666-4817

+E PINE NEEDLE DR INTERSECTS

HOUSEHOLDS 22

PINE RUN RD -FROM CODY RD WEST 1 SOUTH OF OLD GOVT STATE RD 393

· ZIP CODE 36695

+CODY RD INTERSECTS
+NUMBERS IRREGULAR

700 Pritchard Hensley F & Donna [2] 639-9615
706 Thomas Mark B & Wendy [2]
724 Kalagian Curt & Nancy [2]
731 Vacant
730 Reed Henry M III & Vernona [6] ♠.....639-1106
741 Not Verified
736 Ladner L Steph [2]

+SINGING RIVER COURT INTERSECTS

750-751 Not Verified (2 Hses)
811 Turner Albert & Joyce [2] ♠ 633-4319
Turner Dwayne.....633-4319
760 Reed Hiram P Jr & Mamie [6] ♠
815 Weaver Jeff & Susanne [6] ♠ 639-9371

+RED ARROW RD INTERSECTS

780 Mendel Aaron C & Penny [2] ♠ 633-4001
800 Murray Todd [2]
825 Falzini Edward & Jean [2] ♠ 607-9521
829 Mc Common Roy L & Dillie [2] ♠.....633-0790
820 Monroe Dorothy H [6] ♠ 639-0291
Monroe Steve R.....639-0291
835 Parhams Gloria [5]
Thomas Sybil
838 Harshaw Luther S & Della [6] 633-5843
Harshaw Paul.....633-5843
Harshaw Lucy.....633-5843

+PINE BARREN CT INTERSECTS

842 Devery Thomas M & Patricia [9]+ ♠.....639-0774
846 Robison John L Jr & Betty [9]+ ♠.....639-1750
860 Koppersmith Greg T & Linda [6] ♠.....639-9728

+QUAIL HOLLOW RD INTERSECTS

HOUSEHOLDS 21

PINE SPRINGS DR N (SARALAND)-FROM KALI OKA SPRINGS RD NORTH & SOUTH 1 EAST OF RIDGE RD 528

· ZIP CODE 36571

+KALI OKA SPRINGS RD INTERSECTS

BRABSTON LEGAL INVESTIGATIONS, INC.
Investigations Conducted in Alabama, Mississippi and N.W. Florida
6 Halls Mill Rd. Mobile, AL 36693
(334) 666-5666 Fla 904-433-3598
1-800-239-4939

POLK
THE COMPUTERIZED VERSION OF YOUR CITY DIRECTORY.
For more information about InfoTYME, call 1-800-732-0072
INFOTYME

TP	Adjoining	Source
-	✓	R. L. Polk Co.

PINE ST 1996

3069 Dauphin St.
Midtown Mart
1-800-432-2712
Mobile, Alabama
(334) 342-5078

Randall W. Peake - Owner
(334)344-5491
FAX (334)344-8317
4027-C Airport Blvd.
Mobile, AL 36609

☐ BANNERS
☐☐ SIGN FRAMES
☐☐ BOAT LETTERING
☐☐ COMPANY LOGOS
☐☐ DECALS & LABELS

☐ REAL ESTATE SIGNS
☐☐ ARCHITECTURAL SIGNS
☐☐ VEHICLE GRAPHICS & LETTERING
☐☐ WINDOW GRAPHICS & LETTERING
☐☐ READY-TO-APPLY VINYL LETTERING

☐ SAFETY SIGNS
☐☐ TRAFFIC SIGNS
☐☐☐ BUILDING SIGNS
☐☐ MAGNETIC SIGNS
☐☐ TRADE SHOW SIGNS

SIGNS NOW
THE ORIGINAL ONE DAY HI-TECH SIGN CO.

PICARDY ST cont'd

68Ⓜ Chatang Mary A ♠ 479-4162
69Ⓜ Smith Derrick
70 Coleman Janet C [5] ♠ .478-1016
Baldwin Gwen 478-1016
71 Chapman Edison M [5] ♠
.....471-6361
72 Kerr Winifred R [9]+ ♠ ..478-7448
73 Rice Rosetta [6] ♠ 478-8666
74 Lord Beverly L [9]+ ♠
75 Shackelford Diana J [5] ♠
.....478-8853
76 Green Eric L & Ollie [3] ♠
.....473-2084
Green Ollie M 473-2084
77 Shaw Charlene G [2]
78 Not Verified
80Ⓜ Shearis Cleveland 473-6217
81 Jackson Jack & Gwendolyn [5] ♠
.....478-3808
Powell Victor 478-3808
+VALERIA ST N INTERSECTS
HOUSEHOLDS 21

PICKELL DR -FROM BRILL RD NORTH 3 WEST OF DAUPHIN ISLAND PKWY 106

· ZIP CODE 36605
+JACOB DR INTERSECTS
2966Ⓜ Kelcher Jerry 470-1782
3000 Sims Melvin L & Mary [9]+ ♠
.....478-4734
Sims Robert B 478-4734
3001 Eagleston Ellen E [6] ♠
3004Ⓜ Jordan Scott E 478-5598
3005 Vacant
3009 Hilburn Virginia R [9]+ ♠
.....478-1407
3013 Moffett Thomas R & Reba [7]
♠ 473-9113
3016 Burgess Edward J & Donna [3]
♠ 476-6350
Burgess Donna M 476-6350
3017Ⓜ Maye John E 478-5743
3020Ⓜ Williams L O 476-0173
3021 Prescott Gordon H [9]+ ♠
.....478-1906
3022 Whitfield Don R & Johnnie [2]
.....473-2184
3024 Mobley Robert P & Bonnie [9]+
♠ 478-1877
3050 Not Verified
3051 Martin Opal B [9]+ ♠ .473-5892
3052 Vacant
3054 Blanchard Wayne E [9]+ ♠
.....478-8723
Blanchard Patty 478-8723
3055Ⓜ Smith T L ♠ 473-7981
3058 Emmons James H & Marcia [3]
♠ 473-8539
3059Ⓜ Gennaro Charles J ...479-0921
3062 Bush Joseph A & Gayle [9]+
♠ 478-8294
Bush Amy 478-8294
3063 Seale Billy D & Eunice [9]+ ♠
.....476-1513
+GULF DALE DR INTERSECTS
HOUSEHOLDS 20

PICKETT DR -FROM 2200 WOLFE RIDGE RD EAST 87

· ZIP CODE 36618
+HOLLEMAN DR INTERSECTS
3850 Not Verified
3854Ⓜ Prince Andrews Chad
.....344-7484
3855Ⓜ Miller Linda A
+PICKETT CIR INTERSECTS
3859 Wheeler Paul [7] ♠
+BAKER RD INTERSECTS
3900Ⓜ Traylor Reginald 342-5702
3907 Jefferson Mattie R [4] ♠
.....380-9172
3908 Not Verified
+HAMILTON RD INTERSECTS
3950 Peters Amiel H & Elizabeth [4]
♠ 344-7946
3951 Chambers John W [9]+ ♠
.....344-6570
+WOLF RIDGE RD INTERSECTS
HOUSEHOLDS 9

PIERCE ST -FROM 601 REYNOLDS NORTHWEST, 1 EAST OF STONE ST 260

· ZIP CODE 36617
2601a-2601b Not Verified (2 Hses)
2603a Broughton Anthony J &
Cynthia [2] 457-3851
2603b Vacant
2607 Sanderson Dorothy A [9]+ ♠
.....452-2034
Sanderson Edward 452-2034
2708 Bettis Charlotte B [5] ♠
.....456-7896
+GRAHAM AV INTERSECTS
HOUSEHOLDS 5

PIERCE ST (SARALAND)-FROM 112 MC KEOUGH AV SOUTH 538

· ZIP CODE 36571
416 Riggs Amor O & Dora [9]+ ♠
.....675-4671
417 Foster Horace L & Ruby [9]+ ♠
.....675-4009
419 Odom Cecil C & Juanita [9]+ ♠
.....675-7180
420 Williams Etta A [9]+ ♠.675-4570
424 Carney Dana R & Vicki [5]
.....675-6978
424½ Ball Richard W & Mable [9]+
♠ 679-0138

PIERCE ST (S) cont'd

425 Box Allie W & Mable [9]+ ♠
.....675-4079
426Ⓜ Pearman Marvin N 675-5509
429 Hambrick Gary W & Barbara
[9]+ ♠ 675-3395
430 Not Verified
500Ⓜ Covington Rick
Covington Gail
501 Metts Brady B & Rebecca [2] ♠
503 Covington Thomas R & Mildred
[9]+ ♠ 675-4249
Sulesky Sherry 675-4249
506Ⓜ Mc Leod William E 675-4065
509 Pugh Haouida H [9]+ ♠
.....675-4348
510 Vacant
515 Bennett Virgie T [9]+ ♠675-4753
516 Morgan Jesse B & Mazie [9]+
♠ 675-4516
+2ND AV INTERSECTD
HOUSEHOLDS 17

PIERCE BLVD (THEODORE)-FROM WASHINGTON BLVD NORTH 5 EAST OF WILLARD LA 208A

· ZIP CODE 36582
+NUMBERS IRREGULAR
+WASHINGTON BLVD INTERSECTS
6985 Taylor Rosie M [4] ♠ .653-5320
Melton Tonjanika L 653-5320
Henderson Kimberly L 653-5320
6975 White Lizzie M [5] ♠ ..653-7195
6970 Not Verified
6960Ⓜ Hudson P M 653-7717
6939 Not Verified
6995 Henderson Inez [2]
6965Ⓜ Asberry Delois 653-5682
6945-6950 Not Verified (2 Hses)
+NOT OPEN
HOUSEHOLDS 9

PIERPONT DR -FROM CULLEN DR WEST 1 NORTH OF GRAF BLVD 168

· ZIP CODE 36605
+CULLEN DR INTERSECTS
3008Ⓜ Danne Hollis W ♠ ...471-3877
3010Ⓜ Hines L L
3015Ⓜ Dodici Joseph P Jr ♠
.....478-8112
Graf George K 478-8112
3014 Wright Frank J Jr & Hazel [9]+
♠ 479-2924
3018 Dunn Ida Mae [9]+ ♠ 476-6552
3019 Raley William A Jr & Virginia
[9]+ ♠ 479-7542
3022 Evans Bennie & Myrites [4]
.....476-3798
3023 Eldridge Jessie [2] 450-5047
3026 Crump George P & Pauline [5]
♠ 471-4613
+NOT OPEN
HOUSEHOLDS 9

PIERPONT DR W -FROM 3091 DAUPHIN ST SOUTH

· ZIP CODE 36608
18 MONTESSORI ACADEMY OF
MOBILE INC 478-7219
+PIERPONT DR INTERSECTS
BUSINESSES 1

PIERSON DR (EIGHT MILE)-FROM COLLEGE PARKWAY EAST 528

· ZIP CODE 36613
+KALI-OKA RD INTERSECTS

PIKE AV (PRICHARD)-FROM 415 BARBOUR DR NORTH 522

· ZIP CODE 36610
1001Ⓜ Hall Pamela 452-0043
1002-1008 Not Verified (5 Hses)
HOUSEHOLDS 6

PILLANS ST -FROM 1100 S CONCEPTION WEST 1 SOUTH OF S CAROLINA 13

· ZIP CODE 36603
+S FRANKLIN INTERSECTS
453 Not Verified
+S LAWRENCE ST INTERSECTS
+S CEDAR ST INTERSECTS
+S WARREN INTERSECTS
+WILKERSON ST INTERSECTS
+S DEARBORN ST INTERSECTS
650 Williams Lessie [9]+ ♠ .432-6265
651 Vacant
652 Franks Gladys K [9]+ ♠
.....432-8526
Franks Diann 432-8526
Franks Inna 432-8526
654 George Lawrence Jr & Priscilla
[4] 433-7448
656 Vacant
658 Darrington Richard R [9]+ ♠
.....433-6831
660 Bendolf Simon [3]
Drindard Wanda
+WILKINSON INTERSECTS
700 Johnson Hattie G [9]+ ..438-9547
Johnson Claudia M 438-9547
701a Not Verified
701b Bosley Deana [2]
702a Mc Cants Daisy L [4]
702b Mc Connell Bessie L [4]
703a Not Verified

PILLANS ST cont'd

703b Mc Glasker Monica [2] 433-7547
704 Rankins Vernell M [6]+ ♠
.....438-9665
Rankins Vanessa 438-9665
705a Rudolph Felicia [2] 432-1198
705b Patton Angela [2] 433-8248
706 Not Verified
707b Alexander Nicole [2]
708-709b Not Verified (3 Hses)
+S SCOTT ST INTERSECTS
710 Kilpatrick Eliza R [9]+ ♠
.....433-2496
+S SCOTT ST INTERSECTS
750 Jackson Maggie L [9]+ ♠
.....438-4479
Jackson Della M 438-4479
751a-751b Vacant (2 Hses)
752 Jones Lucille [4] 432-1474
Wood Paul 432-1474
753a-753b Vacant (2 Hses)
754 Not Verified
756 Harris Mack [9]+ ♠ 432-2253
Moton John H 432-2253
758 Eager Rosie L [9]+ ♠ ..438-5944
759-760 Vacant (2 Hses)
+S WASHINGTON AV INTERSECTS
HOUSEHOLDS 27

PILLICHODY DR -FROM 550 LOVETT RD SOUTH 1 SOUTH OF LISLOY DR 90

· ZIP CODE 36608
+MIDDLE RING RD INTERSECTS
5701Ⓜ Jones Altonya 343-7508
5702Ⓜ Pacatte Cheri 343-6363
5703 Ward Lena B [4] 343-8407
5704Ⓜ Hook Steven D 342-8921
5705Ⓜ Watts Christopher R.343-8430
Cohen Jenna 343-8430
5706Ⓜ Carter Patricia
5707 Not Verified
5708Ⓜ Vacik James P II 343-4177
5709Ⓜ Crutit Timothy 342-3115
5710 Rhodes Milton [3] 342-0863
5711Ⓜ Lofton Katie 342-4240
5712 Harris Steve & Amanda [2]
5713 Not Verified
5714 Hafeez Tahir & Naureen [2]
.....343-3693
5715 Starling Davina [2]
5716 Tay Swee Chuan [2]...344-9790
Ting Chai E 344-9790
5717 Smith Clayton P & Linda [5]
.....343-9426
5718 Vacant
5719 O'Farrell Wayne T & Donna [4]
.....344-9526
5720 Prine Russell P & Kelley [7]
.....342-5436
5721 Mixon Velma B [9]+ ♠
.....342-2281
Bokien Connie B 342-2281
Harris Jerome D 342-2281
5722Ⓜ Worley Chris 344-6563
5723Ⓜ Buckley Belinda L 342-5876
5724 Smith William S Jr [7] 343-0480
5725Ⓜ Duncan Edwin 343-4188
+DUTCH RD INTERSECTS
5726 Not Verified
5727Ⓜ Napier Steven 344-3589
5728Ⓜ Honeycutt Randy 343-3842
+LOVETT RD INTERSECTS
HOUSEHOLDS 27

PIN OAK DR -FROM YESTER OAKS DR SOUTH 196

· ZIP CODE 36608
+NUMBERS IRREGULAR
3652 Apartments
+RESTRICTED ACCESS
3701 Apartments
+RESTRICTED ACCESS
3700 Apartments
+RESTRICTED ACCESS

PINE AV (SARALAND)-FROM BOX 80A KALIOKA RD WEST 528

· ZIP CODE 36571
+KALIOKA RD INTERSECTS
+BX NUMBERS IRREGULAR
4415 Carter Donald W & Judy [5] ♠
.....675-6707
Carter Woodrow A 675-6707
4420 Eslava Helen B [5] ♠.675-8379
4525Ⓜ Doggett Debbie S
4531 Money Larry [2]
4539-4570 Not Verified (6 Hses)
4436 Davis George P & Beverly [5]
♠ 675-7558
4612-4440 Not Verified (2 Hses)
4700 Freeman Ramona F [2]
4752-4589 Not Verified (3 Hses)
4695 Lowe James R Jr & Debby [4]
♠ 675-5159
4750-4567 Not Verified (3 Hses)
+NOT OPEN
HOUSEHOLDS 21

PINE AV E (SATSUMA)-FROM OLD US HWY 43 EAST 1 SOUTH OF E PLATEAU AV 549

· ZIP CODE 36572
+OLD US HWY 43 INTERSECTS
+3RD ST INTERSECTS
114 Jones Morris L Jr & Catherine
[9]+ ♠ 675-3018
Jones David J 675-3018
+2D INTERSECTS
154 Lowe Myrtle [9]+ ♠ 675-2369

E PINE AV (SAT) cont'd

157 Robbins Ada J [9]+ ♠..675-1403
158 Dubose Terry L & Karen [5] ♠
.....679-0561
161 Rosser Eva M [9]+ ♠..675-1582
166 Hicks Joel & Patty [9]+ ♠
.....675-3785
165 Kelly Jessie L [9]+ ♠...675-0773
169 Vacant
171 Downey Darrel K & Bonnie [9]+
♠ 675-8336
+1ST INTERSECTS
200 Cunningham William E &
Shirley [9]+ ♠ 675-1268
201 Blaylock Mike & Brenda [2] ♠
.....479-8753
Blaylock James M Sr.479-8753
204 Walker Catherine [9]+ ♠
.....675-0135
205 Not Verified
210Ⓜ Purcell Jesse 675-2449
212 Sutton Richard J & Rhonda [9]+
♠ 679-1174
214 Vacant
215 Lomax Tommie [9]+ ♠.675-1788
217 Thompson Connie [2] ♠
218 Vacant
222 Woods Juanita E [9]+ ♠
.....675-0913
+PARK AV INTERSECTS
HOUSEHOLDS 17

PINE AV W (SATSUMA)-FROM 5TH ST 547

· ZIP CODE 36572
+NUMBERS IRREGULAR
+5TH ST INTERSECTS
51 Chambers James C & Pauline
[9]+ ♠ 675-2253
57 Jones Morris L III & Stephanie
[5] ♠ 675-5039
54aⓂ Longoria Michael 679-8699
54b Taylor Bobbi L [2] 675-5637
63 Schmidt Dennis & Ima [2]
.....679-9506
65 Zeller Paul W & Lynda [2]
+6TH ST INTERSECTS
105 Miller W C [9]+ ♠ 679-0497
120Ⓜ Mathis Royce W 675-2051
115Ⓜ Phillis Bobby G 675-0690
119Ⓜ Blankenship D 675-8855
+ORCHARD INTERSECTS
+ARROW DR INTERSECTS
247 Mc Clinton Wilmer L & Annlece
[9]+ ♠
250 Fagan Floyd R & Walterine [9]+
♠ 675-4781
Fagan James W & Gladys
.....675-4781
259 Kirkley Mary C [2] ♠....675-1122
+WARRIOR DR INTERSECTS
264 Grantham Jerome F & Ceola
[9]+ ♠ 675-2087
272 Pope John C & Esther [9]+ ♠
280 Grantham Ronnie J & Margie
[9]+ ♠ 675-1893
+APACHE DR INTERSECTS
300 Platt Kerry D & Angela [9] ♠
.....679-0994
308Ⓜ Agee Bruce 679-0344
312 Vacant
+NOT OPEN
HOUSEHOLDS 18

PINE CT -FROM RIDGELAWN DR EAST 1 NORTH OF MUMS CT 97

· ZIP CODE 36608
400 Whitfield Sarah N [9]+ ♠
.....344-8158
404 Ferguson Andrew J & Mary [2]
♠ 343-0436
405 Louden Jim [5] ♠ 343-8983
408 Saunders Andrew A Jr [9]+ ♠
.....342-7810
409 Mc innis Norman M III &
Dorsey [9]+ ♠ 343-3485
Mc Innis Norman M IV
.....343-3485
412Ⓜ Calhub Elias G
413 Radney Marilyn E [9]+ ♠
.....344-3225
Radney M Elise 344-3225
416Ⓜ Connert Lola A ♠ 344-3646
Connert Faye N 344-3646
417 Matranga Dominick J & Mary
[9]+ ♠ 342-7093
Matranga Mary J 342-7093
420 Langus John C Jr & Rita [9]+
♠ 344-0377
Langus Rita C 344-0377
421 Ladd Sam G & Mary [5] ♠
.....344-8692
424 Not Verified
+WINSLOW DR INTERSECTS
450 Barnett Marion M & Lexie [9]+
♠ 344-1700
Barnett David M 344-1700
454 Not Verified
456 Mc Connell Cynthia M [3] ♠
.....344-1155
Mc Connell 344-1155
462 Browning Frank W Jr & Dorothy
[9]+ ♠ 342-6898
Browning Scott L 342-6898
Browning Michael W ..342-6898
463 Ingram Paul S & Linda [9]+
.....342-0724
466Ⓜ Hammerly Colin E ♠..344-8312
Smith Anita M 344-8312
467 Anderson Douglas L & Leslie [4]
♠ 342-0904
470Ⓜ Vollmer Tom A ♠ 343-5099
471 Wells Carol S [9]+ ♠ ..344-3279
474 Pearsall David M & Sally [9]+ ♠
.....344-2903

PINE CT cont'd

475 Hallett Winthrop M III & Reneau
[9]+ ♠ 342-9358
Hallett Leslie R 342-9358
478 Brown Ladd & Barbara [2] ♠
.....343-8386
479 Lane John M & Joan [9]+ ♠
.....344-2662
482 Cobb A Mitchell Jr & Sally [9]+
♠ 342-4367
Cobb Sally G 342-4367
483 Ford Edward R Jr & Jane [9]+
♠ 342-6184
Ford Benjamin Y 342-6184
Ford Edward R III 342-6184
486 Potts Charles J & Susan [2] ♠
.....343-2173
487 Raue Frank Jr & Freida [2] ♠
.....342-3064
Raue Mary L 342-3064
Raue Frank III 342-3064
490 Lindsey David E & Jeanie [9]+
♠ 342-5686
Lindsey Margaret H 342-5686
+N CARMEL INTERSECTS
4809 Odom Kenneth R [9]+ ♠
.....344-2369
4813 Not Verified
4817 Steber Darryl A [5] ♠.344-0667
Steber Betty D 344-0667
+PINE CT INTERSECTS
HOUSEHOLDS 33

PINE CT -FROM PINE AV 528

· ZIP CODE 36571
7251 Not Verified
+NOT OPEN
HOUSEHOLDS 1

PINE RD -FROM 2004 RIVERSIDE DR SOUTH 2 WEST OF CLUBHOUSE RD 106

· ZIP CODE 36605
+RIVERSIDE DR INTERSECTS
3255 Patrick Clyde D [9]+ ♠
.....473-3393
3259 Baggett Donald [9]+ ♠
3260 Jackson Beverly A [9]+
.....479-0117
+GILL RD INTERSECTS
HOUSEHOLDS 3

PINE ST (CHICKASAW)-FROM 16 GULF EAST 1 BLK, 3 NORTH OF SHIPYARD 5298

· ZIP CODE 36611
+SHIPYARD ST INTERSECTS
1 Mc Mullen Barbara L [9]+ ♠
.....457-1087
2 Vacant
4Ⓜ Payton Robert 456-4606
5 Not Verified
6 Davison William G [5] ♠..457-0496
Davison Orville L 457-0496
7 Not Verified
8 Holsonbeck James A & Delores
[9]+ ♠ 457-8745
9 Morris Carlos A [9]+ ♠ 456-8634
10Ⓜ Kelly Frances J 457-5107
+GULF ST INTERSECTS
HOUSEHOLDS 8

PINE ST (PRICHARD)-FROM 535 VIGOR AV WEST 1 SOUTH OF W TURNER RD 512

· ZIP CODE 36610
+VIGOR AV INTERSECTS
+DISMUKES AV INTERSECTS
204 Cummins Walter E Jr &
Ethelean [9]+ ♠ 456-9929
Cummins Ethelean 456-9929
317 Lockett Bobby & Theresa [4] ♠
+LANE AV INTERSECTS
401 Crockett Lannie [9]+ ♠..452-2454
Morrissette Phyllis E...452-2454
403Ⓜ Calhoun Inisclee 456-9988
405Ⓜ Hill Leroy
411-419 Not Verified (3 Hses)
+GEHRIG AV INTERSECTS
501-507 Not Verified (3 Hses)
511 Jones Bert F & Janet [5] ♠
.....456-1823
517 Not Verified
+OAK AV INTERSECTS
601 Pugh Rudolph & Mary [3] ♠
.....452-5501
Pugh Mary L 452-5501
603 Vacant
607 Kennedy Almeda S [9]+ ♠
.....457-5484
611 Brown Sharon W [9]+ ♠
.....456-2440
617 Autry Howard L & Denell [9]+ ♠
.....456-0421
+N PRICE AV INTERSECTS
HOUSEHOLDS 17

PINE ST (SARALAND)-FROM 403 MC KEOUGH AV NORTH 538

· ZIP CODE 36571
411 Lantrip Patrick D & Julie [2] ♠
.....679-8412
415 Scarbrough Grady L & Dorothy
[9]+ ♠ 675-3877
Scarbrough Barry W...675-3877
418 Lancaster Fred W & Irene [9]+
♠ 675-3708
419 Nelson William T & Laura [9]+
♠ 675-3909

TP	Adjoining	Source
-	✓	R. L. Polk Co.

PINE ST 1996

Alliance Funding
The Flexible Lending Source
Office (334) 661-9080 • Pager (334) 690-5282 • FAX (334) 661-0201
574 Azalea Road, Ste. 110 Mobile, AL 36609

BRABSTON LEGAL INVESTIGATIONS, INC.
Investigations Conducted in Alabama, Mississippi and N.W. Florida
6 Halls Mill Rd. Mobile, AL 36693
(334) 666-5666 Fla 904-433-3598
1-800-239-4939

PINE ST (S) cont'd

420 Muir Joseph & Elaine [3] ♠ 679-0504
421 Wilson Jim P & Sherry [2] ♠ 679-1685
424 Williams Richard S & Linda [2] 679-8664
Williams Athena H 679-8664
426 Cotton J J [2] ♠ 679-0457
429 Gilley William H & Barbara [3] ♠ 675-3523
430 Baxter Thomas H & Lola [9]+ ♠ 675-3251
435 Litchfield Barney G & Mary [9]+ ♠ 675-2621

+MC KEOUGH AV INTERSECTS

511 Not Verified
517 Yarber Jimmie [5] ♠ 675-3940
521 Strange George S & Lelia [9]+ ♠ 675-3805
522 Gates Gary D & Sheila [9]+ ♠ 675-7645
524 Bass Willis & Pam [2] ♠ 679-0645
525 Coffey Howard R & Dianne [3]+ ♠ 675-3781
526 Dillion Freda G [2] ♠ 675-3720
Armistead Charles C 675-3720
527 Noble Harry R & Celia [9]+ ♠ 675-3845
Noble Jeffrey L 675-3845
Noble Kathy 675-3845
529 Grace Vera E [9]+ ♠ 675-3564
530 Perry Phillip W & Elaine [9]+ ♠ 675-0534
Perry B Scott 675-0534
531Ⓝ Welborn H E 675-6702
533 Lynch James P & Leta [2] 679-1373
602 Owens James G & Betty [5]+ ♠ 675-3400
Owens Betty J 675-3400
603 Wilkerson Randall R [2] 675-4655
604 Brewer Vann D & Cheryl [3] 675-3330
607 Hobbs B Roger & Sammie [9]+ ♠ 675-0199
608 Mc Leod Grant Wm & Elaine [9]+ ♠ 675-3008
609 Carlson Fred M & Su [2] ♠ ....
610Ⓝ Kirby Herman J 675-0780

+BARBARA DR INTERSECTS

611 Byrd David E & Darlene [9]+ ♠ 675-8894
Byrd David A 675-8894
615 Hardin Foy L & Merle [9]+ ♠ 675-3304

+BARBARA DR INTERSECTS

618 Duke Blanche M [9]+ ♠ 675-3963
621 Cochran David [9]+ ♠ 675-3464
622 Vacant
627 Bush Alan & Tammy [2] ♠ 675-0597

+1ST AV INTERSECTS

HOUSEHOLDS 35

PINE ST N -FROM 1016 DAUPHIN NORTH 1 WEST OF LE BARON — 28

· ZIP CODE 36604

+DAUPHIN ST INTERSECTS

5aⓂ Smith Nicholas 438-2933
Edwards Tonya 438-2933
6 Calhoun Victor L [5] ♠ 432-1342
7 Vacant
8 Mc Iver David [4] 432-5949

+NEW ST FRANCIS INTERSECTS
+OLD SHELL RD INTERSECTS

102 UNITED HOLINESS CHURCH THE
106 Vacant
107 Pelt Raymond [3] 438-5774
108 Adkins George [2] Robert Curtis

+OAK INTERSECTS

111 Miller Beverly J [2] ♠ 432-1431
115 Liddell Gary & Joann [2] ♠ 433-1612
116 A & D AUTO SERVICE auto repr shop 432-7397
119 Vacant
121 Not Verified — 30

+SPRING HILL AV INTERSECTS

159 Not Verified
160 Vacant
162 Williams Laura B [6] 438-2861
163 Mc Kinnis Henry [3]
164 Ely Carrie D [3] 432-5143
165 Vacant
166 Davis Jeremiah & Pearl Davis [9]+ ♠ 433-4411

+STATE ST INTERSECTS

202 Williams Elsie P [2] ♠ 433-5811
203 Cox Joe [9]+ ♠ 438-2956
204-205 Not Verified (2 Hses)
206 Vacant
207 Washington Pauline J [9]+ 438-9001
209 Allen Lucretia [4] 433-9479
211 Rembert Elsie [2]
213 Foster Nettie P [9]+
215 Sincere Frank D [2] 432-2607
215½ Not Verified
217 Melton Willie III & Barbara [9]+

+CONGRESS ST INTERSECTS

251a Not Verified
254 Vacant
255 James Willie L Jr & Willie [8]
256 Mc Millan Ernestine M [9]+ ♠ 433-1786
Williams Etta 433-1786
257 Kiel Elmo [9]+ 438-6735
258 Amos Ursula R [2] 433-9415
260 Lee Ruth [3] 432-8585
263 Friend Della C [6] ♠ 432-1416

N PINE ST cont'd

+ADAMS ST INTERSECTS
+BASIL ST INTERSECTS

BUSINESSES 2 HOUSEHOLDS 30

PINE ST S -FROM 1053 DAUPHIN SOUTH ST — 37

· ZIP CODE 36604

6 Vacant
8Ⓜ Williams Betty J
Goode La Tasha T
11 Everett Lorenzo L & Annie [9]+ ♠ 432-5865
12 Gilles Hellen M [2] 438-3650
13 Higby John D & Carolyn [9]+ ♠ 433-2188
14 Coleman Janice I [2]
Harris Willie S
Coleman Kerry E
Coleman Carl
15-16 Vacant (2 Hses)
17-18 Not Verified (3 Hses)
19Ⓜ Pritchard James E
19½ Vacant
21Ⓜ Pritchard Donald E

+CAROLINE AV INTERSECTS

HOUSEHOLDS 10

PINE BARREN CT -FROM PINE RUN RD EAST 1 SOUTH OF CODY RD — 393

· ZIP CODE 36695

+NUMBERS IRREGULAR

7161 Mc Williams Arletta I [2]
7162 Sinkus Lawrence E & Chemegne ♠
7167 Vo Thao T & Jean [2] ♠
7200 Peneguy Robert O & Cynthia [2] ♠ 639-9694
7201 Jackson Johnnie R & Debra [2] ♠ 639-7493
Jackson Kimberly 639-7493
7210 Richburg Jerry T & Erline [3] ♠ 639-1007
7211 Grindel Susan D [5] ♠ 639-0146
7220 Broughton William A & Diane [2] ♠ 639-0063
7179 Not Verified
7183 Fields Phillip A [2]

+PINE RUN RD INTERSECTS

HOUSEHOLDS 9

PINE BOUGH CT -FROM 6116 S TIMBERLY RD NORTH — 172

· ZIP CODE 36609

1900 Fleece Sharon R [9]+ ♠ 666-9604
1901 Goettler Brian J & Kim [2] ♠ 666-3679
1904 Not Verified
1905 Lyon John T [2] ♠ 666-0182
Lyons Janna D 666-0182
1908 Allison Charles L Jr & Sue [9]+ ♠ 666-2274
1909Ⓜ Gattis Gerlad E
1912 Breedlove Jimmy D [9]+ ♠ 666-2453
Breedlove Teresa T 666-2453

+NOT OPEN

HOUSEHOLDS 7

PINE CLIFF CT N -FROM 1100 NAVCO RD WEST 2 NORTH OF MC VAY DR — 184

· ZIP CODE 36605

2500 Minh Tran Van & Tran Nguyen Pha [2] ♠ 476-9690
Tran Son Ngoc 476-9690
2501 Not Verified
2504 Gibson Keith W & Joy [9]+ ♠ 476-3259
2505 Not Verified
2508 Burnett Nathaniel B & Gloria [5] ♠
2509 Not Verified
2512 Warren Dawn A [4]
2513 Davis Brigitte T [5] 473-4776
2516 Gray Dale K & Sharon [2] ♠
2517 Johnson David & Patricia [4] ♠
Johnson Natalie M
2520 Pennington Cecil A & Aleen [9]+ ♠ 473-7774
2524 Not Verified
2525 Ducksworth R L & Veronica [4] ♠
Ducksworth Veronica

+NOT OPEN

HOUSEHOLDS 13

PINE CLIFF CT S -FROM 1112 NAVCO RD WEST 1 NORTH OF MC VAY DR — 184

· ZIP CODE 36605

2504 Not Verified
2505 Tunstall Layel & Cherisa [6] ♠ 479-7832
2508 Taylor William J [2] ♠ 473-3594
2509 Fitzpatrick Helen D [4] ♠ 473-7361
Fitzpatrick Mark 473-7361
2516 Ott Hilde R [2] ♠ 479-1091
2517 Sellers Jerry W & Rosemary [5] ♠ 473-1915
2521 Jackson William C & Ellen [4] ♠

+NOT OPEN

HOUSEHOLDS 7

PINE CREEK DR E -FROM 3001 E LINDHOLM DR NORTH — 98

· ZIP CODE 36693

2933 Not Verified

E PINE CREEK DR cont'd

2935 Wenzinger Robert J & Deborah [2] ♠ 666-3493
2936 Mossburg [2]
2940 Not Verified

+NOT OPEN

HOUSEHOLDS 4

PINE FOREST CT -FROM GREEN TREE RD SOUTH 1 EAST OF KNOLLWOOD DR — 72

· ZIP CODE 36609

1701 Hatcher Garret N [9]+
Hatcher Garret Jr
1704 Glaze Michael L & Donna [2] ♠ 661-6467
Glaze Donna C 661-6467
1705 Heffron Sandra F [5] ♠ 661-3562
1708 Miller Beverly M [7]
1709 Creighton Matthew & Allison [5] 660-0798
1712 Vacant
1713Ⓜ Shirazi Rijan
1716Ⓜ Harrington Keith J ♠ 602-8029
1717 Simpsiridis Wanda [2]
Simpsiridis Johnny
1720 Robinson Leon & Catherine [7] ♠ 660-0354
1721 Not Verified
1725Ⓜ Jackson Gloria A

+NOT OPEN

HOUSEHOLDS 11

PINE GROVE AV -FROM MOFFETT RD NORTH — 87

· ZIP CODE 36618

+MOFFETT RD INTERSECTS

1329 Jones Eloise V [9]+ ♠ 344-6387
1331 Mabry Sheila F [9]+ ♠
Mabry Jessica
1401 Gold Teresa [2] ♠ 342-4327
Odom Jammie 342-4327
1405 Allen Grace R [9]+ ♠
Mc Cormack Sarah A
1409 Allen Gordon C & Betty [9]+ ♠ 344-7704
1412 Owens Ernest A & Hazel [9]+ ♠ 344-9542
1413 Mc Cormack David [9]+ ♠
Mc Cormack David
1416 Mc Queen Hays & Irene [4] 380-9458
1418 Mininger Darwin & Aline [9]+ 349-0575

+PRINGLE DR INTERSECTS

1501Ⓜ Devery Edward J 344-7687
Mc Nab Cynthia L 344-7687
1503 Tanner Larry E & Sherry [6] ♠ 343-7007

HOUSEHOLDS 11

PINE HAVEN DR -FROM 1313 CREEKWAY DR SOUTHWEST 1 SOUTH OF N DRIFTWOOD DR — 109

· ZIP CODE 36605

3952Ⓜ Moody Angela K 473-5157
3953 Perine Linda D [4] ♠
3958 Dubourg Warren E & Maudie [9]+ ♠ 471-3979

+NOT OPEN

HOUSEHOLDS 3

PINE ISLE CT -FROM SCOTTSDALE DR NORTH — 89A

· ZIP CODE 36602

+SCOTTSDALE DR N INTERSECTS

1600 Tunstall L [2] 344-8613
1604 Lewis Cynthia [2] 342-4231
1605 Not Verified
1608 Fountain Jeff E [2] 342-4687
Fountain Debra D 342-4687
1609 Not Verified
1612Ⓜ Bush Dominique L ♠ 343-0527
Bush Hattie N 343-0527
1613 Not Verified
1616 Sumlin Jerome [6] ♠
1617 Thomas Sam Jr [2] 344-2380
1620 Smith Lue [2] 342-2981
1621 Not Verified

+DEAD ENDS

HOUSEHOLDS 11

PINE MEADOW DR (EIGHT MILE)- FROM 5725 FRANK MAPLES RD EAST — 523A

· ZIP CODE 36613

+NUMBERS IRREGULAR

8128-4550a Not Verified (2 Hses)
3781Ⓜ Holland Duane 649-0504
3761 Not Verified
7340 Vigor Michael [4] 649-7251
8105-3781a Not Verified (2 Hses)
7351Ⓜ Meadows Jan 649-6378
8050 Not Verified

+DEAD END

HOUSEHOLDS 9

PINE NEEDLE CT -FROM 1459 LONG WOOD RD NORTHEAST — 72

· ZIP CODE 36609

+LONG WOOD RD INTERSECTS

PINE NEEDLE CT cont'd

1400 Franklin Bob L & Minnie [9]+ ♠ 343-3563
1404 Christle Darius H Jr & Frances [9]+ ♠ 341-1698
1405Ⓜ Rawlins Lisa ♠ 342-9673
1409 Bates Brenda J [9]+ ♠ 344-3480
1412 Farris Keith [5] ♠ 343-9841
1413 Bernard G N [7] ♠ 344-5713
1417Ⓜ Kasal Clennon C ♠ .344-7058

+NOT OPEN

HOUSEHOLDS 7

PINE NEEDLE DR E -FROM 6105 S TIMBERLY RD SOUTH — 172

· ZIP CODE 36609

2001 Campbell Mollie C [2] ♠ 666-6388
2004Ⓜ Ebel Thomas J ♠ 666-7440
Ebel Betty A 666-7440
2005 Balzli Charles M & Nolle [9]+ ♠ 661-2987
2008 Ramsey William E & Norma [2]
Ramsey Karyn L
Trainer Sandra J
2009 Collum Allen [2]
Collum Jennie
2012 Not Verified
2013 Countryman Murray W & Diane [9]+ ♠ 666-1855
Countryman Linda D 666-1855
Countryman Sharon 666-1855
2016Ⓜ Morey Leonard
Morey Kathy
2017 Connolly David F & Bridgette [9]+ ♠ 660-1556
Connolly Laura E 660-1556
Connoly Jennifer F 660-1556
2021 Shirk Charles M & Judy [9]+ ♠ 661-7763
2020-2024 Not Verified (2 Hses)
2025 Burton Theresa T [9]+ ♠ 666-5050
Burton Tonja A 666-5050
2028 Parker H Steve [9]+ ♠ 666-5331
2029 Not Verified

+PINE NEEDLE DR W INTERSECTS

2100 Oakes John E [6] ♠ 666-4365
Oakes Rickie S 666-4365
2101 Not Verified
2104 Shewmake Joseph E & Audrey [6] ♠ 666-1849
2105 Vacant

+CEDAR KNOT CT INTERSECTS

2108 Clark L Wayne & Cecile [9]+ ♠ 666-4945
Clark Lowell A 666-4945
Clark Marilyn C 666-4945

+SPRUCEWOOD DR INTERSECTS

2109 Not Verified
2112 De Groot William F & Necia [5] ♠ 660-5056
2116 Moore Andrew J & Eva [9]+ ♠ 661-0296
2120 Kersten G Mich & Mary [6] ♠ 666-0032
2124 Donahue Mark A & Frances [3] ♠
2125 Farmer Terry N & Denise [5] ♠
2128 Hudson Dennis L & Connie [9]+ ♠ 666-4468
2200 Chassin Stanley S & Lesli [2] ♠ 661-1268
Chassin Lesli A 661-1268
2201Ⓜ Esneul W Thos ♠
Esneul Julie E
2204Ⓜ Silva Felix M ♠ 660-0935
Lowery Ruby A 660-0935
2205 Hendrich Robert C & Rebecca [2] ♠ 661-9132
Monson Jeffrey L 661-9132
2208Ⓜ Hall Travis ♠ 660-8629
2209 Major Kenneth E & Sharon [2] ♠ 666-1855
2212 Wright V M [9]+ ♠ 666-8934
Wright Brenda 666-8934

+OAK CREEK CT INTERSECTS

2217 Not Verified

+PINE NEEDLE DR S INTERSECTS

HOUSEHOLDS 34

PINE NEEDLE DR S -FROM E PINE NEEDLE DR WEST 1 SOUTH OF OAK CREEK CT — 172

· ZIP CODE 36609

6100 Rasch Robert O & Karen [4] ♠ 661-6652
6101-6109 Not Verified (2 Hses)
6116Ⓜ Kovaleski John E ♠ .602-8173
Kovaleski Sheri J 602-8173
6117Ⓜ Person James 660-8396
6125 Burkhardt Kenneth R & Janet [2] ♠ 661-9231
6132Ⓜ Thagard Paul M ♠ 661-3159
Thagard Jaime R 661-3159

+CREEK RIDGE CT INTERSECTS

6133 Hadad Naja M & Mutaha [2] ♠ 602-0114
6141 Hyde James R [9]+ ♠ 666-8246
6200 Murphree Derrell V [6] ♠ 660-6828
Murphree Dianne L 660-6828
6201 Duke M Steve [2] ♠ 661-5998
Duke Judy F 661-5998
6204Ⓜ Gold Edward F ♠ 666-2178
Gold Shannon M 666-2178
6205 Carroll John C & Pamela [2] ♠ 660-8279

S PINE NEEDLE DR cont'd

Carroll Stephanie A 660-8279
Carroll Ryan S 660-8279
6208 Perez Ernie J & Randa [2] ♠ 661-1865
6209 Not Verified
6213 Burgess Montford O Jr & Nancy [9] ♠ 661-7201
Burgess Nancy M 661-7201
Burgess Edith L 661-7201
Burgess Montfort O III 661-7201

+PINE NEEDLE DR W INTERSECTS

HOUSEHOLDS 16

PINE NEEDLE DR W -FROM 2028 PINE NEEDLE DR — 172

· ZIP CODE 36609

2100 Godfrey Joseph L [6] ♠ 666-8431
Godfrey Judy B 666-8431
2101 Bunkley William R & Georgia [2] ♠ 661-9010
Bunkley Georgia L 661-9010
2108 Mc Avoy James E [7] ♠ 666-4065
2104 Howard Frank D & Lyn [6] ♠ 660-9292
2112 Howze Ben F [2] ♠
Howze Willa P
2113 Rose J Richd & Sheila [6] ♠ 666-8891
2116 Gilliam Jesse J & Doris [3] ♠ 666-9298
Gilliam Clair A 666-9298
2117 Talbott Eugene A [5] ..661-2858
Talbottm Eliza A 661-2858
2120 Sweatman James E [9]+ ♠ 661-5690
2121 Waitman Ender & Robin [2] ♠
Norton Jimmy
2124 Sides Barry D & Theresa [9]+ ♠ 661-4956
2125 Price-Williams Victor [3] 666-2550
2129 Martin Lawrence N & Brenda [9]+ ♠ 661-1891
Martin Brenda B 661-1891

+SARASOTA DR INTERSECTS

2200 Kyser Clifford E Jr & Kathryn [9]+ ♠ 661-2952
Kyser Clifford E 661-2952
2201 Gulnup Rodney K & Inez [9]+ ♠ 661-0399
2204Ⓜ Moore Joel
2205Ⓜ Reynolds Steve J ♠ 666-0461
2208 Sower William A & Z Lucille [2] ♠ 661-1322
2212 Weston Joseph C & Maxine [2] ♠ 660-7013

+PINE NEEDLE DR S INTERSECTS

6204Ⓜ Riehm Christopher J ♠
6205 Not Verified
6208 Hostrander David H [7] ♠ 666-4817

+E PINE NEEDLE DR INTERSECTS

HOUSEHOLDS 22

PINE RUN RD -FROM CODY RD WEST 1 SOUTH OF OLD GOVT STATE RD — 393

· ZIP CODE 36695

+CODY RD INTERSECTS
+NUMBERS IRREGULAR

700 Pritchard Hensley F & Donna [2] 639-9615
706 Thomas Mark B & Wendy [2]
724 Kalagian Curt & Nancy [2]
731 Vacant
730 Reed Henry M III & Vernona [6] ♠ 639-1106
741 Not Verified
736 Ladner L Steph [2]

+SINGING RIVER COURT INTERSECTS

750-751 Not Verified (2 Hses)
811 Turner Albert & Joyce [2] ♠ 633-4319
Turner Dwayne 633-4319
760 Reed Hiram P Jr & Mamie [6] ♠
815 Weaver Jeff & Susanne [6] ♠ 639-9371

+RED ARROW RD INTERSECTS

780 Mendel Aaron C & Penny [2] ♠ 633-4001
800 Murray Todd [2]
825 Falzini Edward & Jean [2] ♠ 607-9521
829 Mc Common Roy L & Dillie [2] ♠ 633-0790
820 Monroe Dorothy H [6] ♠ 639-0291
Monroe Steve R 639-0291
835 Parhams Gloria [5]
Thomas Sybil
838 Harshaw Luther S & Della [6] 633-5843
Harshaw Paul 633-5843
Harshaw Lucy 633-5843

+PINE BARREN CT INTERSECTS

842 Devery Thomas M & Patricia [9]+ ♠ 639-0774
846 Robison John L Jr & Betty [9]+ ♠ 639-1750
860 Koppersmith Greg T & Linda [6] ♠ 639-9728

+QUAIL HOLLOW RD INTERSECTS

HOUSEHOLDS 21

PINE SPRINGS DR N (SARALAND)-FROM KALI OKA SPRINGS RD NORTH & SOUTH 1 EAST OF RIDGE RD — 528

· ZIP CODE 36571

+KALI OKA SPRINGS RD INTERSECTS

POLK
THE COMPUTERIZED VERSION OF YOUR CITY DIRECTORY.
For more information about InfoTYME, call 1-800-732-0072
INFOTYME

TP	Adjoining	Source
-	✓	R. L. Polk Co.

PINE ST 1996

3069 Dauphin St.
Midtown Mart
1-800-432-2712
Mobile, Alabama
(334) 342-5078

Randall W. Peake - Owner
(334)344-5491
FAX (334)344-8317
4027-C Airport Blvd.
Mobile, AL 36609

☐ BANNERS
☐☐ SIGN FRAMES
☐☐ BOAT LETTERING
☐☐ COMPANY LOGOS
☐☐ DECALS & LABELS

☐ REAL ESTATE SIGNS
☐☐ ARCHITECTURAL SIGNS
☐☐ VEHICLE GRAPHICS & LETTERING
☐☐ WINDOW GRAPHICS & LETTERING
☐☐ READY-TO-APPLY VINYL LETTERING

☐ SAFETY SIGNS
☐☐ TRAFFIC SIGNS
☐☐ BUILDING SIGNS
☐☐ MAGNETIC SIGNS
☐☐ TRADE SHOW SIGNS

SIGNS NOW
THE ORIGINAL ONE DAY HI-TECH SIGN CO.

PICARDY ST cont'd

68Ⓜ Chatang Mary A ♠ 479-4162
69Ⓜ Smith Derrick
70 Coleman Janet C [5] ♠ .478-1016
Baldwin Gwen 478-1016
71 Chapman Edison M [5] ♠
.....471-6361
72 Kerr Winifred R [9]+ ♠ ..478-7448
73 Rice Rosetta [6] ♠ 478-8666
74 Lord Beverly L [9]+ ♠
75 Shackelford Diana J [5] ♠
.....478-8853
76 Green Eric L & Ollie [3] ♠
.....473-2084
Green Ollie M 473-2084
77 Shaw Charlene G [2]
78 Not Verified
80Ⓜ Shearis Cleveland 473-6217
81 Jackson Jack & Gwendolyn [5] ♠
.....478-3808
Powell Victor 478-3808
+VALERIA ST N INTERSECTS
HOUSEHOLDS 21

PICKELL DR -FROM BRILL RD NORTH 3 WEST OF DAUPHIN ISLAND PKWY 106

· ZIP CODE 36605
+JACOB DR INTERSECTS
2966Ⓜ Kelcher Jerry 470-1782
3000 Sims Melvin L & Mary [9]+ ♠
.....478-4734
Sims Robert B 478-4734
3001 Eagleston Ellen E [6] ♠
3004Ⓜ Jordan Scott E 479-5598
3005 Vacant
3009 Hilburn Virginia R [9]+ ♠
.....478-1407
3013 Moffett Thomas R & Reba [7]
♠ 473-9113
3016 Burgess Edward J & Donna [3]
♠ 476-6350
Burgess Donna M 476-6350
3017Ⓜ Maye John E 478-5743
3020Ⓜ Williams L O 476-0173
3021 Prescott Gordon H [9]+ ♠
.....478-1906
3022 Whitfield Don R & Johnnie [2]
.....473-2184
3024 Mobley Robert P & Bonnie [9]+
♠ 478-1877
3050 Not Verified
3051 Martin Opal B [9]+ ♠ .473-5892
3052 Vacant
3054 Blanchard Wayne E [9]+ ♠
.....478-8723
Blanchard Patty 478-8723
3055Ⓜ Smith T L ♠ 473-7981
3058 Emmons James H & Marcia [5]
♠ 473-8539
3059Ⓜ Gennaro Charles J ...479-0921
3062 Bush Joseph A & Gayle [9]+
♠ 478-8294
Bush Amy 478-8294
3063 Seale Billy D & Eunice [9]+ ♠
.....476-1513
+GULF DALE DR INTERSECTS
HOUSEHOLDS 20

PICKETT DR -FROM 2200 WOLFE RIDGE RD EAST 87

· ZIP CODE 36618
+HOLLEMAN DR INTERSECTS
3850 Not Verified
3854Ⓜ Prince Andrews Chad
.....344-7484
3855Ⓜ Miller Linda A
+PICKETT CIR INTERSECTS
3859 Wheeler Paul [7] ♠
+BAKER RD INTERSECTS
3900Ⓜ Traylor Reginald 342-5702
3907 Jefferson Mattie R [4] ♠
.....380-9172
3908 Not Verified
+HAMILTON RD INTERSECTS
3950 Peters Amiel H & Elizabeth [4]
♠ 344-7946
3951 Chambers John W [9]+ ♠
.....344-6570
+WOLF RIDGE RD INTERSECTS
HOUSEHOLDS 9

PIERCE ST -FROM 601 REYNOLDS NORTHWEST, 1 EAST OF STONE ST 260

· ZIP CODE 36617
2601a-2601b Not Verified (2 Hses)
2603a Broughton Anthony J &
Cynthia [2] 457-3851
2603b Vacant
2607 Sanderson Dorothy A [9]+ ♠
.....452-2034
Sanderson Edward 452-2034
2708 Bettis Charlotte B [5] ♠
.....456-7896
+GRAHAM AV INTERSECTS
HOUSEHOLDS 5

PIERCE ST (SARALAND)-FROM 112 MC KEOUGH AV SOUTH 538

· ZIP CODE 36571
416 Riggs Amor O & Dora [9]+ ♠
.....675-4671
417 Foster Horace L & Ruby [9]+ ♠
.....675-4009
419 Odom Cecil C & Juanita [9]+ ♠
.....675-7180
420 Williams Etta A [9]+ ♠.675-4570
424 Carney Dana R & Vicki [5]
.....675-6978
424½ Ball Richard W & Mable [9]+
♠ 679-0138

PIERCE ST (S) cont'd

425 Box Allie W & Mable [9]+ ♠
.....675-4079
426Ⓜ Pearman Marvin N 675-5509
429 Hambrick Gary W & Barbara
[9]+ ♠ 675-3395
430 Not Verified
500Ⓜ Covington Rick
Covington Gail
501 Metts Brady B & Rebecca [2] ♠
503 Covington Thomas R & Mildred
[9]+ ♠ 675-4249
Sulesky Sherry 675-4249
506Ⓜ Mc Leod William E 675-4065
509 Pugh Haouida H [9]+ ♠
.....675-4348
510 Vacant
515 Bennett Virgie T [9]+ ♠675-4753
516 Morgan Jesse B & Mazie [9]+
♠ 675-4516
+2ND AV INTERSECTD
HOUSEHOLDS 17

PIERCE BLVD (THEODORE)-FROM WASHINGTON BLVD NORTH 5 EAST OF WILLARD LA 208A

· ZIP CODE 36582
+NUMBERS IRREGULAR
+WASHINGTON BLVD INTERSECTS
6985 Taylor Rosie M [4] ♠ .653-5320
Melton Tonjanika L 653-5320
Henderson Kimberly L 653-5320
6975 White Lizzie M [5] ♠ ..653-7195
6970 Not Verified
6960Ⓜ Hudson P M 653-7717
6939 Not Verified
6995 Henderson Inez [2]
6965Ⓜ Asberry Delois 653-5682
6945-6950 Not Verified (2 Hses)
+NOT OPEN
HOUSEHOLDS 9

PIERPONT DR -FROM CULLEN DR WEST 1 NORTH OF GRAF BLVD 168

· ZIP CODE 36605
+CULLEN DR INTERSECTS
3008Ⓜ Danne Hollis W ♠ ...471-3877
3010Ⓜ Hines L L
3015Ⓜ Dodici Joseph P Jr ♠
.....478-8112
Graf George K 478-8112
3014 Wright Frank J Jr & Hazel [9]+
♠ 479-2924
3018 Dunn Ida Mae [9]+ ♠ 476-6552
3019 Raley William A Jr & Virginia
[9]+ ♠ 479-7542
3022 Evans Bennie & Myrites [4]
.....476-3798
3023 Eldridge Jessie [2] 450-5047
3026 Crump George P & Pauline [5]
♠ 471-4613
+NOT OPEN
HOUSEHOLDS 9

PIERPONT DR W -FROM 3091 DAUPHIN ST SOUTH

· ZIP CODE 36608
18 MONTESSORI ACADEMY OF
MOBILE INC 478-7219
+PIERPONT DR INTERSECTS
BUSINESSES 1

PIERSON DR (EIGHT MILE)-FROM COLLEGE PARKWAY EAST 528

· ZIP CODE 36613
+KALI-OKA RD INTERSECTS

PIKE AV (PRICHARD)-FROM 415 BARBOUR DR NORTH 522

· ZIP CODE 36610
1001Ⓜ Hall Pamela 452-0043
1002-1008 Not Verified (5 Hses)
HOUSEHOLDS 6

PILLANS ST -FROM 1100 S CONCEPTION WEST 1 SOUTH OF S CAROLINA 13

· ZIP CODE 36603
+S FRANKLIN INTERSECTS
453 Not Verified
+S LAWRENCE ST INTERSECTS
+S CEDAR ST INTERSECTS
+S WARREN INTERSECTS
+WILKERSON ST INTERSECTS
+S DEARBORN ST INTERSECTS
650 Williams Lessie [9]+ ♠ .432-6265
651 Vacant
652 Franks Gladys K [9]+ ♠
.....432-8526
Franks Diann 432-8526
Franks Inna 432-8526
654 George Lawrence Jr & Priscilla
[4] 433-7448
656 Vacant
658 Darrington Richard R [9]+ ♠
.....433-6831
660 Bendolf Simon [3]
Drindard Wanda
+WILKINSON INTERSECTS
700 Johnson Hattie G [9]+ ..438-9547
Johnson Claudia M 438-9547
701a Not Verified
701b Bosley Deana [2]
702a Mc Cants Daisy L [4]
702b Mc Connell Bessie L [4]
703a Not Verified

PILLANS ST cont'd

703b Mc Glasker Monica [2]433-7547
704 Rankins Vernell M [6]+ ♠
.....438-9665
Rankins Vanessa 438-9665
705a Rudolph Felicia [2] 432-1198
705b Patton Angela [2] 433-8248
706 Not Verified
707b Alexander Nicole [2]
708-709b Not Verified (3 Hses)
+S SCOTT ST INTERSECTS
710 Kilpatrick Eliza R [9]+ ♠
.....433-2496
+S SCOTT ST INTERSECTS
750 Jackson Maggie L [9]+ ♠
.....438-4479
Jackson Della M 438-4479
751a-751b Vacant (2 Hses)
752 Jones Lucille [4] 432-1474
Wood Paul 432-1474
753a-753b Vacant (2 Hses)
754 Not Verified
756 Harris Mack [9]+ ♠ 432-2253
Moton John H 432-2253
758 Eager Rosie L [9]+ ♠ ..438-5944
759-760 Vacant (2 Hses)
+S WASHINGTON AV INTERSECTS
HOUSEHOLDS 27

PILLICHODY DR -FROM 550 LOVETT RD SOUTH 1 SOUTH OF LISLOY DR 90

· ZIP CODE 36608
+MIDDLE RING RD INTERSECTS
5701Ⓜ Jones Altonya 343-7508
5702Ⓜ Pacatte Cheri 343-6363
5703 Ward Lena B [4] 343-8407
5704Ⓜ Hook Steven D 342-8921
5705Ⓜ Watts Christopher R.343-8430
Cohen Jenna 343-8430
5706Ⓜ Carter Patricia
5707 Not Verified
5708Ⓜ Vacik James P II 343-4177
5709Ⓜ Crutit Timothy 342-3115
5710 Rhodes Milton [3] 342-0863
5711Ⓜ Lofton Katie 342-4240
5712 Harris Steve & Amanda [2]
5713 Not Verified
5714 Hafeez Tahir & Naureen [2]
.....343-3693
5715 Starling Davina [2]
5716 Tay Swee Chuan [2]...344-9790
Ting Chai E 344-9790
5717 Smith Clayton P & Linda [5]
.....343-9426
5718 Vacant
5719 O'Farrell Wayne T & Donna [4]
.....344-9526
5720 Prine Russell P & Kelley [7]
.....342-5436
5721 Mixon Velma B [9]+ ♠
.....342-2281
Bokien Connie B 342-2281
Harris Jerome D 342-2281
5722Ⓜ Worley Chris 344-6563
5723Ⓜ Buckley Belinda L 342-5876
5724 Smith William S Jr [7] 343-0480
5725Ⓜ Duncan Edwin 343-4188
+DUTCH RD INTERSECTS
5726 Not Verified
5727Ⓜ Napier Steven 344-3589
5728Ⓜ Honeycutt Randy 343-3842
+LOVETT RD INTERSECTS
HOUSEHOLDS 27

PIN OAK DR -FROM YESTER OAKS DR SOUTH 196

· ZIP CODE 36608
+NUMBERS IRREGULAR
3652 Apartments
+RESTRICTED ACCESS
3701 Apartments
+RESTRICTED ACCESS
3700 Apartments
+RESTRICTED ACCESS

PINE AV (SARALAND)-FROM BOX 80A KALIOKA RD WEST 528

· ZIP CODE 36571
+KALIOKA RD INTERSECTS
+BX NUMBERS IRREGULAR
4415 Carter Donald W & Judy [5] ♠
.....675-6707
Carter Woodrow A 675-6707
4420 Eslava Helen B [5] ♠.675-8379
4525Ⓜ Doggett Debbie S
4531 Money Larry [2]
4539-4570 Not Verified (6 Hses)
4436 Davis George P & Beverly [5]
♠ 675-7558
4612-4440 Not Verified (2 Hses)
4700 Freeman Ramona F [2]
4752-4589 Not Verified (3 Hses)
4695 Lowe James R Jr & Debby [4]
♠ 675-5159
4750-4567 Not Verified (3 Hses)
+NOT OPEN
HOUSEHOLDS 21

PINE AV E (SATSUMA)-FROM OLD US HWY 43 EAST 1 SOUTH OF E PLATEAU AV 549

· ZIP CODE 36572
+OLD US HWY 43 INTERSECTS
+3RD ST INTERSECTS
114 Jones Morris L Jr & Catherine
[9]+ ♠ 675-3018
Jones David J 675-3018
+2D INTERSECTS
154 Lowe Myrtle [9]+ ♠ 675-2369

E PINE AV (SAT) cont'd

157 Robbins Ada J [9]+ ♠..675-1403
158 Dubose Terry L & Karen [5] ♠
.....679-0561
161 Rosser Eva M [9]+ ♠..675-1582
166 Hicks Joel & Patty [9]+ ♠
.....675-3785
165 Kelly Jessie L [9]+ ♠...675-0773
169 Vacant
171 Downey Darrel K & Bonnie [9]+
♠ 675-8336
+1ST INTERSECTS
200 Cunningham William E &
Shirley [9]+ ♠ 675-1268
201 Blaylock Mike & Brenda [2] ♠
.....479-8753
Blaylock James M Sr.479-8753
204 Walker Catherine [9]+ ♠
.....675-0135
205 Not Verified
210Ⓜ Purcell Jesse 675-2449
212 Sutton Richard J & Rhonda [9]+
♠ 679-1174
214 Vacant
215 Lomax Tommie [9]+ ♠.675-1788
217 Thompson Connie [2] ♠
218 Vacant
222 Woods Juanita E [9]+ ♠
.....675-0913
+PARK AV INTERSECTS
HOUSEHOLDS 17

PINE AV W (SATSUMA)-FROM 5TH ST 547

· ZIP CODE 36572
+NUMBERS IRREGULAR
+5TH ST INTERSECTS
51 Chambers James C & Pauline
[9]+ ♠ 675-2253
57 Jones Morris L III & Stephanie
[5] ♠ 675-5039
54aⓂ Longoria Michael 679-8699
54b Taylor Bobbi L [2] 675-5637
63 Schmidt Dennis & Ima [2]
.....679-9506
65 Zeller Paul W & Lynda [2]
+6TH ST INTERSECTS
105 Miller W C [9]+ ♠ 679-0497
120Ⓜ Mathis Royce W 675-2051
115Ⓜ Phillis Bobby G 675-0690
119Ⓜ Blankenship D 675-8855
+ORCHARD INTERSECTS
+ARROW DR INTERSECTS
247 Mc Clinton Wilmer L & Annlece
[9]+ ♠
250 Fagan Floyd R & Walterine [9]+
♠ 675-4781
Fagan James W & Gladys
.....675-4781
259 Kirkley Mary C [2] ♠....675-1122
+WARRIOR DR INTERSECTS
264 Grantham Jerome F & Ceola
[9]+ ♠ 675-2087
272 Pope John C & Esther [9]+ ♠
280 Grantham Ronnie J & Margie
[9]+ ♠ 675-1893
+APACHE DR INTERSECTS
300 Platt Kerry D & Angela [9] ♠
.....679-0994
308Ⓜ Agee Bruce 679-0344
312 Vacant
+NOT OPEN
HOUSEHOLDS 18

PINE CT -FROM RIDGELAWN DR EAST 1 NORTH OF MUMS CT 97

· ZIP CODE 36608
400 Whitfield Sarah N [9]+ ♠
.....344-8158
404 Ferguson Andrew J & Mary [2]
♠ 343-0436
405 Louden Jim [5] ♠ 343-8983
408 Saunders Andrew A Jr [9]+ ♠
.....342-7810
409 Mc innis Norman M III &
Dorsey [9]+ ♠ 343-3485
Mc Innis Norman M IV
.....343-3485
412Ⓜ Calhub Elias G
413 Radney Marilyn E [9]+ ♠
.....344-3225
Radney M Elise 344-3225
416Ⓜ Connert Lola A ♠ 344-3646
Connert Faye N 344-3646
417 Matranga Dominick J & Mary
[9]+ ♠ 342-7093
Matranga Mary J 342-7093
420 Langus John C Jr & Rita [9]+
♠ 344-0377
Langus Rita C 344-0377
421 Ladd Sam G & Mary [5] ♠
.....344-8692
424 Not Verified
+WINSLOW DR INTERSECTS
450 Barnett Marion M & Lexie [9]+
♠ 344-1700
Barnett David M 344-1700
454 Not Verified
456 Mc Connell Cynthia M [3] ♠
.....344-1155
Mc Connell 344-1155
462 Browning Frank W Jr & Dorothy
[9]+ ♠ 342-6898
Browning Scott L 342-6898
Browning Michael W ..342-6898
463 Ingram Paul S & Linda [9]+
.....342-0724
466Ⓜ Hammerly Colin E ♠..344-8312
Smith Anita M 344-8312
467 Anderson Douglas L & Leslie [4]
♠ 342-0904
470Ⓜ Vollmer Tom A ♠ 343-5099
471 Wells Carol S [9]+ ♠ ..344-3279
474 Pearsall David M & Sally [9]+ ♠
.....344-2903

PINE CT cont'd

475 Hallett Winthrop M III & Reneau
[9]+ ♠ 342-9358
Hallett Leslie R 342-9358
478 Brown Ladd & Barbara [2] ♠
.....343-8386
479 Lane John M & Joan [9]+ ♠
.....344-2662
482 Cobb A Mitchell Jr & Sally [9]+
♠ 342-4367
Cobb Sally G 342-4367
483 Ford Edward R Jr & Jane [9]+
♠ 342-6184
Ford Benjamin Y 342-6184
Ford Edward R III 342-6184
486 Potts Charles J & Susan [2] ♠
.....343-2173
487 Raue Frank Jr & Freida [2] ♠
.....342-3064
Raue Mary L 342-3064
Raue Frank III 342-3064
490 Lindsey David E & Jeanie [9]+
♠ 342-5686
Lindsey Margaret H 342-5686
+N CARMEL INTERSECTS
4809 Odom Kenneth R [9]+ ♠
.....344-2369
4813 Not Verified
4817 Steber Darryl A [5] ♠.344-0667
Steber Betty D 344-0667
+PINE CT INTERSECTS
HOUSEHOLDS 33

PINE CT -FROM PINE AV 528

· ZIP CODE 36571
7251 Not Verified
+NOT OPEN
HOUSEHOLDS 1

PINE RD -FROM 2004 RIVERSIDE DR SOUTH 2 WEST OF CLUBHOUSE RD 106

· ZIP CODE 36605
+RIVERSIDE DR INTERSECTS
3255 Patrick Clyde D [9]+ ♠
.....473-3393
3259 Baggett Donald [9]+ ♠
3260 Jackson Beverly A [9]+
.....479-0117
+GILL RD INTERSECTS
HOUSEHOLDS 3

PINE ST (CHICKASAW)-FROM 16 GULF EAST 1 BLK, 3 NORTH OF SHIPYARD 5298

· ZIP CODE 36611
+SHIPYARD ST INTERSECTS
1 Mc Mullen Barbara L [9]+ ♠
.....457-1087
2 Vacant
4Ⓜ Payton Robert 456-4606
5 Not Verified
6 Davison William G [5] ♠..457-0495
Davison Orville L 457-0495
7 Not Verified
8 Holsonbeck James A & Delores
[9]+ ♠ 457-8745
9 Morris Carlos A [9]+ ♠ 456-8634
10Ⓜ Kelly Frances J 457-5107
+GULF ST INTERSECTS
HOUSEHOLDS 8

PINE ST (PRICHARD)-FROM 535 VIGOR AV WEST 1 SOUTH OF W TURNER RD 512

· ZIP CODE 36610
+VIGOR AV INTERSECTS
+DISMUKES AV INTERSECTS
204 Cummins Walter E Jr &
Ethelean [9]+ ♠ 456-9929
Cummins Ethelean 456-9929
317 Lockett Bobby & Theresa [4] ♠
+LANE AV INTERSECTS
401 Crockett Lannie [9]+ ♠..452-2454
Morrissette Phyllis E...452-2454
403Ⓜ Calhoun Inisclee 456-9988
405Ⓜ Hill Leroy
411-419 Not Verified (3 Hses)
+GEHRIG AV INTERSECTS
501-507 Not Verified (3 Hses)
511 Jones Bert F & Janet [5] ♠
.....456-1823
517 Not Verified
+OAK AV INTERSECTS
601 Pugh Rudolph & Mary [3] ♠
.....452-5501
Pugh Mary L 452-5501
603 Vacant
607 Kennedy Almeda S [9]+ ♠
.....457-5484
611 Brown Sharon W [9]+ ♠
.....456-2440
617 Autry Howard L & Denell [9]+ ♠
.....456-0421
+N PRICE AV INTERSECTS
HOUSEHOLDS 17

PINE ST (SARALAND)-FROM 403 MC KEOUGH AV NORTH 538

· ZIP CODE 36571
411 Lantrip Patrick D & Julie [2] ♠
.....679-8412
415 Scarbrough Grady L & Dorothy
[9]+ ♠ 675-3877
Scarbrough Barry W...675-3877
418 Lancaster Fred W & Irene [9]+
♠ 675-3708
419 Nelson William T & Laura [9]+
♠ 675-3909

TP	Adjoining	Source
-	✓	R. L. Polk Co.

PINE ST 1996

Alliance Funding
The Flexible Lending Source
Office (334) 661-9080 • Pager (334) 690-5282 • FAX (334) 661-0201
574 Azalea Road, Ste. 110 Mobile, AL 36609

PINE ST (S) cont'd

420 Muir Joseph & Elaine [3] ♠ 679-0504
421 Wilson Jim P & Sherry [2] ♠ 679-1685
424 Williams Richard S & Linda [2] 679-8664
Williams Athena H 679-8664
426 Cotton J J [2] ♠ 679-0457
429 Gilley William H & Barbara [3] ♠ 675-3523
430 Baxter Thomas H & Lola [9]+ ♠ 675-3251
435 Litchfield Barney G & Mary [9]+ ♠ 675-2621
+MC KEOUGH AV INTERSECTS
511 Not Verified
517 Yarber Jimmie [5] ♠ 675-3940
521 Strange George S & Lelia [9]+ ♠ 675-3805
522 Gates Gary D & Sheila [9]+ ♠ 675-7645
524 Bass Willis & Pam [2] ♠ 679-0645
525 Coffey Howard R & Dianne [3]+ ♠ 675-3781
526 Dillion Freda G [2] ♠ 675-3720
Armistead Charles C 675-3720
527 Noble Harry R & Celia [9]+ ♠ 675-3845
Noble Jeffrey L 675-3845
Noble Kathy 675-3845
529 Grace Vera E [9]+ ♠ 675-3564
530 Perry Phillip W & Elaine [9]+ ♠ 675-0534
Perry B Scott 675-0534
531Ⓝ Welborn H E 675-6702
533 Lynch James P & Leta [2] 679-1373
602 Owens James G & Betty [5]+ ♠ 675-3400
Owens Betty J 675-3400
603 Wilkerson Randall R [2] 675-4655
604 Brewer Vann D & Cheryl [3] 675-3330
607 Hobbs B Roger & Sammie [9]+ ♠ 675-0199
608 Mc Leod Grant Wm & Elaine [9]+ ♠ 675-3008
609 Carlson Fred M & Su [2] ♠ ....
610Ⓝ Kirby Herman J 675-0780
+BARBARA DR INTERSECTS
611 Byrd David E & Darlene [9]+ ♠ 675-8894
Byrd David A 675-8894
615 Hardin Foy L & Merle [9]+ ♠ 675-3304
+BARBARA DR INTERSECTS
618 Duke Blanche M [9]+ ♠ 675-3963
621 Cochran David [9]+ ♠ 675-3464
622 Vacant
627 Bush Alan & Tammy [2] ♠ 675-0597
+1ST AV INTERSECTS
HOUSEHOLDS 35

PINE ST N -FROM 1016 DAUPHIN NORTH 1 WEST OF LE BARON 28

· ZIP CODE 36604
+DAUPHIN ST INTERSECTS
5aⒶ Smith Nicholas 438-2933
Edwards Tonya 438-2933
6 Calhoun Victor L [5] ♠ 432-1342
7 Vacant
8 Mc Iver David [4] 432-5949
+NEW ST FRANCIS INTERSECTS
+OLD SHELL RD INTERSECTS
102 UNITED HOLINESS CHURCH THE
106 Vacant
107 Pelt Raymond [3] 438-5774
108 Adkins George [2] Robert Curtis
+OAK INTERSECTS
111 Miller Beverly J [2] ♠ 432-1431
115 Liddell Gary & Joann [2] ♠ 433-1612
116 A & D AUTO SERVICE auto repr shop 432-7397
119 Vacant
121 Not Verified 30
+SPRING HILL AV INTERSECTS
159 Not Verified
160 Vacant
162 Williams Laura B [6] 438-2861
163 Mc Kinnis Henry [3] ....
164 Ely Carrie D [3] 432-5143
165 Vacant
166 Davis Jeremiah & Pearl Davis [9]+ ♠ 433-4411
+STATE ST INTERSECTS
202 Williams Elsie P [2] ♠ 433-5811
203 Cox Joe [9]+ ♠ 438-2956
204-205 Not Verified (2 Hses)
206 Vacant
207 Washington Pauline J [9]+ 438-9001
209 Allen Lucretia [4] 433-9479
211 Rembert Elsie [2]
213 Foster Nettie P [9]+
215 Sincere Frank D [2] 432-2607
215½ Not Verified
217 Melton Willie III & Barbara [9]+
+CONGRESS ST INTERSECTS
251a Not Verified
254 Vacant
255 James Willie L Jr & Willie [8]
256 Mc Millan Ernestine M [9]+ ♠ 433-1786
Williams Etta 433-1786
257 Kiel Elmo [8]+ 438-6735
258 Amos Ursula R [2] 433-9415
260 Lee Ruth [3] 432-8585
263 Friend Della C [6] ♠ 432-1416

N PINE ST cont'd

+ADAMS ST INTERSECTS
+BASIL ST INTERSECTS
BUSINESSES 2 HOUSEHOLDS 30

PINE ST S -FROM 1053 DAUPHIN SOUTH ST 37

· ZIP CODE 36604
6 Vacant
8Ⓝ Williams Betty J
Goode La Tasha T
11 Everett Lorenzo L & Annie [9]+ ♠ 432-5865
12 Gilles Hellen M [2] 438-3650
13 Higby John D & Carolyn [9]+ ♠ 433-2188
14 Coleman Janice I [2]
Harris Willie S
Coleman Kerry E
Coleman Carl
15-16 Vacant (2 Hses)
17-18 Not Verified (3 Hses)
19Ⓝ Pritchard James E
19½ Vacant
21Ⓝ Pritchard Donald E
+CAROLINE AV INTERSECTS
HOUSEHOLDS 10

PINE BARREN CT -FROM PINE RUN RD EAST 1 SOUTH OF CODY RD 393

· ZIP CODE 36695
+NUMBERS IRREGULAR
7161 Mc Williams Arletta I [2]
7162 Sinkus Lawrence E & Chemegne ♠
7167 Vo Thao T & Jean [2] ♠
7200 Peneguy Robert O & Cynthia [2] ♠ 639-9694
7201 Jackson Johnnie R & Debra [2] ♠ 639-7493
Jackson Kimberly 639-7493
7210 Richburg Jerry T & Erline [3] ♠ 639-1007
7211 Grindel Susan D [5] ♠ 639-0146
7220 Broughton William A & Diane [2] ♠ 639-0063
7179 Not Verified
7183 Fields Phillip A [2]
+PINE RUN RD INTERSECTS
HOUSEHOLDS 9

PINE BOUGH CT -FROM 6116 S TIMBERLY RD NORTH 172

· ZIP CODE 36609
1900 Fleece Sharon R [9]+ ♠ 666-9604
1901 Goettler Brian J & Kim [2] ♠ 666-3679
1904 Not Verified
1905 Lyon John T [2] ♠ 666-0182
Lyons Janna D 666-0182
1908 Allison Charles L Jr & Sue [9]+ ♠ 666-2274
1909Ⓝ Gattis Gerlad E
1912 Breedlove Jimmy D [9]+ ♠ 666-2453
Breedlove Teresa T 666-2453
+NOT OPEN
HOUSEHOLDS 7

PINE CLIFF CT N -FROM 1100 NAVCO RD WEST 2 NORTH OF MC VAY DR 184

· ZIP CODE 36605
2500 Minh Tran Van & Tran Nguyen Pha [2] ♠ 476-9690
Tran Son Ngoc 476-9690
2501 Not Verified
2504 Gibson Keith W & Joy [9]+ ♠ 476-3259
2505 Not Verified
2508 Burnett Nathaniel B & Gloria [5] ♠
2509 Not Verified
2512 Warren Dawn A [4]
2513 Davis Brigitte T [5] 473-4776
2516 Gray Dale K & Sharon [2] ♠
2517 Johnson David & Patricia [4] ♠
Johnson Natalie M
2520 Pennington Cecil A & Aleen [9]+ ♠ 473-7774
2524 Not Verified
2525 Ducksworth R L & Veronica [4] ♠
Ducksworth Veronica
+NOT OPEN
HOUSEHOLDS 13

PINE CLIFF CT S -FROM 1112 NAVCO RD WEST 1 NORTH OF MC VAY DR 184

· ZIP CODE 36605
2504 Not Verified
2505 Tunstall Layel & Cherisa [6] ♠ 479-7832
2508 Taylor William J [2] ♠ 473-3594
2509 Fitzpatrick Helen D [4] ♠ 473-7361
Fitzpatrick Mark 473-7361
2516 Ott Hilde R [2] ♠ 479-1091
2517 Sellers Jerry W & Rosemary [5] ♠ 473-1915
2521 Jackson William C & Ellen [4] ♠
+NOT OPEN
HOUSEHOLDS 7

PINE CREEK DR E -FROM 3001 E LINDHOLM DR NORTH 98

· ZIP CODE 36693
2933 Not Verified

E PINE CREEK DR cont'd

2935 Wenzinger Robert J & Deborah [2] ♠ 666-3493
2936 Mossburg [2]
2940 Not Verified
+NOT OPEN
HOUSEHOLDS 4

PINE FOREST CT -FROM GREEN TREE RD SOUTH 1 EAST OF KNOLLWOOD DR 72

· ZIP CODE 36609
1701 Hatcher Garret N [9]+
Hatcher Garret Jr
1704 Glaze Michael L & Donna [2] ♠ 661-6467
Glaze Donna C 661-6467
1705 Heffron Sandra F [5] ♠ 661-3562
1708 Miller Beverly M [7]
1709 Creighton Matthew & Allison [5]
1712 Vacant 660-0798
1713Ⓝ Shirazi Rijan
1716Ⓝ Harrington Keith J ♠ 602-8029
1717 Simpsiridis Wanda [2]
Simpsiridis Johnny
1720 Robinson Leon & Catherine [7] ♠ 660-0354
1721 Not Verified
1725Ⓝ Jackson Gloria A
+NOT OPEN
HOUSEHOLDS 11

PINE GROVE AV -FROM MOFFETT RD NORTH 87

· ZIP CODE 36618
+MOFFETT RD INTERSECTS
1329 Jones Eloise V [9]+ ♠ 344-6387
1331 Mabry Sheila F [9]+ ♠
Mabry Jessica
1401 Gold Teresa [2] ♠ 342-4327
Odom Jammie 342-4327
1405 Allen Grace R [9]+ ♠
Mc Cormack Sarah A
1409 Allen Gordon C & Betty [9]+ ♠ 344-7704
1412 Owens Ernest A & Hazel [9]+ ♠ 344-9542
1413 Mc Cormack David [9]+ ♠
Mc Cormack David
1416 Mc Queen Hays & Irene [4] 380-9458
1418 Mininger Darwin & Aline [9]+ 349-0575
+PRINGLE DR INTERSECTS
1501Ⓝ Devery Edward J 344-7687
Mc Nab Cynthia L 344-7687
1503 Tanner Larry E & Sherry [6] ♠ 343-7007
HOUSEHOLDS 11

PINE HAVEN DR -FROM 1313 CREEKWAY DR SOUTHWEST 1 SOUTH OF N DRIFTWOOD DR 109

· ZIP CODE 36605
3952Ⓝ Moody Angela K 473-5157
3953 Perine Linda D [4] ♠
3958 Dubourg Warren E & Maudie [9]+ ♠ 471-3979
+NOT OPEN
HOUSEHOLDS 3

PINE ISLE CT -FROM SCOTTSDALE DR NORTH 89A

· ZIP CODE 36602
+SCOTTSDALE DR N INTERSECTS
1600 Tunstall L [2] 344-8613
1604 Lewis Cynthia [2] 342-4231
1605 Not Verified
1608 Fountain Jeff E [2] 342-4687
Fountain Debra D 342-4687
1609 Not Verified
1612Ⓝ Bush Dominique L ♠ 343-0527
Bush Hattie N 343-0527
1613 Not Verified
1616 Sumlin Jerome [6] ♠
1617 Thomas Sam Jr [2] 344-2380
1620 Smith Lue [2] 342-2981
1621 Not Verified
+DEAD ENDS
HOUSEHOLDS 11

PINE MEADOW DR (EIGHT MILE)-FROM 5725 FRANK MAPLES RD EAST 523A

· ZIP CODE 36613
+NUMBERS IRREGULAR
8128-4550a Not Verified (2 Hses)
3781Ⓝ Holland Duane 649-0504
3761 Not Verified
7340 Vigor Michael [4] 649-7251
8105-3781a Not Verified (2 Hses)
7351Ⓝ Meadows Jan 649-6378
8050 Not Verified
+DEAD END
HOUSEHOLDS 9

PINE NEEDLE CT -FROM 1459 LONG WOOD RD NORTHEAST 72

· ZIP CODE 36609
+LONG WOOD RD INTERSECTS

PINE NEEDLE CT cont'd

1400 Franklin Bob L & Minnie [9]+ ♠ 343-3563
1404 Christle Darius H Jr & Frances [9]+ ♠ 341-1698
1405Ⓝ Rawlins Lisa ♠ 342-9673
1409 Bates Brenda J [9]+ ♠ 344-3480
1412 Farris Keith [3] ♠ 343-9841
1413 Bernard G N [7] ♠ 344-5713
1417Ⓝ Kasal Clennon C ♠ .344-7058
+NOT OPEN
HOUSEHOLDS 7

PINE NEEDLE DR E -FROM 6105 S TIMBERLY RD SOUTH 172

· ZIP CODE 36609
2001 Campbell Mollie C [2] ♠ 666-6388
2004Ⓝ Ebel Thomas J ♠ 666-7440
Ebel Betty A 666-7440
2005 Balzli Charles M & Nolle [9]+ ♠ 661-2987
2008 Ramsey William E & Norma [2]
Ramsey Karyn L
Trainer Sandra J
2009 Collum Allen [2]
Collum Jennie
2012 Not Verified
2013 Countryman Murray W & Diane [9]+ ♠ 666-1855
Countryman Linda D 666-1855
Countryman Sharon 666-1855
2016Ⓝ Morey Leonard
Morey Kathy
2017 Connolly David F & Bridgette [9]+ ♠ 660-1556
Connolly Laura E 660-1556
Connoly Jennifer F 660-1556
2021 Shirk Charles M & Judy [9]+ ♠ 661-7763
2020-2024 Not Verified (2 Hses)
2025 Burton Theresa T [9]+ ♠ 666-5050
Burton Tonja A 666-5050
2028 Parker H Steve [9]+ ♠ 666-5331
2029 Not Verified
+PINE NEEDLE DR W INTERSECTS
2100 Oakes John E [6] ♠ 666-4365
Oakes Rickie S 666-4365
2101 Not Verified
2104 Shewmake Joseph E & Audrey [6] ♠ 666-1849
2105 Vacant
+CEDAR KNOT CT INTERSECTS
2108 Clark L Wayne & Cecile [9]+ ♠ 666-4945
Clark Lowell A 666-4945
Clark Marilyn C 666-4945
+SPRUCEWOOD DR INTERSECTS
2109 Not Verified
2112 De Groot William F & Necia [5] ♠ 660-5056
2116 Moore Andrew J & Eva [9]+ ♠ 661-0296
2120 Kersten G Mich & Mary [6] ♠ 666-0032
2124 Donahue Mark A & Frances [3] ♠
2125 Farmer Terry N & Denise [5] ♠
2128 Hudson Dennis L & Connie [9]+ ♠ 666-4468
2200 Chassin Stanley S & Lesli [2] ♠ 661-1268
Chassin Lesli A 661-1268
2201Ⓝ Esneul W Thos ♠
Esneul Julie E
2204Ⓝ Silva Felix M ♠ 660-0935
Lowery Ruby A 660-0935
2205 Hendrich Robert C & Rebecca [2] ♠ 661-9132
Monson Jeffrey L 661-9132
2208Ⓝ Hall Travis ♠ 660-8629
2209 Major Kenneth E & Sharon [2] ♠ 666-1855
2212 Wright V M [9]+ ♠ 666-8934
Wright Brenda 666-8934
+OAK CREEK CT INTERSECTS
2217 Not Verified
+PINE NEEDLE DR S INTERSECTS
HOUSEHOLDS 34

PINE NEEDLE DR S -FROM E PINE NEEDLE DR WEST 1 SOUTH OF OAK CREEK CT 172

· ZIP CODE 36609
6100 Rasch Robert O & Karen [4] ♠ 661-6652
6101-6109 Not Verified (2 Hses)
6116Ⓝ Kovaleski John E ♠ .602-8173
Kovaleski Sheri J 602-8173
6117Ⓝ Person James 660-8396
6125 Burkhardt Kenneth R & Janet [2] ♠ 661-9231
6132Ⓝ Thagard Paul M ♠ 661-3159
Thagard Jaime R 661-3159
+CREEK RIDGE CT INTERSECTS
6133 Hadad Naja M & Mutaha [2] ♠ 602-0114
6141 Hyde James R [9]+ ♠ 666-8246
6200 Murphree Derrell V [6] ♠ 660-6828
Murphree Dianne L 660-6828
6201 Duke M Steve [2] ♠ 661-5998
Duke Judy F 661-5998
6204Ⓝ Gold Edward F ♠ 666-2178
Gold Shannon M 666-2178
6205 Carroll John C & Pamela [2] ♠ 660-8279

S PINE NEEDLE DR cont'd

Carroll Stephanie A 660-8279
Carroll Ryan S 660-8279
6208 Perez Ernie J & Randa [2] ♠ 661-1865
6209 Not Verified
6213 Burgess Montford O Jr & Nancy [9] ♠ 661-7201
Burgess Nancy M 661-7201
Burgess Edith L 661-7201
Burgess Montfort O III 661-7201
+PINE NEEDLE DR W INTERSECTS
HOUSEHOLDS 16

PINE NEEDLE DR W -FROM 2028 PINE NEEDLE DR 172

· ZIP CODE 36609
2100 Godfrey Joseph L [6] ♠ 666-8431
Godfrey Judy B 666-8431
2101 Bunkley William R & Georgia [2] ♠ 661-9010
Bunkley Georgia L 661-9010
2108 Mc Avoy James E [7] ♠ 666-4065
2104 Havard Frank D & Lyn [6] ♠ 660-9292
2112 Howze Ben F [2] ♠
Howze Willa P
2113 Rose J Richd & Sheila [6] ♠ 666-8891
2116 Gilliam Jesse J & Doris [3] ♠ 666-9298
Gilliam Clair A 666-9298
2117 Talbott Eugene A [5] ..661-2858
Talbottm Eliza A 661-2858
2120 Sweatman James E [9]+ ♠ 661-5690
2121 Waitman Ender & Robin [2] ♠
Norton Jimmy
2124 Sides Barry D & Theresa [9]+ ♠ 661-4956
2125 Price-Williams Victor [3] 666-2550
2129 Martin Lawrence N & Brenda [9]+ ♠ 661-1891
Martin Brenda B 661-1891
+SARASOTA DR INTERSECTS
2200 Kyser Clifford E Jr & Kathryn [9]+ ♠ 661-2952
Kyser Clifford E 661-2952
2201 Gulnup Rodney K & Inez [9]+ ♠ 661-0399
2204Ⓝ Moore Joel
2205Ⓝ Reynolds Steve J ♠ 666-0461
2208 Sower William A & Z Lucille [2] ♠ 661-1322
2212 Weston Joseph C & Maxine [2] ♠ 660-7013
+PINE NEEDLE DR S INTERSECTS
6204Ⓝ Riehm Christopher J ♠
6205 Not Verified
6208 Hostrander David H [7] ♠ 666-4817
+E PINE NEEDLE DR INTERSECTS
HOUSEHOLDS 22

PINE RUN RD -FROM CODY RD WEST 1 SOUTH OF OLD GOVT STATE RD 393

· ZIP CODE 36695
+CODY RD INTERSECTS
+NUMBERS IRREGULAR
700 Pritchard Hensley F & Donna [2] 639-9615
706 Thomas Mark B & Wendy [2]
724 Kalagian Curt & Nancy [2]
731 Vacant
730 Reed Henry M III & Vernona [6] ♠ 639-1106
741 Not Verified
736 Ladner L Steph [2]
+SINGING RIVER COURT INTERSECTS
750-751 Not Verified (2 Hses)
811 Turner Albert & Joyce [2] ♠ 633-4319
Turner Dwayne 633-4319
760 Reed Hiram P Jr & Mamie [6] ♠
815 Weaver Jeff & Susanne [6] ♠ 639-9371
+RED ARROW RD INTERSECTS
780 Mendel Aaron C & Penny [2] ♠ 633-4001
800 Murray Todd [2]
825 Falzini Edward & Jean [2] ♠ 607-9521
829 Mc Common Roy L & Dillie [2] ♠ 633-0790
820 Monroe Dorothy H [6] ♠ 639-0291
Monroe Steve R 639-0291
835 Parhams Gloria [5]
Thomas Sybil
838 Harshaw Luther S & Della [6] 633-5843
Harshaw Paul 633-5843
Harshaw Lucy 633-5843
+PINE BARREN CT INTERSECTS
842 Devery Thomas M & Patricia [9]+ ♠ 639-0774
846 Robison John L Jr & Betty [9]+ ♠ 639-1750
860 Koppersmith Greg T & Linda [6] ♠ 639-9728
+QUAIL HOLLOW RD INTERSECTS
HOUSEHOLDS 21

PINE SPRINGS DR N (SARALAND)-FROM KALI OKA SPRINGS RD NORTH & SOUTH 1 EAST OF RIDGE RD 528

· ZIP CODE 36571
+KALI OKA SPRINGS RD INTERSECTS

BRABSTON LEGAL INVESTIGATIONS, INC.
Investigations Conducted in Alabama, Mississippi and N.W. Florida
6 Halls Mill Rd. Mobile, AL 36693
(334) 666-5666 Fla 904-433-3598
1-800-239-4939

POLK
THE COMPUTERIZED VERSION OF YOUR CITY DIRECTORY.
For more information about InfoTYME, call 1-800-732-0072
INFOTYME

TP	Adjoining	Source
-	✓	R. L. Polk Co.

PINE ST 1996

3069 Dauphin St.
Midtown Mart
1-800-432-2712
Mobile, Alabama
(334) 342-5078

Randall W. Peake - Owner
(334)344-5491
FAX (334)344-8317
4027-C Airport Blvd.
Mobile, AL 36609

☐ BANNERS
☐☐ SIGN FRAMES
☐☐ BOAT LETTERING
☐☐ COMPANY LOGOS
☐☐ DECALS & LABELS

☐ REAL ESTATE SIGNS
☐☐ ARCHITECTURAL SIGNS
☐☐ VEHICLE GRAPHICS & LETTERING
☐☐ WINDOW GRAPHICS & LETTERING
☐☐ READY-TO-APPLY VINYL LETTERING

☐ SAFETY SIGNS
☐☐ TRAFFIC SIGNS
☐☐ BUILDING SIGNS
☐☐ MAGNETIC SIGNS
☐☐ TRADE SHOW SIGNS

SIGNS NOW
THE ORIGINAL ONE DAY HI-TECH SIGN CO.

PICARDY ST cont'd

68Ⓜ Chatang Mary A ♠ 479-4162
69Ⓜ Smith Derrick
70 Coleman Janet C [5] ♠ .478-1016
Baldwin Gwen 478-1016
71 Chapman Edison M [5] ♠
.....471-6361
72 Kerr Winifred R [9]+ ♠ ..478-7448
73 Rice Rosetta [6] ♠ 478-8666
74 Lord Beverly L [9]+ ♠
75 Shackelford Diana J [5] ♠
.....478-8853
76 Green Eric L & Ollie [3] ♠
.....473-2084
Green Ollie M 473-2084
77 Shaw Charlene G [2]
78 Not Verified
80Ⓜ Shearis Cleveland 473-6217
81 Jackson Jack & Gwendolyn [5] ♠
.....478-3808
Powell Victor 478-3808
+VALERIA ST N INTERSECTS
HOUSEHOLDS 21

PICKELL DR -FROM BRILL RD NORTH 3 WEST OF DAUPHIN ISLAND PKWY 106

· ZIP CODE 36605
+JACOB DR INTERSECTS
2966Ⓜ Kelcher Jerry 470-1782
3000 Sims Melvin L & Mary [9]+ ♠
.....478-4734
Sims Robert B 478-4734
3001 Eagleston Ellen E [6] ♠
3004Ⓜ Jordan Scott E 479-5598
3005 Vacant
3009 Hilburn Virginia R [9]+ ♠
.....478-1407
3013 Moffett Thomas R & Reba [7]
♠ 473-9113
3016 Burgess Edward J & Donna [3]
♠ 476-6350
Burgess Donna M 476-6350
3017Ⓜ Maye John E 478-5743
3020Ⓜ Williams L O 476-0173
3021 Prescott Gordon H [9]+ ♠
.....478-1906
3022 Whitfield Don R & Johnnie [2]
.....473-2184
3024 Mobley Robert P & Bonnie [9]+
♠ 478-1877
3050 Not Verified
3051 Martin Opal B [9]+ ♠ .473-5892
3052 Vacant
3054 Blanchard Wayne E [9]+ ♠
.....478-8723
Blanchard Patty 478-8723
3055Ⓜ Smith T L ♠ 473-7981
3058 Emmons James H & Marcia [5]
♠ 473-8539
3059Ⓜ Gennaro Charles J ...479-0921
3062 Bush Joseph A & Gayle [9]+
♠ 478-8294
Bush Amy 478-8294
3063 Seale Billy D & Eunice [9]+ ♠
.....476-1513
+GULF DALE DR INTERSECTS
HOUSEHOLDS 20

PICKETT DR -FROM 2200 WOLFE RIDGE RD EAST 87

· ZIP CODE 36618
+HOLLEMAN DR INTERSECTS
3850 Not Verified
3854Ⓜ Prince Andrews Chad
.....344-7484
3855Ⓜ Miller Linda A
+PICKETT CIR INTERSECTS
3859 Wheeler Paul [7] ♠
+BAKER RD INTERSECTS
3900Ⓜ Traylor Reginald 342-5702
3907 Jefferson Mattie R [4] ♠
.....380-9172
3908 Not Verified
+HAMILTON RD INTERSECTS
3950 Peters Amiel H & Elizabeth [4]
♠ 344-7946
3951 Chambers John W [9]+ ♠
.....344-6570
+WOLF RIDGE RD INTERSECTS
HOUSEHOLDS 9

PIERCE ST -FROM 601 REYNOLDS NORTHWEST, 1 EAST OF STONE ST 260

· ZIP CODE 36617
2601a-2601b Not Verified (2 Hses)
2603a Broughton Anthony J &
Cynthia [2] 457-3851
2603b Vacant
2607 Sanderson Dorothy A [9]+ ♠
.....452-2034
Sanderson Edward 452-2034
2708 Bettis Charlotte B [5] ♠
.....456-7896
+GRAHAM AV INTERSECTS
HOUSEHOLDS 5

PIERCE ST (SARALAND)-FROM 112 MC KEOUGH AV SOUTH 538

· ZIP CODE 36571
416 Riggs Amor O & Dora [9]+ ♠
.....675-4671
417 Foster Horace L & Ruby [9]+ ♠
.....675-4009
419 Odom Cecil C & Juanita [9]+ ♠
.....675-7180
420 Williams Etta A [9]+ ♠.675-4570
424 Carney Dana R & Vicki [5]
.....675-6978
424½ Ball Richard W & Mable [9]+
♠ 679-0138

PIERCE ST (S) cont'd

425 Box Allie W & Mable [9]+ ♠
.....675-4079
426Ⓜ Pearman Marvin N 675-5509
429 Hambrick Gary W & Barbara
[9]+ ♠ 675-3395
430 Not Verified
500Ⓜ Covington Rick
Covington Gail
501 Metts Brady B & Rebecca [2] ♠
503 Covington Thomas R & Mildred
[9]+ ♠ 675-4249
Sulesky Sherry 675-4249
506Ⓜ Mc Leod William E 675-4065
509 Pugh Haouida H [9]+ ♠
.....675-4348
510 Vacant
515 Bennett Virgie T [9]+ ♠675-4753
516 Morgan Jesse B & Mazie [9]+
♠ 675-4516
+2ND AV INTERSECTD
HOUSEHOLDS 17

PIERCE BLVD (THEODORE)-FROM WASHINGTON BLVD NORTH 5 EAST OF WILLARD LA 208A

· ZIP CODE 36582
+NUMBERS IRREGULAR
+WASHINGTON BLVD INTERSECTS
6985 Taylor Rosie M [4] ♠ .653-5320
Melton Tonjanika L 653-5320
Henderson Kimberly L 653-5320
6975 White Lizzie M [5] ♠ ..653-7195
6970 Not Verified
6960Ⓜ Hudson P M 653-7717
6939 Not Verified
6995 Henderson Inez [2]
6965Ⓜ Asberry Delois 653-5682
6945-6950 Not Verified (2 Hses)
+NOT OPEN
HOUSEHOLDS 9

PIERPONT DR -FROM CULLEN DR WEST 1 NORTH OF GRAF BLVD 168

· ZIP CODE 36605
+CULLEN DR INTERSECTS
3008Ⓜ Danne Hollis W ♠ ...471-3877
3010Ⓜ Hines L L
3015Ⓜ Dodici Joseph P Jr ♠
.....478-8112
Graf George K 478-8112
3014 Wright Frank J Jr & Hazel [9]+
♠ 479-2924
3018 Dunn Ida Mae [9]+ ♠ 476-6552
3019 Raley William A Jr & Virginia
[9]+ ♠ 479-7542
3022 Evans Bennie & Myrites [4]
.....476-3798
3023 Eldridge Jessie [2] 450-5047
3026 Crump George P & Pauline [5]
♠ 471-4613
+NOT OPEN
HOUSEHOLDS 9

PIERPONT DR W -FROM 3091 DAUPHIN ST SOUTH

· ZIP CODE 36608
18 MONTESSORI ACADEMY OF
MOBILE INC 478-7219
+PIERPONT DR INTERSECTS
BUSINESSES 1

PIERSON DR (EIGHT MILE)-FROM COLLEGE PARKWAY EAST 528

· ZIP CODE 36613
+KALI-OKA RD INTERSECTS

PIKE AV (PRICHARD)-FROM 415 BARBOUR DR NORTH 522

· ZIP CODE 36610
1001Ⓜ Hall Pamela 452-0043
1002-1008 Not Verified (5 Hses)
HOUSEHOLDS 6

PILLANS ST -FROM 1100 S CONCEPTION WEST 1 SOUTH OF S CAROLINA 13

· ZIP CODE 36603
+S FRANKLIN INTERSECTS
453 Not Verified
+S LAWRENCE ST INTERSECTS
+S CEDAR ST INTERSECTS
+S WARREN INTERSECTS
+WILKERSON ST INTERSECTS
+S DEARBORN ST INTERSECTS
650 Williams Lessie [9]+ ♠ .432-6265
651 Vacant
652 Franks Gladys K [9]+ ♠
.....432-8526
Franks Diann 432-8526
Franks Inna 432-8526
654 George Lawrence Jr & Priscilla
[4] 433-7448
656 Vacant
658 Darrington Richard R [9]+ ♠
.....433-6831
660 Bendolf Simon [3]
Drindard Wanda
+WILKINSON INTERSECTS
700 Johnson Hattie G [9]+ ..438-9547
Johnson Claudia M 438-9547
701a Not Verified
701b Bosley Deana [2]
702a Mc Cants Daisy L [4]
702b Mc Connell Bessie L [4]
703a Not Verified

PILLANS ST cont'd

703b Mc Glasker Monica [2]433-7547
704 Rankins Vernell M [6]+ ♠
.....438-9665
Rankins Vanessa 438-9665
705a Rudolph Felicia [2] 432-1198
705b Patton Angela [2] 433-8248
706 Not Verified
707b Alexander Nicole [2]
708-709b Not Verified (3 Hses)
+S SCOTT ST INTERSECTS
710 Kilpatrick Eliza R [9]+ ♠
.....433-2496
+S SCOTT ST INTERSECTS
750 Jackson Maggie L [9]+ ♠
.....438-4479
Jackson Della M 438-4479
751a-751b Vacant (2 Hses)
752 Jones Lucille [4] 432-1474
Wood Paul 432-1474
753a-753b Vacant (2 Hses)
754 Not Verified
756 Harris Mack [9]+ ♠ 432-2253
Moton John H 432-2253
758 Eager Rosie L [9]+ ♠ ..438-5944
759-760 Vacant (2 Hses)
+S WASHINGTON AV INTERSECTS
HOUSEHOLDS 27

PILLICHODY DR -FROM 550 LOVETT RD SOUTH 1 SOUTH OF LISLOY DR 90

· ZIP CODE 36608
+MIDDLE RING RD INTERSECTS
5701Ⓜ Jones Altonya 343-7508
5702Ⓜ Pacatte Cheri 343-6363
5703 Ward Lena B [4] 343-8407
5704Ⓜ Hook Steven D 342-8921
5705Ⓜ Watts Christopher R.343-8430
Cohen Jenna 343-8430
5706Ⓜ Carter Patricia
5707 Not Verified
5708Ⓜ Vacik James P II 343-4177
5709Ⓜ Crutit Timothy 342-3115
5710 Rhodes Milton [3] 342-0863
5711Ⓜ Lofton Katie 342-4240
5712 Harris Steve & Amanda [2]
5713 Not Verified
5714 Hafeez Tahir & Naureen [2]
.....343-3693
5715 Starling Davina [2]
5716 Tay Swee Chuan [2]...344-9790
Ting Chai E 344-9790
5717 Smith Clayton P & Linda [5]
.....343-9426
5718 Vacant
5719 O'Farrell Wayne T & Donna [4]
.....344-9526
5720 Prine Russell P & Kelley [7]
.....342-5436
5721 Mixon Velma B [9]+ ♠
.....342-2281
Bokien Connie B 342-2281
Harris Jerome D 342-2281
5722Ⓜ Worley Chris 344-6563
5723Ⓜ Buckley Belinda L 342-5876
5724 Smith William S Jr [7] 343-0480
5725Ⓜ Duncan Edwin 343-4188
+DUTCH RD INTERSECTS
5726 Not Verified
5727Ⓜ Napier Steven 344-3589
5728Ⓜ Honeycutt Randy 343-3842
+LOVETT RD INTERSECTS
HOUSEHOLDS 27

PIN OAK DR -FROM YESTER OAKS DR SOUTH 196

· ZIP CODE 36608
+NUMBERS IRREGULAR
3652 Apartments
+RESTRICTED ACCESS
3701 Apartments
+RESTRICTED ACCESS
3700 Apartments
+RESTRICTED ACCESS

PINE AV (SARALAND)-FROM BOX 80A KALIOKA RD WEST 528

· ZIP CODE 36571
+KALIOKA RD INTERSECTS
+BX NUMBERS IRREGULAR
4415 Carter Donald W & Judy [5] ♠
.....675-6707
Carter Woodrow A 675-6707
4420 Eslava Helen B [5] ♠.675-8379
4525Ⓜ Doggett Debbie S
4531 Money Larry [2]
4539-4570 Not Verified (6 Hses)
4436 Davis George P & Beverly [5]
♠ 675-7558
4612-4440 Not Verified (2 Hses)
4700 Freeman Ramona F [2]
4752-4589 Not Verified (3 Hses)
4695 Lowe James R Jr & Debby [4]
♠ 675-5159
4750-4567 Not Verified (3 Hses)
+NOT OPEN
HOUSEHOLDS 21

PINE AV E (SATSUMA)-FROM OLD US HWY 43 EAST 1 SOUTH OF E PLATEAU AV 549

· ZIP CODE 36572
+OLD US HWY 43 INTERSECTS
+3RD ST INTERSECTS
114 Jones Morris L Jr & Catherine
[9]+ ♠ 675-3018
Jones David J 675-3018
+2D INTERSECTS
154 Lowe Myrtle [9]+ ♠ 675-2369

E PINE AV (SAT) cont'd

157 Robbins Ada J [9]+ ♠..675-1403
158 Dubose Terry L & Karen [5] ♠
.....679-0561
161 Rosser Eva M [9]+ ♠..675-1582
166 Hicks Joel & Patty [9]+ ♠
.....675-3785
165 Kelly Jessie L [9]+ ♠...675-0773
169 Vacant
171 Downey Darrel K & Bonnie [9]+
♠ 675-8336
+1ST INTERSECTS
200 Cunningham William E &
Shirley [9]+ ♠ 675-1268
201 Blaylock Mike & Brenda [2] ♠
.....479-8753
Blaylock James M Sr.479-8753
204 Walker Catherine [9]+ ♠
.....675-0135
205 Not Verified
210Ⓜ Purcell Jesse 675-2449
212 Sutton Richard J & Rhonda [9]+
♠ 679-1174
214 Vacant
215 Lomax Tommie [9]+ ♠.675-1788
217 Thompson Connie [2] ♠
218 Vacant
222 Woods Juanita E [9]+ ♠
.....675-0913
+PARK AV INTERSECTS
HOUSEHOLDS 17

PINE AV W (SATSUMA)-FROM 5TH ST 547

· ZIP CODE 36572
+NUMBERS IRREGULAR
+5TH ST INTERSECTS
51 Chambers James C & Pauline
[9]+ ♠ 675-2253
57 Jones Morris L III & Stephanie
[5] ♠ 675-5039
54aⓂ Longoria Michael 679-8699
54b Taylor Bobbi L [2] 675-5637
63 Schmidt Dennis & Ima [2]
.....679-9506
65 Zeller Paul W & Lynda [2]
+6TH ST INTERSECTS
105 Miller W C [9]+ ♠ 679-0497
120Ⓜ Mathis Royce W 675-2051
115Ⓜ Phillis Bobby G 675-0690
119Ⓜ Blankenship D 675-8855
+ORCHARD INTERSECTS
+ARROW DR INTERSECTS
247 Mc Clinton Wilmer L & Annlece
[9]+ ♠
250 Fagan Floyd R & Walterine [9]+
♠ 675-4781
Fagan James W & Gladys
.....675-4781
259 Kirkley Mary C [2] ♠....675-1122
+WARRIOR DR INTERSECTS
264 Grantham Jerome F & Ceola
[9]+ ♠ 675-2087
272 Pope John C & Esther [9]+ ♠
280 Grantham Ronnie J & Margie
[9]+ ♠ 675-1893
+APACHE DR INTERSECTS
300 Platt Kerry D & Angela [9] ♠
.....679-0994
308Ⓜ Agee Bruce 679-0344
312 Vacant
+NOT OPEN
HOUSEHOLDS 18

PINE CT -FROM RIDGELAWN DR EAST 1 NORTH OF MUMS CT 97

· ZIP CODE 36608
400 Whitfield Sarah N [9]+ ♠
.....344-8158
404 Ferguson Andrew J & Mary [2]
♠ 343-0436
405 Louden Jim [5] ♠ 343-8983
408 Saunders Andrew A Jr [9]+ ♠
.....342-7810
409 Mc innis Norman M III &
Dorsey [9]+ ♠ 343-3485
Mc Innis Norman M IV
.....343-3485
412Ⓜ Calhub Elias G
413 Radney Marilyn E [9]+ ♠
.....344-3225
Radney M Elise 344-3225
416Ⓜ Connert Lola A ♠ 344-3646
Connert Faye N 344-3646
417 Matranga Dominick J & Mary
[9]+ ♠ 342-7093
Matranga Mary J 342-7093
420 Langus John C Jr & Rita [9]+
♠ 344-0377
Langus Rita C 344-0377
421 Ladd Sam G & Mary [5] ♠
.....344-8692
424 Not Verified
+WINSLOW DR INTERSECTS
450 Barnett Marion M & Lexie [9]+
♠ 344-1700
Barnett David M 344-1700
454 Not Verified
456 Mc Connell Cynthia M [3] ♠
.....344-1155
Mc Connell 344-1155
462 Browning Frank W Jr & Dorothy
[9]+ ♠ 342-6898
Browning Scott L 342-6898
Browning Michael W ..342-6898
463 Ingram Paul S & Linda [9]+
.....342-0724
466Ⓜ Hammerly Colin E ♠..344-8312
Smith Anita M 344-8312
467 Anderson Douglas L & Leslie [4]
♠ 342-0904
470Ⓜ Vollmer Tom A ♠ 343-5099
471 Wells Carol S [9]+ ♠ ..344-3279
474 Pearsall David M & Sally [9]+ ♠
.....344-2903

PINE CT cont'd

475 Hallett Winthrop M III & Reneau
[9]+ ♠ 342-9358
Hallett Leslie R 342-9358
478 Brown Ladd & Barbara [2] ♠
.....343-8386
479 Lane John M & Joan [9]+ ♠
.....344-2662
482 Cobb A Mitchell Jr & Sally [9]+
♠ 342-4367
Cobb Sally G 342-4367
483 Ford Edward R Jr & Jane [9]+
♠ 342-6184
Ford Benjamin Y 342-6184
Ford Edward R III 342-6184
486 Potts Charles J & Susan [2] ♠
.....343-2173
487 Raue Frank Jr & Freida [2] ♠
.....342-3064
Raue Mary L 342-3064
Raue Frank III 342-3064
490 Lindsey David E & Jeanie [9]+
♠ 342-5686
Lindsey Margaret H 342-5686
+N CARMEL INTERSECTS
4809 Odom Kenneth R [9]+ ♠
.....344-2369
4813 Not Verified
4817 Steber Darryl A [5] ♠.344-0667
Steber Betty D 344-0667
+PINE CT INTERSECTS
HOUSEHOLDS 33

PINE CT -FROM PINE AV 528

· ZIP CODE 36571
7251 Not Verified
+NOT OPEN
HOUSEHOLDS 1

PINE RD -FROM 2004 RIVERSIDE DR SOUTH 2 WEST OF CLUBHOUSE RD 106

· ZIP CODE 36605
+RIVERSIDE DR INTERSECTS
3255 Patrick Clyde D [9]+ ♠
.....473-3393
3259 Baggett Donald [9]+ ♠
3260 Jackson Beverly A [9]+
.....479-0117
+GILL RD INTERSECTS
HOUSEHOLDS 3

PINE ST (CHICKASAW)-FROM 16 GULF EAST 1 BLK, 3 NORTH OF SHIPYARD 5298

· ZIP CODE 36611
+SHIPYARD ST INTERSECTS
1 Mc Mullen Barbara L [9]+ ♠
.....457-1087
2 Vacant
4Ⓜ Payton Robert 456-4606
5 Not Verified
6 Davison William G [5] ♠..457-0496
Davison Orville L 457-0496
7 Not Verified
8 Holsonbeck James A & Delores
[9]+ ♠ 457-8745
9 Morris Carlos A [9]+ ♠ 456-8634
10Ⓜ Kelly Frances J 457-5107
+GULF ST INTERSECTS
HOUSEHOLDS 8

PINE ST (PRICHARD)-FROM 535 VIGOR AV WEST 1 SOUTH OF W TURNER RD 512

· ZIP CODE 36610
+VIGOR AV INTERSECTS
+DISMUKES AV INTERSECTS
204 Cummins Walter E Jr &
Ethelean [9]+ ♠ 456-9929
Cummins Ethelean 456-9929
317 Lockett Bobby & Theresa [4] ♠
+LANE AV INTERSECTS
401 Crockett Lannie [9]+ ♠..452-2454
Morrissette Phyllis E...452-2454
403Ⓜ Calhoun Inisclee 456-9988
405Ⓜ Hill Leroy
411-419 Not Verified (3 Hses)
+GEHRIG AV INTERSECTS
501-507 Not Verified (3 Hses)
511 Jones Bert F & Janet [5] ♠
.....456-1823
517 Not Verified
+OAK AV INTERSECTS
601 Pugh Rudolph & Mary [3] ♠
.....452-5501
Pugh Mary L 452-5501
603 Vacant
607 Kennedy Almeda S [9]+ ♠
.....457-5484
611 Brown Sharon W [9]+ ♠
.....456-2440
617 Autry Howard L & Denell [9]+ ♠
.....456-0421
+N PRICE AV INTERSECTS
HOUSEHOLDS 17

PINE ST (SARALAND)-FROM 403 MC KEOUGH AV NORTH 538

· ZIP CODE 36571
411 Lantrip Patrick D & Julie [2] ♠
.....679-8412
415 Scarbrough Grady L & Dorothy
[9]+ ♠ 675-3877
Scarbrough Barry W...675-3877
418 Lancaster Fred W & Irene [9]+
♠ 675-3708
419 Nelson William T & Laura [9]+
♠ 675-3909

Alliance Funding
The Flexible Lending Source
Office (334) 661-9080 • Pager (334) 690-5282 • FAX (334) 661-0201
574 Azalea Road, Ste. 110 Mobile, AL 36609

PINE ST (S) *cont'd*
420 Muir Joseph & Elaine [8] ♠ ...679-0504
421 Wilson Jim P & Sherry [2] ♠ ...679-1685
424 Williams Richard S & Linda [2] ...679-8664
Williams Athena H ...679-8664
426 Cotton J J [2] ♠ ...679-0457
429 Gilley William H & Barbara [3] ♠ ...675-3523
430 Baxter Thomas H & Lola [9]+ ♠ ...675-3251
435 Litchfield Barney G & Mary [9]+ ♠ ...675-2621
+MC KEOUGH AV INTERSECTS
511 Not Verified
517 Yarber Jimmie [5] ♠ ...675-3940
521 Strange George S & Lelia [9]+ ♠ ...675-3805
522 Gates Gary D & Sheila [9]+ ♠ ...675-7645
524 Bass Willis & Pam [2] ♠ ...679-0645
525 Coffey Howard R & Dianne [9]+ ♠ ...675-3781
526 Dillion Freda G [2] ♠ ...675-3720
Armistead Charles C ...675-3720
527 Noble Harry R & Celia [9]+ ♠ ...675-3845
Noble Jeffrey L ...675-3845
Noble Karry ...675-3845
529 Grace Vera E [9]+ ♠ ...675-3564
530 Perry Phillip W & Elaine [9]+ ♠ ...675-0534
Perry B Scott ...675-0534
531Ⓝ Welborn H E ...675-6702
533 Lynch James P & Leta [2] ...679-1373
602 Owens James G & Betty [9]+ ♠ ...675-3400
Owens Betty J ...675-3400
603 Wilkerson Randall R [2] 675-4655
604 Brewer Vann D & Cheryl [8] ...675-3330
607 Hobbs B Roger & Sammie [9]+ ♠ ...675-0199
608 Mc Leod Grant Wm & Elaine [9]+ ♠ ...675-3008
609 Carlson Fred M & Su [2] ♠
610Ⓝ Kirby Herman J ...675-0780
+BARBARA DR INTERSECTS
611 Byrd David E & Darlene [9]+ ♠ ...675-8894
Byrd David A ...675-8894
615 Hardin Foy L & Merle [9]+ ♠ ...675-3304
+BARBARA DR INTERSECTS
618 Duke Blanche M [9]+ ♠ ...675-3963
621 Cochran David [9]+ ♠ ...675-3464
622 Vacant
627 Bush Alan & Tammy [2] ♠ ...675-0597
+1ST AV INTERSECTS
HOUSEHOLDS 35

PINE ST N -FROM 1016 DAUPHIN NORTH 1 WEST OF LE BARON 28

· ZIP CODE 36604
+DAUPHIN ST INTERSECTS
5aⓃ Smith Nicholas ...438-2933
Edwards Tonya ...438-2933
6 Calhoun Victor L [5] ♠ ...432-1342
7 Vacant
8 Mc Iver David [4] ...432-5949
+NEW ST FRANCIS INTERSECTS
+OLD SHELL RD INTERSECTS
102 UNITED HOLINESS CHURCH THE
106 Vacant
107 Pelt Raymond [3] ...438-5774
108 Adkins George [2]
Robert Curtis
+OAK INTERSECTS
111 Miller Beverly J [2] ♠ ...432-1431
115 Liddell Gary & Joann [2] ♠ ...433-1612
116 A & D AUTO SERVICE auto repr shop ...432-7397
119 Vacant
121 Not Verified
30
+SPRING HILL AV INTERSECTS
159 Not Verified
160 Vacant
162 Williams Laura B [6] ...438-2861
163 Mc Kinnis Henry [3]
164 Ely Carrie D [5] ...432-5143
165 Vacant
166 Davis Jeremiah & Pearl Davis [9]+ ♠ ...433-4411
+STATE ST INTERSECTS
202 Williams Elsie P [8] ♠ ...433-5811
203 Cox Joe [9]+ ♠ ...438-2956
204-205 Not Verified (2 Hses)
206 Vacant
207 Washington Pauline J [9]+ ...438-9001
209 Allen Lucretia [4] ...433-9479
211 Rembert Elisie [2]
213 Foster Nettie P [9]+
215 Sincere Frank D [2] ...432-2607
215½ Not Verified
217 Melton Willie III & Barbara [9]+
+CONGRESS ST INTERSECTS
251a Not Verified
254 Vacant
255 James Willie L Jr & Willie [8]
256 Mc Millan Emestine M [9]+ ♠ ...433-1786
Williams Etta ...433-1786
257 Kiel Elmo [9]+ ...438-6735
258 Amos Ursula R [2] ...433-9415
260 Lee Ruth [3] ...432-8585
263 Friend Della C [8] ♠ ...432-1416

N PINE ST *cont'd*
+ADAMS ST INTERSECTS
+BASIL ST INTERSECTS
BUSINESSES 2 HOUSEHOLDS 30

PINE ST S -FROM 1053 DAUPHIN SOUTH ST 37

· ZIP CODE 36604
6 Vacant
8Ⓝ Williams Betty J
Goode La Tasha T
11 Everett Lorenzo L & Annie [9]+ ♠ ...432-5865
12 Giles Hellen M [2] ...438-3650
13 Higby John D & Carolyn [9]+ ♠ ...433-2188
14 Coleman Janice I [2]
Harris Willie S
Coleman Kerry E
Coleman Carl
15-16 Vacant (2 Hses)
17-18 Not Verified (3 Hses)
19Ⓝ Pritchard James E
19½ Vacant
21Ⓝ Pritchard Donald E
+CAROLINE AV INTERSECTS
HOUSEHOLDS 10

PINE BARREN CT -FROM PINE RUN RD EAST 1 SOUTH OF CODY RD 393

· ZIP CODE 36695
+NUMBERS IRREGULAR
7161 Mc Williams Arletta I [2]
7162 Sinkus Lawrence E & Chemegne ♠
7167 Vo Thao T & Jean [2] ♠
7200 Peneguy Robert O & Cynthia [2] ♠ ...639-9694
7201 Jackson Johnnie R & Debra [2] ♠ ...639-7493
Jackson Kimberly ...639-7493
7210 Richburg Jerry T & Erline [3] ♠ ...639-1007
7211 Grindel Susan D [5] ♠ ...639-0146
7220 Broughton William A & Diane [2] ♠ ...639-0063
7179 Not Verified
7183 Fields Phillip A [2]
+PINE RUN RD INTERSECTS
HOUSEHOLDS 9

PINE BOUGH CT -FROM 6116 S TIMBERLY RD NORTH 172

· ZIP CODE 36609
1900 Fleece Sharon R [9]+ ♠ ...666-9604
1901 Goettler Brian J & Kim [2] ♠ ...666-3679
1904 Not Verified
1905 Lyon John T [2] ♠ ...666-0182
Lyons Janna D ...666-0182
1908 Allison Charles L Jr & Sue [9]+ ♠ ...666-2274
1909Ⓝ Gattis Gerlad E
1912 Breedlove Jimmy D [9]+ ♠ ...666-2453
Breedlove Teresa T ...666-2453
+NOT OPEN
HOUSEHOLDS 7

PINE CLIFF CT N -FROM 1100 NAVCO RD WEST 2 NORTH OF MC VAY DR 184

· ZIP CODE 36605
2500 Minh Tran Van & Tran Nguyen Pha [4] ♠ ...476-9690
Tran Son Ngoc ...476-9690
2501 Not Verified
2504 Gibson Keith W & Joy [9]+ ♠ ...476-3259
2505 Not Verified
2508 Burnett Nathaniel B & Gloria [5] ♠
2509 Not Verified
2512 Warren Dawn A [4]
2513 Davis Brigitte T [5] ...473-4776
2516 Gray Dale K & Sharon [7] ♠
2517 Johnson David & Patricia [4] ♠
Johnson Natalie M
2520 Pennington Cecil A & Aleen [9]+ ♠ ...473-7774
2524 Not Verified
2525 Ducksworth R L & Veronica [4] ♠
Ducksworth Veronica
+NOT OPEN
HOUSEHOLDS 13

PINE CLIFF CT S -FROM 1112 NAVCO RD WEST 1 NORTH OF MC VAY DR 184

· ZIP CODE 36605
2504 Not Verified
2505 Tunstall Layal & Cherisa [8] ♠ ...479-7632
2508 Taylor William J [2] ♠ 473-3594
2509 Fitzpatrick Helen D [4] ♠ ...473-7361
Fitzpatrick Mark ...473-7361
2516 Ott Hilde R [2] ♠ ...479-1091
2517 Sellers Jerry W & Rosemary [5] ♠ ...473-1915
2521 Jackson William C & Ellen [4] ♠
+NOT OPEN
HOUSEHOLDS 7

PINE CREEK DR E -FROM 3001 E LINDHOLM DR NORTH 98

· ZIP CODE 36693
2933 Not Verified

E PINE CREEK DR *cont'd*
2935 Wenzinger Robert J & Deborah [2] ♠ ...666-3493
2936 Mossburg [2]
2940 Not Verified
+NOT OPEN
HOUSEHOLDS 4

PINE FOREST CT -FROM GREEN TREE RD SOUTH 1 EAST OF KNOLLWOOD DR 72

· ZIP CODE 36609
1701 Hatcher Garret N [9]+
Hatcher Garret Jr
1704 Glaze Michael L & Donna [2] ♠ ...661-6467
Glaze Donna C ...661-6467
1705 Heffron Sandra F [5] ♠ ...661-3562
1708 Miller Beverly M [7]
1709 Creighton Matthew & Allison [6] ...660-0798
1712 Vacant
1713Ⓝ Shirazi Rijan
1716Ⓝ Harrington Keith J ♠ 602-8029
1717 Simpsiridis Wanda [2]
Simpsiridis Johnny
1720 Robinson Leon & Catherine [7] ♠ ...660-0354
1721 Not Verified
1725Ⓝ Jackson Gloria A
+NOT OPEN
HOUSEHOLDS 11

PINE GROVE AV -FROM MOFFETT RD NORTH 87

· ZIP CODE 36618
+MOFFETT RD INTERSECTS
1329 Jones Eloise V [9]+ ♠ 344-6367
1331 Mabry Sheila F [9]+ ♠
Mabry Jessica
1401 Gold Teresa [2] ♠ ...342-4327
Odom Jammie ...342-4327
1405 Allen Grace R [9]+ ♠
Mc Cormack Sarah A
1409 Allen Gordon C & Betty [9]+ ♠ ...344-7704
1412 Owens Ernest A & Hazel [9]+ ♠ ...344-9542
1413 Mc Cormack David [9]+ ♠
Mc Cormack David
1416 Mc Queen Hays & Irene [4] ...380-9458
1418 Mininger Darwin & Aline [9]+ ...343-0575
+PRINGLE DR INTERSECTS
1501Ⓝ Devery Edward J ...344-7687
Mc Nab Cynthia L ...344-7687
1503 Tanner Larry E & Sherry [6] ♠ ...343-7007
HOUSEHOLDS 11

PINE HAVEN DR -FROM 1313 CREEKWAY DR SOUTHWEST 1 SOUTH OF N DRIFTWOOD DR 109

· ZIP CODE 36605
3952Ⓝ Moody Angela K ...473-5157
3953 Perine Linda D [4] ♠
3958 Dubourg Warren E & Maudie [9]+ ♠ ...471-3979
+NOT OPEN
HOUSEHOLDS 3

PINE ISLE CT -FROM SCOTTSDALE DR NORTH 89A

· ZIP CODE 36602
+SCOTTSDALE DR N INTERSECTS
1600 Tunstall L [2] ...344-8613
1604 Lewis Cynthia [2] ...342-4231
1605 Not Verified
1608 Fountain Jeff E [2] ...342-4687
Fountain Debra D ...342-4687
1609 Not Verified
1612Ⓝ Bush Dominique L ♠ ...343-0527
Bush Hattie N ...343-0527
1613 Not Verified
1616 Sumlin Jerome [6] ♠
1617 Thomas Sam Jr [2] ...344-2380
1620 Smith Lue [2] ...342-2981
1621 Not Verified
+DEAD ENDS
HOUSEHOLDS 11

PINE MEADOW DR (EIGHT MILE)-FROM 5725 FRANK MAPLES RD EAST 523A

· ZIP CODE 36613
+NUMBERS IRREGULAR
8128-4550a Not Verified (2 Hses)
3781Ⓝ Holland Duane ...649-0504
3761 Not Verified
7340 Vigor Michael [4] ...649-7251
8105-3761a Not Verified (2 Hses)
7351Ⓝ Meadows Jan ...649-6378
8050 Not Verified
+DEAD END
HOUSEHOLDS 9

PINE NEEDLE CT -FROM 1459 LONG WOOD RD NORTHEAST 72

· ZIP CODE 36609
+LONG WOOD RD INTERSECTS

PINE NEEDLE CT *cont'd*
1400 Franklin Bob L & Minnie [8]+ ♠ ...343-3563
1404 Christie Darius H Jr & Frances [9]+ ♠ ...341-1698
1405Ⓝ Rawlins Lisa ♠ ...342-9873
1409 Bates Brenda J [9]+ ♠ ...344-3480
1412 Farris Keith [5] ♠ ...343-9841
1413 Bernard G N [7] ♠ ...344-5713
1417Ⓝ Kasal Clennon C ♠ ...344-7058
+NOT OPEN
HOUSEHOLDS 7

PINE NEEDLE DR E -FROM 6105 S TIMBERLY RD SOUTH 172

· ZIP CODE 36609
2001 Campbell Mollie C [2] ♠ ...666-6388
2004Ⓝ Ebel Thomas J ♠ ...666-7440
Ebel Betty A ...666-7440
2005 Balzli Charles M & Nollie [9]+ ♠ ...661-2987
2008 Ramsey William E & Norma [2]
Ramsey Karyn L
Trainer Sandra J
2009 Collum Allen [2]
Collum Jennie
2012 Not Verified
2013 Countryman Murray W & Diane [9]+ ♠ ...666-1855
Countryman Linda D ...666-1855
Countryman Sharon ...666-1855
2016Ⓝ Morey Leonard
Morey Kathy
2017 Connolly David F & Bridgette [9]+ ♠ ...660-1556
Connolly Laura E ...660-1556
Connoly Jennifer F ...660-1556
2021 Shirk Charles M & Judy [9]+ ♠ ...661-7763
2020-2024 Not Verified (2 Hses)
2025 Burton Theresa T [9]+ ♠ ...666-5050
Burton Tonja A ...666-5050
2028 Parker H Steve [9]+ ♠ ...666-5331
2029 Not Verified
+PINE NEEDLE DR W INTERSECTS
2100 Oakes John E [8] ♠ ...666-4365
Oakes Rickie S ...666-4365
2101 Not Verified
2104 Shewmake Joseph E & Audrey [8] ♠ ...666-1849
2105 Vacant
+CEDAR KNOT CT INTERSECTS
2108 Clark L Wayne & Cecile [9]+ ♠ ...666-4845
Clark Lowell A ...666-4845
Clark Marilyn C ...666-4845
+SPRUCEWOOD DR INTERSECTS
2109 Not Verified
2112 De Groot William F & Necia [5] ♠ ...660-5056
2116 Moore Andrew J & Eva [9]+ ♠ ...661-0296
2120 Kersten G Mich & Mary [6] ♠ ...666-0032
2124 Donahue Mark A & Frances [5] ♠
2125 Farmer Terry N & Denise [5] ♠
2128 Hudson Dennis L & Connie [9]+ ♠ ...666-4468
2200 Chassin Stanley S & Lesli [2] ♠ ...661-1268
Chassin Lesli A ...661-1268
2201Ⓝ Esneul W Thos ♠
Esneul Julie E
2204Ⓝ Silva Felix M ♠ ...660-0935
Lowery Ruby A ...660-0935
2205 Hendrich Robert C & Rebecca [2] ♠ ...661-9132
Monson Jeffrey L ...661-9132
2208Ⓝ Hall Travis ♠ ...660-8629
2209 Major Kenneth E & Sharon [2] ♠ ...666-1856
2212 Wright V M [9]+ ♠ ...666-8934
Wright Brenda ...666-8934
+OAK CREEK CT INTERSECTS
2217 Not Verified
+PINE NEEDLE DR S INTERSECTS
HOUSEHOLDS 34

PINE NEEDLE DR S -FROM E PINE NEEDLE DR WEST 1 SOUTH OF OAK CREEK CT 172

· ZIP CODE 36609
6100 Rasch Robert O & Karen [4] ♠ ...661-6652
6101-6109 Not Verified (2 Hses)
6116Ⓝ Kovaleski John E ♠ ...602-8173
Kovaleski Sheri J ...602-8173
6117Ⓝ Person James ...660-8396
6125 Burkhardt Kenneth R & Janet [2] ♠ ...661-9231
6132Ⓝ Thagard Paul M ♠ ...661-3159
Thagard Jaime R ...661-3159
+CREEK RIDGE CT INTERSECTS
6133 Hadad Naja M & Mutaha [2] ♠ ...602-0114
6141 Hyde James R [9]+ ♠ 666-8246
6200 Murphree Derrell V [6] ♠ ...660-6828
Murphree Dianne L ...660-6828
6201 Duke M Steve [2] ♠ ...661-5988
Duke Judy F ...661-5988
6204Ⓝ Gold Edward F ♠ ...666-2178
Gold Shannon M ...666-2178
6205 Carroll John C & Pamela [2] ♠ ...660-8279

S PINE NEEDLE DR *cont'd*
Carroll Stephanie A ...660-8279
Carroll Ryan S ...660-8279
6208 Perez Ernie J & Randa [2] ♠ ...661-1865
6209 Not Verified
6213 Burgess Montford O Jr & Nancy [6] ♠ ...661-7201
Burgess Nancy M ...661-7201
Burgess Edith L ...661-7201
Burgess Montfort O III ...661-7201
+PINE NEEDLE DR W INTERSECTS
HOUSEHOLDS 16

PINE NEEDLE DR W -FROM 2028 PINE NEEDLE DR 172

· ZIP CODE 36609
2100 Godfrey Joseph L [6] ♠ ...666-8431
Godfrey Judy B ...666-8431
2101 Bunkley William R & Georgia [2] ♠ ...661-9010
Bunkley Georgia L ...661-9010
2108 Mc Avoy James E [7] ♠ ...666-4065
2104 Havard Frank D & Lyn [6] ♠ ...660-9292
2112 Howze Ben F [2] ♠
Howze Willa P
2113 Rose J Richd & Sheila [6] ♠ ...666-8891
2116 Gillam Jesse J & Doris [3] ♠ ...666-9298
Gillam Clair A ...666-9298
2117 Talbott Eugene A [5] ...661-2858
Talbottm Eliza A ...661-2858
2120 Sweatman James E [9]+ ♠ ...661-5690
2121 Waltman Ender & Robin [2] ♠
Norton Jimmy
2124 Sides Barry D & Theresa [9]+ ♠ ...661-4956
2125 Price-Williams Victor [3] ...666-2550
2129 Martin Lawrence N & Brenda [9]+ ♠ ...661-1891
Martin Brenda B ...661-1891
+SARASOTA DR INTERSECTS
2200 Kyser Clifford E Jr & Kathryn [9]+ ♠ ...661-2952
Kyser Clifford E ...661-2952
2201 Guinup Rodney K & Inez [9]+ ♠ ...661-0399
2204Ⓝ Moore Joel
2205Ⓝ Reynolds Steve J ♠ 666-0461
2208 Sower William A & Z Lucille [2] ♠ ...661-1322
2212 Weston Joseph C & Maxine [2] ♠ ...660-7013
+PINE NEEDLE DR S INTERSECTS
6204Ⓝ Rehm Christopher J ♠
6205 Not Verified
6208 Hostrander David H [7] ♠ ...666-4817
+E PINE NEEDLE DR INTERSECTS
HOUSEHOLDS 22

PINE RUN RD -FROM CODY RD WEST 1 SOUTH OF OLD GOVT STATE RD 393

· ZIP CODE 36695
+CODY RD INTERSECTS
+NUMBERS IRREGULAR
700 Pritchard Hensley F & Donna [2] ...639-9615
706 Thomas Mark B & Wendy [2]
724 Kalagian Curt & Nancy [2]
731 Vacant
730 Reed Henry M III & Vernona [8] ♠ ...639-1106
741 Not Verified
736 Ladner L Steph [2]
+SINGING RIVER COURT INTERSECTS
750-751 Not Verified (2 Hses)
811 Turner Albert & Joyce [2] ♠ ...633-4319
Turner Dwayne ...633-4319
760 Reed Hiram P Jr & Mamie [6] ♠
815 Weaver Jeff & Susanne [6] ♠ ...639-9371
+RED ARROW RD INTERSECTS
780 Mendel Aaron C & Penny [2] ♠ ...633-4001
800 Murray Todd [2]
825 Falzini Edward & Jean [2] ♠ ...607-9521
829 Mc Common Roy L & Dillie [2] ♠ ...633-0790
820 Monroe Dorothy H [6] ♠ ...639-0291
Monroe Steve R ...639-0291
835 Parhams Gloria [3]
Thomas Sybil
838 Harshaw Luther S & Della [8] ...633-5843
Harshaw Paul ...633-5843
Harshaw Lucy ...633-5843
+PINE BARREN CT INTERSECTS
842 Devery Thomas M & Patricia [8]+ ♠ ...639-0774
846 Robison John L Jr & Betty [9]+ ♠ ...639-1750
860 Koppersmith Greg T & Linda [8] ♠ ...639-8728
+QUAIL HOLLOW RD INTERSECTS
HOUSEHOLDS 21

PINE SPRINGS DR N (SARALAND)-FROM KALI OKA SPRINGS RD NORTH & SOUTH 1 EAST OF RIDGE RD 528

· ZIP CODE 36571
+KALI OKA SPRINGS RD INTERSECTS

BRABSTON LEGAL INVESTIGATIONS, INC.
Investigations Conducted in Alabama, Mississippi and N.W. Florida
(334) 666-5666
Fla 904-433-3598
1-800-239-4939
6 Halls Mill Rd.
ile, AL 36693

POLK
THE COMPUTERIZED VERSION OF YOUR CITY DIRECTORY.
For more information about InfoTYME, call 1-800-732-0072
INFOTYME

TP	Adjoining	Source
-	✓	R. L. Polk Co.

PINE ST 1996

3069 Dauphin St.
Midtown Mart
1-800-432-2712
Mobile, Alabama
(334) 342-5078

Randall W. Peake - Owner
(334)344-5491
FAX (334)344-8317
4027-C Airport Blvd.
Mobile, AL 36609

☐ BANNERS
☐ SIGN FRAMES
☐ BOAT LETTERING
☐ COMPANY LOGOS
☐ DECALS & LABELS

☐ REAL ESTATE SIGNS
☐ ARCHITECTURAL SIGNS
☐ VEHICLE GRAPHICS & LETTERING
☐ WINDOW GRAPHICS & LETTERING
☐ READY-TO-APPLY VINYL LETTERING

☐ SAFETY SIGNS
☐ TRAFFIC SIGNS
☐ BUILDING SIGNS
☐ MAGNETIC SIGNS
☐ TRADE SHOW SIGNS

SIGNS NOW
THE ORIGINAL ONE DAY HI-TECH SIGN CO.

PICARDY ST cont'd

68Ⓜ Chatang Mary A ■ 479-4162
69Ⓜ Smith Derrick
70 Coleman Janet C [5] ■ .478-1016
Baldwin Gwen 478-1016
71 Chapman Edison M [5] ■
.....471-6361
72 Kerr Winifred R [9]+ ■ ..478-7448
73 Rice Rosetta [6] ■ 478-8666
74 Lord Beverly L [9]+ ■
75 Shackelford Diana J [5] ■
.....478-6853
76 Green Eric L & Ollie [3] ■
.....473-2084
Green Ollie M 473-2084
77 Shaw Charlene G [2]
78 Not Verified
80Ⓜ Shearis Cleveland 473-6217
81 Jackson Jack & Gwendolyn [5] ■
.....478-3808
Powell Victor 478-3808
+VALERIA ST N INTERSECTS
HOUSEHOLDS 21

PICKELL DR -FROM BRILL RD NORTH 3 WEST OF DAUPHIN ISLAND PKWY 106

· ZIP CODE 36605
+JACOB DR INTERSECTS
2966Ⓜ Kelcher Jerry 470-1782
3000 Sims Melvin L & Mary [9]+ ■
.....478-4734
Sims Robert B 478-4734
3001 Eagleston Ellen E [6] ■
3004Ⓜ Jordan Scott E 479-5598
3005 Vacant
3009 Hilburn Virginia R [9]+ ■
.....478-1407
3013 Moffett Thomas R & Reba [7]
■ 473-9113
3016 Burgess Edward J & Donna [3]
■ 476-6350
Burgess Donna M 476-6350
3017Ⓜ Maye John E 478-5743
3020Ⓜ Williams L O 476-0173
3021 Prescott Gordon H [9]+ ■
.....478-1906
3022 Whitfield Don R & Johnnie [2]
.....473-2184
3024 Mobley Robert P & Bonnie [9]+
■ 478-1877
3050 Not Verified
3051 Martin Opal B [9]+ ■ .473-5892
3052 Vacant
3054 Blanchard Wayne E [9]+ ■
.....478-8723
Blanchard Patty 478-8723
3055Ⓜ Smith T L ■ 473-7981
3058 Emmons James H & Marcia [5]
■ 473-8539
3059Ⓜ Gennaro Charles J ...479-0921
3062 Bush Joseph A & Gayle [9]+
■ 478-8294
Bush Amy 478-8294
3063 Seale Billy D & Eunice [9]+ ■
.....478-1513
+GULF DALE DR INTERSECTS
HOUSEHOLDS 20

PICKETT DR -FROM 2200 WOLFE RIDGE RD EAST 87

· ZIP CODE 36618
+HOLLEMAN DR INTERSECTS
3850 Not Verified
3854Ⓜ Prince Andrews Chad
.....344-7484
3855Ⓜ Miller Linda A
+PICKETT CIR INTERSECTS
3859 Wheeler Paul [7] ■
+BAKER RD INTERSECTS
3900Ⓜ Traylor Reginald 342-5702
3907 Jefferson Mattie R [4] ■
.....380-9172
3908 Not Verified
+HAMILTON RD INTERSECTS
3950 Peters Amiel H & Elizabeth [4]
■ 344-7946
3951 Chambers John W [9]+ ■
.....344-6570
+WOLF RIDGE RD INTERSECTS
HOUSEHOLDS 9

PIERCE ST -FROM 601 REYNOLDS NORTHWEST, 1 EAST OF STONE ST 260

· ZIP CODE 36617
2601a-2601b Not Verified (2 Hses)
2603a Broughton Anthony J &
Cynthia [2] 457-3851
2603b Vacant
2607 Sanderson Dorothy A [9]+ ■
.....452-2034
Sanderson Edward 452-2034
2708 Bettis Charlotte B [5] ■
.....456-7896
+GRAHAM AV INTERSECTS
HOUSEHOLDS 5

PIERCE ST (SARALAND)-FROM 112 MC KEOUGH AV SOUTH 538

· ZIP CODE 36571
416 Riggs Amor O & Dora [9]+ ■
.....675-4671
417 Foster Horace L & Ruby [9]+ ■
.....675-4009
419 Odom Cecil C & Juanita [9]+ ■
.....675-7180
420 Williams Etta A [9]+ ■ .675-4570
424 Carney Dana R & Vicki [5]
.....675-6978
424½ Ball Richard W & Mable [9]+
■ 679-0138

PIERCE ST (S) cont'd

425 Box Allie W & Mable [9]+ ■
.....675-4079
426Ⓜ Pearman Marvin N 675-5509
429 Hambrick Gary W & Barbara
[9]+ ■ 675-3395
430 Not Verified
500Ⓜ Covington Rick
Covington Gail
501 Metts Brady B & Rebecca [2] ■
503 Covington Thomas R & Mildred
[9]+ ■ 675-4249
Sulesky Sherry 675-4249
506Ⓜ Mc Leod William E 675-4065
509 Pugh Haouida H [9]+ ■
.....675-4348
510 Vacant
515 Bennett Virgie T [9]+ ■675-4753
516 Morgan Jesse B & Mazie [9]+
■ 675-4516
+2ND AV INTERSECTD
HOUSEHOLDS 17

PIERCE BLVD (THEODORE)-FROM WASHINGTON BLVD NORTH 5 EAST OF WILLARD LA 208A

· ZIP CODE 36582
+NUMBERS IRREGULAR
+WASHINGTON BLVD INTERSECTS
6985 Taylor Rosie M [4] ■ .653-5320
Melton Tonjanika L 653-5320
Henderson Kimberly L653-5320
6975 White Lizzie M [5] ■ ..653-7195
6970 Not Verified
6960Ⓜ Hudson P M 653-7717
6939 Not Verified
6995 Henderson Inez [2]
6965Ⓜ Asberry Delois 653-5682
6945-6950 Not Verified (2 Hses)
+NOT OPEN
HOUSEHOLDS 9

PIERPONT DR -FROM CULLEN DR WEST 1 NORTH OF GRAF BLVD 168

· ZIP CODE 36605
+CULLEN DR INTERSECTS
3008Ⓜ Danne Hollis W ■ ...471-3877
3010Ⓜ Hines L L
3015Ⓜ Dodici Joseph P Jr ■
.....478-8112
Graf George K 478-8112
3014 Wright Frank J Jr & Hazel [9]+
■ 479-2924
3018 Dunn Ida Mae [9]+ ■ 476-6552
3019 Raley William A Jr & Virginia
[9]+ ■ 479-7542
3022 Evans Bennie & Myrites [4]
.....476-3798
3023 Eldridge Jessie [2] 450-5047
3026 Crump George P & Pauline [5]
■ 471-4613
+NOT OPEN
HOUSEHOLDS 9

PIERPONT DR W -FROM 3091 DAUPHIN ST SOUTH

· ZIP CODE 36608
18 MONTESSORI ACADEMY OF
MOBILE INC 478-7219
+PIERPONT DR INTERSECTS
BUSINESSES 1

PIERSON DR (EIGHT MILE)-FROM COLLEGE PARKWAY EAST 528

· ZIP CODE 36613
+KALI-OKA RD INTERSECTS

PIKE AV (PRICHARD)-FROM 415 BARBOUR DR NORTH 522

· ZIP CODE 36610
1001Ⓜ Hall Pamela 452-0043
1002-1008 Not Verified (5 Hses)
HOUSEHOLDS 6

PILLANS ST -FROM 1100 S CONCEPTION WEST 1 SOUTH OF S CAROLINA 13

· ZIP CODE 36603
+S FRANKLIN INTERSECTS
453 Not Verified
+S LAWRENCE ST INTERSECTS
+S CEDAR ST INTERSECTS
+S WARREN INTERSECTS
+WILKERSON ST INTERSECTS
+S DEARBORN ST INTERSECTS
650 Williams Lessie [9]+ ■ .432-6265
651 Vacant
652 Franks Gladys K [9]+ ■
.....432-8526
Franks Diann 432-8526
Franks Inna 432-8526
654 George Lawrence Jr & Priscilla
[4] 433-7448
656 Vacant
658 Darrington Richard R [9]+ ■
.....433-6831
660 Bendolf Simon [3]
Drindard Wanda
+WILKINSON INTERSECTS
700 Johnson Hattie G [9]+ ..438-9547
Johnson Claudia M 438-9547
701a Not Verified
701b Bosley Deana [2]
702a Mc Cants Daisy L [4]
702b Mc Cennell Bessie L [4]
703a Not Verified

PILLANS ST cont'd

703b Mc Glasker Monica [2]433-7547
704 Rankins Vernell M [6]+ ■
.....438-9665
Rankins Vanessa 438-9665
705a Rudolph Felicia [2] 432-1198
705b Patton Angela [2] 433-8248
706 Not Verified
707b Alexander Nicole [2]
708-709b Not Verified (3 Hses)
+S SCOTT ST INTERSECTS
710 Kilpatrick Eliza R [9]+ ■
.....433-2496
+S SCOTT ST INTERSECTS
750 Jackson Maggie L [9]+ ■
.....438-4479
Jackson Della M 438-4479
751a-751b Vacant (2 Hses)
752 Jones Lucille [4] 432-1474
Wood Paul 432-1474
753a-753b Vacant (2 Hses)
754 Not Verified
756 Harris Mack [9]+ ■ 432-2253
Moton John H 432-2253
758 Eager Rosie L [9]+ ■ ..438-5944
759-760 Vacant (2 Hses)
+S WASHINGTON AV INTERSECTS
HOUSEHOLDS 27

PILLICHODY DR -FROM 550 LOVETT RD SOUTH 1 SOUTH OF LISLOY DR 90

· ZIP CODE 36608
+MIDDLE RING RD INTERSECTS
5701Ⓜ Jones Altonya 343-7508
5702Ⓜ Pacatte Cheri 343-6363
5703 Ward Lena B [4] 343-8407
5704Ⓜ Hook Steven D 342-8921
5705Ⓜ Watts Christopher R.343-8430
Cohen Jenna 343-8430
5706Ⓜ Carter Patricia
5707 Not Verified
5708Ⓜ Vacik James P II 343-4177
5709Ⓜ Crutit Timothy 342-3115
5710 Rhodes Milton [3] 342-0863
5711Ⓜ Lofton Katie 342-4240
5712 Harris Steve & Amanda [2]
5713 Not Verified
5714 Hafeez Tahir & Naureen [2]
.....343-3693
5715 Starling Davina [2]
5716 Tay Swee Chuan [2]...344-9790
Ting Chai E 344-9790
5717 Smith Clayton P & Linda [5]
.....343-9426
5718 Vacant
5719 O'Farrell Wayne T & Donna [4]
.....344-9526
5720 Prine Russell P & Kelley [7]
.....342-5436
5721 Mixon Velma B [9]+ ■
.....342-2281
Bokien Connie B 342-2281
Harris Jerome D 342-2281
5722Ⓜ Worley Chris 344-6563
5723Ⓜ Buckley Belinda L 342-5876
5724 Smith William S Jr [7] 343-0480
5725Ⓜ Duncan Edwin 343-4188
+DUTCH RD INTERSECTS
5726 Not Verified
5727Ⓜ Napier Steven 344-3589
5728Ⓜ Honeycutt Randy 343-3842
+LOVETT RD INTERSECTS
HOUSEHOLDS 27

PIN OAK DR -FROM YESTER OAKS DR SOUTH 196

· ZIP CODE 36608
+NUMBERS IRREGULAR
3652 Apartments
+RESTRICTED ACCESS
3701 Apartments
+RESTRICTED ACCESS
3700 Apartments
+RESTRICTED ACCESS

PINE AV (SARALAND)-FROM BOX 80A KALIOKA RD WEST 528

· ZIP CODE 36571
+KALIOKA RD INTERSECTS
+BX NUMBERS IRREGULAR
4415 Carter Donald W & Judy [5] ■
.....675-6707
Carter Woodrow A 675-6707
4420 Eslava Helen B [5] ■.675-8379
4525Ⓜ Doggett Debbie S
4531 Money Larry [2]
4539-4570 Not Verified (6 Hses)
4436 Davis George P & Beverly [5]
■ 675-7558
4612-4440 Not Verified (2 Hses)
4700 Freeman Ramona F [2]
4752-4589 Not Verified (3 Hses)
4695 Lowe James R Jr & Debby [4]
■ 675-5159
4750-4567 Not Verified (3 Hses)
+NOT OPEN
HOUSEHOLDS 21

PINE AV E (SATSUMA)-FROM OLD US HWY 43 EAST 1 SOUTH OF E PLATEAU AV 549

· ZIP CODE 36572
+OLD US HWY 43 INTERSECTS
+3RD ST INTERSECTS
114 Jones Morris L Jr & Catherine
[9]+ ■ 675-3018
Jones David J 675-3018
+2D INTERSECTS
154 Lowe Myrtle [9]+ ■ 675-2369

E PINE AV (SAT) cont'd

157 Robbins Ada J [9]+ ■..675-1403
158 Dubose Terry L & Karen [5] ■
.....679-0561
161 Rosser Eva M [9]+ ■ ..675-1582
166 Hicks Joel & Patty [9]+ ■
.....675-3785
165 Kelly Jessie L [9]+ ■ ...675-0773
169 Vacant
171 Downey Darrel K & Bonnie [9]+
■ 675-8336
+1ST INTERSECTS
200 Cunningham William E &
Shirley [9]+ ■ 675-1268
201 Blaylock Mike & Brenda [2] ■
.....479-8753
Blaylock James M Sr.479-8753
204 Walker Catherine [9]+ ■
.....675-0135
205 Not Verified
210Ⓜ Purcell Jesse 675-2449
212 Sutton Richard J & Rhonda [9]+
■ 679-1174
214 Vacant
215 Lomax Tommie [9]+ ■ .675-1788
217 Thompson Connie [2] ■
218 Vacant
222 Woods Juanita E [9]+ ■
.....675-0913
+PARK AV INTERSECTS
HOUSEHOLDS 17

PINE AV W (SATSUMA)-FROM 5TH ST 547

· ZIP CODE 36572
+NUMBERS IRREGULAR
+5TH ST INTERSECTS
51 Chambers James C & Pauline
[9]+ ■ 675-2253
57 Jones Morris L III & Stephanie
[5] ■ 675-5039
54aⓂ Longoria Michael 679-8699
54b Taylor Bobbi L [2] 675-5637
63 Schmidt Dennis & Ima [2]
.....679-9506
65 Zeller Paul W & Lynda [2]
+6TH ST INTERSECTS
105 Miller W C [9]+ ■ 679-0497
120Ⓜ Mathis Royce W 675-2051
115Ⓜ Phillis Bobby G 675-0690
119Ⓜ Blankenship D 675-8855
+ORCHARD INTERSECTS
+ARROW DR INTERSECTS
247 Mc Clinton Wilmer L & Annlece
[9]+ ■
250 Fagan Floyd R & Walterine [9]+
■ 675-4781
Fagan James W & Gladys
.....675-4781
259 Kirkley Mary C [2] ■ 675-1122
+WARRIOR DR INTERSECTS
264 Grantham Jerome F & Ceola
[9]+ ■ 675-2087
272 Pope John C & Esther [9]+ ■
280 Grantham Ronnie J & Margie
[9]+ ■ 675-1893
+APACHE DR INTERSECTS
300 Platt Kerry D & Angela [9] ■
.....679-0994
308Ⓜ Agee Bruce 679-0344
312 Vacant
+NOT OPEN
HOUSEHOLDS 18

PINE CT -FROM RIDGELAWN DR EAST 1 NORTH OF MUMS CT 97

· ZIP CODE 36608
400 Whitfield Sarah N [9]+ ■
.....344-8158
404 Ferguson Andrew J & Mary [2]
■ 343-0436
405 Louden Jim [5] ■ 343-8983
408 Saunders Andrew A Jr [9]+ ■
.....342-7810
409 Mc innis Norman M III &
Dorsey [9]+ ■ 343-3485
Mc Innis Norman M IV
.....343-3485
412Ⓜ Calhub Elias G
413 Radney Marilyn E [9]+ ■
.....344-3225
Radney M Elise 344-3225
416Ⓜ Connert Lola A ■ 344-3646
Connert Faye N 344-3646
417 Matranga Dominick J & Mary
[9]+ ■ 342-7093
Matranga Mary J 342-7093
420 Langus John C Jr & Rita [9]+
■ 344-0377
Langus Rita C 344-0377
421 Ladd Sam G & Mary [5] ■
.....344-8692
424 Not Verified
+WINSLOW DR INTERSECTS
450 Barnett Marion M & Lexie [9]+
■ 344-1700
Barnett David M 344-1700
454 Not Verified
456 Mc Connell Cynthia M [3] ■
.....344-1155
Mc Connell 344-1155
462 Browning Frank W Jr & Dorothy
[9]+ ■ 342-6898
Browning Scott L 342-6898
Browning Michael W ..342-6898
463 Ingram Paul S & Linda [9]+
.....342-0724
466Ⓜ Hammerly Colin E ■..344-8312
Smith Anita M 344-8312
467 Anderson Douglas L & Leslie [4]
■ 342-0904
470Ⓜ Vollmer Tom A ■ 343-5099
471 Wells Carol S [9]+ ■ ..344-3279
474 Pearsall David M & Sally [9]+ ■
.....344-2903

PINE CT cont'd

475 Hallett Winthrop M III & Reneau
[9]+ ■ 342-9358
Hallett Leslie R 342-9358
478 Brown Ladd & Barbara [2] ■
.....343-8386
479 Lane John M & Joan [9]+ ■
.....344-2662
482 Cobb A Mitchell Jr & Sally [9]+
■ 342-4367
Cobb Sally G 342-4367
483 Ford Edward R Jr & Jane [9]+
■ 342-6184
Ford Benjamin Y 342-6184
Ford Edward R III 342-6184
486 Potts Charles J & Susan [2] ■
.....343-2173
487 Raue Frank Jr & Freida [2] ■
.....342-3064
Raue Mary L 342-3064
Raue Frank III 342-3064
490 Lindsey David E & Jeanie [9]+
■ 342-5686
Lindsey Margaret H 342-5686
+N CARMEL INTERSECTS
4809 Odom Kenneth R [9]+ ■
.....344-2369
4813 Not Verified
4817 Steber Darryl A [5] ■.344-0667
Steber Betty D 344-0667
+PINE CT INTERSECTS
HOUSEHOLDS 33

PINE CT -FROM PINE AV 528

· ZIP CODE 36571
7251 Not Verified
+NOT OPEN
HOUSEHOLDS 1

PINE RD -FROM 2004 RIVERSIDE DR SOUTH 2 WEST OF CLUBHOUSE RD 106

· ZIP CODE 36605
+RIVERSIDE DR INTERSECTS
3255 Patrick Clyde D [9]+ ■
.....473-3393
3259 Baggett Donald [9]+ ■
3260 Jackson Beverly A [9]+
.....479-0117
+GILL RD INTERSECTS
HOUSEHOLDS 3

PINE ST (CHICKASAW)-FROM 16 GULF EAST 1 BLK, 3 NORTH OF SHIPYARD 529B

· ZIP CODE 36611
+SHIPYARD ST INTERSECTS
1 Mc Mullen Barbara L [9]+ ■
.....457-1087
2 Vacant
4Ⓜ Payton Robert 456-4606
5 Not Verified
6 Davison William G [5] ■ ..457-0495
Davison Orville L 457-0495
7 Not Verified
8 Holsonbeck James A & Delores
[9]+ ■ 457-8745
9 Morris Carlos A [9]+ ■ 456-8634
10Ⓜ Kelly Frances J 457-5107
+GULF ST INTERSECTS
HOUSEHOLDS 8

PINE ST (PRICHARD)-FROM 535 VIGOR AV WEST 1 SOUTH OF W TURNER RD 512

· ZIP CODE 36610
+VIGOR AV INTERSECTS
+DISMUKES AV INTERSECTS
204 Cummins Walter E Jr &
Ethelean [9]+ ■ 456-9929
Cummins Ethelean 456-9929
317 Lockett Bobby & Theresa [4] ■
+LANE AV INTERSECTS
401 Crockett Lannie [9]+ ■..452-2454
Morrissette Phyllis E...452-2454
403Ⓜ Calhoun Inisclee 456-9988
405Ⓜ Hill Leroy
411-419 Not Verified (3 Hses)
+GEHRIG AV INTERSECTS
501-507 Not Verified (3 Hses)
511 Jones Bert F & Janet [5] ■
.....456-1823
517 Not Verified
+OAK AV INTERSECTS
601 Pugh Rudolph & Mary [3] ■
.....452-5501
Pugh Mary L 452-5501
603 Vacant
607 Kennedy Almeda S [9]+ ■
.....457-5484
611 Brown Sharon W [9]+ ■
.....456-2440
617 Autry Howard L & Denell [9]+ ■
.....456-0421
+N PRICE AV INTERSECTS
HOUSEHOLDS 17

PINE ST (SARALAND)-FROM 403 MC KEOUGH AV NORTH 538

· ZIP CODE 36571
411 Lantrip Patrick D & Julie [2] ■
.....679-8412
415 Scarbrough Grady L & Dorothy
[9]+ ■ 675-3877
Scarbrough Barry W...675-3877
418 Lancaster Fred W & Irene [9]+
■ 675-3708
419 Nelson William T & Laura [9]+
■ 675-3909

TP	Adjoining	Source
-	✓	R. L. Polk Co.

PINE ST 1996

Alliance Funding
The Flexible Lending Source
Office (334) 661-9080 • Pager (334) 690-5282 • FAX (334) 661-0201
574 Azalea Road, Ste. 110 Mobile, AL 36609

PINE ST (S) cont'd

420 Muir Joseph & Elaine [3] ♠ 679-0504
421 Wilson Jim P & Sherry [2] ♠ 679-1685
424 Williams Richard S & Linda [2] 679-8664
Williams Athena H 679-8664
426 Cotton J J [2] ♠ 679-0457
429 Gilley William H & Barbara [3] ♠ 675-3523
430 Baxter Thomas H & Lola [9]+ ♠ 675-3251
435 Litchfield Barney G & Mary [9]+ ♠ 675-2621
+MC KEOUGH AV INTERSECTS
511 Not Verified
517 Yarber Jimmie [5] ♠ 675-3940
521 Strange George S & Lelia [9]+ ♠ 675-3805
522 Gates Gary D & Sheila [9]+ ♠ 675-7645
524 Bass Willis & Pam [2] ♠ 679-0645
525 Coffey Howard R & Dianne [3]+ ♠ 675-3781
526 Dillion Freda G [2] ♠ 675-3720
Armistead Charles C 675-3720
527 Noble Harry R & Celia [9]+ ♠ 675-3845
Noble Jeffrey L 675-3845
Noble Kathy 675-3845
529 Grace Vera E [9]+ ♠ 675-3564
530 Perry Phillip W & Elaine [9]+ ♠ 675-0534
Perry B Scott 675-0534
531Ⓝ Welborn H E 675-6702
533 Lynch James P & Leta [2] 679-1373
602 Owens James G & Betty [5]+ ♠ 675-3400
Owens Betty J 675-3400
603 Wilkerson Randall R [2] 675-4655
604 Brewer Vann D & Cheryl [3] 675-3330
607 Hobbs B Roger & Sammie [9]+ ♠ 675-0199
608 Mc Leod Grant Wm & Elaine [9]+ ♠ 675-3008
609 Carlson Fred M & Su [2] ♠ 675-3464
610Ⓝ Kirby Herman J 675-0780
+BARBARA DR INTERSECTS
611 Byrd David E & Darlene [9]+ ♠ 675-8894
Byrd David A 675-8894
615 Hardin Foy L & Merle [9]+ ♠ 675-3304
+BARBARA DR INTERSECTS
618 Duke Blanche M [9]+ ♠ 675-3963
621 Cochran David [9]+ ♠ 675-3464
622 Vacant
627 Bush Alan & Tammy [2] ♠ 675-0597
+1ST AV INTERSECTS
HOUSEHOLDS 35

PINE ST N -FROM 1016 DAUPHIN NORTH 1 WEST OF LE BARON 28

· ZIP CODE 36604
+DAUPHIN ST INTERSECTS
5aⒶ Smith Nicholas 438-2933
Edwards Tonya 438-2933
6 Calhoun Victor L [5] ♠ 432-1342
7 Vacant
8 Mc Iver David [4] 432-5949
+NEW ST FRANCIS INTERSECTS
+OLD SHELL RD INTERSECTS
102 UNITED HOLINESS CHURCH THE
106 Vacant
107 Pelt Raymond [3] 438-5774
108 Adkins George [2] Robert Curtis
+OAK INTERSECTS
111 Miller Beverly J [2] ♠ 432-1431
115 Liddell Gary & Joann [2] ♠ 433-1612
116 A & D AUTO SERVICE auto repr shop 432-7397
119 Vacant
121 Not Verified 30
+SPRING HILL AV INTERSECTS
159 Not Verified
160 Vacant
162 Williams Laura B [6] 438-2861
163 Mc Kinnis Henry [3] 438-2956
164 Ely Carrie D [3] 432-5143
165 Vacant
166 Davis Jeremiah & Pearl Davis [9]+ ♠ 433-4411
+STATE ST INTERSECTS
202 Williams Elsie P [2] ♠ 433-5811
203 Cox Joe [9]+ ♠ 438-2956
204-205 Not Verified (2 Hses)
206 Vacant
207 Washington Pauline J [9]+ 438-9001
209 Allen Lucretia [4] 433-9479
211 Rembert Elsie [2]
213 Foster Nettie P [9]+
215 Sincere Frank D [2] 432-2607
215½ Not Verified
217 Melton Willie III & Barbara [9]+
+CONGRESS ST INTERSECTS
251a Not Verified
254 Vacant
255 James Willie L Jr & Willie [8]
256 Mc Millan Ernestine M [9]+ ♠ 433-1786
Williams Etta 433-1786
257 Kiel Elmo [8]+ 438-6735
258 Amos Ursula R [2] 433-9415
260 Lee Ruth [3] 432-8585
263 Friend Della C [6] ♠ 432-1416

N PINE ST cont'd

+ADAMS ST INTERSECTS
+BASIL ST INTERSECTS
BUSINESSES 2 HOUSEHOLDS 30

PINE ST S -FROM 1053 DAUPHIN SOUTH ST 37

· ZIP CODE 36604
6 Vacant
8Ⓝ Williams Betty J
Goode La Tasha T
11 Everett Lorenzo L & Annie [9]+ ♠ 432-5865
12 Gilles Hellen M [2] 438-3650
13 Higby John D & Carolyn [9]+ ♠ 433-2188
14 Coleman Janice I [2]
Harris Willie S
Coleman Kerry E
Coleman Carl
15-16 Vacant (2 Hses)
17-18 Not Verified (3 Hses)
19Ⓝ Pritchard James E
19½ Vacant
21Ⓝ Pritchard Donald E
+CAROLINE AV INTERSECTS
HOUSEHOLDS 10

PINE BARREN CT -FROM PINE RUN RD EAST 1 SOUTH OF CODY RD 393

· ZIP CODE 36695
+NUMBERS IRREGULAR
7161 Mc Williams Arletta I [2]
7162 Sinkus Lawrence E & Chemegne ♠
7167 Vo Thao T & Jean [2] ♠
7200 Peneguy Robert O & Cynthia [2] ♠ 639-9694
7201 Jackson Johnnie R & Debra [2] ♠ 639-7493
Jackson Kimberly 639-7493
7210 Richburg Jerry T & Erline [3] ♠ 639-1007
7211 Grindel Susan D [5] ♠ 639-0146
7220 Broughton William A & Diane [2] ♠ 639-0063
7179 Not Verified
7183 Fields Phillip A [2]
+PINE RUN RD INTERSECTS
HOUSEHOLDS 9

PINE BOUGH CT -FROM 6116 S TIMBERLY RD NORTH 172

· ZIP CODE 36609
1900 Fleece Sharon R [9]+ ♠ 666-9604
1901 Goettler Brian J & Kim [2] ♠ 666-3679
1904 Not Verified
1905 Lyon John T [2] ♠ 666-0182
Lyons Janna D 666-0182
1908 Allison Charles L Jr & Sue [9]+ ♠ 666-2274
1909Ⓝ Gattis Gerlad E
1912 Breedlove Jimmy D [9]+ ♠ 666-2453
Breedlove Teresa T 666-2453
+NOT OPEN
HOUSEHOLDS 7

PINE CLIFF CT N -FROM 1100 NAVCO RD WEST 2 NORTH OF MC VAY DR 184

· ZIP CODE 36605
2500 Minh Tran Van & Tran Nguyen Pha [2] ♠ 476-9690
Tran Son Ngoc 476-9690
2501 Not Verified
2504 Gibson Keith W & Joy [9]+ ♠ 476-3259
2505 Not Verified
2508 Burnett Nathaniel B & Gloria [5] ♠
2509 Not Verified
2512 Warren Dawn A [4]
2513 Davis Brigitte T [5] 473-4776
2516 Gray Dale K & Sharon [2] ♠
2517 Johnson David & Patricia [4] ♠
Johnson Natalie M
2520 Pennington Cecil A & Aleen [9]+ ♠ 473-7774
2524 Not Verified
2525 Ducksworth R L & Veronica [4] ♠
Ducksworth Veronica
+NOT OPEN
HOUSEHOLDS 13

PINE CLIFF CT S -FROM 1112 NAVCO RD WEST 1 NORTH OF MC VAY DR 184

· ZIP CODE 36605
2504 Not Verified
2505 Tunstall Layel & Cherisa [6] ♠ 479-7832
2508 Taylor William J [2] ♠ 473-3594
2509 Fitzpatrick Helen D [4] ♠ 473-7361
Fitzpatrick Mark 473-7361
2516 Ott Hilde R [2] ♠ 479-1091
2517 Sellers Jerry W & Rosemary [5] ♠ 473-1915
2521 Jackson William C & Ellen [4] ♠
+NOT OPEN
HOUSEHOLDS 7

PINE CREEK DR E -FROM 3001 E LINDHOLM DR NORTH 98

· ZIP CODE 36693
2933 Not Verified

E PINE CREEK DR cont'd

2935 Wenzinger Robert J & Deborah [2] ♠ 666-3493
2936 Mossburg [2]
2940 Not Verified
+NOT OPEN
HOUSEHOLDS 4

PINE FOREST CT -FROM GREEN TREE RD SOUTH 1 EAST OF KNOLLWOOD DR 72

· ZIP CODE 36609
1701 Hatcher Garret N [9]+
Hatcher Garret Jr
1704 Glaze Michael L & Donna [2] ♠ 661-6467
Glaze Donna C 661-6467
1705 Heffron Sandra F [5] ♠ 661-3562
1708 Miller Beverly M [7]
1709 Creighton Matthew & Allison [5]
1712 Vacant
1713Ⓝ Shirazi Rijan
1716Ⓝ Harrington Keith J ♠ 602-8029
1717 Simpsiridis Wanda [2]
Simpsiridis Johnny
1720 Robinson Leon & Catherine [7] ♠ 660-0354
1721 Not Verified
1725Ⓝ Jackson Gloria A
+NOT OPEN
HOUSEHOLDS 11

PINE GROVE AV -FROM MOFFETT RD NORTH 87

· ZIP CODE 36618
+MOFFETT RD INTERSECTS
1329 Jones Eloise V [9]+ ♠ 344-6387
1331 Mabry Sheila F [9]+ ♠
Mabry Jessica
1401 Gold Teresa [2] ♠ 342-4327
Odom Jammie 342-4327
1405 Allen Grace R [9]+ ♠
Mc Cormack Sarah A
1409 Allen Gordon C & Betty [9]+ ♠ 344-7704
1412 Owens Ernest A & Hazel [9]+ ♠ 344-9542
1413 Mc Cormack David [9]+ ♠
Mc Cormack David
1416 Mc Queen Hays & Irene [4] 380-9458
1418 Mininger Darwin & Aline [9]+ 349-0575
+PRINGLE DR INTERSECTS
1501Ⓝ Devery Edward J 344-7687
Mc Nab Cynthia L 344-7687
1503 Tanner Larry E & Sherry [6] ♠ 343-7007
HOUSEHOLDS 11

PINE HAVEN DR -FROM 1313 CREEKWAY DR SOUTHWEST 1 SOUTH OF N DRIFTWOOD DR 109

· ZIP CODE 36605
3952Ⓝ Moody Angela K 473-5157
3953 Perine Linda D [4] ♠
3958 Dubourg Warren E & Maudie [9]+ ♠ 471-3979
+NOT OPEN
HOUSEHOLDS 3

PINE ISLE CT -FROM SCOTTSDALE DR NORTH 89A

· ZIP CODE 36602
+SCOTTSDALE DR N INTERSECTS
1600 Tunstall L [2] 344-8613
1604 Lewis Cynthia [2] 342-4231
1605 Not Verified
1608 Fountain Jeff E [2] 342-4687
Fountain Debra D 342-4687
1609 Not Verified
1612Ⓝ Bush Dominique L ♠ 343-0527
Bush Hattie N 343-0527
1613 Not Verified
1616 Sumlin Jerome [6] ♠
1617 Thomas Sam Jr [2] 344-2380
1620 Smith Lue [2] 342-2981
1621 Not Verified
+DEAD ENDS
HOUSEHOLDS 11

PINE MEADOW DR (EIGHT MILE)-FROM 5725 FRANK MAPLES RD EAST 523A

· ZIP CODE 36613
+NUMBERS IRREGULAR
8128-4550a Not Verified (2 Hses)
3781Ⓝ Holland Duane 649-0504
3761 Not Verified
7340 Vigor Michael [4] 649-7251
8105-3781a Not Verified (2 Hses)
7351Ⓝ Meadows Jan 649-6378
8050 Not Verified
+DEAD END
HOUSEHOLDS 9

PINE NEEDLE CT -FROM 1459 LONG WOOD RD NORTHEAST 72

· ZIP CODE 36609
+LONG WOOD RD INTERSECTS

PINE NEEDLE CT cont'd

1400 Franklin Bob L & Minnie [9]+ ♠ 343-3563
1404 Christle Darius H Jr & Frances [9]+ ♠ 341-1698
1405Ⓝ Rawlins Lisa ♠ 342-9673
1409 Bates Brenda J [9]+ ♠ 344-3480
1412 Farris Keith [5] ♠ 343-9841
1413 Bernard G N [7] ♠ 344-5713
1417Ⓝ Kasal Clennon C ♠ .344-7058
+NOT OPEN
HOUSEHOLDS 7

PINE NEEDLE DR E -FROM 6105 S TIMBERLY RD SOUTH 172

· ZIP CODE 36609
2001 Campbell Mollie C [2] ♠ 666-6388
2004Ⓝ Ebel Thomas J ♠ 666-7440
Ebel Betty A 666-7440
2005 Balzli Charles M & Nolle [9]+ ♠ 661-2987
2008 Ramsey William E & Norma [2]
Ramsey Karyn L
Trainer Sandra J
2009 Collum Allen [2]
Collum Jennie
2012 Not Verified
2013 Countryman Murray W & Diane [9]+ ♠ 666-1855
Countryman Linda D 666-1855
Countryman Sharon 666-1855
2016Ⓝ Morey Leonard
Morey Kathy
2017 Connolly David F & Bridgette [9]+ ♠ 660-1556
Connolly Laura E 660-1556
Connoly Jennifer F 660-1556
2021 Shirk Charles M & Judy [9]+ ♠ 661-7763
2020-2024 Not Verified (2 Hses)
2025 Burton Theresa T [9]+ ♠ 666-5050
Burton Tonja A 666-5050
2028 Parker H Steve [9]+ ♠ 666-5331
2029 Not Verified
+PINE NEEDLE DR W INTERSECTS
2100 Oakes John E [6] ♠ 666-4365
Oakes Rickie S 666-4365
2101 Not Verified
2104 Shewmake Joseph E & Audrey [6] ♠ 666-1849
2105 Vacant
+CEDAR KNOT CT INTERSECTS
2108 Clark L Wayne & Cecile [9]+ ♠ 666-4945
Clark Lowell A 666-4945
Clark Marilyn C 666-4945
+SPRUCEWOOD DR INTERSECTS
2109 Not Verified
2112 De Groot William F & Necia [5] ♠ 660-5056
2116 Moore Andrew J & Eva [9]+ ♠ 661-0296
2120 Kersten G Mich & Mary [6] ♠ 666-0032
2124 Donahue Mark A & Frances [3] ♠
2125 Farmer Terry N & Denise [5] ♠
2128 Hudson Dennis L & Connie [9]+ ♠ 666-4468
2200 Chassin Stanley S & Lesli [2] ♠ 661-1268
Chassin Lesli A 661-1268
2201Ⓝ Esneul W Thos ♠
Esneul Julie E
2204Ⓝ Silva Felix M ♠ 660-0935
Lowery Ruby A 660-0935
2205 Hendrich Robert C & Rebecca [2] ♠ 661-9132
Monson Jeffrey L 661-9132
2208Ⓝ Hall Travis ♠ 660-8629
2209 Major Kenneth E & Sharon [2] ♠ 666-1855
2212 Wright V M [9]+ ♠ 666-8934
Wright Brenda 666-8934
+OAK CREEK CT INTERSECTS
2217 Not Verified
+PINE NEEDLE DR S INTERSECTS
HOUSEHOLDS 34

PINE NEEDLE DR S -FROM E PINE NEEDLE DR WEST 1 SOUTH OF OAK CREEK CT 172

· ZIP CODE 36609
6100 Rasch Robert O & Karen [4] ♠ 661-6652
6101-6109 Not Verified (2 Hses)
6116Ⓝ Kovaleski John E ♠ .602-8173
Kovaleski Sheri J 602-8173
6117Ⓝ Person James 660-8396
6125 Burkhardt Kenneth R & Janet [2] ♠ 661-9231
6132Ⓝ Thagard Paul M ♠ 661-3159
Thagard Jaime R 661-3159
+CREEK RIDGE CT INTERSECTS
6133 Hadad Naja M & Mutaha [2] ♠ 602-0114
6141 Hyde James R [9]+ ♠ 666-8246
6200 Murphree Derrell V [6] ♠ 660-6828
Murphree Dianne L 660-6828
6201 Duke M Steve [2] ♠ 661-5998
Duke Judy F 661-5998
6204Ⓝ Gold Edward F ♠ 666-2178
Gold Shannon M 666-2178
6205 Carroll John C & Pamela [2] ♠ 660-8279

S PINE NEEDLE DR cont'd

Carroll Stephanie A 660-8279
Carroll Ryan S 660-8279
6208 Perez Ernie J & Randa [2] ♠ 661-1865
6209 Not Verified
6213 Burgess Montford O Jr & Nancy [9] ♠ 661-7201
Burgess Nancy M 661-7201
Burgess Edith L 661-7201
Burgess Montfort O III 661-7201
+PINE NEEDLE DR W INTERSECTS
HOUSEHOLDS 16

PINE NEEDLE DR W -FROM 2028 PINE NEEDLE DR 172

· ZIP CODE 36609
2100 Godfrey Joseph L [6] ♠ 666-8431
Godfrey Judy B 666-8431
2101 Bunkley William R & Georgia [2] ♠ 661-9010
Bunkley Georgia L 661-9010
2108 Mc Avoy James E [7] ♠ 666-4065
2104 Havard Frank D & Lyn [6] ♠ 660-9292
2112 Howze Ben F [2] ♠
Howze Willa P
2113 Rose J Richd & Sheila [6] ♠ 666-8891
2116 Gilliam Jesse J & Doris [3] ♠ 666-9298
Gilliam Clair A 666-9298
2117 Talbott Eugene A [5] ..661-2858
Talbottm Eliza A 661-2858
2120 Sweatman James E [9]+ ♠ 661-5690
2121 Waitman Ender & Robin [2] ♠
Norton Jimmy
2124 Sides Barry D & Theresa [9]+ ♠ 661-4956
2125 Price-Williams Victor [3] 666-2550
2129 Martin Lawrence N & Brenda [9]+ ♠ 661-1891
Martin Brenda B 661-1891
+SARASOTA DR INTERSECTS
2200 Kyser Clifford E Jr & Kathryn [9]+ ♠ 661-2952
Kyser Clifford E 661-2952
2201 Gulnup Rodney K & Inez [9]+ ♠ 661-0399
2204Ⓝ Moore Joel
2205Ⓝ Reynolds Steve J ♠ 666-0461
2208 Sower William A & Z Lucille [2] ♠ 661-1322
2212 Weston Joseph C & Maxine [2] ♠ 660-7013
+PINE NEEDLE DR S INTERSECTS
6204Ⓝ Riehm Christopher J ♠
6205 Not Verified
6208 Hostrander David H [7] ♠ 666-4817
+E PINE NEEDLE DR INTERSECTS
HOUSEHOLDS 22

PINE RUN RD -FROM CODY RD WEST 1 SOUTH OF OLD GOVT STATE RD 393

· ZIP CODE 36695
+CODY RD INTERSECTS
+NUMBERS IRREGULAR
700 Pritchard Hensley F & Donna [2] 639-9615
706 Thomas Mark B & Wendy [2]
724 Kalagian Curt & Nancy [2]
731 Vacant
730 Reed Henry M III & Vernona [6] ♠ 639-1106
741 Not Verified
736 Ladner L Steph [2]
+SINGING RIVER COURT INTERSECTS
750-751 Not Verified (2 Hses)
811 Turner Albert & Joyce [2] ♠ 633-4319
Turner Dwayne 633-4319
760 Reed Hiram P Jr & Mamie [6] ♠
815 Weaver Jeff & Susanne [6] ♠ 639-9371
+RED ARROW RD INTERSECTS
780 Mendel Aaron C & Penny [2] ♠ 633-4001
800 Murray Todd [2]
825 Falzini Edward & Jean [2] ♠ 607-9521
829 Mc Common Roy L & Dillie [2] ♠ 633-0790
820 Monroe Dorothy H [6] ♠ 639-0291
Monroe Steve R 639-0291
835 Parhams Gloria [5]
Thomas Sybil
838 Harshaw Luther S & Della [6] 633-5843
Harshaw Paul 633-5843
Harshaw Lucy 633-5843
+PINE BARREN CT INTERSECTS
842 Devery Thomas M & Patricia [9]+ ♠ 639-0774
846 Robison John L Jr & Betty [9]+ ♠ 639-1750
860 Koppersmith Greg T & Linda [6] ♠ 639-9728
+QUAIL HOLLOW RD INTERSECTS
HOUSEHOLDS 21

PINE SPRINGS DR N (SARALAND)-FROM KALI OKA SPRINGS RD NORTH & SOUTH 1 EAST OF RIDGE RD 528

· ZIP CODE 36571
+KALI OKA SPRINGS RD INTERSECTS

BRABSTON LEGAL INVESTIGATIONS, INC.
Investigations Conducted in Alabama, Mississippi and N.W. Florida
6 Halls Mill Rd. Mobile, AL 36693
(334) 666-5666 Fla 904-433-3598
1-800-239-4939

POLK
THE COMPUTERIZED VERSION OF YOUR CITY DIRECTORY.
For more information about InfoTYME, call 1-800-732-0072
INFOTYME

TP	Adjoining	Source
-	✓	R. L. Polk Co.

PINE ST 1996

3069 Dauphin St.
Midtown Mart
1-800-432-2712
Mobile, Alabama
(334) 342-5078

Randall W. Peake - Owner
(334)344-5491
FAX (334)344-8317
4027-C Airport Blvd.
Mobile, AL 36609

☐ BANNERS
☐☐ SIGN FRAMES
☐☐ BOAT LETTERING
☐☐ COMPANY LOGOS
☐☐ DECALS & LABELS

☐ REAL ESTATE SIGNS
☐☐ ARCHITECTURAL SIGNS
☐☐ VEHICLE GRAPHICS & LETTERING
☐☐ WINDOW GRAPHICS & LETTERING
☐☐ READY-TO-APPLY VINYL LETTERING

☐ SAFETY SIGNS
☐☐ TRAFFIC SIGNS
☐☐ BUILDING SIGNS
☐☐ MAGNETIC SIGNS
☐☐ TRADE SHOW SIGNS

SIGNS NOW
THE ORIGINAL ONE DAY HI-TECH SIGN CO.

PICARDY ST cont'd

68Ⓜ Chatang Mary A ♠ 479-4162
69Ⓜ Smith Derrick
70 Coleman Janet C [5] ♠ .478-1016
Baldwin Gwen 478-1016
71 Chapman Edison M [5] ♠
.....471-6361
72 Kerr Winifred R [9]+ ♠ ..478-7448
73 Rice Rosetta [6] ♠ 478-8666
74 Lord Beverly L [9]+ ♠
75 Shackelford Diana J [5] ♠
.....478-8853
76 Green Eric L & Ollie [3] ♠
.....473-2084
Green Ollie M 473-2084
77 Shaw Charlene G [2]
78 Not Verified
80Ⓜ Shearis Cleveland 473-6217
81 Jackson Jack & Gwendolyn [5] ♠
.....478-3808
Powell Victor 478-3808
+VALERIA ST N INTERSECTS
HOUSEHOLDS 21

PICKELL DR -FROM BRILL RD NORTH 3 WEST OF DAUPHIN ISLAND PKWY 106

· ZIP CODE 36605
+JACOB DR INTERSECTS
2966Ⓜ Kelcher Jerry 470-1782
3000 Sims Melvin L & Mary [9]+ ♠
.....478-4734
Sims Robert B 478-4734
3001 Eagleston Ellen E [6] ♠
3004Ⓜ Jordan Scott E 479-5598
3005 Vacant
3009 Hilburn Virginia R [9]+ ♠
.....478-1407
3013 Moffett Thomas R & Reba [7]
♠ 473-9113
3016 Burgess Edward J & Donna [3]
♠ 476-6350
Burgess Donna M 476-6350
3017Ⓜ Maye John E 478-5743
3020Ⓜ Williams L O 476-0173
3021 Prescott Gordon H [9]+ ♠
.....478-1906
3022 Whitfield Don R & Johnnie [2]
.....473-2184
3024 Mobley Robert P & Bonnie [9]+
♠ 478-1877
3050 Not Verified
3051 Martin Opal B [9]+ ♠ .473-5892
3052 Vacant
3054 Blanchard Wayne E [9]+ ♠
.....478-8723
Blanchard Patty 478-8723
3055Ⓜ Smith T L ♠ 473-7981
3058 Emmons James H & Marcia [5]
♠ 473-8539
3059Ⓜ Gennaro Charles J ...479-0921
3062 Bush Joseph A & Gayle [9]+
♠ 478-8294
Bush Amy 478-8294
3063 Seale Billy D & Eunice [9]+ ♠
.....476-1513
+GULF DALE DR INTERSECTS
HOUSEHOLDS 20

PICKETT DR -FROM 2200 WOLFE RIDGE RD EAST 87

· ZIP CODE 36618
+HOLLEMAN DR INTERSECTS
3850 Not Verified
3854Ⓜ Prince Andrews Chad
.....344-7484
3855Ⓜ Miller Linda A
+PICKETT CIR INTERSECTS
3859 Wheeler Paul [7] ♠
+BAKER RD INTERSECTS
3900Ⓜ Traylor Reginald 342-5702
3907 Jefferson Mattie R [4] ♠
.....380-9172
3908 Not Verified
+HAMILTON RD INTERSECTS
3950 Peters Amiel H & Elizabeth [4]
♠ 344-7946
3951 Chambers John W [9]+ ♠
.....344-6570
+WOLF RIDGE RD INTERSECTS
HOUSEHOLDS 9

PIERCE ST -FROM 601 REYNOLDS NORTHWEST, 1 EAST OF STONE ST 260

· ZIP CODE 36617
2601a-2601b Not Verified (2 Hses)
2603a Broughton Anthony J &
Cynthia [2] 457-3851
2603b Vacant
2607 Sanderson Dorothy A [9]+ ♠
.....452-2034
Sanderson Edward 452-2034
2708 Bettis Charlotte B [5] ♠
.....456-7896
+GRAHAM AV INTERSECTS
HOUSEHOLDS 5

PIERCE ST (SARALAND)-FROM 112 MC KEOUGH AV SOUTH 538

· ZIP CODE 36571
416 Riggs Amor O & Dora [9]+ ♠
.....675-4671
417 Foster Horace L & Ruby [9]+ ♠
.....675-4009
419 Odom Cecil C & Juanita [9]+ ♠
.....675-7180
420 Williams Etta A [9]+ ♠.675-4570
424 Carney Dana R & Vicki [5]
.....675-6978
424½ Ball Richard W & Mable [9]+
♠ 679-0138

PIERCE ST (S) cont'd

425 Box Allie W & Mable [9]+ ♠
.....675-4079
426Ⓜ Pearman Marvin N 675-5509
429 Hambrick Gary W & Barbara
[9]+ ♠ 675-3395
430 Not Verified
500Ⓜ Covington Rick
Covington Gail
501 Metts Brady B & Rebecca [2] ♠
503 Covington Thomas R & Mildred
[9]+ ♠ 675-4249
Sulesky Sherry 675-4249
506Ⓜ Mc Leod William E 675-4065
509 Pugh Haouida H [9]+ ♠
.....675-4348
510 Vacant
515 Bennett Virgie T [9]+ ♠675-4753
516 Morgan Jesse B & Mazie [9]+
♠ 675-4516
+2ND AV INTERSECTD
HOUSEHOLDS 17

PIERCE BLVD (THEODORE)-FROM WASHINGTON BLVD NORTH 5 EAST OF WILLARD LA 208A

· ZIP CODE 36582
+NUMBERS IRREGULAR
+WASHINGTON BLVD INTERSECTS
6985 Taylor Rosie M [4] ♠ .653-5320
Melton Tonjanika L 653-5320
Henderson Kimberly L653-5320
6975 White Lizzie M [5] ♠ ..653-7195
6970 Not Verified
6960Ⓜ Hudson P M 653-7717
6939 Not Verified
6995 Henderson Inez [2]
6965Ⓜ Asberry Delois 653-5682
6945-6950 Not Verified (2 Hses)
+NOT OPEN
HOUSEHOLDS 9

PIERPONT DR -FROM CULLEN DR WEST 1 NORTH OF GRAF BLVD 168

· ZIP CODE 36605
+CULLEN DR INTERSECTS
3008Ⓜ Danne Hollis W ♠ ...471-3877
3010Ⓜ Hines L L
3015Ⓜ Dodici Joseph P Jr ♠
.....478-8112
Graf George K 478-8112
3014 Wright Frank J Jr & Hazel [9]+
♠ 479-2924
3018 Dunn Ida Mae [9]+ ♠ 476-6552
3019 Raley William A Jr & Virginia
[9]+ ♠ 479-7542
3022 Evans Bennie & Myrites [4]
.....476-3798
3023 Eldridge Jessie [2] 450-5047
3026 Crump George P & Pauline [5]
♠ 471-4613
+NOT OPEN
HOUSEHOLDS 9

PIERPONT DR W -FROM 3091 DAUPHIN ST SOUTH

· ZIP CODE 36608
18 MONTESSORI ACADEMY OF
MOBILE INC 478-7219
+PIERPONT DR INTERSECTS
BUSINESSES 1

PIERSON DR (EIGHT MILE)-FROM COLLEGE PARKWAY EAST 528

· ZIP CODE 36613
+KALI-OKA RD INTERSECTS

PIKE AV (PRICHARD)-FROM 415 BARBOUR DR NORTH 522

· ZIP CODE 36610
1001Ⓜ Hall Pamela 452-0043
1002-1008 Not Verified (5 Hses)
HOUSEHOLDS 6

PILLANS ST -FROM 1100 S CONCEPTION WEST 1 SOUTH OF S CAROLINA 13

· ZIP CODE 36603
+S FRANKLIN INTERSECTS
453 Not Verified
+S LAWRENCE ST INTERSECTS
+S CEDAR ST INTERSECTS
+S WARREN INTERSECTS
+WILKERSON ST INTERSECTS
+S DEARBORN ST INTERSECTS
650 Williams Lessie [9]+ ♠ .432-6265
651 Vacant
652 Franks Gladys K [9]+ ♠
.....432-8526
Franks Diann 432-8526
Franks Inna 432-8526
654 George Lawrence Jr & Priscilla
[4] 433-7448
656 Vacant
658 Darrington Richard R [9]+ ♠
.....433-6831
660 Bendolf Simon [3]
Drindard Wanda
+WILKINSON INTERSECTS
700 Johnson Hattie G [9]+ ..438-9547
Johnson Claudia M 438-9547
701a Not Verified
701b Bosley Deana [2]
702a Mc Cants Daisy L [4]
702b Mc Connell Bessie L [4]
703a Not Verified

PILLANS ST cont'd

703b Mc Glasker Monica [2]433-7547
704 Rankins Vernell M [6]+ ♠
.....438-9665
Rankins Vanessa 438-9665
705a Rudolph Felicia [2] 432-1198
705b Patton Angela [2] 433-8248
706 Not Verified
707b Alexander Nicole [2]
708-709b Not Verified (3 Hses)
+S SCOTT ST INTERSECTS
710 Kilpatrick Eliza R [9]+ ♠
.....433-2496
+S SCOTT ST INTERSECTS
750 Jackson Maggie L [9]+ ♠
.....438-4479
Jackson Della M 438-4479
751a-751b Vacant (2 Hses)
752 Jones Lucille [4] 432-1474
Wood Paul 432-1474
753a-753b Vacant (2 Hses)
754 Not Verified
756 Harris Mack [9]+ ♠ 432-2253
Moton John H 432-2253
758 Eager Rosie L [9]+ ♠ ..438-5944
759-760 Vacant (2 Hses)
+S WASHINGTON AV INTERSECTS
HOUSEHOLDS 27

PILLICHODY DR -FROM 550 LOVETT RD SOUTH 1 SOUTH OF LISLOY DR 90

· ZIP CODE 36608
+MIDDLE RING RD INTERSECTS
5701Ⓜ Jones Altonya 343-7508
5702Ⓜ Pacatte Cheri 343-6363
5703 Ward Lena B [4] 343-8407
5704Ⓜ Hook Steven D 342-8921
5705Ⓜ Watts Christopher R.343-8430
Cohen Jenna 343-8430
5706Ⓜ Carter Patricia
5707 Not Verified
5708Ⓜ Vacik James P II 343-4177
5709Ⓜ Crutit Timothy 342-3115
5710 Rhodes Milton [3] 342-0863
5711Ⓜ Lofton Katie 342-4240
5712 Harris Steve & Amanda [2]
5713 Not Verified
5714 Hafeez Tahir & Naureen [2]
.....343-3693
5715 Starling Davina [2]
5716 Tay Swee Chuan [2]...344-9790
Ting Chai E 344-9790
5717 Smith Clayton P & Linda [5]
.....343-9426
5718 Vacant
5719 O'Farrell Wayne T & Donna [4]
.....344-9526
5720 Prine Russell P & Kelley [7]
.....342-5436
5721 Mixon Velma B [9]+ ♠
.....342-2281
Bokien Connie B 342-2281
Harris Jerome D 342-2281
5722Ⓜ Worley Chris 344-6563
5723Ⓜ Buckley Belinda L 342-5876
5724 Smith William S Jr [7] 343-0480
5725Ⓜ Duncan Edwin 343-4188
+DUTCH RD INTERSECTS
5726 Not Verified
5727Ⓜ Napier Steven 344-3589
5728Ⓜ Honeycutt Randy 343-3842
+LOVETT RD INTERSECTS
HOUSEHOLDS 27

PIN OAK DR -FROM YESTER OAKS DR SOUTH 196

· ZIP CODE 36608
+NUMBERS IRREGULAR
3652 Apartments
+RESTRICTED ACCESS
3701 Apartments
+RESTRICTED ACCESS
3700 Apartments
+RESTRICTED ACCESS

PINE AV (SARALAND)-FROM BOX 80A KALIOKA RD WEST 528

· ZIP CODE 36571
+KALIOKA RD INTERSECTS
+BX NUMBERS IRREGULAR
4415 Carter Donald W & Judy [5] ♠
.....675-6707
Carter Woodrow A 675-6707
4420 Eslava Helen B [5] ♠.675-8379
4525Ⓜ Doggett Debbie S
4531 Money Larry [2]
4539-4570 Not Verified (6 Hses)
4436 Davis George P & Beverly [5]
♠ 675-7558
4612-4440 Not Verified (2 Hses)
4700 Freeman Ramona F [2]
4752-4689 Not Verified (3 Hses)
4695 Lowe James R Jr & Debby [4]
♠ 675-5159
4750-4567 Not Verified (3 Hses)
+NOT OPEN
HOUSEHOLDS 21

PINE AV E (SATSUMA)-FROM OLD US HWY 43 EAST 1 SOUTH OF E PLATEAU AV 549

· ZIP CODE 36572
+OLD US HWY 43 INTERSECTS
+3RD ST INTERSECTS
114 Jones Morris L Jr & Catherine
[9]+ ♠ 675-3018
Jones David J 675-3018
+2D INTERSECTS
154 Lowe Myrtle [9]+ ♠ 675-2369

E PINE AV (SAT) cont'd

157 Robbins Ada J [9]+ ♠..675-1403
158 Dubose Terry L & Karen [5] ♠
.....679-0561
161 Rosser Eva M [9]+ ♠..675-1582
166 Hicks Joel & Patty [9]+ ♠
.....675-3785
165 Kelly Jessie L [9]+ ♠...675-0773
169 Vacant
171 Downey Darrel K & Bonnie [9]+
♠ 675-8336
+1ST INTERSECTS
200 Cunningham William E &
Shirley [9]+ ♠ 675-1268
201 Blaylock Mike & Brenda [2] ♠
.....479-8753
Blaylock James M Sr.479-8753
204 Walker Catherine [9]+ ♠
.....675-0135
205 Not Verified
210Ⓜ Purcell Jesse 675-2449
212 Sutton Richard J & Rhonda [9]+
♠ 679-1174
214 Vacant
215 Lomax Tommie [9]+ ♠.675-1788
217 Thompson Connie [2] ♠
218 Vacant
222 Woods Juanita E [9]+ ♠
.....675-0913
+PARK AV INTERSECTS
HOUSEHOLDS 17

PINE AV W (SATSUMA)-FROM 5TH ST 547

· ZIP CODE 36572
+NUMBERS IRREGULAR
+5TH ST INTERSECTS
51 Chambers James C & Pauline
[9]+ ♠ 675-2253
57 Jones Morris L III & Stephanie
[5] ♠ 675-5039
54aⓂ Longoria Michael 679-8699
54b Taylor Bobbi L [2] 675-5637
63 Schmidt Dennis & Ima [2]
.....679-9506
65 Zeller Paul W & Lynda [2]
+6TH ST INTERSECTS
105 Miller W C [9]+ ♠ 679-0497
120Ⓜ Mathis Royce W 675-2051
115Ⓜ Phillis Bobby G 675-0690
119Ⓜ Blankenship D 675-8855
+ORCHARD INTERSECTS
+ARROW DR INTERSECTS
247 Mc Clinton Wilmer L & Annlece
[9]+ ♠
250 Fagan Floyd R & Walterine [9]+
♠ 675-4781
Fagan James W & Gladys
.....675-4781
259 Kirkley Mary C [2] ♠....675-1122
+WARRIOR DR INTERSECTS
264 Grantham Jerome F & Ceola
[9]+ ♠ 675-2087
272 Pope John C & Esther [9]+ ♠
280 Grantham Ronnie J & Margie
[9]+ ♠ 675-1893
+APACHE DR INTERSECTS
300 Platt Kerry D & Angela [9] ♠
.....679-0994
308Ⓜ Agee Bruce 679-0344
312 Vacant
+NOT OPEN
HOUSEHOLDS 18

PINE CT -FROM RIDGELAWN DR EAST 1 NORTH OF MUMS CT 97

· ZIP CODE 36608
400 Whitfield Sarah N [9]+ ♠
.....344-8158
404 Ferguson Andrew J & Mary [2]
♠ 343-0436
405 Louden Jim [5] ♠ 343-8983
408 Saunders Andrew A Jr [9]+ ♠
.....342-7810
409 Mc innis Norman M III &
Dorsey [9]+ ♠ 343-3485
Mc Innis Norman M IV
.....343-3485
412Ⓜ Calhub Elias G
413 Radney Marilyn E [9]+ ♠
.....344-3225
Radney M Elise 344-3225
416Ⓜ Connert Lola A ♠ 344-3646
Connert Faye N 344-3646
417 Matranga Dominick J & Mary
[9]+ ♠ 342-7093
Matranga Mary J 342-7093
420 Langus John C Jr & Rita [9]+
♠ 344-0377
Langus Rita C 344-0377
421 Ladd Sam G & Mary [5] ♠
.....344-8692
424 Not Verified
+WINSLOW DR INTERSECTS
450 Barnett Marion M & Lexie [9]+
♠ 344-1700
Barnett David M 344-1700
454 Not Verified
456 Mc Connell Cynthia M [3] ♠
.....344-1155
Mc Connell 344-1155
462 Browning Frank W Jr & Dorothy
[9]+ ♠ 342-6898
Browning Scott L 342-6898
Browning Michael W ..342-6898
463 Ingram Paul S & Linda [9]+
.....342-0724
466Ⓜ Hammerly Colin E ♠..344-8312
Smith Anita M 344-8312
467 Anderson Douglas L & Leslie [4]
♠ 342-0904
470Ⓜ Vollmer Tom A ♠ 343-5099
471 Wells Carol S [9]+ ♠ ..344-3279
474 Pearsall David M & Sally [9]+ ♠
.....344-2903

PINE CT cont'd

475 Hallett Winthrop M III & Reneau
[9]+ ♠ 342-9358
Hallett Leslie R 342-9358
478 Brown Ladd & Barbara [2] ♠
.....343-8386
479 Lane John M & Joan [9]+ ♠
.....344-2662
482 Cobb A Mitchell Jr & Sally [9]+
♠ 342-4367
Cobb Sally G 342-4367
483 Ford Edward R Jr & Jane [9]+
♠ 342-6184
Ford Benjamin Y 342-6184
Ford Edward R III 342-6184
486 Potts Charles J & Susan [2] ♠
.....343-2173
487 Raue Frank Jr & Freida [2] ♠
.....342-3064
Raue Mary L 342-3064
Raue Frank III 342-3064
490 Lindsey David E & Jeanie [9]+
♠ 342-5686
Lindsey Margaret H 342-5686
+N CARMEL INTERSECTS
4809 Odom Kenneth R [9]+ ♠
.....344-2369
4813 Not Verified
4817 Steber Darryl A [5] ♠.344-0667
Steber Betty D 344-0667
+PINE CT INTERSECTS
HOUSEHOLDS 33

PINE CT -FROM PINE AV 528

· ZIP CODE 36571
7251 Not Verified
+NOT OPEN
HOUSEHOLDS 1

PINE RD -FROM 2004 RIVERSIDE DR SOUTH 2 WEST OF CLUBHOUSE RD 106

· ZIP CODE 36605
+RIVERSIDE DR INTERSECTS
3255 Patrick Clyde D [9]+ ♠
.....473-3393
3259 Baggett Donald [9]+ ♠
3260 Jackson Beverly A [9]+
.....479-0117
+GILL RD INTERSECTS
HOUSEHOLDS 3

PINE ST (CHICKASAW)-FROM 16 GULF EAST 1 BLK, 3 NORTH OF SHIPYARD 5298

· ZIP CODE 36611
+SHIPYARD ST INTERSECTS
1 Mc Mullen Barbara L [9]+ ♠
.....457-1087
2 Vacant
4Ⓜ Payton Robert 456-4606
5 Not Verified
6 Davison William G [5] ♠..457-0495
Davison Orville L 457-0495
7 Not Verified
8 Holsonbeck James A & Delores
[9]+ ♠ 457-8745
9 Morris Carlos A [9]+ ♠ 456-8634
10Ⓜ Kelly Frances J 457-5107
+GULF ST INTERSECTS
HOUSEHOLDS 8

PINE ST (PRICHARD)-FROM 535 VIGOR AV WEST 1 SOUTH OF W TURNER RD 512

· ZIP CODE 36610
+VIGOR AV INTERSECTS
+DISMUKES AV INTERSECTS
204 Cummins Walter E Jr &
Ethelean [9]+ ♠ 456-9929
Cummins Ethelean 456-9929
317 Lockett Bobby & Theresa [4] ♠
+LANE AV INTERSECTS
401 Crockett Lannie [9]+ ♠..452-2454
Morrissette Phyllis E...452-2454
403Ⓜ Calhoun Inisclee 456-9988
405Ⓜ Hill Leroy
411-419 Not Verified (3 Hses)
+GEHRIG AV INTERSECTS
501-507 Not Verified (3 Hses)
511 Jones Bert F & Janet [5] ♠
.....456-1823
517 Not Verified
+OAK AV INTERSECTS
601 Pugh Rudolph & Mary [3] ♠
.....452-5501
Pugh Mary L 452-5501
603 Vacant
607 Kennedy Almeda S [9]+ ♠
.....457-5484
611 Brown Sharon W [9]+ ♠
.....456-2440
617 Autry Howard L & Denell [9]+ ♠
.....456-0421
+N PRICE AV INTERSECTS
HOUSEHOLDS 17

PINE ST (SARALAND)-FROM 403 MC KEOUGH AV NORTH 538

· ZIP CODE 36571
411 Lantrip Patrick D & Julie [2] ♠
.....679-8412
415 Scarbrough Grady L & Dorothy
[9]+ ♠ 675-3877
Scarbrough Barry W...675-3877
418 Lancaster Fred W & Irene [9]+
♠ 675-3708
419 Nelson William T & Laura [9]+
♠ 675-3909

TP	Adjoining	Source
-	✓	R. L. Polk Co.

PINE ST 1996

Alliance Funding
The Flexible Lending Source
Office (334) 661-9080 • Pager (334) 690-5282 • FAX (334) 661-0201
574 Azalea Road, Ste. 110 Mobile, AL 36609

PINE ST (S) *cont'd*
420 Muir Joseph & Elaine [9] 679-0504
421 Wilson Jim P & Sherry [2] 679-1685
424 Williams Richard S & Linda [2] 679-8664
Williams Athena H 679-8664
426 Cotton J J [2] 679-0457
429 Gilley William H & Barbara [3] 675-3523
430 Baxter Thomas H & Lola [9]+ 675-3251
435 Litchfield Barney G & Mary [9]+ 675-2621
+MC KEOUGH AV INTERSECTS
511 Not Verified
517 Yarber Jimmie [5] 675-3940
521 Strange George S & Lelia [9]+ 675-3805
522 Gates Gary D & Sheila [9]+ 675-7645
524 Bass Willis & Pam [2] 679-0645
525 Coffey Howard R & Dianne [9]+ 675-3781
526 Dillion Freda G [2] 675-3720
Armistead Charles C 675-3720
527 Noble Harry R & Celia [9]+ 675-3845
Noble Jeffrey L 675-3845
Noble Karry 675-3845
529 Grace Vera E [9]+ 675-3564
530 Perry Phillip W & Elaine [9]+ 675-0534
Perry B Scott 675-0534
531Ⓝ Welborn H E 675-6702
533 Lynch James P & Leta [2] 679-1373
602 Owens James G & Betty [9]+ 675-3400
Owens Betty J 675-3400
603 Wilkerson Randall R [2] 675-4655
604 Brewer Vann D & Cheryl [8] 675-3330
607 Hobbs B Roger & Sammie [9]+ 675-0199
608 Mc Leod Grant Wm & Elaine [9]+ 675-3008
609 Carlson Fred M & Su [2]
610Ⓝ Kirby Herman J 675-0780
+BARBARA DR INTERSECTS
611 Byrd David E & Darlene [9]+ 675-8894
Byrd David A 675-8894
615 Hardin Foy L & Merle [9]+ 675-3304
+BARBARA DR INTERSECTS
618 Duke Blanche M [9]+ 675-3963
621 Cochran David [9]+ 675-3464
622 Vacant
627 Bush Alan & Tammy [2] 675-0597
+1ST AV INTERSECTS
HOUSEHOLDS 35

PINE ST N -FROM 1016 DAUPHIN NORTH 1 WEST OF LE BARON 28

· ZIP CODE 36604
+DAUPHIN ST INTERSECTS
5aⓃ Smith Nicholas 438-2933
Edwards Tonya 438-2933
6 Calhoun Victor L [5] 432-1342
7 Vacant
8 Mc Iver David [4] 432-5949
+NEW ST FRANCIS INTERSECTS
+OLD SHELL RD INTERSECTS
102 UNITED HOLINESS CHURCH THE
106 Vacant
107 Pelt Raymond [3] 438-5774
108 Adkins George [2]
Robert Curtis
+OAK INTERSECTS
111 Miller Beverly J [2] 432-1431
115 Liddell Gary & Joann [2] 433-1612
116 A & D AUTO SERVICE auto repr shop 432-7397
119 Vacant
121 Not Verified
30
+SPRING HILL AV INTERSECTS
159 Not Verified
160 Vacant
162 Williams Laura B [6] 438-2861
163 Mc Kinnis Henry [3]
164 Ely Carrie D [5] 432-5143
165 Vacant
166 Davis Jeremiah & Pearl Davis [9]+ 433-4411
+STATE ST INTERSECTS
202 Williams Elsie P [8] 433-5811
203 Cox Joe [9]+ 438-2956
204-205 Not Verified (2 Hses)
206 Vacant
207 Washington Pauline J [9]+ 438-9001
209 Allen Lucretia [4] 433-9479
211 Rembert Elsie [2]
213 Foster Nettie P [9]+
215 Sincere Frank D [2] 432-2607
215½ Not Verified
217 Melton Willie III & Barbara [9]+
+CONGRESS ST INTERSECTS
251a Not Verified
254 Vacant
255 James Willie L Jr & Willie [8]
256 Mc Millan Emestine M [9]+ 433-1786
Williams Etta 433-1786
257 Kiel Elmo [9]+ 438-6735
258 Amos Ursula R [2] 433-9415
260 Lee Ruth [3] 432-8585
263 Friend Della C [8] 432-1416

N PINE ST *cont'd*
+ADAMS ST INTERSECTS
+BASIL ST INTERSECTS
BUSINESSES 2 HOUSEHOLDS 30

PINE ST S -FROM 1053 DAUPHIN SOUTH ST 37

· ZIP CODE 36604
6 Vacant
8Ⓝ Williams Betty J
Goode La Tasha T
11 Everett Lorenzo L & Annie [9]+ 432-5865
12 Giles Hellen M [2] 438-3650
13 Higby John D & Carolyn [9]+ 433-2188
14 Coleman Janice I [2]
Harris Willie S
Coleman Kerry E
Coleman Carl
15-16 Vacant (2 Hses)
17-18 Not Verified (3 Hses)
19Ⓝ Pritchard James E
19½ Vacant
21Ⓝ Pritchard Donald E
+CAROLINE AV INTERSECTS
HOUSEHOLDS 10

PINE BARREN CT -FROM PINE RUN RD EAST 1 SOUTH OF CODY RD 393

· ZIP CODE 36695
+NUMBERS IRREGULAR
7161 Mc Williams Arletta I [2]
7162 Sinkus Lawrence E & Chemegne
7167 Vo Thao T & Jean [2]
7200 Peneguy Robert O & Cynthia [2] 639-9694
7201 Jackson Johnnie R & Debra [2] 639-7493
Jackson Kimberly 639-7493
7210 Richburg Jerry T & Erline [3] 639-1007
7211 Grindel Susan D [5] 639-0146
7220 Broughton William A & Diane [2] 639-0063
7179 Not Verified
7183 Fields Phillip A [2]
+PINE RUN RD INTERSECTS
HOUSEHOLDS 9

PINE BOUGH CT -FROM 6116 S TIMBERLY RD NORTH 172

· ZIP CODE 36609
1900 Fleece Sharon R [9]+ 666-9604
1901 Goettler Brian J & Kim [2] 666-3679
1904 Not Verified
1905 Lyon John T [2] 666-0182
Lyons Janna D 666-0182
1908 Allison Charles L Jr & Sue [9]+ 666-2274
1909Ⓝ Gattis Gerlad E
1912 Breedlove Jimmy D [9]+ 666-2453
Breedlove Teresa T 666-2453
+NOT OPEN
HOUSEHOLDS 7

PINE CLIFF CT N -FROM 1100 NAVCO RD WEST 2 NORTH OF MC VAY DR 184

· ZIP CODE 36605
2500 Minh Tran Van & Tran Nguyen Pha [4] 476-9690
Tran Son Ngoc 476-9690
2501 Not Verified
2504 Gibson Keith W & Joy [9]+ 476-3259
2505 Not Verified
2508 Burnett Nathaniel B & Gloria [5]
2509 Not Verified
2512 Warren Dawn A [4]
2513 Davis Brigitte T [5] 473-4776
2516 Gray Dale K & Sharon [7]
2517 Johnson David & Patricia [4]
Johnson Natalie M
2520 Pennington Cecil A & Aleen [9]+ 473-7774
2524 Not Verified
2525 Ducksworth R L & Veronica [4]
Ducksworth Veronica
+NOT OPEN
HOUSEHOLDS 13

PINE CLIFF CT S -FROM 1112 NAVCO RD WEST 1 NORTH OF MC VAY DR 184

· ZIP CODE 36605
2504 Not Verified
2505 Tunstall Layal & Cherisa [8] 479-7832
2508 Taylor William J [2] 473-3594
2509 Fitzpatrick Helen D [4] 473-7361
Fitzpatrick Mark 473-7361
2516 Ott Hilde R [2] 479-1091
2517 Sellers Jerry W & Rosemary [5] 473-1915
2521 Jackson William C & Ellen [4]
+NOT OPEN
HOUSEHOLDS 7

PINE CREEK DR E -FROM 3001 E LINDHOLM DR NORTH 98

· ZIP CODE 36693
2933 Not Verified

E PINE CREEK DR *cont'd*
2935 Wenzinger Robert J & Deborah [2] 666-3493
2936 Mossburg [2]
2940 Not Verified
+NOT OPEN
HOUSEHOLDS 4

PINE FOREST CT -FROM GREEN TREE RD SOUTH 1 EAST OF KNOLLWOOD DR 72

· ZIP CODE 36609
1701 Hatcher Garret N [9]+
Hatcher Garret Jr
1704 Glaze Michael L & Donna [2] 661-6467
Glaze Donna C 661-6467
1705 Heffron Sandra F [5] 661-3562
1708 Miller Beverly M [7]
1709 Creighton Matthew & Allison [6] 660-0798
1712 Vacant
1713Ⓝ Shirazi Rijan
1716Ⓝ Harrington Keith J 602-8029
1717 Simpsiridis Wanda [2]
Simpsiridis Johnny
1720 Robinson Leon & Catherine [7] 660-0354
1721 Not Verified
1725Ⓝ Jackson Gloria A
+NOT OPEN
HOUSEHOLDS 11

PINE GROVE AV -FROM MOFFETT RD NORTH 87

· ZIP CODE 36618
+MOFFETT RD INTERSECTS
1329 Jones Eloise V [9]+ 344-6367
1331 Mabry Sheila F [9]+
Mabry Jessica
1401 Gold Teresa [2] 342-4327
Odom Jammie 342-4327
1405 Allen Grace R [9]+
Mc Cormack Sarah A
1409 Allen Gordon C & Betty [9]+ 344-7704
1412 Owens Ernest A & Hazel [9]+ 344-9542
1413 Mc Cormack David [9]+
Mc Cormack David
1416 Mc Queen Hays & Irene [4] 380-9458
1418 Mininger Darwin & Aline [9]+ 343-0575
+PRINGLE DR INTERSECTS
1501Ⓝ Devery Edward J 344-7687
Mc Nab Cynthia L 344-7687
1503 Tanner Larry E & Sherry [6] 343-7007
HOUSEHOLDS 11

PINE HAVEN DR -FROM 1313 CREEKWAY DR SOUTHWEST 1 SOUTH OF N DRIFTWOOD DR 109

· ZIP CODE 36605
3952Ⓝ Moody Angela K 473-5157
3953 Perine Linda D [4]
3958 Dubourg Warren E & Maudie [9]+ 471-3979
+NOT OPEN
HOUSEHOLDS 3

PINE ISLE CT -FROM SCOTTSDALE DR NORTH 89A

· ZIP CODE 36602
+SCOTTSDALE DR N INTERSECTS
1600 Tunstall L [2] 344-8613
1604 Lewis Cynthia [2] 342-4231
1605 Not Verified
1608 Fountain Jeff E [2] 342-4687
Fountain Debra D 342-4687
1609 Not Verified
1612Ⓝ Bush Dominique L 343-0527
Bush Hattie N 343-0527
1613 Not Verified
1616 Sumlin Jerome [6]
1617 Thomas Sam Jr [2] 344-2380
1620 Smith Lue [2] 342-2981
1621 Not Verified
+DEAD ENDS
HOUSEHOLDS 11

PINE MEADOW DR (EIGHT MILE)-FROM 5725 FRANK MAPLES RD EAST 523A

· ZIP CODE 36613
+NUMBERS IRREGULAR
8128-4550a Not Verified (2 Hses)
3781Ⓝ Holland Duane 649-0504
3761 Not Verified
7340 Vigor Michael [4] 649-7251
8105-3761a Not Verified (2 Hses)
7351Ⓝ Meadows Jan 649-6378
8050 Not Verified
+DEAD END
HOUSEHOLDS 9

PINE NEEDLE CT -FROM 1459 LONG WOOD RD NORTHEAST 72

· ZIP CODE 36609
+LONG WOOD RD INTERSECTS

PINE NEEDLE CT *cont'd*
1400 Franklin Bob L & Minnie [9]+ 343-3563
1404 Christie Darius H Jr & Frances [9]+ 341-1698
1405Ⓝ Rawlins Lisa' 342-9873
1409 Bates Brenda J [9]+ 344-3480
1412 Farris Keith [5] 343-9841
1413 Bernard G N [7] 344-5713
1417Ⓝ Kasal Clennon C 344-7058
+NOT OPEN
HOUSEHOLDS 7

PINE NEEDLE DR E -FROM 6105 S TIMBERLY RD SOUTH 172

· ZIP CODE 36609
2001 Campbell Mollie C [2] 666-6388
2004Ⓝ Ebel Thomas J 666-7440
Ebel Betty A 666-7440
2005 Balzli Charles M & Nollie [9]+ 661-2987
2008 Ramsey William E & Norma [2]
Ramsey Karyn L
Trainer Sandra J
2009 Collum Allen [2]
Collum Jennie
2012 Not Verified
2013 Countryman Murray W & Diane [9]+ 666-1855
Countryman Linda D 666-1855
Countryman Sharon 666-1855
2016Ⓝ Morey Leonard
Morey Kathy
2017 Connolly David F & Bridgette [9]+ 660-1556
Connolly Laura E 660-1556
Connoly Jennifer F 660-1556
2021 Shirk Charles M & Judy [9]+ 661-7763
2020-2024 Not Verified (2 Hses)
2025 Burton Theresa T [9]+ 666-5050
Burton Tonja A 666-5050
2028 Parker H Steve [9]+ 666-5331
2029 Not Verified
+PINE NEEDLE DR W INTERSECTS
2100 Oakes John E [8] 666-4365
Oakes Rickie S 666-4365
2101 Not Verified
2104 Shewmake Joseph E & Audrey [6] 666-1849
2105 Vacant
+CEDAR KNOT CT INTERSECTS
2108 Clark L Wayne & Cecile [9]+ 666-4845
Clark Lowell A 666-4845
Clark Marilyn C 666-4845
+SPRUCEWOOD DR INTERSECTS
2109 Not Verified
2112 De Groot William F & Necia [5] 660-5056
2116 Moore Andrew J & Eva [9]+ 661-0296
2120 Kersten G Mich & Mary [6] 666-0032
2124 Donahue Mark A & Frances [5]
2125 Farmer Terry N & Denise [5]
2128 Hudson Dennis L & Connie [9]+ 666-4468
2200 Chassin Stanley S & Lesli [2] 661-1268
Chassin Lesli A 661-1268
2201Ⓝ Esneul W Thos
Esneul Julie E
2204Ⓝ Silva Felix M 660-0935
Lowery Ruby A 660-0935
2205 Hendrich Robert C & Rebecca [2] 661-9132
Monson Jeffrey L 661-9132
2208Ⓝ Hall Travis 660-8629
2209 Major Kenneth E & Sharon [2] 666-1856
2212 Wright V M [9]+ 666-8934
Wright Brenda 666-8934
+OAK CREEK CT INTERSECTS
2217 Not Verified
+PINE NEEDLE DR S INTERSECTS
HOUSEHOLDS 34

PINE NEEDLE DR S -FROM E PINE NEEDLE DR WEST 1 SOUTH OF OAK CREEK CT 172

· ZIP CODE 36609
6100 Rasch Robert O & Karen [4] 661-6652
6101-6109 Not Verified (2 Hses)
6116Ⓝ Kovaleski John E 602-8173
Kovaleski Sheri J 602-8173
6117Ⓝ Person James 660-8396
6125 Burkhardt Kenneth R & Janet [2] 661-9231
6132Ⓝ Thagard Paul M 661-3159
Thagard Jaime R 661-3159
+CREEK RIDGE CT INTERSECTS
6133 Hadad Naja M & Mutaha [2] 602-0114
6141 Hyde James R [9]+ 666-8246
6200 Murphree Derrell V [6] 660-6828
Murphree Dianne L 660-6828
6201 Duke M Steve [2] 661-5988
Duke Judy F 661-5988
6204Ⓝ Gold Edward F 666-2178
Gold Shannon M 666-2178
6205 Carroll John C & Pamela [2] 660-8279

S PINE NEEDLE DR *cont'd*
Carroll Stephanie A 660-8279
Carroll Ryan S 660-8279
6208 Perez Ernie J & Randa [2] 661-1865
6209 Not Verified
6213 Burgess Montford O Jr & Nancy [6] 661-7201
Burgess Nancy M 661-7201
Burgess Edith L 661-7201
Burgess Montfort O III 661-7201
+PINE NEEDLE DR W INTERSECTS
HOUSEHOLDS 16

PINE NEEDLE DR W -FROM 2028 PINE NEEDLE DR 172

· ZIP CODE 36609
2100 Godfrey Joseph L [6] 666-8431
Godfrey Judy B 666-8431
2101 Bunkley William R & Georgia [2] 661-9010
Bunkley Georgia L 661-9010
2108 Mc Avoy James E [7] 666-4065
2104 Havard Frank D & Lyn [6] 660-9292
2112 Howze Ben F [2]
Howze Willa P
2113 Rose J Richd & Sheila [6] 666-8891
2116 Gillam Jesse J & Doris [3] 666-9298
Gillam Clair A 666-9298
2117 Talbott Eugene A [5] 661-2858
Talbottm Eliza A 661-2858
2120 Sweatman James E [9]+ 661-5690
2121 Waitman Ender & Robin [2]
Norton Jimmy
2124 Sides Barry D & Theresa [9]+ 661-4956
2125 Price-Williams Victor [3] 666-2550
2129 Martin Lawrence N & Brenda [9]+ 661-1891
Martin Brenda B 661-1891
+SARASOTA DR INTERSECTS
2200 Kyser Clifford E Jr & Kathryn [9]+ 661-2952
Kyser Clifford E 661-2952
2201 Guinup Rodney K & Inez [9]+ 661-0399
2204Ⓝ Moore Joel
2205Ⓝ Reynolds Steve J 666-0461
2208 Sower William A & Z Lucille [2] 661-1322
2212 Weston Joseph C & Maxine [2] 660-7013
+PINE NEEDLE DR S INTERSECTS
6204Ⓝ Rehm Christopher J
6205 Not Verified
6208 Hostrander David H [7] 666-4817
+E PINE NEEDLE DR INTERSECTS
HOUSEHOLDS 22

PINE RUN RD -FROM CODY RD WEST 1 SOUTH OF OLD GOVT STATE RD 393

· ZIP CODE 36695
+CODY RD INTERSECTS
+NUMBERS IRREGULAR
700 Pritchard Hensley F & Donna [2] 639-9615
706 Thomas Mark B & Wendy [2]
724 Kalagian Curt & Nancy [2]
731 Vacant
730 Reed Henry M III & Vernona [8] 639-1106
741 Not Verified
736 Ladner L Steph [2]
+SINGING RIVER COURT INTERSECTS
750-751 Not Verified (2 Hses)
811 Turner Albert & Joyce [2] 633-4319
Turner Dwayne 633-4319
760 Reed Hiram P Jr & Mamie [6]
815 Weaver Jeff & Susanne [6] 639-9371
+RED ARROW RD INTERSECTS
780 Mendel Aaron C & Penny [2] 633-4001
800 Murray Todd [2]
825 Falzini Edward & Jean [2] 607-9521
829 Mc Common Roy L & Dillie [2] 633-0790
820 Monroe Dorothy H [6] 639-0291
Monroe Steve R 639-0291
835 Parhams Gloria [3]
Thomas Sybil
838 Harshaw Luther S & Della [8] 633-5843
Harshaw Paul 633-5843
Harshaw Lucy 633-5843
+PINE BARREN CT INTERSECTS
842 Devery Thomas M & Patricia [9]+ 639-0774
846 Robison John L Jr & Betty [9]+ 639-1750
860 Koppersmith Greg T & Linda [8] 639-8728
+QUAIL HOLLOW RD INTERSECTS
HOUSEHOLDS 21

PINE SPRINGS DR N (SARALAND)-FROM KALI OKA SPRINGS RD NORTH & SOUTH 1 EAST OF RIDGE RD 528

· ZIP CODE 36571
+KALI OKA SPRINGS RD INTERSECTS

BRABSTON LEGAL INVESTIGATIONS, INC.
Investigations Conducted in Alabama, Mississippi and N.W. Florida
(334) 666-5666
Fla 904-433-3598
1-800-239-4939
6 Halls Mill Rd.
bile, AL 36693

POLK
THE COMPUTERIZED VERSION OF YOUR CITY DIRECTORY.
For more information about InfoTYME, call 1-800-732-0072
INFOTYME

TP	Adjoining	Source
-	✓	R. L. Polk Co.

PINE ST 1996

3069 Dauphin St.
Midtown Mart
1-800-432-2712
Mobile, Alabama
(334) 342-5078

Randall W. Peake - Owner
(334)344-5491
FAX (334)344-8317
4027-C Airport Blvd.
Mobile, AL 36609

☐ BANNERS
☐☐ SIGN FRAMES
☐☐ BOAT LETTERING
☐☐ COMPANY LOGOS
☐☐ DECALS & LABELS

☐ REAL ESTATE SIGNS
☐☐ ARCHITECTURAL SIGNS
☐☐ VEHICLE GRAPHICS & LETTERING
☐☐ WINDOW GRAPHICS & LETTERING
☐☐ READY-TO-APPLY VINYL LETTERING

☐ SAFETY SIGNS
☐☐ TRAFFIC SIGNS
☐☐☐ BUILDING SIGNS
☐☐ MAGNETIC SIGNS
☐☐ TRADE SHOW SIGNS

SIGNS NOW
THE ORIGINAL ONE DAY HI-TECH SIGN CO.

PICARDY ST cont'd

68Ⓜ Chatang Mary A ♠ 479-4162
69Ⓜ Smith Derrick
70 Coleman Janet C [5] ♠ .478-1016
Baldwin Gwen 478-1016
71 Chapman Edison M [5] ♠
.....471-6361
72 Kerr Winifred R [9]+ ♠ ..478-7448
73 Rice Rosetta [6] ♠ 478-8666
74 Lord Beverly L [9]+ ♠
75 Shackelford Diana J [5] ♠
.....478-8853
76 Green Eric L & Ollie [3] ♠
.....473-2084
Green Ollie M 473-2084
77 Shaw Charlene G [2]
78 Not Verified
80Ⓜ Shearis Cleveland 473-6217
81 Jackson Jack & Gwendolyn [5] ♠
.....478-3808
Powell Victor 478-3808
+VALERIA ST N INTERSECTS
HOUSEHOLDS 21

PICKELL DR -FROM BRILL RD NORTH 3 WEST OF DAUPHIN ISLAND PKWY 106

· ZIP CODE 36605
+JACOB DR INTERSECTS
2966Ⓜ Kelcher Jerry 470-1782
3000 Sims Melvin L & Mary [9]+ ♠
.....478-4734
Sims Robert B 478-4734
3001 Eagleston Ellen E [6] ♠
3004Ⓜ Jordan Scott E 479-5598
3005 Vacant
3009 Hilburn Virginia R [9]+ ♠
.....478-1407
3013 Moffett Thomas R & Reba [7]
♠ 473-9113
3016 Burgess Edward J & Donna [3]
♠ 476-6350
Burgess Donna M 476-6350
3017Ⓜ Maye John E 478-5743
3020Ⓜ Williams L O 476-0173
3021 Prescott Gordon H [9]+ ♠
.....478-1906
3022 Whitfield Don R & Johnnie [2]
.....473-2184
3024 Mobley Robert P & Bonnie [9]+
♠ 478-1877
3050 Not Verified
3051 Martin Opal B [9]+ ♠ .473-5892
3052 Vacant
3054 Blanchard Wayne E [9]+ ♠
.....478-8723
Blanchard Patty 478-8723
3055Ⓜ Smith T L ♠ 473-7981
3058 Emmons James H & Marcia [3]
♠ 473-8539
3059Ⓜ Gennaro Charles J ...479-0921
3062 Bush Joseph A & Gayle [9]+
♠ 478-8294
Bush Amy 478-8294
3063 Seale Billy D & Eunice [9]+ ♠
.....476-1513
+GULF DALE DR INTERSECTS
HOUSEHOLDS 20

PICKETT DR -FROM 2200 WOLFE RIDGE RD EAST 87

· ZIP CODE 36618
+HOLLEMAN DR INTERSECTS
3850 Not Verified
3854Ⓜ Prince Andrews Chad
.....344-7484
3855Ⓜ Miller Linda A
+PICKETT CIR INTERSECTS
3859 Wheeler Paul [7] ♠
+BAKER RD INTERSECTS
3900Ⓜ Traylor Reginald 342-5702
3907 Jefferson Mattie R [4] ♠
.....380-9172
3908 Not Verified
+HAMILTON RD INTERSECTS
3950 Peters Amiel H & Elizabeth [4]
♠ 344-7946
3951 Chambers John W [9]+ ♠
.....344-6570
+WOLF RIDGE RD INTERSECTS
HOUSEHOLDS 9

PIERCE ST -FROM 601 REYNOLDS NORTHWEST, 1 EAST OF STONE ST 260

· ZIP CODE 36617
2601a-2601b Not Verified (2 Hses)
2603a Broughton Anthony J &
Cynthia [2] 457-3851
2603b Vacant
2607 Sanderson Dorothy A [9]+ ♠
.....452-2034
Sanderson Edward 452-2034
2708 Bettis Charlotte B [5] ♠
.....456-7896
+GRAHAM AV INTERSECTS
HOUSEHOLDS 5

PIERCE ST (SARALAND)-FROM 112 MC KEOUGH AV SOUTH 538

· ZIP CODE 36571
416 Riggs Amor O & Dora [9]+ ♠
.....675-4671
417 Foster Horace L & Ruby [9]+ ♠
.....675-4009
419 Odom Cecil C & Juanita [9]+ ♠
.....675-7180
420 Williams Etta A [9]+ ♠.675-4570
424 Carney Dana R & Vicki [5]
.....675-6978
424½ Ball Richard W & Mable [9]+
♠ 679-0138

PIERCE ST (S) cont'd

425 Box Allie W & Mable [9]+ ♠
.....675-4079
426Ⓜ Pearman Marvin N 675-5509
429 Hambrick Gary W & Barbara
[9]+ ♠ 675-3395
430 Not Verified
500Ⓜ Covington Rick
Covington Gail
501 Metts Brady B & Rebecca [2] ♠
503 Covington Thomas R & Mildred
[9]+ ♠ 675-4249
Sulesky Sherry 675-4249
506Ⓜ Mc Leod William E 675-4065
509 Pugh Haouida H [9]+ ♠
.....675-4348
510 Vacant
515 Bennett Virgie T [9]+ ♠675-4753
516 Morgan Jesse B & Mazie [9]+
♠ 675-4516
+2ND AV INTERSECTD
HOUSEHOLDS 17

PIERCE BLVD (THEODORE)-FROM WASHINGTON BLVD NORTH 5 EAST OF WILLARD LA 208A

· ZIP CODE 36582
+NUMBERS IRREGULAR
+WASHINGTON BLVD INTERSECTS
6985 Taylor Rosie M [4] ♠ .653-5320
Melton Tonjanika L 653-5320
Henderson Kimberly L 653-5320
6975 White Lizzie M [5] ♠ ..653-7195
6970 Not Verified
6960Ⓜ Hudson P M 653-7717
6939 Not Verified
6995 Henderson Inez [2]
6965Ⓜ Asberry Delois 653-5682
6945-6950 Not Verified (2 Hses)
+NOT OPEN
HOUSEHOLDS 9

PIERPONT DR -FROM CULLEN DR WEST 1 NORTH OF GRAF BLVD 168

· ZIP CODE 36605
+CULLEN DR INTERSECTS
3008Ⓜ Danne Hollis W ♠ ...471-3877
3010Ⓜ Hines L L
3015Ⓜ Dodici Joseph P Jr ♠
.....478-8112
Graf George K 478-8112
3014 Wright Frank J Jr & Hazel [9]+
♠ 479-2924
3018 Dunn Ida Mae [9]+ ♠ 476-6552
3019 Raley William A Jr & Virginia
[9]+ ♠ 479-7542
3022 Evans Bennie & Myrites [4]
.....476-3798
3023 Eldridge Jessie [2] 450-5047
3026 Crump George P & Pauline [5]
♠ 471-4613
+NOT OPEN
HOUSEHOLDS 9

PIERPONT DR W -FROM 3091 DAUPHIN ST SOUTH

· ZIP CODE 36608
18 MONTESSORI ACADEMY OF
MOBILE INC 478-7219
+PIERPONT DR INTERSECTS
BUSINESSES 1

PIERSON DR (EIGHT MILE)-FROM COLLEGE PARKWAY EAST 528

· ZIP CODE 36613
+KALI-OKA RD INTERSECTS

PIKE AV (PRICHARD)-FROM 415 BARBOUR DR NORTH 522

· ZIP CODE 36610
1001Ⓜ Hall Pamela 452-0043
1002-1008 Not Verified (5 Hses)
HOUSEHOLDS 6

PILLANS ST -FROM 1100 S CONCEPTION WEST 1 SOUTH OF S CAROLINA 13

· ZIP CODE 36603
+S FRANKLIN INTERSECTS
453 Not Verified
+S LAWRENCE ST INTERSECTS
+S CEDAR ST INTERSECTS
+S WARREN INTERSECTS
+WILKERSON ST INTERSECTS
+S DEARBORN ST INTERSECTS
650 Williams Lessie [9]+ ♠ .432-6265
651 Vacant
652 Franks Gladys K [9]+ ♠
.....432-8526
Franks Diann 432-8526
Franks Inna 432-8526
654 George Lawrence Jr & Priscilla
[4] 433-7448
656 Vacant
658 Darrington Richard R [9]+ ♠
.....433-6831
660 Bendolf Simon [3]
Drindard Wanda
+WILKINSON INTERSECTS
700 Johnson Hattie G [9]+ ..438-9547
Johnson Claudia M 438-9547
701a Not Verified
701b Bosley Deana [2]
702a Mc Cants Daisy L [4]
702b Mc Connell Bessie L [4]
703a Not Verified

PILLANS ST cont'd

703b Mc Glasker Monica [2]433-7547
704 Rankins Vernell M [6]+ ♠
.....438-9665
Rankins Vanessa 438-9665
705a Rudolph Felicia [2] 432-1198
705b Patton Angela [2] 433-8248
706 Not Verified
707b Alexander Nicole [2]
708-709b Not Verified (3 Hses)
+S SCOTT ST INTERSECTS
710 Kilpatrick Eliza R [9]+ ♠
.....433-2496
+S SCOTT ST INTERSECTS
750 Jackson Maggie L [9]+ ♠
.....438-4479
Jackson Della M 438-4479
751a-751b Vacant (2 Hses)
752 Jones Lucille [4] 432-1474
Wood Paul 432-1474
753a-753b Vacant (2 Hses)
754 Not Verified
756 Harris Mack [9]+ ♠ 432-2253
Moton John H 432-2253
758 Eager Rosie L [9]+ ♠ ..438-5944
759-760 Vacant (2 Hses)
+S WASHINGTON AV INTERSECTS
HOUSEHOLDS 27

PILLICHODY DR -FROM 550 LOVETT RD SOUTH 1 SOUTH OF LISLOY DR 90

· ZIP CODE 36608
+MIDDLE RING RD INTERSECTS
5701Ⓜ Jones Altonya 343-7508
5702Ⓜ Pacatte Cheri 343-6363
5703 Ward Lena B [4] 343-8407
5704Ⓜ Hook Steven D 342-8921
5705Ⓜ Watts Christopher R.343-8430
Cohen Jenna 343-8430
5706Ⓜ Carter Patricia
5707 Not Verified
5708Ⓜ Vacik James P II 343-4177
5709Ⓜ Crutit Timothy 342-3115
5710 Rhodes Milton [3] 342-0863
5711Ⓜ Lofton Katie 342-4240
5712 Harris Steve & Amanda [2]
5713 Not Verified
5714 Hafeez Tahir & Naureen [2]
.....343-3693
5715 Starling Davina [2]
5716 Tay Swee Chuan [2]...344-9790
Ting Chai E 344-9790
5717 Smith Clayton P & Linda [5]
.....343-9426
5718 Vacant
5719 O'Farrell Wayne T & Donna [4]
.....344-9526
5720 Prine Russell P & Kelley [7]
.....342-5436
5721 Mixon Velma B [9]+ ♠
.....342-2281
Bokien Connie B 342-2281
Harris Jerome D 342-2281
5722Ⓜ Worley Chris 344-6563
5723Ⓜ Buckley Belinda L 342-5876
5724 Smith William S Jr [7] 343-0480
5725Ⓜ Duncan Edwin 343-4188
+DUTCH RD INTERSECTS
5726 Not Verified
5727Ⓜ Napier Steven 344-3589
5728Ⓜ Honeycutt Randy 343-3842
+LOVETT RD INTERSECTS
HOUSEHOLDS 27

PIN OAK DR -FROM YESTER OAKS DR SOUTH 196

· ZIP CODE 36608
+NUMBERS IRREGULAR
3652 Apartments
+RESTRICTED ACCESS
3701 Apartments
+RESTRICTED ACCESS
3700 Apartments
+RESTRICTED ACCESS

PINE AV (SARALAND)-FROM BOX 80A KALIOKA RD WEST 528

· ZIP CODE 36571
+KALIOKA RD INTERSECTS
+BX NUMBERS IRREGULAR
4415 Carter Donald W & Judy [5] ♠
.....675-6707
Carter Woodrow A 675-6707
4420 Eslava Helen B [5] ♠.675-8379
4525Ⓜ Doggett Debbie S
4531 Money Larry [2]
4539-4570 Not Verified (6 Hses)
4436 Davis George P & Beverly [5]
♠ 675-7558
4612-4440 Not Verified (2 Hses)
4700 Freeman Ramona F [2]
4752-4589 Not Verified (3 Hses)
4695 Lowe James R Jr & Debby [4]
♠ 675-5159
4750-4567 Not Verified (3 Hses)
+NOT OPEN
HOUSEHOLDS 21

PINE AV E (SATSUMA)-FROM OLD US HWY 43 EAST 1 SOUTH OF E PLATEAU AV 549

· ZIP CODE 36572
+OLD US HWY 43 INTERSECTS
+3RD ST INTERSECTS
114 Jones Morris L Jr & Catherine
[9]+ ♠ 675-3018
Jones David J 675-3018
+2D INTERSECTS
154 Lowe Myrtle [9]+ ♠ 675-2369

E PINE AV (SAT) cont'd

157 Robbins Ada J [9]+ ♠..675-1403
158 Dubose Terry L & Karen [5] ♠
.....679-0561
161 Rosser Eva M [9]+ ♠..675-1582
166 Hicks Joel & Patty [9]+ ♠
.....675-3785
165 Kelly Jessie L [9]+ ♠...675-0773
169 Vacant
171 Downey Darrel K & Bonnie [9]+
♠ 675-8336
+1ST INTERSECTS
200 Cunningham William E &
Shirley [9]+ ♠ 675-1268
201 Blaylock Mike & Brenda [2] ♠
.....479-8753
Blaylock James M Sr.479-8753
204 Walker Catherine [9]+ ♠
.....675-0135
205 Not Verified
210Ⓜ Purcell Jesse 675-2449
212 Sutton Richard J & Rhonda [9]+
♠ 679-1174
214 Vacant
215 Lomax Tommie [9]+ ♠.675-1788
217 Thompson Connie [2] ♠
218 Vacant
222 Woods Juanita E [9]+ ♠
.....675-0913
+PARK AV INTERSECTS
HOUSEHOLDS 17

PINE AV W (SATSUMA)-FROM 5TH ST 547

· ZIP CODE 36572
+NUMBERS IRREGULAR
+5TH ST INTERSECTS
51 Chambers James C & Pauline
[9]+ ♠ 675-2253
57 Jones Morris L III & Stephanie
[5] ♠ 675-5039
54aⓂ Longoria Michael 679-8699
54b Taylor Bobbi L [2] 675-5637
63 Schmidt Dennis & Ima [2]
.....679-9506
65 Zeller Paul W & Lynda [2]
+6TH ST INTERSECTS
105 Miller W C [9]+ ♠ 679-0497
120Ⓜ Mathis Royce W 675-2051
115Ⓜ Phillis Bobby G 675-0690
119Ⓜ Blankenship D 675-8855
+ORCHARD INTERSECTS
+ARROW DR INTERSECTS
247 Mc Clinton Wilmer L & Annlece
[9]+ ♠
250 Fagan Floyd R & Walterine [9]+
♠ 675-4781
Fagan James W & Gladys
.....675-4781
259 Kirkley Mary C [2] ♠....675-1122
+WARRIOR DR INTERSECTS
264 Grantham Jerome F & Ceola
[9]+ ♠ 675-2087
272 Pope John C & Esther [9]+ ♠
280 Grantham Ronnie J & Margie
[9]+ ♠ 675-1893
+APACHE DR INTERSECTS
300 Platt Kerry D & Angela [9] ♠
.....679-0994
308Ⓜ Agee Bruce 679-0344
312 Vacant
+NOT OPEN
HOUSEHOLDS 18

PINE CT -FROM RIDGELAWN DR EAST 1 NORTH OF MUMS CT 97

· ZIP CODE 36608
400 Whitfield Sarah N [9]+ ♠
.....344-8158
404 Ferguson Andrew J & Mary [2]
♠ 343-0436
405 Louden Jim [5] ♠ 343-8983
408 Saunders Andrew A Jr [9]+ ♠
.....342-7810
409 Mc innis Norman M III &
Dorsey [9]+ ♠ 343-3485
Mc Innis Norman M IV
.....343-3485
412Ⓜ Calhub Elias G
413 Radney Marilyn E [9]+ ♠
.....344-3225
Radney M Elise 344-3225
416Ⓜ Connert Lola A ♠ 344-3646
Connert Faye N 344-3646
417 Matranga Dominick J & Mary
[9]+ ♠ 342-7093
Matranga Mary J 342-7093
420 Langus John C Jr & Rita [9]+
♠ 344-0377
Langus Rita C 344-0377
421 Ladd Sam G & Mary [5] ♠
.....344-8692
424 Not Verified
+WINSLOW DR INTERSECTS
450 Barnett Marion M & Lexie [9]+
♠ 344-1700
Barnett David M 344-1700
454 Not Verified
456 Mc Connell Cynthia M [3] ♠
.....344-1155
Mc Connell 344-1155
462 Browning Frank W Jr & Dorothy
[9]+ ♠ 342-6898
Browning Scott L 342-6898
Browning Michael W ..342-6898
463 Ingram Paul S & Linda [9]+
.....342-0724
466Ⓜ Hammerly Colin E ♠..344-8312
Smith Anita M 344-8312
467 Anderson Douglas L & Leslie [4]
♠ 342-0904
470Ⓜ Vollmer Tom A ♠ 343-5099
471 Wells Carol S [9]+ ♠ ..344-3279
474 Pearsall David M & Sally [9]+ ♠
.....344-2903

PINE CT cont'd

475 Hallett Winthrop M III & Reneau
[9]+ ♠ 342-9358
Hallett Leslie R 342-9358
478 Brown Ladd & Barbara [2] ♠
.....343-8386
479 Lane John M & Joan [9]+ ♠
.....344-2662
482 Cobb A Mitchell Jr & Sally [9]+
♠ 342-4367
Cobb Sally G 342-4367
483 Ford Edward R Jr & Jane [9]+
♠ 342-6184
Ford Benjamin Y 342-6184
Ford Edward R III 342-6184
486 Potts Charles J & Susan [2] ♠
.....343-2173
487 Raue Frank Jr & Freida [2] ♠
.....342-3064
Raue Mary L 342-3064
Raue Frank III 342-3064
490 Lindsey David E & Jeanie [9]+
♠ 342-5686
Lindsey Margaret H 342-5686
+N CARMEL INTERSECTS
4809 Odom Kenneth R [9]+ ♠
.....344-2369
4813 Not Verified
4817 Steber Darryl A [5] ♠.344-0667
Steber Betty D 344-0667
+PINE CT INTERSECTS
HOUSEHOLDS 33

PINE CT -FROM PINE AV 528

· ZIP CODE 36571
7251 Not Verified
+NOT OPEN
HOUSEHOLDS 1

PINE RD -FROM 2004 RIVERSIDE DR SOUTH 2 WEST OF CLUBHOUSE RD 106

· ZIP CODE 36605
+RIVERSIDE DR INTERSECTS
3255 Patrick Clyde D [9]+ ♠
.....473-3393
3259 Baggett Donald [9]+ ♠
3260 Jackson Beverly A [9]+
.....479-0117
+GILL RD INTERSECTS
HOUSEHOLDS 3

PINE ST (CHICKASAW)-FROM 16 GULF EAST 1 BLK, 3 NORTH OF SHIPYARD 5298

· ZIP CODE 36611
+SHIPYARD ST INTERSECTS
1 Mc Mullen Barbara L [9]+ ♠
.....457-1087
2 Vacant
4Ⓜ Payton Robert 456-4606
5 Not Verified
6 Davison William G [5] ♠..457-0495
Davison Orville L 457-0495
7 Not Verified
8 Holsonbeck James A & Delores
[9]+ ♠ 457-8745
9 Morris Carlos A [9]+ ♠ 456-8634
10Ⓜ Kelly Frances J 457-5107
+GULF ST INTERSECTS
HOUSEHOLDS 8

PINE ST (PRICHARD)-FROM 535 VIGOR AV WEST 1 SOUTH OF W TURNER RD 512

· ZIP CODE 36610
+VIGOR AV INTERSECTS
+DISMUKES AV INTERSECTS
204 Cummins Walter E Jr &
Ethelean [9]+ ♠ 456-9929
Cummins Ethelean 456-9929
317 Lockett Bobby & Theresa [4] ♠
+LANE AV INTERSECTS
401 Crockett Lannie [9]+ ♠..452-2454
Morrissette Phyllis E...452-2454
403Ⓜ Calhoun Inisclee 456-9988
405Ⓜ Hill Leroy
411-419 Not Verified (3 Hses)
+GEHRIG AV INTERSECTS
501-507 Not Verified (3 Hses)
511 Jones Bert F & Janet [5] ♠
.....456-1823
517 Not Verified
+OAK AV INTERSECTS
601 Pugh Rudolph & Mary [3] ♠
.....452-5501
Pugh Mary L 452-5501
603 Vacant
607 Kennedy Almeda S [9]+ ♠
.....457-5484
611 Brown Sharon W [9]+ ♠
.....456-2440
617 Autry Howard L & Denell [9]+ ♠
.....456-0421
+N PRICE AV INTERSECTS
HOUSEHOLDS 17

PINE ST (SARALAND)-FROM 403 MC KEOUGH AV NORTH 538

· ZIP CODE 36571
411 Lantrip Patrick D & Julie [2] ♠
.....679-8412
415 Scarbrough Grady L & Dorothy
[9]+ ♠ 675-3877
Scarbrough Barry W...675-3877
418 Lancaster Fred W & Irene [9]+
♠ 675-3708
419 Nelson William T & Laura [9]+
♠ 675-3909

TP	Adjoining	Source
-	✓	R. L. Polk Co.

RYAN ST 1996

BETBE REALTY CO., INC.
Commercial and Industrial Real Estate • Sales • Leasing • Property Management
3345 Halls Mill Rd, Mobile 36606 Off.: 334-476-4111, Res.: 334-661-2692
REALTOR

RYAN AV cont'd

Lawler John P 471-2854
105Ⓝ Tomsmeire Sarah B ...473-1130
106 St John Tom G & Emma [9]+ ♠ 479-5860
107 Peebles John D & Allison [2] ♠ 479-3159
108 Jeffers Richard [6] ♠ 473-2417
109 Fletcher J Raymond & Linda [5] ♠ 471-3045
110Ⓝ Wood Norman E 471-2828
111 Wooten David I & Betsy [5] ♠ 479-4969
112 Jackson Helena T [9]+ ♠ 473-4355
113 Ladd Edward B & Leslie [9]+ ♠ 473-1452
+DE LEON INTERSECTS
114 Marshall Elizabeth P [9]+ ♠ 478-8136
Roberts Mary M 478-8136
116 Finkbohner George W Jr & Beverly [3] ♠ 473-1270
118 Mc Call Daniel T III [9]+ ♠ 476-4023
120 Mitchiner Leo W [7] ♠ .473-7992
122 Hope Katherine A [9]+ ♠ 473-4175
124 Rue Thomas S & Joy [9]+ ♠ 476-4451
Rue Emily E 476-4451
+ASHLAND PLACE AV INTERSECTS
HOUSEHOLDS 19

RYAN ST (CHICKASAW)-FROM 14 VIADUCT RD NORTH, 1 EAST OF GULF 529B

· ZIP CODE 36611
1 Legg Lucille T [9]+ ♠ 457-9758
2 Not Verified
3 Langley Travis L & Brenda [7] 452-8976
4 Not Verified
5 Vacant
6Ⓝ Pledger Lynette ♠ 456-6462
7 Not Verified
8 Pledger Gary D [2]
9-11 Not Verified (3 Hses)
12Ⓝ Blackwell R B Jr.....457-0388
13 Not Verified
14 Buckalew Roger L & Jane [7] ♠ 456-0377
Weaver Carla P 456-0377
15 Smith Prince H & Edna [9]+ ♠ 457-3894
16-20 Not Verified (5 Hses)
21 Watts Robert L & Barbara [7] ♠ 456-2997
22 Ethridge Bernie L & Elsie [5] ♠ 457-5038
26 Erwin Butch & Sherry [4] ♠ 457-7355
28 Vacant
29Ⓝ Compton R 457-2675
30 Joiner Rickie & Rebecca [2] ♠
31 Vacant
32 Sanders Louise A [9]+ ♠ 457-8236
Sanders Robin J 457-8236
32½ Vacant
33-34 Not Verified (2 Hses)
35 Finchum Johnny R & Tammy [5] ♠ 452-9667
Finchum Michael J 452-9667
HOUSEHOLDS 28

RYDERS LA -FROM 2015 FOREST LA SOUTH 2 WEST OF DAUPHIN ISLAND PKWY 103

· ZIP CODE 36605
+FORREST LA INTERSECTS
1906 Broadus Edith [2] ♠ ...478-9438
1910 Not Verified
1911 Vacant
1914 Not Verified
1915 Brown Berry J & Rebecca [2] 476-0753
1918 Lange William R [9]+..473-3941
1923 Not Verified
1924 Johnson Albert P [9]+ ♠ 479-2662
1926 Watkins Joann [9]+ ♠
1932 Mason Thomas O & Dorothy [9]+ ♠ 478-9673
Mason Michael R 478-9673
1950 Not Verified
+KENTWOOD LA INTERSECTS
1952-1958 Not Verified (2 Hses)
+OLD MILITARY RD INTERSECTS
HOUSEHOLDS 12

RYEGATE CT -FROM 2117 MARCHFIELD DR WEST IN A SEMI CIR 99

· ZIP CODE 36693
2100 Dyas John R & Henrietta [4] ♠ 660-0067
2101 Smith Wilson W & Mildred [9]+ ♠ 666-0016
2104 Saad Gregory B & Jamie [7] ♠ 661-8247
2105 Jones Joseph R III & Elaine [7] ♠ 666-4215
2108 Hartley Jim [9]+ ♠ 661-7537
2109 Beebe Donald G & Julianna [2] ♠ 661-7580
2113 Cooke Rodney W & Katherine [7] ♠ 661-8186
Cooke Kitty H 661-8186
2117 Not Verified
2121 Langworthy Frederick M & Jennie [5] ♠ 666-2137

RYEGATE CT cont'd

Langworthy Frederick M Jr 666-2137
Langworthy Mich.....666-2137
2125 Jefferies D Scott & Cynthia [5] 661-2698
2127 Watson Plaza B [2].....661-4040
+NOT OPEN
HOUSEHOLDS 11

RYLANDS ST -FROM 1353 CENTER NORTH 1 EAST OF LEXINGTON AV 40

· ZIP CODE 36603
+ST STEPHEN'S RD INTERSECTS
204 Jackson Jerome & Barbara [9]+ ♠ 432-2569
205 Not Verified
206 Vacant
208 Stallworth Langston T & Betty [9]+ ♠.....433-4811
Stallworth James A 433-4811
212 Mc Call Willie B & Delores [9]+ 438-5893
Mc Call Delores E.....438-5893
Mc Call Willie Jr.....438-5893
Mc Call Larry W.....438-5893
Mc Call Michael.....438-5893
Mc Call Sherry L.....438-5893
+LOLA ST INTERSECTS
213 Williams Willie M [8].... 438-6824
215 Williams James [2] ♠...432-9962
216 Johnson Elbert L [9]+ ♠ 432-2421
Johnson Cadwell.....432-2421
217 Pettway Marcus [9]+
219 Williams Queenest A [8]+ ♠ 438-2040
221 Bettis Vivian S [9]+ ♠..433-4146
Bettis Daphne 433-4146
Washington Hattie L...433-4146
+CONGRESS ST INTERSECTS
251Ⓝ Body Johnnie R
251½ Hall Addie M [8].....433-6880
254 Jingles Maggie L [9]+ ♠ 438-4287
Kelly Konda L 438-4287
257 Petite Mary [8].....438-9919
257½ Goins James & Joyce [2] 432-1531
Goin Rachel 432-1531
258-259 Vacant (2 Hses)
260 Stallworth Augustus [9]+ ♠ 438-1114
261 Hamton Bonita G [5] ♠
261½ Washington Leonard A & Ruth [6] ♠.....432-4704
263 Not Verified
+ADAMS ST INTERSECTS
301 Hunter Mary E [8] ♠....438-2082
Gullett William.....438-2082
Gullett Evelyn J 438-2082
Gulley Edora [6]
302 Vacant
303 Wallace Ezie C [9]+ ♠.433-2684
304Ⓝ Garner Robert E 433-4295
305 Brown Elizabeth S [8]+ ♠ 433-5361
Brown Sonya L.....433-5361
Brown Latonya 433-5361
Brown Antonious D ...433-5361
307 Morris Alfred A [9]+ ♠ .433-2074
309 Rudley Wash & Judy [2] 432-3333
310 Not Verified
313 Vacant
315 Rush Walter L & Mary [9]+ ♠ 433-0572
Field Henry.....433-0572
351 Smith Annie M [5] ♠...432-8376
+BASIL ST INTERSECTS
355 Penn Daisy J [8]+ ♠...433-8046
357 Charles Jimmy Lee [4] ♠ 432-2051
359 Wright Lillie B [6]
361Ⓝ Jackson N J 432-5757
363 Tyus Lauretta K [2] ♠..438-2811
365 Bumpers Claudette [2]..438-6789
367 Bridget Willie [2].....438-4188
369 Bush Margaret [2] ♠ .....Shamburger Corrine
Shamburger Leanece
375 Shamburger Lawrence & Stella [5] ♠.....438-1282
377 Not Verified
385 Watkins Curtis L & Frances [7] ♠.....438-3203
+MARTIN LUTHER KING JR AV INTERSECTS
HOUSEHOLDS 38

SABBATH ST -FROM 715 RUTH WEST 1 SOUTH OF BANKHEAD 77

· ZIP CODE 36606
+FULTON RD INTERSECTS
1950a-1950b Vacant (2 Hses)
+DAUPHIN ISLAND PKWY INTERSECTS

SABER CT -FROM 8458 TANNER SOUTHWEST 1 WEST OF E BARKER DR 190A

· ZIP CODE 36608
1204 Coker [2]
1205 Not Verified
1206 Dearmon Otis J [9]+ ♠
1207 Tarleton Yvonne [2]...343-1897
1208 Bertsch Gerald C & Cindy [4] ♠.....344-0926
+DEAD END

SABER CT cont'd
HOUSEHOLDS 5

SADDLE CT -FROM 400 W HOUNDS RUN NORTHWEST 293

· ZIP CODE 36608
300 Burke Roger A & Gloria [9]+ ♠ 343-1601
301 Biel Rev Ronald D & Patti [8] ♠.....344-7764
Biel Sandy L.....344-7764
Biel Michael P 344-7764
304 Hubbard Louie [2] ♠ 342-7701
305 Not Verified
HOUSEHOLDS 4

SADIE ST -FROM 158 LAMBERT WEST 1 NORTH OF LUCY 46

· ZIP CODE 36604
1654 Vacant
1655 Mc Phail Faye G [9]+ ♠ 432-1074
Mc Phail Dana S.....432-1074
1657a-1657b Vacant (2 Hses)
+HILL ST INTERSECTS
HOUSEHOLDS 1

SAGAMORE RD -FROM 4065 LANCEWOOD DR SOUTH 95

· ZIP CODE 36609
+LANCEWOOD INTERSECTS
+DEAD END

SAGE AV N -FROM 3000 DAUPHIN NORTH 1 WEST OF BLACKSHER CT 68

· ZIP CODE 36607
46 HERNDON PARK 470-7760
48 STATE ARMY NATIONAL GUARD (lt ganey armory) 478-3127
STATE ARMY NATIONAL GUARD (co d 711 sig bn) 478-3127
+DAUPHIN SQUARE CONN INTERSECTS
50 STATE FARM INSURANCE CO 478-0445
52Ⓝ James Mark.....479-0995
54 Vacant
56Ⓝ Franklin William L ♠....478-5741
Franklin Linda N.....478-5741
57 JUNIOR LEAGUE OF MOBILE 471-3348
58 Vacant
60Ⓝ Lang Irvin 473-8409
62Ⓝ Riddle Mildred H ♠.....473-8059
Riddle William L.....473-8059
64 Crowder David H [2].....479-2502
66 KICK BRIAN A chiropractor 479-1559
+ISHEE ST INTERSECTS
68 CRYSTAL PHOTOGRAPHY 476-3696
70-72 Not Verified (2 Hses)
73 DOWLING ENVIRONMENTAL environmental controls
74 Hill Leon C [8].....471-0063
75Ⓝ Law Marcel.....473-3592
76 Not Verified
77Ⓝ Jones Clarence J ♠.....473-6747
78 Not Verified
79Ⓝ Brandau Eula E ♠
80-82 Not Verified (2 Hses)
84Ⓝ Dykes Edward 476-5627
Dykes Ruby.....476-5627
+MATHERS ST INTERSECTS
85 MOBILE JR LEAGUE SHOP clothes & hsehold goods 471-2189
87 B W ASSOCIATES int dec 479-4499
89 BURCH & HATFIELD clothing cleaners 479-7740
90 FITT HOFHEINS & ASSOCS consulting engineers
92 Dixon Gloria [2].....476-4784
Dixon La Quanda 476-4784
93 PORT CITY PAPER & POPCORN SLS paper products.....476-4403
95 ZIMLICH THE FLORIST
+OLD SHELL INTERSECTS 52A
+ISHEE INTERSECTS
+MATHERS INTERSECTS
+GM&O CROSSES
163Ⓝ Brown Clint.....476-0486
165Ⓝ Normand Van 479-5433
166 Vacant
167 Not Verified
169 Vacant
170Ⓝ Johnson Frank Jr ♠...471-1807
Johnson Frank III 471-1807
171-173 Vacant (3 Hses)
200 Parker Corine M [2].....478-5517
201 Vacant
202 Hawthorne Ronald E & Mamie [4] ♠.....479-9298
203 Granger Corrine [3] ♠..479-5302
Overton Tonya L 479-5302
205 Bryant Georgia L [5] ♠ 476-3802
Blackmon Domingo P.476-3802
Blackmon Dolores M..476-3802
207 Not Verified
210 Vacant
213Ⓝ Horn Norma B 471-1928
Jackson Loretta C 471-1928
+SPRINGHILL DR INTERSECTS
BUSINESSES 14 HOUSEHOLDS 26

SAGE AV S -FROM 3000 DAUPHIN SOUTH 1 WEST OF BLACKSHER CT 168

· ZIP CODE 36606
+S DAUPHIN ST INTERSECTS

S SAGE AV cont'd

14 MASTER FABRICARE ...471-1893
16a MAGIC NAILS salon 479-8832
16b AZALEA CITY MUSIC COMPANY 471-0015
18a REBECCAS RESALE BOUTIQUE womens childrens clo 479-1800
18b LELIA'S PROFESSIONAL ALTERATION SHOP clothing alterations 478-0254
18c AZALEA CITY FINANCE 473-2068
26Ⓝ Triev Loan
30Ⓝ Moultrie Beatrice B ♠
54 Mc Fadyen Mamie I [8]+ ♠ 476-3214
Burch Sheila A 476-3214
58 Sanders B Irene [9]+ ♠ .476-1019
62 Beattie James D & Dorothy [9]+ ♠.....479-9374
Beattie Dorothy 479-9374
100 Lyda Roscoe L [9]+ ♠ .479-6706
102 York Danny C & Joann [3] ♠ 478-0060
104Ⓝ Mc Lain James M 479-2068
106 Not Verified
110 Watson Eunice E [2] ♠ 471-3563
+ORLEANS INTERSECTS
116 Jernigan Charles H & Ruby [5]+ ♠.....478-8744
118 Not Verified
120 Watts Arnold & Eloise [9]+ ♠ 476-2993
122 Bailey John R & Marilyn [9]+ ♠ 479-8248
124 Not Verified
136 GIRLS LTD children clothing 476-5455
138 TINY TOWN children's turn & clo 479-5031
140 MOBILE SHOE HOSPITAL 471-2260
150 SAGE AVENUE BAPTIST CHURCH 479-3881
SAGE AVENUE BAPTIST CHURCH KINDERGARTEN 476-5577
+EMOGENE ST INTERSECTS
151 BRIARWOOD APARTMENTS 471-2624
AⓃ Rivers Marie.....476-6034
B Vacant
C-D Not Verified (2 Apts)
EⓃ Manassa Joe L
FⓃ Mc Innis Wanona H 471-4378
F Howard Harold G ...471-4378
153 Apartments
A-D Not Verified (4 Apts)
155 Apartments
A Not Verified
BⓃ Brent Alton
C-E Not Verified (3 Apts)
F Mc Rae Jean B [5].476-5469
157 Apartments
A Buffington Marion [9]+ 478-9594
B Vacant
C-D Not Verified (2 Apts)
EⓃ Zapata Maria A.....471-4888
E Arca Anita 471-4888
160 Beason Russell T & Myrtis [9]+ ♠.....478-5348
161 SAGE AV BAPT CH (PARKING LOT)
162 Luck Weyman & Christine [9]+ ♠.....478-1636
164Ⓝ Wasserleben Elizabeth A Winfield Tracy L
165 Not Verified
166Ⓝ Hunter Jimmie L ♠ 476-8472
Calhoun Clotiel.....476-8472
167 Skanes Patricia [2] ♠ ...675-0347
168 Guess David T [4]
169Ⓝ Irwin Shelby P ♠ 478-0992
170 Not Verified
171Ⓝ Jones Mike B.....476-1817
Jones Mandy R 476-1817
172 Brown Marvin Neal & Ruby [9]+ ♠.....479-2274
173 Biggers Wayne H & Dorothy [9]+ ♠.....478-7566
174 Mc Crary A Inez [9]+ ♠ 478-7801
175Ⓝ Folford Bertie W ♠ 479-3582
176 Creighton Raymond N & Geraldine [9]+ ♠.....479-4476
177 Sanders William & Lovie [3] 479-8261
178 Newman Philip N [3].....473-3730
179 Motes Peggy A [2].....476-0130
Moore Norman B.....476-0130
+RALSTON RD INTERSECTS 56
+THORNHILL DR INTERSECTS
216 SAGE AVENUE UNITED METHODIST CHURCH 478-8104
SAGE AV UNITED METHODIST CHURCH (EDUC BLDG) ...478-8104
217 SAINT PIUS TENTH CHURCH 471-2449
Sherlock Rev J Alex [5] 471-2449
Mc Cabe Rev Charles J 471-2449
SAINT PIUS TENTH SCHOOL 473-5004
246 METHODIST CHURCH RETIREMENT HOME
246a Roberts Malcolm L & Mary [3] ♠.....473-7771

S SAGE AV cont'd

246bⓃ Walker Rev Richard Jr 476-7605
ST PIUS TENTH SCHOOL-PRESCHOOL
250 WOODLAND SQUARE apts 479-4168
+LIMITED ACCESS
105 Harrison Patty [3] 473-6668
108 Mathis Alexander E [2] 476-8703
Testen M [5].....473-8776
127 Nelson Kenneth [9]+ 478-0554
129 Swartz Edith [3]...450-0097
130 Vacant
149 Richardson Lucy R [3] 473-4563
150 Vacant
154 Doolittle Cheryl [2] 476-1148
155 Mc Kee Mary [3]..471-6643
156 Savage Thomas Jr [3] 476-3878
157 Vacant
160 Green B E [5].....479-2712
211 Arnette Coy L [2] 479-9436
213-224 Not Verified (2 Apts)
225 King Katherine J [3] 471-9386
232 Vacant
239 Vickers Viola [5]..479-9665
246 Jones Lorenzo N [3] 476-6521
252 Vacant
255 Roy Mary E [2]...476-6610
259 Harris B J [3].....476-3909
260 Cordell Herbert [3]
262 Burke Theresa E [2] 473-3106
263 Steadham Shirley T [6] 471-3845
250 Not Verified
Berry H [2]
250 Vacant
Burk John W [2].....473-7578
Cox Brent [2].....473-7507
Coxwell Bill [2].....476-2628
101 Dunaway Shawn [2] 450-0077
250 Not Verified
Gibby Leo [2].....476-8819
Greenwood C B [2].....479-0065
Holt J [2].....471-9345
Hunter Lisa [2].....479-7027
Jones Redmond [2].....471-9949
250 Not Verified
Miller A [2].....471-4242
250 Vacant
Mordecai K D [2] 471-4116
250 Not Verified
+BRIERWOOD DR INTERSECTS
275 Not Verified
276 CARRIAGE INN APARTMENTS 471-4139
101 Purvis Lee [2].....479-9112
102Ⓝ Gray Jerry A.....478-4517
103Ⓝ Mallon M H.....479-4988
104 Mc Dade Roy [9]+ 473-6980
105Ⓝ Woodroff Marcia 471-5065
106Ⓝ Richardson C 479-8643
107Ⓝ Moseley Randall 473-7792
108 Romagnano M [2]473-8977
109Ⓝ Bouler Mildred L 473-7665
110Ⓝ Dethloff William W Jr 476-1540
111Ⓝ Alexander E C...471-3267
112Ⓝ Dilberto Joann...479-9357
113Ⓝ Harrison A T.....473-5662
114Ⓝ Scanland Joann.476-7877
115 Harvey F Gerald [7] 476-1861
116 Morris Ricky O [5] 476-5091
117Ⓝ Bullock Leo M IV 479-5276
118 Windom C H [9]+ 473-6831
119Ⓝ Sims James R...476-4589
120Ⓝ Bell A F.....473-8332
121 Newton Karen D [5] 471-3988
122 Norris Dan J III [3] 476-6385
124Ⓝ Boone Shannon.479-4116
125Ⓝ Mc Kinley Jason476-2969
126 Allenbach Carl A [6] 478-7239
127 Bullock Augusta B [3] 479-6014
201 Rogers Betty W [5] 478-1817
202Ⓝ Daye J S.....479-8841
203Ⓝ Brown Randy.....470-0713
204Ⓝ Dees Stephanie.473-4444
205 Owens M M [9]+.478-9052
206Ⓝ Mecom Andy.....473-7862
207 Lincoln Jim [5] 471-1293
208 Not Verified
209Ⓝ Ellis Al.....473-5411
210 Vacant
211 Not Verified
212Ⓝ Carter Josephine 471-0018
213 Johnson Ralph R [9]+ 471-4543

TP	Adjoining	Source
-	✓	R. L. Polk Co.

SOUTHERN ST 1996

SONIA CT cont'd

4021 Pribyl Terry L [5] 473-1314
Pribyl Wesley C 473-1314
4022 Booth Lula J [8] ♠ 478-1382
Young Kristi D 478-1382
+DEAD ENDS
HOUSEHOLDS 8

SOOST CT -FROM N LAKEWOOD DR NORTH 1 WEST OF LAKEWOOD CT 94

· ZIP CODE 36608
97 Not Verified
98 Garth Thomas F [5] ♠ ...344-4888
100 Denniston Dwain C & Deborah [2] 342-4420
101Ⓓ Burkhold Paul S Jr ♠ 342-6753
102 Vacant
105 Cochran James A [7] ♠ 344-6799
109 White Charles F Jr & Katherine [8]+ ♠ 343-3648
HOUSEHOLDS 6

SOPHIE CIR -FROM LYDIA DR NORTH 2 EAST OF WILKINS RD 87

· ZIP CODE 36618

SOSSAMAN LA (SEMMES)-FROM HOWELL'S FERRY RD NORTH 526E

· ZIP CODE 36575
1758 Havens Augreta H ♠.649-2555
1760 Grey Jonny M & Lois ♠ 645-0532
Waldrop James 645-0532
1851 Barnett Charles C & Patricia [4] ♠ 649-4570
1840 Killpatrick Mike & Sonya [4] ♠ 649-9196
1700 Bates Lilly M ♠ 649-1427
Havens Charles 649-1427
1805Ⓓ Tillman A 649-5309
+NOT OPEN
HOUSEHOLDS 6

SOUTH AV -FROM N BELTLINE HWY WEST 1 SOUTH OF ZIMLICH AV 54

· ZIP CODE 36608
+ROSE AV INTERSECTS
+MC ALPINE DR INTERSECTS
+HILL SIDE LA INTERSECTS

SOUTH DR -FROM 2408 CEDAR CRESCENT EAST 4 SOUTHEAST OF CEDAR POINT RD 107

· ZIP CODE 36605
+BAY CRESCENT INTERSECTS
1104 Hope Robert Jr & Margaret [8]+ ♠ 476-8027
1120Ⓓ Dees Donald 476-2151
Dees Bonita 476-2151
1122 Smith T H & Diane [8]+ ♠
1128 Not Verified
1134 Wright Wilton Jr & Thomasene [8]+ ♠ 473-1503
1138 Cassebaum Robert K Jr [3] 470-1701
1203 Hickman Alma M [2] ♠ 476-0295
1204Ⓓ Tate Rev Louis ♠ ...478-3943
1205 Morrow Cleophus & Constance [8]+ ♠ 476-4802
1212 White Curtis J & Leslie [5] ♠ 473-8532
1215 Dickinson Lemuel J & Jestine [8]+ ♠ 473-4647
1216Ⓓ White Leslie
1217 Hill Edward & Helen [8]+ ♠ 479-5372
Hill Juan E 479-5372
1233Ⓓ Stallworth Herbert 479-0218
Stallworth Yvonne F...479-0218
1234 Howell Michael [2] ♠
1300 Reid Clifton & Elmarie [8]+ ♠ 476-3590
1303 Mc Gallagher H W [8]+ ♠ 476-3711
1304 Not Verified
1307 Rowe Wayne D & Geraldine [5] ♠ 471-3966
Rowe Tamika D 471-3966
1310Ⓓ Cink James J & Theresa ♠ 476-1265
1315 Barry William E & Phyllis [8]+
1318 Gomillion Ruth V [8]+ ♠ 476-1254
1320 Austin Vernon D [8]+ ♠ 473-6317
1321 Wilson James W [8]+ ♠
1324-1325 Not Verified (2 Hses)
1326 Washington Kenneth & Arthurine [8]+ ♠ 479-6771
1329 Not Verified
1335 Gill Ellie T [8]+ ♠ 476-2382
1337 Morgan Bessie C [8]+ ♠ 473-3288
HOUSEHOLDS 30

SOUTH ST -FROM 2000 DAUPHIN SOUTH 1 WEST OF VAN HEUVAL 85

· ZIP CODE 36606
+DAUPHIN ST INTERSECTS

SOUTH ST cont'd

10 Ruple Velma M [3] ♠ 471-1972
11 Swiderek Benedict [5] 471-5306
12 Martin Marie W [8]+ ♠ ...479-9683
Martin Jan 479-9683
13 Jones William B & Anita [5] ♠ 476-6304
14 Vacant
15 Stewart Weston T & Lynn [8]+ ♠ 476-5545
16 Springs Christopher R [3] ♠ 478-4001
17 Terhune John E [3] 479-4013
18Ⓓ Baughn Michelle ♠ 471-3641
19 Johnson Charles C & Mary [8]+ ♠ 473-4267
20 Not Verified
21Ⓓ Rogers Sara 473-3986
23 Robinson L D [2] 476-6097
24 Weston Tammy [3] ♠ 473-8529
Evans Paula 473-8529
25 Copeland Lloyd & Linda [8] ♠ 476-0129
26 Not Verified
+WILCOX ST INTERSECTS
+HIGH SCHOOL AV INTERSECTS
28 Not Verified
30 Loper Helene H [3] ♠ 473-1662
32 Williams Terry L & Shirly [3] ♠ 473-4830
Williams Shirly 473-4830
Jacobs James 473-4830
34 Cochran Mabel A [8]+ ♠479-5125
Craft Carole 479-5125
36 Gardner Sally [8]+ ♠ 478-5948
Gardner Richard G 478-5948
Gardner David G 478-5948
108 Baker Dan C Jr [2] ♠ ..471-4329
110 Dalton Lisa L [5] ♠ 471-3846
112 Sandley David [8] ♠ 476-0209
114 Hart William D & Eugenia [8]+ ♠ 479-9386
118 Greiffendorf Julie [3] 473-4140
Wells Don E 473-4140
122 Alexander Bruce D & Gayle [3] ♠ 478-3488
124Ⓓ Thorton Darrell 479-5164
126 Howard Woodruff III [4] ♠ 471-5933
Hunter Jerri 471-5933
+EMOGENE ST INTERSECTS
+EMOGENE ST INTERSECTS
150 Dawson Mary A [8]+ ♠473-6074
152 Carter Dennis & Kim [3] ♠ 476-2529
156 Rye Scott & Ruth [3] 473-7481
160 Sealy Jim [3] 478-8019
162Ⓓ Henderson E K 473-8378
164 Kearns Adele R [8]+ ♠ 478-5809
166Ⓓ Lalt Bryan 473-1287
168Ⓓ Pearson Steven C 471-5077
+CLEARMONT INTERSECTS
180 Rickert Daniel A [2] 479-0920
181 Kennedy Martha E [8]+ ♠ 478-4367
182 Williams G Aline [8]+ ♠ 473-7097
183 Hiers Kathryn M [2] ♠
Bark Donna M
185 Mc Cary J David & Debra [8]+ 473-7624
186 Smith Michael B & Mary [8]+ ♠ 476-3781
188 Wheeler Frederick G & Estelle [8]+ ♠ 473-7823
191 Not Verified
+HUNTER AV INTERSECTS
HOUSEHOLDS 44

SOUTH CAROLINA ST -FROM 924 S HAMILTON WEST 1 SOUTH OF NORTH CAROLINA ST 13

· ZIP CODE 36603
+RAILROAD CROSSING INTERSECTS
+S LAWRENCE ST INTERSECTS
+S WARREN ST INTERSECTS
600 Oakley Lucy J [8]+ 438-3079
601 Stiell George T & Blanche [8]+ ♠ 433-8791
602 Pritchett Joann [3] 433-6846
603 Richardson Chaney Y [8]+ ♠ 433-6003
Logan Terence 433-6003
Logan Marcel 433-6003
606 Hunter Claudine R [8]+ ♠ 438-5994
608 Vacant
609 MARIAN'S LOUNGE night club 432-8342
+S DEARBORN ST INTERSECTS
610 Saffron Walter C & Helen [8]+ ♠ 433-7343
+S DEARBORN ST INTERSECTS
650a-650c Not Verified (3 Hses)
650 Mc Dell Marvin [2] 432-5036
651 Robinson Deloris [2]
652 Martin Claudetta M [8]+ ♠
653 Poellnitz Ella M [8]+ 433-2072
654 Brown Allen R [8]+ 432-8404
Brown Maxine S 432-8404
655b Vacant
655a-656 Not Verified (2 Hses)
658 Power Charles O & Roberta [3] ♠ 432-0693
+WILKINSON ST INTERSECTS
700-701 Vacant (2 Hses)
702 Sealy Emma [6] 438-9071
703 Sanders Carolyn [2] 433-1875
704 Williams Elizabeth M [8]+ ♠ 433-9034
Mc Covey Elizabeth ...433-9034
Mc Covey Millie 433-9034
+S SCOTT ST INTERSECTS
705 Not Verified

SOUTH CAROLINA ST cont'd

706 Mc Covey Gertrude [8]+ 438-2671
707 Hall Willie [3] 438-9436
708 Not Verified
709 Crosby Pamela [3]
710a Vacant
710b Sanders Annie M [4]...432-6115
+S SCOTT ST INTERSECTS
753 Caffey Michelle D [8]+..438-1236
James Leslie 438-1236
754 Not Verified
755 Vacant
757 Madyun Mustafa N & Ruby [4] 436-1966
+S WASHINGTON AV INTERSECTS
804 Mitchell Adrian [8]+ 433-8134
806 Not Verified
808 Washington Marie A [8]+ ♠
809 Vacant
811 Meeks Willie J & Johnnie [8]+ ♠ 433-3021
812 Not Verified
813 Smith Rebecca [8] ♠ 432-2360
+S BROAD ST INTERSECTS
BUSINESSES 1 HOUSEHOLDS 35

SOUTHERN ST (CHICKASAW)-FROM RAILROAD ST NORTH 1 WEST OF GULF ST 529B

· ZIP CODE 36611
1-3 Not Verified (3 Hses)
4 Curtis James C Jr & Mildred [8]+ ♠ 452-9731
5 Not Verified
6Ⓓ Willis M A ♠ 456-2005
7-8 Not Verified (2 Hses)
9 Caprara James B & Sharon [8]+ ♠ 457-7168
10 Bodden William E [8]+ ♠ 452-4134
11-12 Not Verified (2 Hses)
13 Slay James F & Peggy [2] ♠ 455-7015
+CANAL ST INTERSECTS
14 Brown Gordon & Shirley [3] 452-3916
15 Curry Barry W & Ellen [2]
16 Danner Elizabeth [2] ♠ ..456-8141
16½ Palmer Lena B [8]+ ...452-9952
+VIADUCT RD OVERPASSES
+WHEELER INTERSECTS
17 Mc Lemore Thomas V & Deloris [2] 457-0222
18Ⓓ Lambert Todd 457-0406
19a Clubb Sidney N & Margaret [5] ♠ 456-3514
20Ⓓ Hood James R 330-0637
21 Not Verified
22 Jones William T [8]+ ♠..457-1619
23 Sullivan Dennis E & Teresa [3]
24Ⓓ Wright Jerry S III 457-5075
25a Vacant
25 Not Verified
26 Rotch Zuline H [8]+ ♠ ...458-6493
27 Thornley Michael [8]+ ♠ 452-4273
28 Cashion Larry & Pat [5] ♠
29 Willis Albert F & Idalene [8]+ ♠ 456-7108
30a-30b Not Verified (2 Hses)
31Ⓓ Kelly D M 456-3949
31½ Not Verified
+RYAN ST INTERSECTS
HOUSEHOLDS 34

SOUTHERN WAY CT -FROM STORBRIDGE DR NORTH 1 EAST OF SAVANNAH DR 493

· ZIP CODE 36609
1070Ⓓ Maples C Allan 460-0080
1071 Towles Alan C & Terry [2] 460-2594
1082 Harbin Terry H & Mary Lynn [2] 344-0172
1086 Robinson Mark E & Diane [2] 343-3391
1112 Smith Melvin R Jr & Terry [4] ♠ 342-1881
1113 USCG Krause Kent F & Sandra [4] ♠ 344-1449
1116 Hughes Herbert L [2]..342-6618
1117 Page Patrick O & Anita [4] 344-7369
1120 Wilson Michael A & Karen [4] ♠ 343-8403
1124 Not Verified
1121 Nikas Dimitris J & Mary [3] 342-4992
1128 Wiedmann Walter [2] ♠ 460-0518
1125 Hamid Michael & Khetam [4] 380-9444
Hamid Sammy 380-9444
Hamid Rumsey 380-9444
1129 Shell Richard T & Bobbie [4] ♠ 342-7600
1132Ⓓ Harber Roy W 341-0152
1133Ⓓ Daley James A 343-5185
1136 Huddleston Ernest Jr & Eunice [4] ♠ 342-0064
Huddleston Kimberly M 342-0064
+STURBRIDGE DR INTERSECTS
HOUSEHOLDS 17

SOUTHHAMPTON WAY -FROM E PRINCETON WOOD DR NORTH 89

· ZIP CODE 36618
1750 Burroughs T A [2] ♠..341-0725
1754 Not Verified
1755 Foster Brett D & Tammy [4] ♠ 343-9291

SOUTHHAMPTON WAY cont'd

1759 Benjamin Collin Jr & Diane [2] ♠ 344-8841
1763 Martel Paul E & Dianne [3] ♠ 460-4649
+LIONS GATE CT INTERSECTS0
1767 Blackmon Ruth [3] ♠..342-2192
Mc Millian John 342-2192
1770 Childres Robert H & Kathie [7] ♠ 344-6968
1771 Pugh James E & Beatrice [4] ♠ 342-7057
Pugh Felecia L 342-7057
1774 Vacant
1775-1779 Not Verified (2 Hses)
1783 Reed Billy R & Rose Mary [3] ♠ 380-9278
1787 Schmitt Melody J [8]+ ♠ 343-9355
1791 Not Verified
+QUEENSBOROUGH CT INTERSECTS
1801 Howard Sherman M & Cheryl [3] ♠ 343-1206
Howard Melissa R 343-1206
Howard Sherman M Jr 343-1206
+WESTOVER WAY INTERSECTS
1804 Van Blake James [4] ♠ 344-6461
1805 Bush Janice M [2] ♠..344-1310
Horace Marlon D 344-1310
1808 Knight Bobby L & Bessie [2]
White Kimberly T
White Herbert J
1809 Watson Carol E [2] ♠ 478-0332
Watson Shawn D 478-0332
1812 Lodge George W Jr & Hilda [5] ♠ 343-4743
1813 Wilson Donald L & Barbara [3] ♠ 344-7190
1816 Sanders Lee & Floree [2] ♠ 343-2658
1817 Brooks John D Jr & Joanne [8] ♠
1820 Vacant
1821 Young Walter E & Brenda [8]+ 344-9941
1824 Buchanan Robert L [2] ♠ 341-0584
+PRINCETON WOODS DRIVE E INTERSECTS
6400 Not Verified
6401 Guilette William L & Deloris [5] ♠
6404 Vacant
6405 Jones Virgil & Callie [3] 342-7135
Jones Bridgett L 342-7135
6408 Vacant
+WIMPLETON CT INTERSECTS
6412 Vacant
6416 Not Verified
6417 York Arnetta [2] ♠ 343-8377
6420 Mc Millan Fred J [7] ♠ 342-1579
6424 Thompson James M [7] ♠ 344-2262
6428 Vacant
6432 Jackson Larry [3] 460-2679
6436 Prince John A Jr & Elouise [4] ♠ 342-4098
6440 Lilley Joseph D Jr & Elaine [8]+ ♠ 344-7747
Lilley Melanie A 344-7747
HOUSEHOLDS 38

SOUTHLAND DR -FROM KNOLLWOOD DR WEST 1 SOUTH OF LEESBURGH BLVD 98

· ZIP CODE 36693
5750 AREA W CENTRE coun cntr 661-1666
FREDERICK ALICE H coun 666-3850
KANTRA DAVID S psych 660-9777
5750a Office Building
1-2 Not Verified (2 Suites)
PAPPAS JEFFREY J icsw 660-5045
PHYSICIANS PSYCHIATRIC CLINIC 661-1887
WEBBER FREDK N phys 661-1887
5800 CHARTER HOSPITAL OF MOBILE 661-3001
BUSINESSES 6

SOUTHMOOR DR -FROM 4612 BROOKMOOR DR SOUTH 92

· ZIP CODE 36618
+MIDMOOR INTERSECTS
4561 Allyson Nick [2] 343-1445
4600 Muller Amy L [5] 343-7366
4601 Harris Jack C & Carolyn [8]+ ♠ 342-0982
4605 Not Verified
4609 Beasley Janet T [8] 342-9198
4613Ⓓ Bart M C 343-1493
4617 Styers Charlotte H [8]+ ♠ 342-4139
+WESTBROOK DR INTERSECTS
HOUSEHOLDS 7

SOUTHRIDGE BLVD -FROM LLOYDS LA WEST 2 NORTH OF GIRBY RD 98

· ZIP CODE 36693
6200 Ratcliff Roy & Leshia [4] ♠

SOUTHRIDGE BLVD cont'd

6201 Hill Kelvin & Ramona [3] 666-8886
6208 Chandler Lou & Phyllis [2] ♠
6209 Parker Charles I & Mary [6] ♠ 666-6104
+E SOUTHRIDGE RD INTERSECTS
+N SOUTHRIDGE RD INTERSECTS
HOUSEHOLDS 4

SOUTHRIDGE RD E -A CONTINUATION OF SOUTHRIDGE BLVD SOUTH 98

· ZIP CODE 36693
3000 Blohm Grant J & Patricia [2] 660-1800
3008 Garlotte Michael N & Donna [8]+ 666-7882
3009 Rau John R & Lee [8]+ ♠ 666-7169
3016 Brown James C Jr & Dale [6] ♠ 666-0474
3017 Kennedy Ray H & Patsy [8]+ ♠ 661-4242
3024 Pollock Bruce & Gina [2] 666-2212
3025 Watson George F & Velda [7] ♠ 666-3202
3032 Brunson David & Elizabeth [2] 666-8486
3040 Not Verified
3041 Jeffrey Arthur & Frankie [4] ♠ 661-0745
+OVERLAND CIR INTERSECTS
3048 Williams Lionel C [7] ♠ 666-3898
HOUSEHOLDS 11

SOUTHRIDGE RD N -FROM SOUTHRIDGE BLVD WEST 98

· ZIP CODE 36693
6216 Vacant
+CLOVERLAND CT INTERSECTS
6224 Grambos Mike E & Susan [7] ♠ 661-5249
6225 Waite Buddy [4] 660-1740
6232 Brenes David A & Regina [8]+ ♠ 666-1595
6233 Martin John & Christine [2]
6240 Hill Leslie & Stacy [2] 661-9266
6241 Sifford Kurt R & Debbie [4] ♠
6300 Nabers William D & Beth [3] 660-9864
6301 Nonnenmacher Ben J & Julie [8]+ ♠ 666-5646
6308 Katchur Stephen & Regna [4] 661-0919
6309 Garrett Jerry & Shirley [4] ♠ 661-1096
6316 Tew James L & Lucille [8]+ ♠ 661-3528
6317 Parulno Kenneth & June [2] ♠ 660-0743
6324 Pippin Allen & Mindy [8] ♠ 661-9248
6325 Lackey Thomas [5] ♠.666-3796
6328 Not Verified
+SOUTHRIDGE W INTERSECTS
+RIDGEMOOR WAY INTERSECTS
HOUSEHOLDS 15

SOUTHRIDGE RD S -A CONTINUATION OF E SOUTHRIDGE RD WEST 98

· ZIP CODE 36693
3128 Not Verified
+ROCKY SPRINGS CT INTERSECTS
3129 Not Verified
3136 Gane Bradley W & Lynn [8]+ ♠ 661-5754
3137 Berry William M & Dorothy [8]+ ♠ 666-0417
3145 Not Verified
6223 Sweetser Thomas & Kathleen Mc Gly [5] ♠ 660-8817
6231 Deris L J & Beryl [2]..660-0690
6232 Clark Glenn E & Pat [4] ♠ 660-8875
6239 Rugan Robert J & Bonnie [3] ♠ 660-7507
+VALLEY RIDGE DR INTERSECTS
6240 Mobley Thomas E & Peggy [6] ♠ 661-4705
6300 Evans Dennis & Myra [2] ♠ 666-7914
6301 Sawyer James & Sandra [2] ♠ 666-3664
+W SOUTHRIDGE INTERSECTS
+SHADWOLANE CT INTERSECTS
HOUSEHOLDS 12

SOUTHRIDGE RD W -A CONTINUATION OF SOUTHRIDGE ST NORTH 98

· ZIP CODE 36693
3000 Allinder Lynda J [2] ♠ 660-1109
3008 Law William & Janice [2] ♠ 666-9306
3009 Griffis Billy B Jr & Wanda [8]+ ♠ 661-7007
Griffis Billy B 661-7007
Griffis Russ T 661-7007
3016 George Edward A & Cindy [8]+ ♠ 661-9455
3017 Gell Joe & Tamara [4] ♠ 660-9575
3024 Smithermen Michael E & Alesa [8]+ ♠ 666-1633
3025 Not Verified
3032 Morris Phillip [2] 660-9518

TP	Adjoining	Source
-	✓	R. L. Polk Co., Publishers

HALL RD 1990

XEROX CORPORATION

Copiers - Memorywriter Typewriters - Documenters

(205) 470-6900 (Sales)

3100 Cottage Hill Road Suite 200 Mobile, AL (36606)

Mobile, AL 36609

4318 G. Downtowner Loop N

GULF TERRA DR W –FROM GULF TERRA DR 1 EAST OF NAVCO RD 184

ZIP CODE 36605
900 Roberson Charles A 476-9237
902 Pridgen Donald R ◎ 479-3100
903 Azzem Shirley A ◎ 479-7300
904 Zabel Karl A ◎ 476-7981
906 Hamilton Cecil E ◎
908 Owen Jessie A Mrs ◎
GULF DR BEGINS
909 Brown John C ◎ 471-3792
910 White Thos W
912 Barnett Diane Mrs ◎ 479-6289
913 Duff Kevin J ◎ 476-7563
914 Rayford Elijah ◎ 476-2391
915★Lucas Fred ◎ 479-9814
916 Jacobson Leona M Mrs ◎ 473-1695
917 Morrison Robt ◎
920 Van Edwards John ◎ 476-5878
921 Gaylor Reuben K Jr ◎ 479-8074
922 Turner John W ◎ 479-2457
923 Ethridge John A III ◎ 478-7433

GULFDALE CT –FROM GULFDALE DR NORTH 2 WEST OF DAUPHIN ISLAND PKWY 106

ZIP CODE 36605
2900 Helton L G ◎ 479-3170
2901 Needham Doug A ◎ 478-0860
2902 Smith Jesse W ◎
2903 Vacant
2906 Marsh Wm L ◎ 479-9360
2907 Dean Teresa L ◎ 478-5652
2911 Reber Ted ◎ 479-3025

GULFDALE DR –FROM 3006 DAUPHIN ISLAND PKWY WEST 1 NORTH OF BRILL RD 106

ZIP CODE 36605
1630 Lee Wm A ◎ 473-4899
1650 Simon
1651 Lowery David E
1654 Gilchrist Robt S ◎ 471-1670
1655 Wilson James ◎ 476-0364
1658 Carver Wm ◎ 471-0043
1700 Hicks Willie Mae Mrs ◎ 473-1803
1701 Milne Sallie R Mrs ◎
1704 Vacant
1719 Langley Calvin ◎ 478-4006
1721 Mc Donald Mary V Mrs ◎ 478-3206
1727 Barrett Mary W Mrs ◎ 473-6241
1750 No Return
1751 Smith Anthony D ◎
1754 Farrelley Dennis ◎
1755 Wilkinson Wm M Jr ◎
1758 Howell John H Jr 478-0642
1759 No Return
1762 Gafford J C ◎ 479-7237
1800 Spence Kath L Mrs ◎ 478-8093
1804 Chance Phyllis O ◎ 471-5728
1808 Heath Jessie L ◎ 479-7306
ALSTON CT BEGINS
1813 Twilley Yvonne L Mrs ◎ 473-8349
1817 Covington Jas ◎
1821 Brooks James R ◎ 479-0889
1825 Duke

GULFWOOD DR –FROM 3515 SPRING HILL AV SOUTH 1 WEST OF WACKER LA 154

ZIP CODE 36608
350 Piff Carlo A 344-5891
351 Stein Geo B ◎ 344-5457
352★Davis Vickie
353 Byrd Ena M Mrs ◎ 342-5231
354 Goodwin Wm M ◎ 342-3826
355 Sullivan Mary C Mrs ◎ 342-8374
358 No Return
359 Gardner Wm S Jr ◎
363 Killian Natashia D Mrs ◎ 342-6876
369 Wall James T ◎ 344-1038
GULFWOOD DR ENDS
400 Days Mary Ann ◎ 342-8227
401 Leslie Marian A Mrs ◎ 342-8367
403 Brislin Harry Jr ◎ 342-5662
404 Vacant
405 Baker Thos A ◎ 342-1168
407 Brittin M H ◎ 344-6123
408 Baker Neal A ◎ 344-9855

GULFWOOD DR E –FROM 219 WACKER LA WEST 1 SOUTH OF SPRING HILL AV 154

ZIP CODE 36608
3428 Stewart Jeff D ◎ 342-6721
3429 Grow Sandra ◎ 460-0812
3430 Elroy Donna ◎ 342-2121
3431★Walch Karlene M 460-0330
3432 Fuller James H ◎ 344-4821
3505 Botter Paul W ◎ 342-6108

GUM ST –FROM 1450 CHINQUAPIN NORTH 1 WEST OF TITI ST 42

ZIP CODE 36603
703 Starks Johnnie Rev
SPRUCE INTERSECTS
800 W G O K Radio 432-8661

GURLEY LA –FROM CODY RD EAST 2 SOUTH OF OVERLOOK RD 190

ZIP CODE 36608
6956 Wilkins Robt E ◎ 460-0189
6958 Gurley Edwin L ◎
7006 Gurley David
7008 Gurley Donnie K ◎
7012 Dickinson W Marvin ◎ 344-9079
7016 Hubbard Lonnie D ◎ 344-0699

GWIN ST –FROM 2372 ST STEPHEN'S RD EAST 1 NORTH OF WILSON AV 260

ZIP CODE 36617
556 Brown Robt C ◎
557 Rocker Clara J ◎ 452-5057

HAAS AV –FROM 168 BAY SHORE AV WEST 1 SOUTH OF SPRING HILL AV 52

ZIP CODE 36607
2753 Coley Myra L Mrs ◎ 473-1828
2754 New Testament Missionary Baptist Church
2761 Broadus E B ◎ 473-1278
2763 Vacant
MC LEAN AV ENDS
2765 Vacant
2767 Vacant
2771 Vacant
2773 Vacant
Rear Vacant
2777 Cooper Curtis
2779 Treadwell Jeanette
2781★Mc Millian Bobby L 476-9751
2783 Young Q T ◎
2787 Vacant
2789★Burroughs C
DAVENPORT AV BEGINS
2800 Williams Juanita J 478-4767
2801 Williams Geo 473-3690
2803 Barnes Calvin W ◎ 479-5131
2805 Buckhaults Wm A Jr ◎ 478-0113
2807★Dubose Betty J 471-3482
2808★Coleman Fred E 478-8686
2809 Moons Lee ◎ 473-7974
2811 Van Hoosen Ella Mae ◎ 478-8876
2812 Vacant
2813 Howell Louis S ◎
2814 Haas Avenue Faith Way Missionary Baptist Church
2818 Ellis Bertha J Mrs ◎ 478-9737
2830 Vacant
2852★Brown Jerome
UNION AV INTERSECTS
2905 Howell Voncile C Mrs ◎ 479-7702
HEMLEY AV INTERSECTS
2923 Vacant
2924 Vacant
2925 Vacant
2927 Chambers Robt A 479-2729
2928 Gunn Cammie S Mrs ◎ 479-1638
2929 Averett Pete 478-7260
OGDEN AV INTERSECTS
2957 Bethea Jack J ◎ 479-5364
PAGE AV BEGINS

HADRIAN ST –FROM 3050 AIRPORT BLVD NORTH 1 EAST OF SAGE AV 66

ZIP CODE 36606
301 March Louise M Mrs ◎ 478-3269
304 Haynes Mark A ◎ 479-8482
315 Shields Sarah M Mrs ◎ 476-6684
317 Finch Robt E ◎ 478-8166
320 Geraci Kath R Mrs ◎ 476-2888
321 Davis Charles H ◎ 476-0476
322 Carroll Gordon E ◎ 478-1086
324 No Return
331 Landry Josepsh C ◎ 471-5750
DEMETER BEGINS

HALEY ST –FROM 1901 HOLT RD WEST 1 NORTH OF WHITNEY ST 58

ZIP CODE 36617
VINE ST BEGINS
550 Vacant
552 Young Dorothy Mrs ◎ 471-4632
554 Yates Marion L ◎ 478-9114
558 Atwood Leola L Mrs ◎ 471-4563
560 Harvey Fonzettia J Mrs ◎ 476-0693
HOLT RD INTERSECTS

HALIFAX DR –FROM 4068 BEECHWOOD LA SOUTH 1 EAST OF LANCEWOOD DR 95

ZIP CODE 36609
654 Simms Marion F ◎
655 Bonds Gary 666-3635
656 Dunton Mary M ◎ 661-0441
657 Thomas Ronald J ◎ 661-6445
658 Cannon David E ◎
659 Godwin Dewey Jr ◎ 666-4372
660★Folmar Kenneth D 666-5184
661★Woodall Donna M Mrs ◎ 660-9498
662 Foster Patricia 661-2041
663 Owens E Wayne ◎ 666-5638
664 Wiley Henry O ◎ 666-4767
665 Fleming Stephen C ◎
666 No Return
667 Ashby Thos L ◎ 660-0418

HALL RD –FROM 5904 HOWELLS FERRY RD WEST 1 89

ZIP CODE 36608
bx706 Cazalas Clyde E ◎ 342-3987
10 Dueitt Lawrence Jr ◎ 344-0616
14 Hall Fredk L ◎ 342-6247

HALLETT ST N –FROM 1100 DAUPHIN NORTH 1 WEST OF W PINE 28

ZIP CODE 36604
4 Joe's Half Time cocktail lounge 438-5914
10 Apartments
A No Return
B Vacant
C Vacant
D Vacant
NEW ST FRANCIS INTERSECTS
OLD SHELL RD INTERSECTS
52 Vacant
101 Smith Robert M ◎
103 Vacant
105 Scott Sarah F Mrs ◎ 432-4735
106 Crawford Frank F ◎ 438-9415
107 Frazier O C
108 Leibert Archie J Jr ◎ 433-3669
109 Vacant
OAK ST INTERSECTS
110 Felis Marie H Mrs ◎ 438-5915
112 Richardson Emma W Mrs ◎ 432-1331
114 Glover Linda M ◎ 432-6035
115 Anthony
116 Allen Chas
117★Joiner Tony D
118½b Herm Leon R Jr 438-5867
119 Miller Hugh J ◎ 432-5294
120 Flea Market
125 Vacant

HALLETT ST S –FROM 1061 DAUPHIN SOUTH 1 WEST OF S PINE 37

ZIP CODE 36604

TP	Adjoining	Source
-	✓	R. L. Polk Co., Publishers

PINE ST 1990

EMPLOYERS!
FOR TRAINED OFFICE PERSONNEL CALL
20TH CENTURY COLLEGE
352 Government St. (36602) Tel. 438-9837

Tel. 344-5991
Elevators
24 Hour Service
1100 Government, P.O. Box 40247, Mobile, AL (36604)

N PINE ST–Contd
213 Foster Nettie P
215 Williams Fred L
215½ White Willie 433-6440
217 Melton Willie III
CONGRESS INTERSECTS
251a Vacant
254★Simmons Augustine ◎
255 James Willie L Jr
256 Mc Millian Ernestine M ◎ 433-5682
257 Kiel Elmore 438-2439
258 Vacant
259 Vacant
260★Fowler Lisa M
263 Friend Della C ◎ 432-1416
ADAMS INTERSECTS
BASIL INTERSECTS

PINE ST S –FROM 1053 DAUPHIN SOUTH 1 WEST OF COMMON — 37

ZIP CODE 36604
6 Vacant
8 Hanson Lillie M ◎ 438-9653
11 Everett Lorenzo L ◎ 432-5865
12 Giles Helen M 438-3650
13 Higby John D ◎ 433-2188
14 Mayo Cathy R Mrs ◎ 438-1967
15 Vacant
16 Dickson Shirley A 433-1514
17★Rapier Ellen A Mrs
17½ Vacant
18 No Return
19 Vacant
19½ Vacant
21 No Return
CAROLINE AV INTERSECTS

PINE BARREN CT –FROM PINE RUN RD EAST 1 SOUTH OF CODY RD — 393

ZIP CODE 36695
NUMBERS IRREGULAR
7161★Henn Robt A 639-1829
7162★Roberts Ronald H ◎ 633-2414
7167 Richman Barry G ◎ 639-1181
7200 Peneguy Robt O ◎ 639-9694
7201 Burgamy Carl Jr ◎ 639-9198
7272 Richburg Jerry T ◎ 639-1007
7175 Grindel Susan D ◎ 639-0146
7220 Broughton Wm A ◎ 639-0063
7179★Horsting Rick ◎
7183 Fields Phillip A ◎ 639-1537

PINE BOUGH CT –FROM 6116 S TIMBERLY RD NORTH — 172

ZIP CODE 36609
1900 Fleece Sharon R Mrs ◎ 666-9604
1901 Boyse Brian J ◎ 661-7239
1904 Vanhoey Marc ◎ 661-7895
1905 Arnson Thos R ◎ 666-0155
1908 Allison Chas L Jr ◎ 666-2274
1909 Smagacz Larry ◎
1912 Breedlove Jimmy D ◎ 666-2453

PINE CLIFF CT N –FROM 1100 NAVCO RD WEST 2 NORTH OF MC VAY DR — 184

ZIP CODE 36605
2500 Mink Tran Van ◎ 476-9690
2501 Medveal Marie L Mrs ◎ 479-5386
2504 Gibson Keith W ◎ 476-3259
2505 Kelso James R ◎ 478-3771
2508 Moore Gary P ◎ 476-7108
2509 Vacant
2512 Warren Acy J ◎ 478-8553
2513 Sewell Gloria Mrs ◎
2516 Gray Dale K ◎
2517 Johnson David
2520 Pennington Cecil A ◎
2524 Smoot Raymond ◎ 478-7243
2525 Kelso Ronald B ◎ 478-3378

PINE CLIFF CT S –FROM 1112 NAVCO RD WEST 1 NORTH OF MC VAY DR — 184

ZIP CODE 36605
2504 Vacant
2505★Tunstall Layal ◎ 479-7832
2508 Taylor Wm J ◎ 473-3594
2509 Vacant
2516 Ott James D ◎
2517 Mc Leod Bettie J
2521 Vacant

PINE CREEK DR E –FROM 3001 E LINDHOLM DR NORTH — 98

FROM 3001 E LINDHOLM DR N
ZIP CODE 36693
2935★Wenzinger R J 666-3493
2936 No Return
2940 No Return

PINE FOREST CT –FROM GREEN TREE RD SOUTH 1 EAST OF KNOLLWOOD DR — 72

ZIP CODE 36609
1701 Hatcher Garret M ◎ 666-0303
1704 Simpson Edw H 666-8283
1705 Vacant
1708 Miller Beverly M Mrs
1709★Creighton Matthew ◎ 660-0798
1712 Gad Nabil M ◎ 666-8551
1713 Lightbourne Ernest A ◎ 661-3189
1716 Wood Greg S ◎ 660-1817
1717 No Return
1720 Robinson Leon ◎ 660-0354
1721★Valentine Vinnie S
1725 Jackson Saml E ◎ 666-1575

PINE GROVE AV –FROM MOFFAT RD NORTH 1 WEST OF WILKINS RD — 87

ZIP CODE 36618
1329 Jones Eloise V Mrs ◎ 344-6367
1331 Mabry M Robt ◎
1401 Cannon John G II ◎ 342-4327
1405 Allen Grace R Mrs ◎ 460-0827
Ray Gladys V 342-6976
1409 Allen Gordon O ◎ 344-7704
1412 Owens Ernest A ◎ 344-9542
1413 Mc Cormack Sarah A Mrs ◎ 342-8274
1416 Ingram Michl J ◎ 343-1637
1417 Mc Queen
1418 Mininger Darwin ◎ 343-0575
PRINGLE DR BEGINS
1501 Vacant
1503★Tanner Larry E ◎ 343-7007

PINE HAVEN DR –FROM 1313 CREEKWAY DR SOUTHWEST 1 SOUTH OF N DRIFTWOOD DR — 109

ZIP CODE 36605
3952 Vacant
3953 Vacant
3958 Dubourg Maudie L Mrs ◎ 471-3979

PINE ISLE CT –FROM SCOTTSDALE DR NORTH — 89

ZIP CODE 36602
1600 Blansett Erika S Mrs ◎ 343-0016
1604 No Return
1605 No Return
1608 Witt David L
1609 Vacant
1612 Vacant
1613 Hall Richd J ◎
1616★Sumlin Jerowe
1617★Thomas Joyce J
1620 Vacant
1621 Stallworth Kenneth M ◎

PINE NEEDLE CT –FROM 1459 LONG WOOD RD NORTHEAST — 72

ZIP CODE 36609
1400 Franklin Bob L ◎ 343-3563
1404 Christie Darius H ◎ 342-8085
1405★Rowlins Tony A ◎
1409 Bates Wayne ◎ 344-3480
1412 Vacant
1413 Bernard G N 334-5713
1417 Fillius John R ◎

PINE NEEDLE DR E –FROM 6105 S TIMBERLY RD SOUTH — 172

ZIP CODE 36609
2001 Vacant
2004★Pasch Carl ◎ 661-7051
2005 Balzli Charles M ◎ 661-2987
2008 Cassano Peter A ◎ 666-8374
2009★Faibrish Baruh 660-1425
2012 Steen Joseph F ◎ 661-2353
2013 Countryman Murray W ◎ 666-1855
2016★Kovar Susan Mrs
2017 Connolly David F ◎ 660-1556
2021 Shirk Charles M ◎ 661-7763
2020★Carr Clayton F III ◎ 661-2194
2024★Halson Issac 661-0267
2025 Burton Clyde F ◎ 666-5050
2028 Parker H Steve ◎ 666-5331
2029★Pritchett John E Jr ◎ 470-2256
2100 Oakes John E ◎ 666-4365
2101 Syson Richd H ◎ 666-4901
2104 Shewmake Joseph E ◎ 666-1849
2105 Vacant
2108 Clarke Wayne L ◎ 666-4845
2109 Vacant
2112 O'Brien Thos A ◎ 661-1208
2116 Moore Andrew J ◎ 661-0296
2120★Kersten G Mich ◎
2124 Bridges Paul E ◎ 666-5030
2125 Marek Gordon ◎
2128 Hudson Dennis L ◎ 666-4468
2200 Chassin Stanley S ◎ 661-1268
2201 Esneul W T ◎ 666-8636
2204★Silva Felix ◎
2205 Freeman F Jack ◎
2208 Rossini Ronald D ◎ 666-2437
2209 Andrews Robt B ◎ 661-4948
2212 Wright V M ◎ 666-8934
2217★Elliott Thos D ◎ 666-0747

PINE NEEDLE DR S –FROM E PINE NEEDLE DR WEST 1 SOUTH OF OAK CREEK CT — 172

ZIP CODE 36609
6100 Lightfoot Wm M ◎
6101 Vacant
6109 Mann Fred H ◎ 660-1810
6116 Callaghan Patk J ◎ 660-1805
6117 Slaughter Munro H ◎ 666-8059
6125 Burkhardt Kenneth R ◎ 661-9231
6129 Vacant
6132 Howell Craig W ◎ 661-2188
6133 Poret Bruce A ◎ 666-6285
6141 Hyde James R ◎ 666-8246
6200 Murphy
6201★Straker Dave J ◎ 666-0641
6204★Middleton Troy III
6205 No Return
6208 Perez Ernie J ◎ 661-1865
6209★Darr Wm S ◎ 666-4618
6213 Burgess Monty O Jr ◎ 661-7201

PINE NEEDLE DR W –FROM 2028 PINE NEEDLE DR WEST — 172

ZIP CODE 36609
2100★Godfrey Joe ◎ 666-8431
2101 Mc Lain Michl A ◎ 661-7968
2108 Mc Avoy Jas E ◎ 666-4065
2104★Havard Frank D ◎ 660-9292
2112 Barefield Ann W Mrs ◎ 666-5335
2113★Rose J Richd ◎ 666-8891
2116 Foster Willard D ◎ 666-7439
2117★Talbott Eug A ◎ 661-2358
2120 Sweatman James E ◎ 661-5690
2121 Sanderford Jeannie ◎ 666-6494
2124 Sides Barry D ◎ 661-4956
2125 Vacant
2129 Martin Lawrence N ◎ 661-1891
2200 Kyser Clifford E Jr ◎ 661-2952
2201 Guinup Rodney K ◎ 661-0399
2204 Mehta Rajool S ◎ 660-0557
2205 Coulter Saml J ◎ 666-7591
2208 Manning Ray G ◎ 661-1665
2212 Mullins Wayne ◎ 660-9321
6204★Rehm Christopher J
6205 Williams C A ◎ 666-0993
6208 Hostrander David H ◎ 666-4817

UNITED STATES SAVINGS BONDS
Buy them where you work or bank

THE FINCH COMPANIES, INC.
• COMMON CARRIER - GENERAL HAULING - MERCHANDISE AND FURNITURE STORAGE - SPRINKLERED STORAGE
Tel. 457-6671 • Emergency Tel. 661-1585 • 1505 Telegraph Road • P.O. Box 2886 • Mobile, Alabama (36652)

PICKELL DR–Contd
3024 Mobley Robt P ® 478-1877
3050 Tice Darrell A ® 473-5162
3051 Martin Opal B Mrs ® 473-5892
3052 Campbell Norma Mrs 478-7382
3054 Blanchard Wayne E ® 478-8723
3055 Brand Jerry W ®
3058 Wright Marsha
3059 Vacant
3062 Bush Gayle L Mrs ® 478-8294
3063 Seale B D ® 476-1513

PICKETT DR –FROM 2200 WOLFE RIDGE RD EAST 5 NORTH OF MOFFAT RD — 87

ZIP CODE 36618
HAMILTON RD INTERSECTS
3850 Prince Shirley J Mrs ® 344-0619
3854 Vacant
3855 Miller Richd G ®
3858 Williams David L ® 342-4148
BAKER RD INTERSECTS
3859 Wheelers Paul
3862 Williams John P ® 342-5264
3900 Frazier John ® 344-1280
3904 Newberry Bernie L ® 344-7828
3907 Kramer David P ® 343-6607
3908 Welch A Edison ® 460-0644
3950 Peters Amiel H ® 344-7946
3951 Chambers John W Jr ® 344-6570

PIERCE ST –FROM 601 REYNOLDS NORTHWEST 1 EAST OF STONE ST — 260

ZIP CODE 36617
2601a★Smoot Frederick 456-8343
2601b Brown Henrietta Mrs
2603a Braughton Anthony 457-3851
2603b Lewis Jimmie H
2607 Sanderson Dorothy A Mrs ® 452-2034
2708 Bonds Curley L ® 456-7896

PIERPONT DR –FROM CULLEN DR WEST 1 NORTH OF GRAF BLVD — 168

ZIP CODE 36606
3008 Danne Hollis W ® 471-3877
3010 Hines Mary M Mrs ® 478-8755
3015 Dodici Joseph P Jr ® 478-8112
3014 Wright Frank J Jr ® 479-2924
3018 Dunn Arth D ® 478-6552
3019 Raley Wm A Jr ® 479-7542
3022 Young Jimmie ® 476-5937
3023 Osing Gary L ® 478-1839
3026 Agnew Nell S Mrs ® 479-2611

PIERPONT DR W –FROM 3091 DAUPHIN ST SOUTH — 168

ZIP CODE 36608
18 Montessori Academy Of Mobile Inc 478-7219

PILLANS ST –FROM 1100 S CONCEPTION WEST 1 SOUTH OF S CAROLINA — 13

ZIP CODE 36603
S FRANKLIN INTERSECTS
453 Vacant
LAWRENCE ST INTERSECTS
501 Vacant
505 Vacant
507 Vacant
S CEDAR INTERSECTS
S WARREN ENDS
S DEARBORN INTERSECTS
650 Williams Lessie Mrs 432-6265
651 Vacant
652 Franks David ®
654 Vacant
656 Vacant
658 Darrington Richd R ® 433-6831
660 Vacant
WILKINSON INTERSECTS
700 Johnson Hattie Q Mrs 438-9547
701a Munsford Solomon 433-5094
701b Pritchett Joanna 433-6846
702a Mc Connell Bessie P Mrs 438-4777
703a Autry Brennen D
703b Vacant
704 Rankins Vernell M Mrs ® 438-9665
705a No Return
705b Washington Tom W
706 Mc Conney Gennedre
707a Fluker Eddie 438-1429
707b Gordon Doris Mrs 432-7716
708 Dennis Sylvia ® 438-5146
709a Vacant
709b★Woods Paul 432-1074
710 Kilpatrick Eliza R Mrs ® 433-2496
S SCOTT INTERSECTS
750 Jackson Maggie L Mrs ® 438-4479
751a Robinson Freddie E
751b Vacant
752★Blackman Vivian E 433-7556
753a Vacant
753b Vacant
754 Vacant
756 Harris Mack ® 432-2253
758 Eager Charlie ® 438-5944
759 Vacant
760 Dudley Willie M Mrs ® 433-2195
761 Lucy's Party House 457-9010
763 Interstate Towing Service 666-3420
S WASHINGTON INTERSECTS

PILLICHODY DR –FROM 550 LOVETT RD SOUTH 1 SOUTH OF LISLOY DR — 90

ZIP CODE 36608
5701★Buchanan Jeanette 344-7224
5702 Johnson Isaac ® 342-7185
5703 Vacant
5704 Vacant
DUTCH RD BEGINS
5705 Vacant
5706★Strickland Earl D
5707★Coker Paula J
5708 Valentin Jerold E 341-1791
5709 Vacant
5710 Rhodes Milton ® 342-0863
5711 Lofton Katie G ® 342-4240
5712 Vacant
5713 Vacant
5714 Madden David A 460-0775
5715 Bentley Barbara A 342-1749
5716 Hardy Greg
5717 Rutledge Wm H 344-6551
5718 Zorloc James S
5719 Vacant
5720 Prine Russell P 342-5436
5721 Mixon Velma B Mrs ® 342-2281
5722 Jennings Charles R 342-1711
5723 Vacant
5724 Smith Wm S Jr 343-0480
5725 Vacant
5726★Dasinger Thos
★Dasinger Steve 344-1003
5727★Jones Irene C 344-9919
5729 Perdue Ronald W 343-9043

PIN OAK DR –FROM YESTER OAKS DR SOUTH — 196

ZIP CODE 36608
NUMBERS IRREGULAR
3652 Apartments
4a Vacant
4b Moody Frankie L 344-1442
4c Corcoran John J 344-8824
4d Vacant
4e Vacant
4f Benedick Henry K
4g Bowers Peter
4h Snipes Sandra A 344-4217
3701 Apartments
A1 Parker Charlene F 342-7841
A2 Vacant
A3 Vacant
A4★Lunn Ken
A5 Vacant
A6 Emrich Richd
A7 King A
A8 Vacant
A9 Bosarge Douglas 344-0330
A10 Jockish Freeman
A11 Perez Angel
A12 Dickey Janice S 343-6069
3700 Apartments
B1★Ishee Carl
B2 Ramsom Frank
B3 Vacant
B4 Arafat Raed
B5 Vacant
B6★Grant John S
B7 Murdock C E

PINE CT –FROM RIDGELAWN DR EAST 1 NORTH OF MUMS CT — 97

ZIP CODE 36608
400 Whitfield Sarah N Mrs ® 344-8158
404 Blankenship Geo R ® 342-0988
405 Ball David B ® 344-8362
408 Saunders Andrew A Jr ® 342-7810
409 Mc Innis Norman M III ® 343-3485
412 Mc Poland James D ® 342-1846
413 Radney Marilyn E ® 344-3225
416 Golden J Elliott Mrs ® 342-7930
417 Matranga Dominick J Hon ® 342-7083
420 Langus John C Jr ® 344-0377
421 Reimer Danl E ® 344-2569
424 Thornton Fletcher B ® 342-8410
450 Barnett Mitchell M ® 344-1700
454 Vacant
458 Wells Linda S ® 343-3178
462 Browning Frank W Jr ® 342-6898
463 Ingram Paul S ® 342-0724
466 No Return
467 No Return
470 Myers Gloria D Mrs ® 344-0902
471 Wells Carol S Mrs ® 344-3279
474 Pearsall David M ® 344-2903
475 Hallett Winthrop M III ® 342-9358
478 Outlaw Arth R Jr ® 342-4909
479 Lane John M ® 344-2662
482 Cobb A Mitchell Jr ® 342-4367
483 Ford Edw R Jr ® 342-6184
486 Fountain John E ® 344-3316
487★Raue Frank J ® 342-3064
490 Lindsey David E ® 342-5686
4809 Odom Kenneth R ® 344-2369
4812 Mc Nees Jackson L ® 342-4864
4813 Crabtree S Phillip ® 342-4187
4817 Davis Clarice H Mrs ® 344-9693

PINE RD –FROM 2004 RIVERSIDE DR SOUTH 2 WEST OF CLUBHOUSE RD — 106

ZIP CODE 36605
3255 Patrick Clyde D ® 473-3393
3259 Baggett Donald ®
3260 Jackson B A ® 479-0117

PINE ST N –FROM 1016 DAUPHIN NORTH 1 WEST OF LE BARON — 28

ZIP CODE 36604
5a Vacant
5b Vacant
6 Brax Russell G ® 438-9300
7★Mc Clammy Mark K 433-8877
8 Hall Larry
NEW ST FRANCIS INTERSECTS
OLD SHELL RD INTERSECTS
102 United Holiness Church The
106 Williams J S Mrs ®
107 Vacant
108 No Return
OAK INTERSECTS
111 Miller Jas W ® 432-5603
115 Liddell Garriet ® 433-7750
116★Adam Thos 438-9553
116½ Adam's Auto Service auto repr shop 438-9553
119 Vacant
121 No Return

30

SPRING HILL AV INTERSECTS
ZIP CODE 36603
157 Finch Thos Jr ®
159 Davis Lucille G Mrs ® 432-2368
160 Norwood Willie
162 Williams Laura B 438-2861
163 Vacant
164★Ely Carrie D Mrs 432-5143
165 Vacant
166 Davis Jeremiah ® 433-4411
STATE INTERSECTS
202 Williams Elsia ®
203 Cox Joe ® 438-2956
204 Davidson Hattie S 432-8916
205 Allen Margt E 433-6079
206 Vacant
207 Washington Pauline 438-9001
208★Frenches Mamie
209 Vacant
211 Allen Lucretia Mrs 433-4177

TELEPHONE (205) 476-3700
521 BEAUREGARD ST.
P.O. BOX 133 (36601)

TP	Adjoining	Source
-	✓	R. L. Polk Co., Publishers

PINE ST 1990

EMPLOYERS!
FOR TRAINED OFFICE PERSONNEL CALL
20TH CENTURY COLLEGE
352 Government St. (36602) Tel. 438-9837

N PINE ST–Contd
213 Foster Nettie P
215 Williams Fred L
215½ White Willie 433-6440
217 Melton Willie III
CONGRESS INTERSECTS
251a Vacant
254★Simmons Augustine ◎
255 James Willie L Jr
256 Mc Millian Ernestine M ◎ 433-5682
257 Kiel Elmore 438-2439
258 Vacant
259 Vacant
260★Fowler Lisa M
263 Friend Della C ◎ 432-1416
ADAMS INTERSECTS
BASIL INTERSECTS

PINE ST S –FROM 1053 DAUPHIN SOUTH 1 WEST OF COMMON — 37

ZIP CODE 36604
6 Vacant
8 Hanson Lillie M ◎ 438-9653
11 Everett Lorenzo L ◎ 432-5865
12 Giles Helen M 438-3650
13 Higby John D ◎ 433-2188
14 Mayo Cathy R Mrs ◎ 438-1967
15 Vacant
16 Dickson Shirley A 433-1514
17★Rapier Ellen A Mrs
17½ Vacant
18 No Return
19 Vacant
19½ Vacant
21 No Return
CAROLINE AV INTERSECTS

PINE BARREN CT –FROM PINE RUN RD EAST 1 SOUTH OF CODY RD — 393

ZIP CODE 36695
NUMBERS IRREGULAR
7161★Henn Robt A 639-1829
7162★Roberts Ronald H ◎ 633-2414
7167 Richman Barry G ◎ 639-1181
7200 Peneguy Robt O ◎ 639-9694
7201 Burgamy Carl Jr ◎ 639-9198
7272 Richburg Jerry T ◎ 639-1007
7175 Grindel Susan D ◎ 639-0146
7220 Broughton Wm A ◎ 639-0063
7179★Horsting Rick ◎
7183 Fields Phillip A ◎ 639-1537

PINE BOUGH CT –FROM 6116 S TIMBERLY RD NORTH — 172

ZIP CODE 36609
1900 Fleece Sharon R Mrs ◎ 666-9604
1901 Boyse Brian J ◎ 661-7239
1904 Vanhoey Marc ◎ 661-7895
1905 Arnson Thos R ◎ 666-0155
1908 Allison Chas L Jr ◎ 666-2274
1909 Smagacz Larry ◎
1912 Breedlove Jimmy D ◎ 666-2453

PINE CLIFF CT N –FROM 1100 NAVCO RD WEST 2 NORTH OF MC VAY DR — 184

ZIP CODE 36605
2500 Mink Tran Van ◎ 476-9690
2501 Medveal Marie L Mrs ◎ 479-5386
2504 Gibson Keith W ◎ 476-3259
2505 Kelso James R ◎ 478-3771
2508 Moore Gary P ◎ 476-7108
2509 Vacant
2512 Warren Acy J ◎ 478-8553
2513 Sewell Gloria Mrs ◎
2516 Gray Dale K ◎
2517 Johnson David
2520 Pennington Cecil A ◎
2524 Smoot Raymond ◎ 478-7243
2525 Kelso Ronald B ◎ 478-3378

PINE CLIFF CT S –FROM 1112 NAVCO RD WEST 1 NORTH OF MC VAY DR — 184

ZIP CODE 36605
2504 Vacant
2505★Tunstall Layal ◎ 479-7832
2508 Taylor Wm J ◎ 473-3594
2509 Vacant
2516 Ott James D ◎
2517 Mc Leod Bettie J
2521 Vacant

PINE CREEK DR E –FROM 3001 E LINDHOLM DR NORTH — 98

FROM 3001 E LINDHOLM DR N
ZIP CODE 36693
2935★Wenzinger R J 666-3493
2936 No Return
2940 No Return

PINE FOREST CT –FROM GREEN TREE RD SOUTH 1 EAST OF KNOLLWOOD DR — 72

ZIP CODE 36609
1701 Hatcher Garret M ◎ 666-0303
1704 Simpson Edw H 666-8283
1705 Vacant
1708 Miller Beverly M Mrs
1709★Creighton Matthew ◎ 660-0798
1712 Gad Nabil M ◎ 666-8551
1713 Lightbourne Ernest A ◎ 661-3189
1716 Wood Greg S ◎ 660-1817
1717 No Return
1720 Robinson Leon ◎ 660-0354
1721★Valentine Vinnie S
1725 Jackson Saml E ◎ 666-1575

PINE GROVE AV –FROM MOFFAT RD NORTH 1 WEST OF WILKINS RD — 87

ZIP CODE 36618
1329 Jones Eloise V Mrs ◎ 344-6367
1331 Mabry M Robt ◎
1401 Cannon John G II ◎ 342-4327
1405 Allen Grace R Mrs ◎ 460-0827
Ray Gladys V 342-6976
1409 Allen Gordon O ◎ 344-7704
1412 Owens Ernest A ◎ 344-9542
1413 Mc Cormack Sarah A Mrs ◎ 342-8274
1416 Ingram Michl J ◎ 343-1637
1417 Mc Queen
1418 Mininger Darwin ◎ 343-0575
PRINGLE DR BEGINS
1501 Vacant
1503★Tanner Larry E ◎ 343-7007

PINE HAVEN DR –FROM 1313 CREEKWAY DR SOUTHWEST 1 SOUTH OF N DRIFTWOOD DR — 109

ZIP CODE 36605
3952 Vacant
3953 Vacant
3958 Dubourg Maudie L Mrs ◎ 471-3979

PINE ISLE CT –FROM SCOTTSDALE DR NORTH — 89

ZIP CODE 36602
1600 Blansett Erika S Mrs ◎ 343-0016
1604 No Return
1605 No Return
1608 Witt David L
1609 Vacant
1612 Vacant
1613 Hall Richd J ◎
1616★Sumlin Jerowe
1617★Thomas Joyce J
1620 Vacant
1621 Stallworth Kenneth M ◎

PINE NEEDLE CT –FROM 1459 LONG WOOD RD NORTHEAST — 72

ZIP CODE 36609
1400 Franklin Bob L ◎ 343-3563
1404 Christie Darius H ◎ 342-8085
1405★Rowlins Tony A ◎
1409 Bates Wayne ◎ 344-3480
1412 Vacant
1413 Bernard G N 334-5713
1417 Fillius John R ◎

PINE NEEDLE DR E –FROM 6105 S TIMBERLY RD SOUTH — 172

ZIP CODE 36609
2001 Vacant
2004★Pasch Carl ◎ 661-7051
2005 Balzli Charles M ◎ 661-2987
2008 Cassano Peter A ◎ 666-8374
2009★Faibrish Baruh 660-1425
2012 Steen Joseph F ◎ 661-2353
2013 Countryman Murray W ◎ 666-1855
2016★Kovar Susan Mrs
2017 Connolly David F ◎ 660-1556
2021 Shirk Charles M ◎ 661-7763
2020★Carr Clayton F III ◎ 661-2194
2024★Halson Issac 661-0267
2025 Burton Clyde F ◎ 666-5050
2028 Parker H Steve ◎ 666-5331
2029★Pritchett John E Jr ◎ 470-2256
2100 Oakes John E ◎ 666-4365
2101 Syson Richd H ◎ 666-4901
2104 Shewmake Joseph E ◎ 666-1849
2105 Vacant
2108 Clarke Wayne L ◎ 666-4845
2109 Vacant
2112 O'Brien Thos A ◎ 661-1208
2116 Moore Andrew J ◎ 661-0296
2120★Kersten G Mich ◎
2124 Bridges Paul E ◎ 666-5030
2125 Marek Gordon ◎
2128 Hudson Dennis L ◎ 666-4468
2200 Chassin Stanley S ◎ 661-1268
2201 Esneul W T ◎ 666-8636
2204★Silva Felix ◎
2205 Freeman F Jack ◎
2208 Rossini Ronald D ◎ 666-2437
2209 Andrews Robt B ◎ 661-4948
2212 Wright V M ◎ 666-8934
2217★Elliott Thos D ◎ 666-0747

PINE NEEDLE DR S –FROM E PINE NEEDLE DR WEST 1 SOUTH OF OAK CREEK CT — 172

ZIP CODE 36609
6100 Lightfoot Wm M ◎
6101 Vacant
6109 Mann Fred H ◎ 660-1810
6116 Callaghan Patk J ◎ 660-1805
6117 Slaughter Munro H ◎ 666-8059
6125 Burkhardt Kenneth R ◎ 661-9231
6129 Vacant
6132 Howell Craig W ◎ 661-2188
6133 Poret Bruce A ◎ 666-6285
6141 Hyde James R ◎ 666-8246
6200 Murphy
6201★Straker Dave J ◎ 666-0641
6204★Middleton Troy III
6205 No Return
6208 Perez Ernie J ◎ 661-1865
6209★Darr Wm S ◎ 666-4618
6213 Burgess Monty O Jr ◎ 661-7201

PINE NEEDLE DR W –FROM 2028 PINE NEEDLE DR WEST — 172

ZIP CODE 36609
2100★Godfrey Joe ◎ 666-8431
2101 Mc Lain Michl A ◎ 661-7968
2108 Mc Avoy Jas E ◎ 666-4065
2104★Havard Frank D ◎ 660-9292
2112 Barefield Ann W Mrs ◎ 666-5335
2113★Rose J Richd ◎ 666-8891
2116 Foster Willard D ◎ 666-7439
2117★Talbott Eug A ◎ 661-2358
2120 Sweatman James E ◎ 661-5690
2121 Sanderford Jeannie ◎ 666-6494
2124 Sides Barry D ◎ 661-4956
2125 Vacant
2129 Martin Lawrence N ◎ 661-1891
2200 Kyser Clifford E Jr ◎ 661-2952
2201 Guinup Rodney K ◎ 661-0399
2204 Mehta Rajool S ◎ 660-0557
2205 Coulter Saml J ◎ 666-7591
2208 Manning Ray G ◎ 661-1665
2212 Mullins Wayne ◎ 660-9321
6204★Rehm Christopher J
6205 Williams C A ◎ 666-0993
6208 Hostrander David H ◎ 666-4817

Tel. 344-5991
Elevators
24 Hour Service
1100 Government, P.O. Box 40247, Mobile, AL (36604)
BACB
UNITED STATES SAVINGS BONDS
Buy them where you work or bank

THE FINCH COMPANIES, INC.
• COMMON CARRIER - GENERAL HAULING - MERCHANDISE AND FURNITURE STORAGE - SPRINKLERED STORAGE
Tel. 457-6671 • Emergency Tel. 661-1585 • 1505 Telegraph Road • P.O. Box 2886 • Mobile, Alabama (36652)

PICKELL DR–Contd
3024 Mobley Robt P ® 478-1877
3050 Tice Darrell A ® 473-5162
3051 Martin Opal B Mrs ® 473-5892
3052 Campbell Norma Mrs 478-7382
3054 Blanchard Wayne E ® 478-8723
3055 Brand Jerry W ®
3058 Wright Marsha
3059 Vacant
3062 Bush Gayle L Mrs ® 478-8294
3063 Seale B D ® 476-1513

PICKETT DR –FROM 2200 WOLFE RIDGE RD EAST 5 NORTH OF MOFFAT RD — 87

ZIP CODE 36618
HAMILTON RD INTERSECTS
3850 Prince Shirley J Mrs ® 344-0619
3854 Vacant
3855 Miller Richd G ®
3858 Williams David L ® 342-4148
BAKER RD INTERSECTS
3859 Wheelers Paul
3862 Williams John P ® 342-5264
3900 Frazier John ® 344-1280
3904 Newberry Bernie L ® 344-7828
3907 Kramer David P ® 343-6607
3908 Welch A Edison ® 460-0644
3950 Peters Amiel H ® 344-7946
3951 Chambers John W Jr ® 344-6570

PIERCE ST –FROM 601 REYNOLDS NORTHWEST 1 EAST OF STONE ST — 260

ZIP CODE 36617
2601a★Smoot Frederick 456-8343
2601b Brown Henrietta Mrs
2603a Braughton Anthony 457-3851
2603b Lewis Jimmie H
2607 Sanderson Dorothy A Mrs ® 452-2034
2708 Bonds Curley L ® 456-7896

PIERPONT DR –FROM CULLEN DR WEST 1 NORTH OF GRAF BLVD — 168

ZIP CODE 36606
3008 Danne Hollis W ® 471-3877
3010 Hines Mary M Mrs ® 478-8755
3015 Dodici Joseph P Jr ® 478-8112
3014 Wright Frank J Jr ® 479-2924
3018 Dunn Arth D ® 478-6552
3019 Raley Wm A Jr ® 479-7542
3022 Young Jimmie ® 476-5937
3023 Osing Gary L ® 478-1839
3026 Agnew Nell S Mrs ® 479-2611

PIERPONT DR W –FROM 3091 DAUPHIN ST SOUTH — 168

ZIP CODE 36608
18 Montessori Academy Of Mobile Inc 478-7219

PILLANS ST –FROM 1100 S CONCEPTION WEST 1 SOUTH OF S CAROLINA — 13

ZIP CODE 36603
S FRANKLIN INTERSECTS
453 Vacant
LAWRENCE ST INTERSECTS
501 Vacant
505 Vacant
507 Vacant
S CEDAR INTERSECTS
S WARREN ENDS
S DEARBORN INTERSECTS
650 Williams Lessie Mrs 432-6265
651 Vacant
652 Franks David ®
654 Vacant
656 Vacant
658 Darrington Richd R ® 433-6831
660 Vacant
WILKINSON INTERSECTS
700 Johnson Hattie Q Mrs 438-9547
701a Munsford Solomon 433-5094
701b Pritchett Joanna 433-6846
702a Mc Connell Bessie P Mrs 438-4777
703a Autry Brennen D
703b Vacant
704 Rankins Vernell M Mrs ® 438-9665
705a No Return
705b Washington Tom W
706 Mc Conney Gennedre
707a Fluker Eddie 438-1429
707b Gordon Doris Mrs 432-7716
708 Dennis Sylvia ® 438-5146
709a Vacant
709b★Woods Paul 432-1074
710 Kilpatrick Eliza R Mrs ® 433-2496
S SCOTT INTERSECTS
750 Jackson Maggie L Mrs ® 438-4479
751a Robinson Freddie E
751b Vacant
752★Blackman Vivian E 433-7556
753a Vacant
753b Vacant
754 Vacant
756 Harris Mack ® 432-2253
758 Eager Charlie ® 438-5944
759 Vacant
760 Dudley Willie M Mrs ® 433-2195
761 Lucy's Party House 457-9010
763 Interstate Towing Service 666-3420
S WASHINGTON INTERSECTS

PILLICHODY DR –FROM 550 LOVETT RD SOUTH 1 SOUTH OF LISLOY DR — 90

ZIP CODE 36608
5701★Buchanan Jeanette 344-7224
5702 Johnson Isaac ® 342-7185
5703 Vacant
5704 Vacant
DUTCH RD BEGINS
5705 Vacant
5706★Strickland Earl D
5707★Coker Paula J
5708 Valentin Jerold E 341-1791
5709 Vacant
5710 Rhodes Milton ® 342-0863
5711 Lofton Katie G ® 342-4240
5712 Vacant
5713 Vacant
5714 Madden David A 460-0775
5715 Bentley Barbara A 342-1749
5716 Hardy Greg
5717 Rutledge Wm H 344-6551
5718 Zorloc James S
5719 Vacant
5720 Prine Russell P 342-5436
5721 Mixon Velma B Mrs ® 342-2281
5722 Jennings Charles R 342-1711
5723 Vacant
5724 Smith Wm S Jr 343-0480
5725 Vacant
5726★Dasinger Thos
★Dasinger Steve 344-1003
5727★Jones Irene C 344-9919
5729 Perdue Ronald W 343-9043

PIN OAK DR –FROM YESTER OAKS DR SOUTH — 196

ZIP CODE 36608
NUMBERS IRREGULAR
3652 Apartments
4a Vacant
4b Moody Frankie L 344-1442
4c Corcoran John J 344-8824
4d Vacant
4e Vacant
4f Benedick Henry K
4g Bowers Peter
4h Snipes Sandra A 344-4217
3701 Apartments
A1 Parker Charlene F 342-7841
A2 Vacant
A3 Vacant
A4★Lunn Ken
A5 Vacant
A6 Emrich Richd
A7 King A
A8 Vacant
A9 Bosarge Douglas 344-0330
A10 Jockish Freeman
A11 Perez Angel
A12 Dickey Janice S 343-6069
3700 Apartments
B1★Ishee Carl
B2 Ramsom Frank
B3 Vacant
B4 Arafat Raed
B5 Vacant
B6★Grant John S
B7 Murdock C E

PINE CT –FROM RIDGELAWN DR EAST 1 NORTH OF MUMS CT — 97

ZIP CODE 36608
400 Whitfield Sarah N Mrs ® 344-8158
404 Blankenship Geo R ® 342-0988
405 Ball David B ® 344-8362
408 Saunders Andrew A Jr ® 342-7810
409 Mc Innis Norman M III ® 343-3485
412 Mc Poland James D ® 342-1846
413 Radney Marilyn E ® 344-3225
416 Golden J Elliott Mrs ® 342-7930
417 Matranga Dominick J Hon ® 342-7083
420 Langus John C Jr ® 344-0377
421 Reimer Danl E ® 344-2569
424 Thornton Fletcher B ® 342-8410
450 Barnett Mitchell M ® 344-1700
454 Vacant
458 Wells Linda S ® 343-3178
462 Browning Frank W Jr ® 342-6898
463 Ingram Paul S ® 342-0724
466 No Return
467 No Return
470 Myers Gloria D Mrs ® 344-0902
471 Wells Carol S Mrs ® 344-3279
474 Pearsall David M ® 344-2903
475 Hallett Winthrop M III ® 342-9358
478 Outlaw Arth R Jr ® 342-4909
479 Lane John M ® 344-2662
482 Cobb A Mitchell Jr ® 342-4367
483 Ford Edw R Jr ® 342-6184
486 Fountain John E ® 344-3316
487★Raue Frank J ® 342-3064
490 Lindsey David E ® 342-5686
4809 Odom Kenneth R ® 344-2369
4812 Mc Nees Jackson L ® 342-4864
4813 Crabtree S Phillip ® 342-4187
4817 Davis Clarice H Mrs ® 344-9693

PINE RD –FROM 2004 RIVERSIDE DR SOUTH 2 WEST OF CLUBHOUSE RD — 106

ZIP CODE 36605
3255 Patrick Clyde D ® 473-3393
3259 Baggett Donald ®
3260 Jackson B A ® 479-0117

PINE ST N –FROM 1016 DAUPHIN NORTH 1 WEST OF LE BARON — 28

ZIP CODE 36604
5a Vacant
5b Vacant
6 Brax Russell G ® 438-9300
7★Mc Clammy Mark K 433-8877
8 Hall Larry
NEW ST FRANCIS INTERSECTS
OLD SHELL RD INTERSECTS
102 United Holiness Church The
106 Williams J S Mrs ®
107 Vacant
108 No Return
OAK INTERSECTS
111 Miller Jas W ® 432-5603
115 Liddell Garriet ® 433-7750
116★Adam Thos 438-9553
116½ Adam's Auto Service auto repr shop 438-9553
119 Vacant
121 No Return

30

SPRING HILL AV INTERSECTS
ZIP CODE 36603
157 Finch Thos Jr ®
159 Davis Lucille G Mrs ® 432-2368
160 Norwood Willie
162 Williams Laura B 438-2861
163 Vacant
164★Ely Carrie D Mrs 432-5143
165 Vacant
166 Davis Jeremiah ® 433-4411
STATE INTERSECTS
202 Williams Elsia ®
203 Cox Joe ® 438-2956
204 Davidson Hattie S 432-8916
205 Allen Margt E 433-6079
206 Vacant
207 Washington Pauline 438-9001
208★Frenches Mamie
209 Vacant
211 Allen Lucretia Mrs 433-4177

TELEPHONE (205) 476-3700
521 BEAUREGARD ST.
P.O. BOX 133 (36601)

EMPLOYERS!
FOR TRAINED OFFICE PERSONNEL CALL
20TH CENTURY COLLEGE
352 Government St. (36602) Tel. 438-9837

Tel. 344-5991
Elevators
24 Hour Service
1100 Government, P.O. Box 40247, Mobile, AL (36604)

UNITED STATES SAVINGS BONDS
Buy them where you work or bank

N PINE ST–Contd
213 Foster Nettie P
215 Williams Fred L
215½ White Willie 433-6440
217 Melton Willie III
CONGRESS INTERSECTS
251a Vacant
254★Simmons Augustine ◎
255 James Willie L Jr
256 Mc Millian Ernestine M ◎ 433-5682
257 Kiel Elmore 438-2439
258 Vacant
259 Vacant
260★Fowler Lisa M
263 Friend Della C ◎ 432-1416
ADAMS INTERSECTS
BASIL INTERSECTS

PINE ST S –FROM 1053 DAUPHIN SOUTH 1 WEST OF COMMON — 37

ZIP CODE 36604
6 Vacant
8 Hanson Lillie M ◎ 438-9653
11 Everett Lorenzo L ◎ 432-5865
12 Giles Helen M 438-3650
13 Higby John D ◎ 433-2188
14 Mayo Cathy R Mrs ◎ 438-1967
15 Vacant
16 Dickson Shirley A 433-1514
17★Rapier Ellen A Mrs
17½ Vacant
18 No Return
19 Vacant
19½ Vacant
21 No Return
CAROLINE AV INTERSECTS

PINE BARREN CT –FROM PINE RUN RD EAST 1 SOUTH OF CODY RD — 393

ZIP CODE 36695
NUMBERS IRREGULAR
7161★Henn Robt A 639-1829
7162★Roberts Ronald H ◎ 633-2414
7167 Richman Barry G ◎ 639-1181
7200 Peneguy Robt O ◎ 639-9694
7201 Burgamy Carl Jr ◎ 639-9198
7272 Richburg Jerry T ◎ 639-1007
7175 Grindel Susan D ◎ 639-0146
7220 Broughton Wm A ◎ 639-0063
7179★Horsting Rick ◎
7183 Fields Phillip A ◎ 639-1537

PINE BOUGH CT –FROM 6116 S TIMBERLY RD NORTH — 172

ZIP CODE 36609
1900 Fleece Sharon R Mrs ◎ 666-9604
1901 Boyse Brian J ◎ 661-7239
1904 Vanhoey Marc ◎ 661-7895
1905 Arnson Thos R ◎ 666-0155
1908 Allison Chas L Jr ◎ 666-2274
1909 Smagacz Larry ◎
1912 Breedlove Jimmy D ◎ 666-2453

PINE CLIFF CT N –FROM 1100 NAVCO RD WEST 2 NORTH OF MC VAY DR — 184

ZIP CODE 36605
2500 Mink Tran Van ◎ 476-9690
2501 Medveal Marie L Mrs ◎ 479-5386
2504 Gibson Keith W ◎ 476-3259
2505 Kelso James R ◎ 478-3771
2508 Moore Gary P ◎ 476-7108
2509 Vacant
2512 Warren Acy J ◎ 478-8553
2513 Sewell Gloria Mrs ◎
2516 Gray Dale K ◎
2517 Johnson David
2520 Pennington Cecil A ◎
2524 Smoot Raymond ◎ 478-7243
2525 Kelso Ronald B ◎ 478-3378

PINE CLIFF CT S –FROM 1112 NAVCO RD WEST 1 NORTH OF MC VAY DR — 184

ZIP CODE 36605
2504 Vacant
2505★Tunstall Layal ◎ 479-7832
2508 Taylor Wm J ◎ 473-3594
2509 Vacant
2516 Ott James D ◎
2517 Mc Leod Bettie J
2521 Vacant

PINE CREEK DR E –FROM 3001 E LINDHOLM DR NORTH — 98

FROM 3001 E LINDHOLM DR N
ZIP CODE 36693
2935★Wenzinger R J 666-3493
2936 No Return
2940 No Return

PINE FOREST CT –FROM GREEN TREE RD SOUTH 1 EAST OF KNOLLWOOD DR — 72

ZIP CODE 36609
1701 Hatcher Garret M ◎ 666-0303
1704 Simpson Edw H 666-8283
1705 Vacant
1708 Miller Beverly M Mrs
1709★Creighton Matthew ◎ 660-0798
1712 Gad Nabil M ◎ 666-8551
1713 Lightbourne Ernest A ◎ 661-3189
1716 Wood Greg S ◎ 660-1817
1717 No Return
1720 Robinson Leon ◎ 660-0354
1721★Valentine Vinnie S
1725 Jackson Saml E ◎ 666-1575

PINE GROVE AV –FROM MOFFAT RD NORTH 1 WEST OF WILKINS RD — 87

ZIP CODE 36618
1329 Jones Eloise V Mrs ◎ 344-6367
1331 Mabry M Robt ◎
1401 Cannon John G II ◎ 342-4327
1405 Allen Grace R Mrs ◎ 460-0827
Ray Gladys V 342-6976
1409 Allen Gordon O ◎ 344-7704
1412 Owens Ernest A ◎ 344-9542
1413 Mc Cormack Sarah A Mrs ◎ 342-8274
1416 Ingram Michl J ◎ 343-1637
1417 Mc Queen
1418 Mininger Darwin ◎ 343-0575
PRINGLE DR BEGINS
1501 Vacant
1503★Tanner Larry E ◎ 343-7007

PINE HAVEN DR –FROM 1313 CREEKWAY DR SOUTHWEST 1 SOUTH OF N DRIFTWOOD DR — 109

ZIP CODE 36605
3952 Vacant
3953 Vacant
3958 Dubourg Maudie L Mrs ◎ 471-3979

PINE ISLE CT –FROM SCOTTSDALE DR NORTH — 89

ZIP CODE 36602
1600 Blansett Erika S Mrs ◎ 343-0016
1604 No Return
1605 No Return
1608 Witt David L
1609 Vacant
1612 Vacant
1613 Hall Richd J ◎
1616★Sumlin Jerowe
1617★Thomas Joyce J
1620 Vacant
1621 Stallworth Kenneth M ◎

PINE NEEDLE CT –FROM 1459 LONG WOOD RD NORTHEAST — 72

ZIP CODE 36609
1400 Franklin Bob L ◎ 343-3563
1404 Christie Darius H ◎ 342-8085
1405★Rowlins Tony A ◎
1409 Bates Wayne ◎ 344-3480
1412 Vacant
1413 Bernard G N 334-5713
1417 Fillius John R ◎

PINE NEEDLE DR E –FROM 6105 S TIMBERLY RD SOUTH — 172

ZIP CODE 36609
2001 Vacant
2004★Pasch Carl ◎ 661-7051
2005 Balzli Charles M ◎ 661-2987
2008 Cassano Peter A ◎ 666-8374
2009★Faibrish Baruh 660-1425
2012 Steen Joseph F ◎ 661-2353
2013 Countryman Murray W ◎ 666-1855
2016★Kovar Susan Mrs
2017 Connolly David F ◎ 660-1556
2021 Shirk Charles M ◎ 661-7763
2020★Carr Clayton F III ◎ 661-2194
2024★Halson Issac 661-0267
2025 Burton Clyde F ◎ 666-5050
2028 Parker H Steve ◎ 666-5331
2029★Pritchett John E Jr ◎ 470-2256
2100 Oakes John E ◎ 666-4365
2101 Syson Richd H ◎ 666-4901
2104 Shewmake Joseph E ◎ 666-1849
2105 Vacant
2108 Clarke Wayne L ◎ 666-4845
2109 Vacant
2112 O'Brien Thos A ◎ 661-1208
2116 Moore Andrew J ◎ 661-0296
2120★Kersten G Mich ◎
2124 Bridges Paul E ◎ 666-5030
2125 Marek Gordon ◎
2128 Hudson Dennis L ◎ 666-4468
2200 Chassin Stanley S ◎ 661-1268
2201 Esneul W T ◎ 666-8636
2204★Silva Felix ◎
2205 Freeman F Jack ◎
2208 Rossini Ronald D ◎ 666-2437
2209 Andrews Robt B ◎ 661-4948
2212 Wright V M ◎ 666-8934
2217★Elliott Thos D ◎ 666-0747

PINE NEEDLE DR S –FROM E PINE NEEDLE DR WEST 1 SOUTH OF OAK CREEK CT — 172

ZIP CODE 36609
6100 Lightfoot Wm M ◎
6101 Vacant
6109 Mann Fred H ◎ 660-1810
6116 Callaghan Patk J ◎ 660-1805
6117 Slaughter Munro H ◎ 666-8059
6125 Burkhardt Kenneth R ◎ 661-9231
6129 Vacant
6132 Howell Craig W ◎ 661-2188
6133 Poret Bruce A ◎ 666-6285
6141 Hyde James R ◎ 666-8246
6200 Murphy
6201★Straker Dave J ◎ 666-0641
6204★Middleton Troy III
6205 No Return
6208 Perez Ernie J ◎ 661-1865
6209★Darr Wm S ◎ 666-4618
6213 Burgess Monty O Jr ◎ 661-7201

PINE NEEDLE DR W –FROM 2028 PINE NEEDLE DR WEST — 172

ZIP CODE 36609
2100★Godfrey Joe ◎ 666-8431
2101 Mc Lain Michl A ◎ 661-7968
2108 Mc Avoy Jas E ◎ 666-4065
2104★Havard Frank D ◎ 660-9292
2112 Barefield Ann W Mrs ◎ 666-5335
2113★Rose J Richd ◎ 666-8891
2116 Foster Willard D ◎ 666-7439
2117★Talbott Eug A ◎ 661-2358
2120 Sweatman James E ◎ 661-5690
2121 Sanderford Jeannie ◎ 666-6494
2124 Sides Barry D ◎ 661-4956
2125 Vacant
2129 Martin Lawrence N ◎ 661-1891
2200 Kyser Clifford E Jr ◎ 661-2952
2201 Guinup Rodney K ◎ 661-0399
2204 Mehta Rajool S ◎ 660-0557
2205 Coulter Saml J ◎ 666-7591
2208 Manning Ray G ◎ 661-1665
2212 Mullins Wayne ◎ 660-9321
6204★Rehm Christopher J
6205 Williams C A ◎ 666-0993
6208 Hostrander David H ◎ 666-4817

Tel. 457-6671 • Emergency Tel. 661-5555 • 1505 Telegraph Road • P.O. Box 2666 • Mobile, Alabama (36652)

HALEY ST—Contd
VINE ST BEGINS
550 Vacant
551 Vacant
552 Young Dorothy Mrs ◎ 471-4632
554 Yates Marion L ◎ 478-9114
558 Atwood Leola L Mrs ◎ 471-4563
560 Harvey Fonzettia J Mrs ◎ 476-0693
HOLT RD INTERSECTS

95

HALIFAX DR —FROM 4068 BEECHWOOD LA SOUTH 1 EAST OF LANCEWOOD DR

ZIP CODE 36609
654 Simms Marion F ◎
655 Bonds Gary 666-3635
656 Allgood Wayne ◎
657 Thomas Ronald J ◎ 661-6445
658 Shettlesworth David ◎
659 Godwin Deuey Jr ◎ 666-4372
660 Vacant
661 Gilder Thos M Jr ◎ 666-2265
662 Vacant
663 Owens E Wayne ◎ 666-5638
664 Wiley Henry O ◎ 666-4767
665 Vacant
666 Harrington Frank H ◎ 666-1760
667 Ashby Thos L ◎ 660-0418

89

HALL RD —FROM 5904 HOWELLS FERRY RD WEST 1

ZIP CODE 36608
bx706 Cazalas Danl B ◎ 342-3987
10 Dueitt Lawrence Jr ◎ 342-0461
14 Hall Frederick L ◎ 342-6247

77

HALLS MILL RD —FROM 1000 HOUSTON SOUTHWEST 1 SOUTH OF DUBLIN

ZIP CODE 36606
1800 Glover's Point Cafeteria restr 473-3407
1808 Dave's All Pro Auto Parts 471-4479
1809 Beck Lelia T Mrs ◎ 478-1581
1813 Vacant
1815 Cieutat Adelaide P Mrs ◎ 473-5613
1817 Johnson Christopher C 476-0577
LESESNE ENDS
1819 Little Dorothy
1821 Runderson Marshall D ◎
COLONIAL CT BEGINS
1854 Exo Gun Shop 471-3121
1855 Vacant
1856 Brown
1857 Mitchell Sandra
1859 Hart Sol 476-8959
1861★Bolden Beverly J
1863 Faulk Charles B ◎ 473-4829
1863½a Kemp Willodean 478-7314
1863½b Hunt John
RICKARBY ST ENDS
1900 Bailey Matthew ◎ 479-2080
1901 West Ray ◎ 473-8749
1903 Wallace Patricia K Mrs ◎
1904 Pettaway Robt L ◎ 479-3137
1905 Gilmore Carl ◎
1907 Bonner Solomon Jr 473-8040
1909 Sanders Norvil ◎
1911 Designer Draperies Inc 478-5884
1917 Bush Tonya
Bush Constance 476-3739
1919 Demming Tyrone ◎ 479-1829
1921 Harris Bud ◎
CHEROKEE INTERSECTS
1951★Lowe Frank E ◎ 473-6620
1953★Bohannon Donna J ◎
1955 Vacant
1957 Vacant
1959 Darby Earby T ◎ 478-9347
1965 Norton Edw B ◎ 478-8158
1966 Opal's Flowers Inc 471-5404
1967 Vacant
RUTH ENDS
1969 Rivers Glenn E
1971 Vacant
1973 Evans Construction (Overflow)
1975 Evans Construction
1981 Halls Mill Road Stor-All Warehouse mdse 433-5790
DAUPHIN ISLAND PKWY INTERSECTS
1987 Vacant
Vacant
1993 Vacant
GOSSON BEGINS
2000 Hodges' Body Shop auto reprs 479-1469
2002 Cas Paint & Body 479-5316
2003 Beam's Auto Service 478-0523
2006 Williams Garage parking 478-4753
Jim's Wrecker Service & Garage 478-0523
2007 Vacant
2016 Gravely Of Mobile engines 479-4596
2018 Papageorge's Supper Club 478-3413
2020 Hide-A-Way Lounge 473-9357
Cornelius Bobby ◎
2024 West Side Welding & Fabricators 666-7110
W VICTORY DR BEGINS
2052 Furniture Of The South mfg 473-7021
2054 Veritas Chapter No 175 (OES) 473-9566
Birdie Winston Chapter No 391 (OES) 473-9566
Azalea Chapter No 392 (OES) 473-9566
Mobile Chapter No 348 (OES) 473-9566
Fidelis Chapter No 491 (OES) 473-9566
Loop Chapter No 494 (OES) 473-9566
Loop Lodge No 895 (F&Am) 473-9566
2058 B & L Body Shop 476-3188
2110 Fiber Plastics Inc 473-3176
2112 Vacant
2114 Vacant
2116 Vacant
2150★Britt B 478-5402
2151 Sutton J H Construction Co genl bldrs 473-5969
Sutton Jesse H Jr ◎ 473-5969
Sutton Hazel Mrs ◎ 473-5969
Sutton Richd H ◎ 476-5177
2152 United Computer Services Inc 478-1120
2155 Moore Wayne & Associates
2157 Vacant
HOLCOMBE AV ENDS

382

FAIRWAY DR BEGINS
2200 Reynolds Aluminum Recycling Center 479-1322
2204 B & H Food Store 479-0676
2206 Dollar General Store 473-9122
2208 Vacant
2212 Church's Fried Chicken No 348 479-9609
PLEASANT VALLEY RD BEGINS

182

2159 Jim's Tours Inc 476-3880
Tiny Diny Restaurant 476-3880
2215 Woodland Trailer Court 471-5007
Cooper Clara 478-8146
Bean Emma L 476-6541
Outlaw Lavelle ◎ 471-5007
★Laurence Geo
Smith Richd 476-3382
Mc Kinsey James D ◎ 479-6286
Keifer John R ◎ 479-5565
Rowe Clarence 471-2053
★French Benj W
★Davis Jimmy
★Gomes Helen
★Hodge Ann
★Kopf Daryl
★Mims Joel Jr
★Mc Gee Tony
★Neal Jean
★Morcet Thos
★Watson Marion
2219 Halls Mill Road Flea Market 471-2673
2223 Bell's Feed Store 473-8669
2225 Citgo Service Station gas sta 471-3933
2227 Mc Guire Oil Co 471-3384
Mc Guire Food Marts Inc 471-3384
2231 Cottle Clinic For Small Animals 476-5739
2243 Farmers Market Of Mobile County Inc 473-9146
Maddox Produce House 479-4296
Elliott Produce Co 479-4581
Hamilton Banana Co 479-3901
Henderson Produce Co 471-1274
2244 Local Union No 505 I B E W 476-0275
International Brotherhood Of Electrical Workers 476-0276
2245a O K Barber Shop
2245b Icee Warehouse
2245c B & W Transport Inc trans lines 473-6454
2260 Gulf Coast Truck & Equipment Co 476-2744
2274 Port City Produce fruit & prod brokers 479-6329
2276 Dunnam Brokerage Co fruit & prod brokers 476-1585
2278 Mobile Auction Flea Mkt 471-9325
Yard Shop The genl mdse-ret 666-9361
2300 Blevins Mobile Home Parts Distributors 479-1466
2303 Alabama Construction & Railroad Maintenance Corp 473-5313
South Alabama Meat Inc whol meats 473-2400
2308 Vacant
2312 Sims-Ward Producers Co 473-8651
Sims-Ward Egg Producers 473-8651
2345 Marie's Beauty Shop 478-0592
2345b A-One Sewing Center 473-7190
2350 Vacant
2400 J A T C Building
2406 Hudson Thompson Cash & Carry Wholesale Grocery 473-4386
2408 Vacant
2410 Century 21 William B Carpenter Jr Real Est Inc 479-6504
REAR Maitre Martha B Park
2488 Clower Electric Supply Co Inc 471-6176
2496 Crittendon Florence Home 479-8585
KARAGAN DR BEGINS
2509 Gulf Coast Steel Buildings Inc 473-3512
Southern Door Sales Of Mobile Inc 473-3512
2514 Zion Baptist Church
POLLARD LA BEGINS
2516 George's Coin-Op 432-9106
2517 Smith's Bakery Thrift Store 476-4406
2518 Dave's Auto Service 478-9900
2519 Bay City Coins & Guns 479-4675
2521 Trucks Unlimited Inc 473-3900
2522 Bama Sales Co whese 473-4418
2551 Vacant
2554 C-Ran Construction Inc home improvements 471-1257
NAVCO RD BEGINS
2556★Pugh Cecil E ◎ 478-6920
2560 Stewart Sandwiches Inc vending machs 479-5104
2564 Wesley Insulating Co 661-2359
2565 I D M Inc electronics serv
A M S Telecommunications Inc 471-6065
2570 Vulcan Fence & Sun Control Inc 479-1485
2573 Red Oak Inn restr 479-1174
Hall's Mill Court motel
Leeth Donald D 473-2815
2573a★O'Conner David
2573b★Combs Chester
2574c Vacant
2574d★Cambell Henry
OLIVER ENDS
2601 Canvas Products Co Inc 471-5308
2663 American Legion Post 88 473-5748
REAR Canvas Products Co Inc (whse)
2604 Harvill G R Inc genl contr 476-5273
2605 Vacant
2607 Blanchard John L 473-1155
2607a Vacant
2607b Vacant
2609 Byrd Surveying Inc 476-5010
Byrd Mary Jane acct 476-0827
2611a Vacant
2611b Vacant
2612 Vacant
2614 Vacant
2615 Vacant
2616 Vacant
2619 Home On Wheels Trailer Sales 478-4401
2620 Thomas R C ◎ 478-4401
2622 Spencer Alf C ◎ 479-8428
MC RAE AV ENDS
2650 Scott Thelma R Mrs ◎ 473-3955
2653 Martin Vann C ◎ 478-7380
2654a Griffith Pascal J ◎ 478-1543
2657 Dedeaux Sylvester W ◎ 473-8063
2658a Grady Letha D
2658b Brown Sam
2658e Soutullo Allene E 478-8257
2658f Vacant
2658g★Manley Horace G
2658i Vacant
2661 Vacant
2662 Stallard Eliz G 473-2011
2663 Taylor Rebecca 479-1106
2664 Trailer Court
Lots
A Mitchell Leroy ◎ 476-1659
B Vacant
C Vacant
D Howard James K
E Hall Mildred Mrs 471-1277
F Williams Mary B 478-3437
G Solvas Rebecca Mrs 478-1405
H Vacant

PIERPONT DR—Contd
3008 Danne Hollis W ◎ 471-3877
3010 Hines Mary M Mrs ◎ 478-8755
3015 Dodici Joseph P Jr ◎ 478-8112
3014 Wright Frank J ◎ 479-2924
3018 Dunn Arth D ◎ 478-6552
3019 Raley Wm A Jr ◎ 479-7542
3022★Young Jimmie ◎ 476-5937
3023 Osing Gary L ◎ 478-4997
3026 Agnew Nell S Mrs ◎ 479-2611

168
PIERPONT DR W —FROM 3091 DAUPHIN ST SOUTH

ZIP CODE 36608
18 Kinder Care Learning Center 473-2910

13
PILLANS ST —FROM 1100 S CONCEPTION WEST 1 SOUTH OF S CAROLINA

ZIP CODE 36603
S FRANKLIN INTERSECTS
453 Industrial Linings Inc rubber products 432-3536
LAWRENCE ST INTERSECTS
501 Vacant
505 Vacant
507 Vacant
S CEDAR INTERSECTS
S WARREN ENDS
S DEARBORN INTERSECTS
650 Williams Lessie Mrs ◎ 432-6265
651 Hiller Systems Inc 432-9765
652 Hudson Maybelle Mrs ◎
654 Lucas Curtis B ◎
656 Bruno Ella M Mrs
658 Darrington Richd R ◎ 433-6831
660 Edwards Henry 438-3838
WILKINSON INTERSECTS
700 Johnson Hattie Q 433-4694
701 Munford Salomon 433-5094
701b Pritchett Joanna
702a Mc Connell Bessie P Mrs 433-9650
702b Mc Cants Daisy L 433-9650
703a Autry Brennen 432-2847
703b Hendrix Plez 433-6276
704 Rankins James ◎ 438-9665
705a Webster Johnny 433-8370
705b Washington Tom W 432-7903
706★Washington V M 432-2316
707a Fluker Eddie
707b Gordon Doris
708★Dennis Sylvia ◎
709 Lee Willie Jr
709a Vacant
709b Vacant
710 Kilpatrick Eliza R Mrs ◎ 433-2496
S SCOTT INTERSECTS
750 Jackson Maggie L ◎ 438-4479
751a Rayford Elijah 438-5938
751b Crenshaw Willie J 432-0033
752 Vacant
753a Rease Marketta
753b Jones Sam
754 Giddens Frankie D 433-1196
756 Harris Mack ◎ 432-2253
758 Eager Charlie ◎ 438-5944
759 Vacant
760 Dudley Willie M Mrs ◎ 433-2195
763 Fontana Imports Specialist 432-8317
S WASHINGTON INTERSECTS

90
PILLICHODY DR —FROM 550 LOVETT RD SOUTH 1 SOUTH OF LISLOY DR

ZIP CODE 36608
5701 Springer Lynn
5702 Johnson Isaac ◎ 342-7185
5703 Allen Theresa G 342-7160
5704 Vacant
DUTCH RD BEGINS
5705 Vacant
5706 Yonge Lynn E 460-7841
5707★Kesterson Ray A 460-6521
5708 Ritchie James P
5709 Stokke Karen Mrs
5710 Rhodes Milton ◎ 342-0863
5711 Lofton Katie ◎ 342-4240
5712 Vacant
5713★Keaving Robt D
5714 Marshall Demetri W
5715★Habib Thos M 342-1749
5716★Smrcina Lynn A 460-0182
5717 Tiedemann Ken C 344-3425
5718 Oligny Michl D 460-6709
5719 Vacant
5720★Toye John R 343-3034
5721 Mixon Velma B Mrs ◎ 342-2281
5722 Vacant
5723 Felton Steph N 460-6527
5724 Columba Walter
5725 Vacant
5726 Vacant
5727 Parker Wayne
5729 Coch Michael 460-6926

196
PIN OAK DR —FROM YESTER OAKS DR SOUTH

ZIP CODE 36608
3652 Apartments
4a Vacant
4b Vacant
4c Whitehead Allen W 342-1783
4d Hardy Norman 344-1048
4e Vining Joanne A 343-1248
4f Powell James D 343-1184
4g Moore Michl 343-3626
4h Woodman Roy A 460-2680
3701 Apartments
A1 Parker Charlene F 342-7841
A2 Kelly Wm H 344-2450
A3 Vacant
A4 Whelan Michl M 344-9112
A5 Hamm Michl 343-7519
A6★Degruy Kenneth V 342-0349
A7 Vacant
A8★Flanagan Stacey Jr 344-3810
A9 Vacant
A10 Vacant
A11 Vacant
A12 Dickey Janice S 343-6069
B1 Vacant
B2★Lyons Lisa 342-8458
B3★Sigler M 342-6743
B4 Vacant
B5★Liebetrau Kurt 342-0359
B6 Vacant
B7 Vacant

97
PINE CT —FROM RIDGELAWN DR EAST 1 NORTH OF MUMS CT

ZIP CODE 36608
400 Whitfield J Geo Jr ◎ 344-8158
404 Blankenship Geo R ◎ 342-0988
405 Ball David B ◎ 344-8362
408 Saunders Andrew A Jr ◎ 342-7810
409★Mc Innis Norman ◎ 343-3485
412 Mc Poland James D ◎ 342-1846
413 Radney Marilyn E ◎ 344-3225
416 Golden J Elliott Mrs ◎ 342-7930
417 Matranga Dominick J Hon ◎ 342-7093
420 Langus John C Jr ◎ 344-0377
421 Reimer Danl E ◎ 344-2569
424 Harter James S Jr ◎ 342-2576
450 Barnett Mitchell M ◎ 344-1700
454 Phillips Charles M ◎ 342-6242
458 Wells Wm P Jr ◎ 343-3178
462 Browning Frank W Jr ◎ 342-6898
463 Ingram Paul S ◎ 342-0724
466 Herndon R C III ◎ 343-1706
467 Campbell Judith K Mrs ◎ 342-4157
470 Myers Gloria D Mrs ◎ 344-5070
471 Wells Jas K ◎ 344-7737
474 Pearsall David M ◎ 344-2903
475 Hallett Winthrop M III ◎ 342-9358
478 Outlaw Arth R Jr ◎ 342-4909
479 Lane John M ◎ 344-2662
482 Cobb A Mitchell ◎ 342-4367
483 Ford Edw R Jr ◎ 342-6184
486 Fountain John E ◎ 344-3316
487 Tindell Rollins L ◎ 343-2917
490 Lindsey David E ◎ 342-5686
4809 Odom Kenneth R ◎ 344-2369
4812 Mc Nees Jackson L ◎ 342-4864
4813 Crabtree S Phillips ◎ 342-4187
4817 Davis Clarice H Mrs ◎ 344-9693

106
PINE RD —FROM 2004 RIVERSIDE DR SOUTH 2 WEST OF CLUBHOUSE RD

ZIP CODE 36605
3255 Patrick Clyde D ◎ 473-3393
3259 Baggett Donald ◎ 476-8509
3260 Jackson B A ◎ 479-0117

28
PINE ST N —FROM 1016 DAUPHIN NORTH 1 WEST OF LE BARON

ZIP CODE 36604
5a★Leigh R Allen 438-4089
5b No Return
6 Jimenez Pedro I ◎ 476-7038
7★Chadwill Buddy ◎ 452-0306
8 Griffin Raymond L ◎ 438-2759
NEW ST FRANCIS INTERSECTS
OLD SHELL RD INTERSECTS
102 United Holiness Church The
106 Williams J S Mrs
107★Mims Curtis
108 Vacant
OAK INTERSECTS
111 Miller Jas W 432-5603
115★Mc Gee Ollie
116★Franklin Diane
117 Vacant
119 Vacant
121 Vacant

30
SPRING HILL AV INTERSECTS
ZIP CODE 36603
152 Vacant
154 Vacant
157 Robinson James
158★Mc Kinnae Jacquelyn Mrs 438-2035
159 Davis Lucille G Mrs ◎ 432-2368
160 English Carrie M
162 Wright Nollie
163 Vacant
164 Ely Grover 432-5143
165 Vacant
166 Davis Jeremiah ◎ 433-4411
STATE INTERSECTS
202★Colston Wendy 438-0760
203 Cox Joe ◎ 438-2956
204 Vacant
205 Moffatt Dorothy C 433-6079
206 Vacant
207 Washington Pauline 438-9001
208 Williams Elsie
209 Bell Clara 433-6132
211 Allen Leiceritca Mrs
213 Foster Nettie P
215 Williams Laura B
215½ White Willie 433-6440
217 Vacant
CONGRESS INTERSECTS
251a Vacant
254 Simmons Mattie ◎ 438-5480
255 Washington Charles ◎ 433-4536
256 Mc Millian Ernestine M ◎ 433-5682
257 Kiel Elmore ◎
258 James Willie L Jr
259 Vacant
260 Vacant
263 Friend Della C ◎ 432-1416
ADAMS INTERSECTS
301 Vacant
301½ Vacant
302 Vacant
304 Vacant
306 Vacant
308★Lynch Freddie 438-9734
309 Vacant
310 Barnes Mary A 438-1958
311 Young Geo
313 Vacant
315 Vacant
BASIL INTERSECTS

37
PINE ST S —FROM 1053 DAUPHIN SOUTH 1 WEST OF COMMON

ZIP CODE 36604
6 Nix Wyman E Mrs 433-5592
8 Hanson Lillie M ◎ 438-9653
11 Everett Lorenzo L ◎ 432-5865
12 Giles Helen M 438-3650
13 Higby John D ◎ 433-2188
14 Walker Thos H 433-7340
15 Rehm Philip R ◎ 438-2252
16 Pinter Louis 438-6978
17 Summers Vern E ◎
17½ Pritchard Toni
18 Ollinger Genevieve V Mrs ◎ 432-3979
19 Vacant
19½ Vacant
21 Mc Connell Richd 432-3033
CAROLINE AV INTERSECTS

TP	Adjoining	Source
-	✓	R. L. Polk Co

HALL RD 1981

FURNITURE SURGEON UPHOLSTERY

FLOYD KERNS

Tel. 666-3326

47 Carol Plantation Road, Corner Three Notch Road, Tillman's Corner

W GULF TERRA DR—Contd
921 Gaylor Reuben K Jr ◎ 479-8074
922 Evans Rory ◎ 476-4127
923 Tew Martha ◎ 478-7433

106
GULFDALE CT —FROM GULFDALE DR NORTH 2 WEST OF DAUPHIN ISLAND PKWY

ZIP CODE 36605
2900 Davis Marlene S ◎
2901 Arnott Roger A ◎ 479-1911
2902 Smith J W ◎
2903 Mullens John I ◎ 479-3608
2906 Marsh Wm L ◎ 479-9360
2907 Dean Richd A ◎ 473-2590
2911 Reber Ted ◎ 479-3025

106
GULFDALE DR —FROM 3006 DAUPHIN ISLAND PKWY WEST 1 NORTH OF BRILL RD

ZIP CODE 36605
1630★Amsbury Tom ◎
1650 Conniff Michl A ◎ 478-3106
1651 Vacant
1654 Gilchrist Robt S ◎ 471-1670
1655 Wilson James ◎ 476-0364
1658 Vacant
1700 Hicks Clifford L ◎ 473-1803
1701 Milne John H ◎ 476-1858
1704 Martinez Raymond A ◎ 479-7506
1721 Mc Donald Roy V ◎ 478-3206
1727 Barrett Mary W Mrs ◎ 473-6241
1750 Renauld Claud O Jr ◎ 479-3526
1751 Carmichael Ivano Mrs ◎ 476-8356
1754 Broadus Albert E ◎ 478-0318
1755 Wilkinson Wm M Jr ◎
1759 Dressler F B ◎ 476-2314
1762 Gafford J C ◎ 479-7237
1800 Spence Buren B ◎ 478-8093
1804 Bain H E ◎
1808 Heath Jessie L Jr ◎ 479-7306
ALSTON CT BEGINS
1813 Twilley Edw R ◎ 473-8349
1817 Covington James ◎ 476-1096
1821 Vacant
1825 Hester Kenneth

154
GULFWOOD DR —FROM 3515 SPRING HILL AV SOUTH 1 WEST OF WACKER LA

ZIP CODE 36608
350 Vacant
351 Stein Geo B ◎ 344-5457
352 Vacant
353 Byrd Horace M ◎ 342-5231
354 Goodwin Wm M ◎ 342-3826
355 Mosher Alvin W Jr ◎ 342-5148
358 Garner Geo ◎ 342-4806
359 Costarides Nick P ◎ 342-5236
363 Killian Nathalie D Mrs ◎ 342-6876
369 Wall James T ◎ 344-1038
GULFWOOD DR ENDS
400★Cassil Teri S 344-8347
401 Leslie Marian A ◎ 342-8367
403 Brislin Harry Jr ◎ 342-5662
404 Macy Robin B Mrs 344-3444
405 Baker Thos A 342-1168
407 Brittin Mary H ◎ 344-6123
408 Baker Neal A ◎ 344-9855

154
GULFWOOD DR E —FROM 219 WACKER LA WEST 1 SOUTH OF SPRING HILL AV

ZIP CODE 36608
3428 Stewart Jeff D ◎ 342-6721
3429 Seale Alvin M ◎ 344-6153
3430★Mc Leroy Donna ◎ 342-2121
3431★Drake C 344-9476
3432 Fuller James H ◎ 344-4821
3505 Botter Paul W ◎ 342-6108

493
GULVER ST —FROM SCHAB AV EAST 1 NORTH OF HENDRIX ST

ZIP CODE 36609

42
GUM ST —FROM 1450 CHINQUAPIN NORTH 1 WEST OF TITI ST

ZIP CODE 36603
701 May Anna B Mrs 432-8780
703 Starks Johnny Rev ◎ 433-8748
705 Chandler Sam Jr
707 Hill Forest Rev ◎ 438-2932
709★Williams Lorrain 438-4316
SPRUCE INTERSECTS
800 W G O K Inc radio sta 432-8661

190
GURLEY LA —CHANGED TO VINCENT RD

260
GWIN ST —FROM 2372 ST STEPHEN'S RD EAST 1 NORTH OF WILSON AV

ZIP CODE 36617
556 Brown Robt C ◎ 456-0797
557 Rocker Taylor ◎ 456-5560

52
HAAS AV —FROM 168 BAY SHORE AV WEST 1 SOUTH OF SPRING HILL AV

ZIP CODE 36607
2753 Coley Myra L Mrs ◎ 473-1828
2754a Watson Dora E ◎ 479-6419
2754b★Gilmour Bessie S Mrs 473-7035
2761 Broadus Cecil E ◎ 479-9940
2763 Vacant
MC LEAN AV ENDS
2765 Buniff Fannie T Mrs 471-2936
2767 Vacant
2773 Vacant
Rear Vacant
2777 Taylor James C 478-9412
2779 Howell Maude M Mrs ◎ 473-6827
2781 Avera Wm E 478-9942
2783 Lord Myrtle P Mrs ◎ 479-2727
2787 Havens Curtis L ◎ 473-7398
2789 Vacant
DAVENPORT AV BEGINS
2800 Vacant
2801 Lee Lillian
2803 Barnes Calvin W ◎ 478-3594
2805 Buckhaults Leila Mrs ◎ 478-0113
2807 Vacant
2808 Williamson Saml C ◎ 476-6696
2809 Moons Lee ◎ 473-7974
2811 Savell Fred ◎ 473-7307
2812 Denton Lewis S ◎ 479-6104
2813 Howell Louie S ◎ 479-3218
2814 Haas Avenue Faith Way Missionary Baptist Church
2818 Ellis Narviel L ◎ 478-9737
2852 Denmark Jed W ◎ 473-7587
UNION AV INTERSECTS
2905 Howell Oliver 479-7702
HEMLEY AV INTERSECTS
2923 Richardson Roy
2924 Vacant
2925 Pope Doris 479-9040
2927 Mc Duffie Roger Dale
2928 Gunn Cammie S Mrs ◎ 479-1638
2929★Averitt Pete
OGDEN AV INTERSECTS
2957 Bethea Jack J ◎ 479-5364
PAGE AV BEGINS

66
HADRIAN ST —FROM 3050 AIRPORT BLVD NORTH 1 EAST OF SAGE AV

ZIP CODE 36606
301 March Geo M ◎ 478-3269
304 Turnbow Robt W 476-7893
Turnbow Robt W Jr 476-5531
315 Dunlap Frances Mrs ◎ 478-6747
317 Finch Robt E ◎ 478-8166
320 Geraci Philip C ◎ 476-2888
321 Davis Charles H ◎ 476-0476
322 Carroll Gordon E ◎ 478-1086
324 Moore Richd C ◎ 478-8220
331 Fendley James C ◎ 479-4717
DEMETER BEGINS

58
HALEY ST —FROM 1901 HOLT RD WEST 1 NORTH OF WHITNEY ST

ZIP CODE 36617
VINE ST BEGINS
550 Vacant
551 Vacant
552 Young Dorothy Mrs ◎ 471-4632
554 Yates Marion L ◎ 478-9114
558 Atwood Leola L Mrs ◎ 471-4563
560 Harvey Jack W ◎
HOLT RD INTERSECTS

95
HALIFAX DR —FROM 4068 BEECHWOOD LA SOUTH 1 EAST OF LANCEWOOD DR

ZIP CODE 36609
654 Simms Marion F ◎
655★Myres Robt
656 Moore R K Mrs ◎ 661-0281
657 Thomas Ronald J ◎ 661-6445
658 Shettlesworth David ◎
659 Vacant
660 Pierre S A ◎ 666-8476
661 Gilder Thos M ◎
662 Vacant
663 Owens E Wayne ◎ 666-5638
664 Wiley Henry O ◎ 666-4767
665 Mc Call Charles R 666-2841
666 Habibagabi Rasoul 666-1193
667 Dearman Tommy G

89
HALL RD —FROM 5904 HOWELLS FERRY RD WEST 1

ZIP CODE 36608
1 Cazalas Clyde E ◎ 342-3987
10 Dueitt Lawerence Jr ◎ 342-0461
14 Hall Frederick L ◎ 342-6247

77
HALL'S MILL RD —FROM 1000 HOUSTON SOUTHWEST 1 SOUTH OF DUBLIN

ZIP CODE 36606
1800 Southern Ornamental Security Inc burglar alarms & equip 478-1770
1802 Vacant
1808 Hall's Mill Auto Parts 471-4479
1809 Beck Lelia T Mrs ◎ 478-1581
1813 King Levon E
1815 Cieutat Adelaide P Mrs ◎ 473-5613
1817 Johnson Christopher C 476-0577
LESESNE ENDS
1819 Carter Alf L
1821 Runderson Marshall ◎
COLONIAL CT BEGINS
1854 Exo Gun Shop 471-3121
1855 Vacant
1856 Robinson Sylvia A Mrs 476-4015
1857 Martin Coralene 471-1768
1859 Hart Sol 476-8959
1861 Abston Dessie
1863 Faulk Charles B ◎ 473-4829
1863½a Kemp Willodean 478-7314
1863½b Hunt John
RICKARBY ST ENDS
1900 Bailey Matthew ◎ 479-2080
1901 West Willis Jr ◎ 473-8749
1903 Wallace Alex D ◎ 471-1344
1904 Pettaway Robt L ◎
1905 Gilmore Carl ◎
1907★Bonner Solomon 476-4656

Bruce Scott
2200 Airport Blvd. (36606)

EXPERT ROOFING — CALL US FOR YOUR ROOFING NEEDS
SPECIALIZING IN COMMERCIAL ROOFING
554 S. CRAFT HIGHWAY (36617) TELS.—457-9732 RES. TEL. 666-0781

100 St. Joseph St.
Mobile, Al. 36602
432-8656
BRUNELL TRAVEL

TP	Adjoining	Source
-	✓	R. L. Polk Co

HILL ST 1981

WKP WILSON & SON INC.
SINCE 1898 – ALL FORMS OF INSURANCE
ONE OF ALABAMA'S LARGEST INSURANCE AGENCIES
51 ST. JOSEPH ST. MOBILE, AL. (36652) TEL. 433-0441

99
HIGHPOINT DR E —FROM 4200 JAPONICA LA SOUTH 1 WEST OF AZALEA RD

ZIP CODE 36609
951 Stevens Wm T ⊙ 661-1592
954 Mc Millan Joan B Mrs ⊙ 666-2797
955 Stallings Charles H Jr ⊙ 666-2263
958 Fender Darwin E ⊙ 666-2077
959 Woosley Robt A Rev ⊙ 666-6067
962 Pilot Walter D ⊙ 661-1083
963 Barrs Howard ⊙ 666-2812
967 Blum John W ⊙ 666-2566
LIBBY DR BEGINS
1001 Keebler Eug M ⊙ 666-2246
1004 Yarbrough Harvey A ⊙ 666-2144
1005 No Return
1008 Best W W ⊙ 666-2656
1009 Lomax Joseph L ⊙ 661-8903
1012 Lawrence Andrew L ⊙ 666-2284

99
HIGHPOINT DR S —FROM 1012 E HIGHPOINT DR WEST 2 SOUTH OF JAPONICA LA

ZIP CODE 36609
4050 Neal Charles E ⊙ 666-2719
4051 Kravitz Ike
4055 Huschka Dale ⊙ 661-8177
4056 Lindbon Eug R 666-7097
4059 Mc Crory Wm B ⊙ 666-3821
HIGHPOINT CT BEGINS
4101 Langston Thos E ⊙ 666-2914
4105 Reynolds Joe L ⊙ 666-2103
4109 Sutton John I Jr ⊙ 666-2109
4113 Gaston Ian F ⊙ 661-4175
4117 Barbour Matthew J ⊙ 661-9109
4118 Boyd A Helena ⊙ 666-2398
4121★Rone Michl J 666-4425
4122 Wachter Alvin J ⊙ 666-2742

99
HIGHPOINT DR W —FROM 4200 JAPONICA LA SOUTH 2 WEST OF AZALEA RD

ZIP CODE 36609
950 Sharpe Roy E ⊙ 666-2632
951 Niesen Wm F ⊙ 666-6198
954 Ussery Homer D ⊙ 666-2342
955 Inge F Coleman Rev ⊙ 666-2229
958 Edens Allen R ⊙ 661-6377
962★Mc Cormack Michl ⊙
966 Roberts Robin C ⊙ 666-4766
970 Brown Donald E ⊙ 666-2922
974 Cooper Emmett H Jr ⊙ 666-2583
1000 Everett Karl ⊙ 666-2712
1004 Vacant
1005 Miles Edw J
1009 Chomyszak Frances Mrs ⊙ 666-2035

86
HILBURN DR —FROM 15 MAURY DR WEST 1 EAST OF DAUPHIN

ZIP CODE 36606
2862 Zoghby Mitchell P ⊙ 476-2435
2863 Hackmeyer Herbert O ⊙ 473-5006
2865 Nurse Marjorie L Mrs ⊙ 476-0572
2866 Childs Wm L ⊙ 478-7177
2867 Culpepper Archie L ⊙ 476-4994
2869 Wiggins Wm H ⊙ 479-3255
2901 Robinson Robt E ⊙ 476-7176

42
HILL AV —FROM 606 PEACH WEST 1 NORTH OF PECAN

ZIP CODE 36603
1353 Williams Scott ⊙ 438-6812
1355 Colvin Lucius 433-1378
1361 Michael Lucy B ⊙ 432-3560
1362★Jackson Roderick 438-3792
1365 Vacant
TITI INTERSECTS

46
HILL ST —FROM SADIE NORTH 1 WEST OF LAMBERT

ZIP CODE 36604
167 Vacant
171 Vacant
CENTER INTERSECTS

32
HILL'S AL —FROM 900 SHORT EARLE NORTH 1 WEST OF MARMOTTE

ZIP CODE 36603
SHORT MANASSAS INTERSECTS

101
HILLANDALE DR —FROM 1500 S SHAN DR EAST 3 SOUTH OF KNOB HILL DR

ZIP CODE 36609
1550 Chastain N G 666-8066
1551 James Jimmy G ⊙ 661-1946
1552 Williams James C ⊙ 661-3053
1553 Dickey Geo B ⊙ 661-4753
1554 Bryant Maurice W ⊙ 666-1439
1555 Deupree Richd C ⊙ 661-3422
1556 Johnson Esther M 661-4326
APEX DR BEGINS
1557 Bailey Buron C ⊙ 661-7687
1559 Grant Walter T ⊙ 661-2183
1560 Foster Mallinie J Mrs ⊙ 661-4806
1561 Williamson James L 666-6106
1562 Wells
1563 Campbell Ray C ⊙
1564 Lanier Paul A ⊙ 661-4891
1565 Baas E Donald ⊙ 661-4193
1566 Clausen Geo E ⊙ 661-4972
1567 Carter B S ⊙ 661-4215
1568 Vacant
1569 Williford Joseph B Jr ⊙ 661-4971
1570★Neese Larry 661-8249
1571 Clary Wilbur B ⊙ 661-4258
1572 Ellis John ⊙ 661-3624
1574 Ashbee James E ⊙ 666-3162
1576 Tidberg Janice L ⊙ 661-2348
KNOB HILL DR INTERSECTS
1602 Brown Wm L ⊙ 661-4122
1603 Huddleston Sam ⊙ 666-2241
1604 Roe Chester T ⊙ 661-2027
1605★Cave Garrey ⊙ 666-6823
1606 Mc Lain Kenneth R ⊙ 661-4745
1608 Marston Merle H ⊙ 661-4577
1610 Fleming Robt L ⊙ 661-0813
1612 Roy John J ⊙ 661-4503
BIRCHWOOD DR BEGINS

70
HILLCREST DR —FROM AIRPORT BLVD SOUTH 1 WEST OF JACKSON DR

ZIP CODE 36609
259 Odell Robt C ⊙ 344-3208
260 Robinson Cleburne E ⊙ 344-1035
264 Anson John C ⊙ 342-3610
268 Carpenter Lillian M Mrs ⊙ 342-1583
269 Jordan John R Jr ⊙ 342-0956
271 Bell Frank M Jr ⊙ 342-9635
275 Haidt Fredk H Jr ⊙ 342-3684
276 Mitchell Leland R ⊙ 342-6390

299
HILLCREST LA —FROM 1100 PACE PKWY 2 NORTH OF GOVERNMENT BLVD

ZIP CODE 36609
NUMBERS IRREGULAR
1000 Rinehart Lloyd L Jr ⊙ 666-4742
1067 Konrad Leif H Jr ⊙ 666-7258
1065 Rester Travis J Jr ⊙ 666-7075
1064 Alston Woodie E Jr ⊙ 666-7035
1063 Neel Alexis M ⊙ 666-7408
1058 Fulmer Frances M Mrs ⊙ 666-7776
1055 Vacant
1054 Bunkley Frank K Jr ⊙ 666-7535
1053 Holland Mae C Mrs ⊙ 666-8138
1051 Frey G M Lumber Sales 666-7026
Frey Granville M ⊙ 666-7503
1050 Ragona Vivian K Mrs ⊙ 666-7118
1017 Cole Walter G ⊙ 666-7375
1013 Brown D Douglas ⊙
1012 Rester Helen M Mrs ⊙ 666-7036
1009 Wood Morris B ⊙ 666-7119
1008 Geary John V ⊙ 666-7338
1005 Brigance Maurice J Jr ⊙ 666-7442
1004 Brigance C Jimmie ⊙ 666-7422
1001 Jordan Vernon T ⊙ 666-7465
EAST CAMELLIA DR INTERSECTS
3804 Richalson Edw ⊙
3807 Millner P Randolph ⊙ 666-2121
3808 Warren Lynn R ⊙ 666-2183
3812 Easterling Robt K ⊙ 666-4282
3815 Dozier Foy A ⊙ 666-2012
3816 Ankerson Richd T ⊙ 661-4459
3820 Evans James F ⊙ 666-2072
3821 Hampshire Leon N ⊙ 666-2368
3824 Burdett Freeman T ⊙ 666-2538
3827★Keys Alan E ⊙ 661-5131
3828 Bruister H Glenn ⊙ 666-2776
3831 Soutullo Betty A Mrs ⊙ 666-2537
3836 Rathle Henri A ⊙
3838 Vacant
3840 Cassinelli Louis P ⊙
PACE PKWY BEGINS
3842 Hoffman Donald C 661-6904
3843 Flynn Maxine K Mrs ⊙ 666-2777
3844 Sibley Wm S Jr ⊙ 666-2153
3845 Warden J J Mrs ⊙ 666-2846
3846 Matthews Carter B ⊙ 666-2765
3848 Owens James R ⊙ 666-2901
COTTAGE HILL AV INTERSECTS
3850 Ezell Sales Agency 666-2694
Ezell H Elmer ⊙ 666-2867
3854 Kelley Cliff ⊙ 666-2808
3855 Mosley Robt F ⊙ 661-8341
3858 Riesser Jewel S Mrs ⊙ 666-2091
3859 Isbill Marjorie J Mrs ⊙ 666-2913
3862 Leslie Herman W ⊙ 666-0055
3865 Brokow Wm F ⊙ 666-2620
3866 Mc Elroy Wm R ⊙ 666-2685
3868 Davis Robt ⊙
3873 Milling E C ⊙ 666-2866
3874 Steelman L David ⊙ 666-2322
3875 Phelps L Paul ⊙ 666-2695
3878 Williams Odie E ⊙ 666-2968
3879 Dix Lee E ⊙ 666-2840
3900 Whillock Allan A ⊙ 666-6030
3901 Green Raymond B Jr ⊙ 666-2424
3908 De Lon Wm T ⊙
3909 Clarke G F ⊙ 666-2089
3910 Mohr Earl W ⊙ 666-2436
3911 Clark John J III ⊙ 661-2749
3916 Vacant
3920 Kercher C Frank ⊙ 666-2929

99
HILLCREST LA W —FROM 904 AZALEA RD WEST 1 SOUTH OF COTTAGE HILL RD

ZIP CODE 36609
3961 Deitz R V ⊙ 666-2854
3962 Addison Donald ⊙ 666-2659
3965 Roberts Charles A ⊙ 666-2076
3966 Robbins James D ⊙ 666-3795
3970★Nechetsky Henr S ⊙ 661-8043
3972 Coppels Joseph P ⊙ 666-2230
3973 Hogan Wm J ⊙ 666-2786
3974★Watson Russell L 666-6333
3975★Simmons R V ⊙ 666-2658
3977★Berry Vermell S 666-0910
3978 Stephens Saml L ⊙ 666-2139
4001★Wang Hsialung 666-1848
4005 Bailey James W ⊙ 666-2863
4006 Johnson L E 666-3311
4009 Mc Kee Wm L Jr ⊙ 666-2525
4010 Jones Johnnie ⊙ 666-2152
4013 Richey Levi T ⊙ 666-2885
4014 Du Bois Wilton J ⊙ 666-2367
4017 Christensen Milton J ⊙ 666-2380
4018 Jordan Madison J ⊙ 666-2830
4021 Kynes Wm H ⊙ 666-5401
4022 Cheyne Harry T ⊙ 666-2721
4025 Morgan John D ⊙ 666-2511
4035 Duffy Wm B ⊙ 666-2260

2828 DAUPHIN ST.
P.O. BOX 2248 (36652)
PHONE 476-2720

208 DAUPHIN ST.
PHONE 476-2720

231 S. WILSON AV., PRICHARD, ALA. (36610)
PHONE 476-2720

1127 HIGHWAY 43
SARALAND, ALABAMA (36571)
PHONE 476-2720

Gas Ranges — Water Heaters — Wall Heaters — Washers and Dryers — Patio Gas Grills
GAS ... MAKES THE BIG DIFFERENCE

Replacement Parts for Industrial Trucks
LIFT PARTS SERVICE CO., Inc.
Sales and Service On All Types of Hydraulic Jacks
409 N. Broad St., P.O. Box 176, Mobile, Ala. (36601) CHARLES E. "PETE" NEAL Tel. 432-7749

TP	Adjoining	Source
-	✓	R. L. Polk Co

PINE ST 1981

JEANS & THINGS APPAREL SHOP

Owners - Libby Taylor - Rosemary Boyce

110 SOUTH CODY RD. TEL. (205) 343-8135

PILLANS ST—Contd
704 Rankins James ◎ 438-9665
705a Webster Johnny 433-8370
705b Washington Margaret A 432-7903
706 Pettaway Mattie
707a Fluker Eddie
707b Gordon Doris S Mrs
708 Clemmons Sylvia ◎
709a Rush Josie Mrs
709b Mc Cloud I L Mrs 433-1670
710 Kilpatrick Eliza R Mrs ◎ 433-2496
S SCOTT INTERSECTS
750 Jackson Willie ◎ 438-4479
751a Rayford Elijah 438-5938
751b Crenshaw Willie J 432-0033
752 Mayfield Eva Mrs ◎ 432-2912
753a Vacant
753b Jones Sam 438-9980
754 Calloway Saml ◎ 432-9905
756 Harris Mack ◎ 432-2253
758 Eager Charlie ◎ 438-5944
759 Stardust Social Club lounge 432-9242
760 Dudley Willie M Mrs ◎ 433-2195
763 Santana Imports Specialist 432-8317
S WASHINGTON INTERSECTS

90

PILLICHODY DR —FROM 550 LOVETT RD SOUTH 1 SOUTH OF LISLOY DR

ZIP CODE 36608
5701★Springer Lynn 460-6904
5702 Johnson Isaac ◎ 342-7185
5703★Lovette Jeff 460-6800
5704 Johnston Travis M
DUTCH RD BEGINS
5705 No Return
5706★Yonge Lynn 460-7841
5707 Gibbs Darlene M 460-6521
5708 Vacant
5709 Stokke Karen Mrs
5710 Rhodes Milton ◎ 342-0863
5711 Lofton Katie ◎ 342-4240
5712 Haynes Johnson Jr 460-7612
5713 Vacant
5714 Brown Robt L 460-6812
5715 Harris Frances 460-7434
5716 Parrish Wm 460-6602
5717 Weinstein Richd J 460-7900
5718★Strong Raymond Jr
5719 Vacant
5720 Vacant
5721 Mixon Velma B Mrs ◎ 342-2281
5722 Tyson Wm J 460-6543
5723★Felton Steph N 460-6527
5724★Lee Saml
5725 Vacant
5726 Reed Harold R III 460-6883
5727★Burrow Leslie 460-7728
5729★Coch Michael 460-6926

196

PIN OAK DR —FROM YESTER OAKS DR SOUTH

ZIP CODE 36608
3700 Apartments
3700a1 Vacant
2 Cook Gordon A Jr 343-6223
A3 Vacant
A4 Banta L
A5 Williams Kay T
A6 Jordan K A 342-4893
7 Myers D
A8 Rogers Carlos T 344-0827
A9★Williams Thos
A10 Morgan Bill 344-8318
A11 Vacant
A12 No Return
3701 Apartments
A1 Vacant
A2★Cook G A
A3★Skidmore Teresa 342-0334
A4★Schoolfield Clay
A5★Moneque M K
A6★Powell C A
A7★Robinson Richd B
A8★Golden Jas J 343-2807
A9 Vacant
A10★Morgan Bill M
A11★Wilson K
A12 Vacant
B1 Parker Damon 342-7841
B2 Moulder R R 344-9646
B3★Cain D
B4★Farmer A
B5★Gill M L
B6★Daniel Wm C 343-0098
B7 Vacant

97

PINE CT —FROM RIDGELAWN DR EAST 1 NORTH OF MUMS CT

ZIP CODE 36608
400 Whitfield J Geo Jr ◎ 344-8158
404 Blankenship Geo R ◎ 342-0988
405★Ball David B ◎ 344-8362
408 Saunders Andrew A Jr ◎ 342-7810
409 Lakeman T Edmund Rev ◎ 344-6689
413 Radney Grover H ◎ 344-3225
412 Mc Poland James D ◎ 342-1846
416 Jefferson Thos ◎
417 Matranga Dominick J Hon ◎ 342-7093
420 Langus John C Jr ◎ 344-0377
421 Reimer Danl E ◎ 344-2569
424 Harter James S Jr ◎ 342-2576
450 Barnett Mitchell M ◎ 344-1700
454 Phillips Charles M ◎ 342-6242
458★Wells Wm P Jr ◎ 343-3178
462 Browning Frank W Jr ◎ 342-6898
463 Ingram Paul S ◎ 342-0724
466 Newell Judi A Mrs ◎ 343-0987
467 Campbell Robt C III ◎ 342-4157
470 Myers John I ◎ 344-5070
471 Wells James K ◎ 344-3279
474 Pearsall David M ◎ 344-2903
475 Hallett Winthrop M III ◎ 342-9358
478 Parkman Harold D ◎ 344-4224
479 Lane John M ◎ 344-2662
482★Cobb A Mitchell mgr of intnatl finance ◎ 342-4367
486★Fountain John E ◎ 344-3316
487 Roberts John A Jr ◎ 344-8485
490 Lindsey David E ◎ 342-5686
4809 Odom Kenneth R ◎ 344-2369
4812 Mc Nees Jackson L ◎ 342-4864
4813★Crabtree S Phillips ◎ 342-4187
4817 Davis John A ◎ 344-9693

106

PINE RD —FROM 2004 RIVERSIDE DR SOUTH 2 WEST OF CLUBHOUSE RD

ZIP CODE 36605
3255 Patrick Clyde D ◎ 479-2650
3259 Batson Wesley ◎ 476-5551
3260 Grantham Joel E ◎ 476-1565

28

PINE ST N —FROM 1016 DAUPHIN NORTH 1 WEST OF LE BARON

ZIP CODE 36604
5a Vacant
5b★Phillips Maxine 433-7057
6 Jimenez Pedro I 432-1729
7★Chadwell Buddy 452-0306
8 Griffin Raymond L ◎ 438-2759
NEW ST FRANCIS INTERSECTS
OLD SHELL RD INTERSECTS
102 United Holiness Church The
106 Williams J S Mrs
107 Vacant
108 Vacant
OAK INTERSECTS
111 Vacant
115 Liddell Garriet 432-1422
116 Vacant
117 Powells Cecil J 433-2484
119 Vacant
121★Sage Laura Mrs 438-4291

30

SPRING HILL AV INTERSECTS
ZIP CODE 36603
152 Vacant
154 Smith Ellen R Mrs 433-7780
156 Brown Dessie 438-2309
157 Robinson James 438-4949
158 Clementa Janace
159 Davis Lucille M Mrs ◎ 432-2368
160 Hector Jack 432-1176
162 Wright Nollie
163 Vacant
164 Ely Grover
165 Clark Carrie B ◎
166 Davis Jeremiah 433-4411
STATE INTERSECTS
202 Williams Laura B Mrs ◎
203 Cox Joe ◎ 438-2956
203½ Vacant
204 Sanders Annie B
205★Moffatt Dorothy C 433-6079
206★Davis Berenett
207 Washington Pauline 438-9001
208★James Susie
209 Bell Clara
211 Allen Leiceritca Mrs 432-7077
213 Hall Guther L
215★Calhoun Nancy 433-5956
215½ White Willie
217 Mc Alpine Tommie L 432-4919
CONGRESS INTERSECTS
251a King Saml
251b Abrams James
251c Vacant
251d Vacant
252 Vacant
253★Thompson Mc Neil
254 Crump Alex ◎ 438-3298
Simmons Mattie 438-3293
255 Washington Charles ◎ 433-4536
256 Mc Millian Earnest D ◎ 433-5682
257★Kiel Elmore
258 James Willie L Jr 433-6115
259 Vacant
260 Williams G A
261a Vacant
261b Jackson Johnnie M ◎ 433-4095
261c Bell Wm D ◎ 433-3325
263 Friend Della ◎ 432-1416
ADAMS INTERSECTS
301 Vacant
301½ Vacant
302 Vacant
304★Bridges Rosie M Mrs 432-8066
305 Vacant
306 Vacant
307★Young Robt 433-1199
308 Williams Johnie M Mrs 433-6667
309 Vacant
310★Barnes Mary A 438-1958
311 Young Amelia
313 Vacant
315 Marshal Ransom 432-3907
BASIL INTERSECTS

37

PINE ST S —FROM 1053 DAUPHIN SOUTH 1 WEST OF COMMON

ZIP CODE 36604
6★Nix Wyman E Mrs
8 Hanson Lillie M ◎ 438-9653
11 Everett Lorenzo L ◎ 432-5865
12 Nabors Nita 438-2680
13 Higby John D ◎ 433-2188
14 Walker Thos H 433-7340
15 Rehm Philip R ◎ 438-2252
16 Pinter Louis Mrs 438-6978
17 Summers N E ◎
18 Ollinger Genevieve V Mrs ◎ 432-3979
19 Sessions Ola
19½ Vacant
21 Green Richd B 438-5387
CAROLINE AV INTERSECTS

393

PINE BARREN CT —FROM PINE RUN RD EAST 1 SOUTH OF CODY RD

ZIP CODE 36609
7161★Van Arsdale Bruce 344-0834

MOODY-PRICE, INC.

1900 A South Broad St. (205) 432-0535 Wats - 1-800-535-9892

473-6300 - 473-6301 267 Ingate Street - Mobile, Alabama (36607)

I-65 and Spring Hill Avenue

Tel. (205) 479-9511

TP	Adjoining	Source
-	✓	R. L. Polk Co., Publishers

HILL ST 1975

OFFICE SUPPLIES INC.
Office Furniture — Office Supplies
Engraving — Dictating Systems
1558 S. Beltline Highway (36609) Tel. 478-3375

42

HILL AV —FROM 606 PEACH WEST 1 NORTH OF PECAN

ZIP CODE 36603
1353 Williams Scott ◎ 433-1419
1355 Mc Elroy A C Jr 432-3939
1357 Vacant
1361 Michael Joseph ◎ 432-3560
Simms Early
1362 Vacant
1365 Shamberger John L
1368 Vacant
TITI INTERSECTS

46

HILL ST —FROM SADIE NORTH 1 WEST OF LAMBERT

ZIP CODE 36604
167 No Return
171 Fitzpatrick Zeola D Mrs ◎ 432-6150
CENTER INTERSECTS

32

HILL'S AL —FROM 900 SHORT EARLE NORTH 1 WEST OF MARMOTTE

ZIP CODE 36603
SHORT MANASSAS INTERSECTS

101

HILLANDALE DR —FROM 1500 S SHAN DR EAST 3 SOUTH OF KNOB HILL DR

ZIP CODE 36609
1550 Sciple Saml R Jr ◎ 661-0607
1551 James Jimmy G ◎ 661-1946
1552 Williams James C ◎ 661-3053
1553 Dickey Geo B ◎ 661-4753
1554 Bryant Maurice W ◎ 666-1439
1555 Deupree Richd C ◎ 661-3422
1556 Johnson A Mable ◎ 661-4326
1557 Bailey Buron C ◎ 661-7687
1559 Grant Walter T ◎ 661-2183
1560 Foster Malinee J Mrs ◎ 661-4806
1561 Cole Barbara L Mrs
1562 Huggins Ralph C ◎ 661-5493
1563 Campbell Ray C ◎
1564 Lanier Paul A ◎ 661-4891
1565 Baas E Donald ◎ 661-4193
1566 Clausen Geo E ◎ 661-4972
1567 Carter Bevis S ◎ 661-4215
1568 O'Hara Larry E
1569 Williford Joseph B Jr ◎ 661-4971
1570 Friday Guy H ◎ 661-4534
1571 Clary Wm B ◎ 661-4258
1572 Rhodes John C III ◎ 661-9721
1574 Loncono Carl M
1576 Tidberg Janice L ◎ 661-2348
KNOB HILL DR INTERSECTS
1601★Marston Thos K
1602 Brown Wm L ◎ 661-4122
1603 Cutts John E ◎ 661-4684
1604 Roe Chester T ◎ 661-2027
1605 Crawford Charles ◎ 666-1287
1606 Mc Lain Kenneth R ◎ 661-4745
1608 Marston Merrill H ◎ 661-4577
1610 Fleming Robt L ◎ 661-0813
1612 Roy John J ◎ 661-4503
BIRCHWOOD DR BEGINS

70

HILLCREST DR —FROM AIRPORT BLVD SOUTH 7 WEST OF AZALEA RD

ZIP CODE 36609
259 Odell Robt C ◎ 344-3208
260 Schwarz Robt D ◎ 344-0120
264 Williams John E ◎ 344-4097
268 Carpenter Robt H ◎ 342-1583
269 Jordan John R Jr ◎ 342-0956
271 Bell Frank M Jr ◎ 342-9635
275 No Return
276 Mitchell Leland R ◎ 342-6390

99

HILLCREST LA —FROM 1100 PACE PKWY 2 NORTH OF GOVERNMENT BLVD

ZIP CODE 36609
NUMBERS IRREGULAR
1067 Konrad Leif H Jr ◎ 478-3422
1065 Rester Travis J Jr inv ◎ 478-3551
1064 Alston Woodie E Jr ◎ 471-2889
1063 Neel Alexis M ◎ 473-4798
1058 Fulmer Frances M Mrs ◎ 479-5260
1055 Kern Gladys S Mrs ◎ 476-2344
1054★Bunkley Frank K Jr ◎ 476-2248
1053 Holland Mae C Mrs ◎ 478-5262
1051 Frey G H Lumber Sls 476-1069
Frey Granville M ◎ 471-2767
1050 Ragona Vivian K Mrs ◎ 478-5431
1017 Cole Walter G ◎ 473-1247
1013 Lindsey Robt G ◎ 479-2724
1012 Rester Travis J ◎ 471-2922
1009 Wood Morris B ◎ 478-5562
1008 Geary John V ◎ 473-3852
1005 Channing Co Inc
Brigance Maurice J Jr ◎ 473-6314
1004 Brigance C Jimmie ◎ 473-5506
1001 Jordan Vernon T ◎ 473-7813
EAST CAMELLIA DR INTERSECTS
3804 Vacant
3807 Millner P Randolph ◎ 666-2121
3808★Warren Lynn R ◎ 666-2183
3812 Smith Robt M
3815 Vacant
3816 Wood T Wayne ◎ 666-2997
3820 Evans James F ◎ 666-2072
3821 Hampshire Leonidas N ◎ 666-2368
3824 Burdett Freeman T ◎ 666-2538
3827 Vacant
3828 Bruister H Glenn ◎ 666-2776
3831 Soutullo Francis A ◎ 666-2537
3836 Rathle Henri A ◎
3838★Dozier Foy A ◎ 666-2012
3840 Cassinelli Louis P ◎ 666-2204
★Hager Eva Mrs
PACE PKWY BEGINS
3842★Probst Dale S 666-2839
3843 Flynn Maxine K Mrs ◎ 666-2777
3844 Sibley Wm S Jr ◎ 666-2153
3845 Warden James J ◎ 666-2846
3846 Matthews Carter B ◎ 666-2765
3848 Owens James R ◎ 666-2901
COTTAGE HILL AV INTERSECTS
3850 Ezell H Elmer ◎ 666-2867
3854 Kelley Cliff ◎ 666-2808
3855★Sutton Russell D 666-3578
3858 Riesser Jewel S Mrs ◎ 666-2091
3859★Isbill Marjorie J Mrs ◎ 666-2913
★Hornady Judy
★Padget Kathy
3862★Featheringill John P K 666-3704
3865 Brokaw Wm F ◎ 666-2620
3866 Mc Elroy Wm R ◎ 666-2685
3868 Davis Robt C ◎
3873 Milling E C ◎ 666-2866
3874 Steelman Marjorie I Mrs
3875 Phelps L Paul ◎ 666-2695
3878 Williams Odie E ◎ 666-2968
3879 Dix Lee E ◎ 666-2840
3900 Stacey Manuel E ◎ 666-2539
3908 Moody Charles W 666-2027
3909 Clarke G F ◎
3910 Mohr Earl W ◎ 666-2436
3911 Yeend Marietta H Mrs 666-2828
3916 Northcutt Thos E ◎ 666-2255
3920 Kercher C Frank ◎ 666-2929

93

HILLCREST RD —FROM COTTAGE HILL RD NORTH 10 WEST OF DEMETROPOLIS RD

(NUMBERS IN REVERSE & IRREGULAR)
ZIP CODE 36609
CATHEDRAL WAY ENDS
2000 Campbell James M ◎ 661-6726
2004 Sapp Hargiss C ◎ 661-4030
2008 Crowsey Joel ◎ 661-4911
2012 Williams Thos A ◎ 661-5805
2016 Tatum Ronnie L ◎ 661-7374
2020 Wilton Charles V ◎ 661-6694
2024★Partser Charles ◎ 666-0629
MARYKNOLL DR BEGINS
2101 Logan Emily B Mrs ◎ 661-7896
WESTERN HILLS AV BEGINS
2153 Carter Joseph B ◎ 661-7283
2157 Reinhart Edna E Mrs ◎ 661-6326
2201 Corbin Wm J ◎ 661-6903
2205 Transou Ruth Mrs ◎
2209 Crask Jesse M ◎ 661-6841
2350 Buck Raymond M ◎ 661-7120
2350½ Buck Edw E 661-9494
2251★Glass G W ◎ 661-3096
2255 Jefcoat Wm F ◎ 666-0120
2262 Walch Fredk E ◎ 661-6303

98

2501 Tillman Fredk M
2502 Harden Chester T ◎ 661-0676
2554 Heape Marion L ◎ 866-0888
2558 Garrett W Jerry ◎
2560 Breazeale Sherman E ◎ 661-9384
2609 Vacant
2651 Schmitz Dwight B ◎
2653 Vacant
2657 Logerson David J ◎ 661-8109
2665 Bride Anthony J notary public ◎ 661-7773
2701 Vacant
2708 Braddock Travis G ◎ 661-2145
2709 Brady Gaines R ◎ 661-6608
2757 No Return
2758 Antoine Claude P ◎ 661-6709
2761 Smith James D ◎ 666-0423
2762 Antoine Clarence A ◎ 661-6618
2763★Rives W R
2913 Havens Marian E Mrs ◎ 661-7188

54

HILLSIDE LA —FROM 3811 OLD SHELL RD SOUTH 2 WEST OF BISHOP LA

ZIP CODE 36608
52★York Marvin R 342-2736
53 Powell Chilton G Jr 342-3192
ZIMLICH ENDS
54 Gravlee Harriett C Mrs ◎ 342-5298
55★Crabtree Phil 342-4187
56 Replogle Mary F ◎ 344-5148
57 Mc Collum Wm A ◎ 342-7739
58 Rohmer & Son hse movers 342-5548
Rohmer Wm G Jr ◎ 342-5548
59 Ceravolo Raphael J ◎ 342-4942
61 Richards David A ◎ 344-1831
62 Delchamps Leona M Mrs ◎ 342-5512
64 Moore Geo J ◎ 342-5186
65 Harrison Earl J ◎ 342 9107
66 Reed Opal D ◎ 344-5842
151 Owens Almeda N Mrs ◎ 342-2153
159 Slaughter Charles H ◎ 342-2493
163 Middleton David ◎ 342-1854
164 Van Devender Charles E ◎ 342-6023
ZIMLICH AV INTERSECTS
200 Letson Wm F ◎ 342-1637
200a★Clements Brian 344-6822
203 Moore Fredk N ◎ 342-1203

97

HILLTOP CT —FROM E HILLTOP DR NORTHWEST

ZIP CODE 36608
100 Cobb Buren J Jr ◎ 342-4451
101 Halbert Cecil B contr estimator ◎ 342-1873
104 Hodges Harry W ◎ 342-0477
108★Rich Garvis G 342-5001
111 Johnson Burnis E 344-7724
112 Byrd Van C Jr ◎ 344-7233
115 Culberson Percy D Jr ◎ 344-7250
116 Pellegrino Frank J ◎ 342-3251

97

HILLTOP DR E —FROM 5400 N HILLTOP DR EAST 1 NORTH OF COSGROVE DR

ZIP CODE 36608

TRUCKS, Inc.
RONALD K. MASON, President
3274 International Drive, Mobile, Alabama 36606 (205) 479-6537

MRS. AUGUSTINE G. LITTLE AND LEONARD C. WYATT
Real Estate Sales and Builders
1469 Davis Ave. 36603 Tel. 432-1719, If No Answer Tel. 479-3439

DAUPHIN WAY BAPTIST CHURCH
SERVICES—8:15 AND 11:00 A.M. and 7:00 P.M.—SUNDAY SCHOOL 9:30 A.M.
WEDNESDAY FAMILY NIGHT PROGRAM 5:00-8:00 P.M.
1255 Dauphin St. at Ann St., P.O. Box 4065 (36604) Tel. 433-1567

TP	Adjoining	Source
-	✓	R. L. Polk Co., Publishers

PINE ST 1975

TIRE CENTERS, INC. GOODYEAR
3907 Government Blvd.
Mobile, Ala. (36609)
Tel. 661-9347
Appliances and Television Sets
Radio and Stereo Sets
Tires—Tune-Ups
Brakes and Alignment—Auto Service
Tel. 661-9348

N PINE ST—Contd
CONGRESS INTERSECTS
251a Thomas Mamie
251b★Abrams James
251c Thomas Martha
251d Vacant
252 Brown Elisha J 438-9518
253 Eaton James 433-8006
254 Taylor Rubena C Mrs ◎ 438-3293
Crump Ellic huckster
255 Washington Charles 433-4536
Vacant
Rear Austin Harry
256 Mc Millian Earnest D Mrs ◎ 433-5682
257★Hector Geo
258 Rivers Edw ◎ 438-1918
259 Stallworth Roosevelt 432-3090
260 Vacant
261a Garrett Mary Mrs 433-5710
261b Jackson Johnnie M Mrs ◎ 433-4095
261c Bell Wm D
263 Friend Della
ADAMS INTERSECTS
301 Charlie's Place tavern 432-9668
301½ Minfield Virginia
302★Smith Flora B
304 Minor Rosie M Mrs 432-8066
305 Glover Elnora Mrs 433-1027
306 Marshall Christine
307 Powe Olevia R Mrs ◎ 438-1198
308 Williams Johnie M Mrs 433-6667
309 Bettis Melvena C Mrs ◎ 432-0857
310 Barnes Mary A 438-1958
311 Hannon Middie B Mrs 433-4279
313 Brunner Willie L 433-7751
315 Mason Mildred Mrs 433-4266
BASIL INTERSECTS

37
PINE ST S —FROM 1053 DAUPHIN SOUTH 1 WEST OF COMMON

ZIP CODE 36604
6 Nix Wyman E 438-5195
8 Hanson Lillie M ◎ 438-9653
11 Everett Lorenzo L ◎ 432-5865
12 Gimon Marguerite A 438-4969
13 Higby John D ◎ 433-2188
14 Walker Thos H ◎ 433-7340
15 Rehm Philip R ◎ 438-2252
16 Pinter Louis
17 Vandorstan Cato ◎
18 Ollinger Ellis V ◎ 432-3979
19 Joyner Wiley C 432-4337
19½ Page W E 432-4040
21 No Return
CAROLINE AV INTERSECTS

184
PINE CLIFF CT N —FROM 1100 NAVCO RD WEST 2 NORTH OF MC VAY DR

ZIP CODE 36605
2500★Durden Donna Mrs ◎ 478-1807
2501 Medveal Steven Jr ◎ 479-5386
2504 Brunson Victoria M ◎ 479-0181
2505 Carrington Grady E ◎ 476-3307
2509 Pollard James F ◎
2512 Warren Acy J ◎ 478-8553
2513 Hart Kermit T ◎ 478-6207
2516 No Return
2517 Pryor Bernard O ◎ 471-5908

184
PINE CLIFF CT S —FROM 1112 NAVCO RD WEST 1 NORTH OF MC VAY DR

ZIP CODE 36605
2504 Braman Diane Mrs ◎ 479-5592
2505 Carswell Ray C ◎ 479-9031
2508 Cunningham Henry W ◎ 478-6722
2509 No Return

87
PINE GROVE AV —FROM MOFFAT RD NORTH 1 WEST OF WILKINS RD

ZIP CODE 36618
1329 Jones Eloise V Mrs ◎ 344-6367
1331 Vacant
1333 Grayson J Wm ◎ 344-7849
1405 Allen Grace R Mrs ◎ 342-6976
1409 Allen Gordon O ◎ 344-7704
1413 Mc Cormack Sarah A Mrs
1416 Vacant
1418 Pope
PRINGLE DR BEGINS
1501 Hill Ronald E ◎ 344-7328
1503 Campbell Howard ◎ 342-0734

109
PINE HAVEN DR —FROM 1313 CREEKWAY DR SOUTHWEST 1 SOUTH OF N DRIFTWOOD DR

ZIP CODE 36605
3952 Manning Wesley J ◎ 478-1977
3953 Mc Kenna Robt V ◎ 471-4760
3958 Dubourg Warren E ◎ 471-3979

95
PINE RIDGE PL —FROM MEADOW WOOD CURVE EAST 1 NORTH OF E WESLEY LA

ZIP CODE 36609
600 Lambert Raymond D ◎ 661-8940
601 Garrett Lucille B Mrs ◎ 661-8766
602 Freeland Matthew V ◎ 661-8851
603 Croker Wm F Jr ◎ 661-8790
604 Turpin Oliver R Jr ◎ 661-9290
605 Powell Wm F ◎ 661-8237
606 Powell Ray O Jr 661-9409
607 Robinson James E ◎ 661-8087
608 Mc Gee Leonard V ◎ 661-8043
609 Randall Hugh B ◎ 661-9219

94
PINEBROOK DR E —FROM S PINEBROOK DR NORTH 1 WEST OF MC GREGOR

ZIP CODE 36608
106 Wood Arth A ◎ 342-4044
109 Duffy James J Jr ◎ 342-4100
114 Hollis Charles J ◎ 344-3920
115 Johnston Vivian G Jr ◎ 342-0939
116 Mudd Robt H ◎ 342-4821
117 Sewell James W ◎
118 Wilson John H ◎ 344-0411
122 Smith J Roy ◎ 344-2422

94
PINEBROOK DR S —FROM MC GREGOR WEST 1 NORTH OF AIRPORT RD

ZIP CODE 36608
3955 Hill R Welsh ◎ 342-4930
3960 Albright John O ◎ 342-7182
3961 Easley Charles B ◎ 344-3867
3966 Brown Frank H ◎ 342-8677
3967 Outlaw Rawlings Mrs ◎ 342-3707
3970★Hirs Edw A Jr ◎ 342-0385
3971 Hays Wm E ◎ 342-8620
3975 Kennamer Nell C ◎ 342-9479

94
PINEBROOK DR W —FROM S PINEBROOK DR NORTH 2 WEST OF MC GREGOR

ZIP CODE 36608
110 Cochrane John T Jr ◎ 342-4009
111 May James L Jr ◎ 342-6000
112 Armbrecht Wm H ◎ 342-6498
113 Walker Ion S ◎ 342-6720
114 Williams Edw D ◎ 342-6873
115 Levi Clarence ◎ 342-6477
116 Delchamps Oliver H Jr ◎ 344-3966
117 Abell Raymond E Jr ◎
120 Lyon Wm M ◎ 342-8532
121 Ollinger Thos P ◎ 344-2282

103
PINECREST LA —FROM 2053 FORREST LA SOUTH 3 WEST OF DAUPHIN ISLAND PKWY

ZIP CODE 36605
1905 Hargenroder Geo ◎
1907 Davis Bernard A ◎ 473-7606
1914★Haynes Glenn C ◎ 478-4785
1915 Gilliland Mack ◎ 479-9106
1917 Mc Pherson Alex D ◎ 479-6673
1921 Daw Ollie E ◎ 473-4054
KENTWOOD INTERSECTS

108
PINEDA CT —FROM 1751 PAKE AV NORTH 1 WEST OF RIFE RD

ZIP CODE 36605
3650 Carey Benj F 473-8787
3651 Nelson Horace L ◎ 478-8593
3654 O'Rourke Maybelle B Mrs ◎
3663 Gunn Lucy Mrs ◎ 479-2037
3666 Smith Wm H ◎ 478-4174

81
PINEHILL DR —FROM 2400 EMOGENE SOUTH 1 WEST OF MORGAN AV

ZIP CODE 36606
150 Laird Richd K ◎ 473-8756
152 Vacant
154 Patrick C E Mrs ◎ 479-6242
TAYLOR AV INTERSECTS
155 Spotswood Joseph S ◎ 478-3737
157 Thomley Olive C Mrs ◎ 473-8493
158★Johnson Deborah E ◎
159 York Maurice F ◎ 473-7141
160 Phillips James S ◎ 478-1763
161 Ford Lena G ◎ 478-1613
162 Spratling R E ◎ 478-5468
163 Mc Lain Lois G Mrs ◎ 479-0414
164 Fortenberry Zebba F Mrs ◎
165 Christopher Fred L ◎ 473-8045
166 Davis Glenn R ◎ 471-4080
167 Sellers John P ◎ 473-2552
168 Reinhalter Rita ◎ 479-0076
170 Price Claude H ◎ 479-0792
200 Robinson Clara B Mrs ◎ 479-4489
201 Avinger Eliz Mrs ◎ 479-4277
202 Steward Robt L ◎ 471-4112
203 Neylon Donald E ◎ 479-3485
204 Lewis J Lamar ◎ 473-8302
205★Burroughs Richd A ◎ 456-4599
206★Ryan Sheila M 479-7191
207 Boydston Marie L Mrs ◎ 473-6257
208 Cochrane Walter Jr ◎
209 Brown Evelyn S Mrs ◎ 478-1571
210 O'Rourke Georgia A Mrs ◎ 478-9380
211 Mc Clinton James T ◎ 473-1594
212 Woolsey Lester J ◎ 473-3962
213 Moore Eliz L Mrs ◎ 471-5734
214 Carr J B ◎ 479-3620
215 No Return
216 Sumrall Homer ◎ 473-8329
217 Black Frances C Mrs ◎ 478-1235
OLD GOVERNMENT INTERSECTS
250 Zimmerman Martin L ◎ 473-5473
251 Walker Lucy R Mrs ◎ 479-6670
254 Gaillard Bertha R Mrs ◎ 471-2376
255 Geiger Robt N ◎ 471-5054
257 Grube Eldora M Mrs ◎ 473-3048
258 No Return
262 Hinds Denney B ◎ 473-8545
263 Williams Clarence M ◎ 473-7300
266★Walsh Marsena P Mrs ◎ 473-3870
267 Mc Broom Grace M Mrs ◎ 473-7963
270 Smith L H 479-7145
271 Latham Helen P Mrs ◎ 473-7701
274 Drury Albert H ◎ 478-4117
275 Chambers Hughel T Mrs ◎ 478-8873
276 Megginson Wm F ◎ 479-9234
277 Bryant Geo E Jr ◎ 479-4712
AIRPORT BLVD INTERSECTS
304 Gollott Robt B ◎ 473-5809
306 Callaway Pearl R Mrs ◎ 471-5996
308 Vacant
309 Colony The 478-4721

RAMADA INN HOLIDAY INN
BAYOU LOUNGE BEST ENTERTAINMENT IN TOWN
LIVE ENTERTAINMENT NIGHTLY
Convention and Banquet Facilities For 400
1705 DAUPHIN ISLAND PKWY (36601) TEL. 471-6114

SALES—SERVICE AND INSTALLATION—COMMERCIAL—INDUSTRIAL—RESIDENTIAL
LENNOX
CERTIFIED DEALER
TOTAL COMFORT SYSTEMS
SINCE 1922 AIR HAZEN INC.
666-2728
712 LAKESIDE DRIVE (36609)

PINTO ISLAND METALS CO.
Container Systems — Scrap Metal Processing — Ship Dismantling
P.O. Box 1046, Mobile, Ala. (36601) Pinto Island
Phone 433-3682

TP	Adjoining	Source
-	✓	R. L. Polk Co., Publishers

PINE ST 1975



HENRY PATTERSON JR.
CONSTRUCTION CO. INC.
1228 Hwy. 43, P.O. Box 5776, Saraland, Ala. (36571)
Tel. (205) 675-6836, Page Boy 6900 - 679, Mobile Unit 433-2557 Unit 29
ROADS—STREETS—FILL DIRT—GRAVEL—SAND—CLAY—ASPHALT

106
PICKELL DR —FROM BRILL RD NORTH 3 WEST OF DAUPHIN ISLAND PKWY

ZIP CODE 36605
3000 No Return
3005 Conniff Michl D ◎
3009 Hilburn Virginia R Mrs ◎ 478-1407
3013 Hattaway Herman W ◎
3016 No Return
3017 Maye John E ◎ 478-6743
3020★Campbell Gayle J 476-2680
3021 Prescott Gordon H ◎ 478-1905
3022 Milligan Kenneth J ◎ 478-6270
3024★Dorgan Marion E 473-2413
3050 Foster James B ◎ 479-8466
3051 Broadus Charles E ◎ 479-3565
3052 Mansfield James L ◎ 479-6294
3054 Blanchard Wayne E ◎ 478-8723
3055★Stuck Terry ◎
3058 Wright Joseph Jr ◎ 473-8539
3059 Arnold Thos J Jr ◎ 478-0595
3062 Evans Glynn F 479-0008
3063 Seale B D ◎

87
PICKETT DR —FROM 2200 WOLFE RIDGE RD EAST 5 NORTH OF MOFFAT RD

ZIP CODE 36618
HAMILTON RD INTERSECTS
3854★Connor Kath Mrs 473-5868
3855 Vacant
3858 Williams O Landon ◎
BAKER RD INTERSECTS
3859 Smith Seab M ◎ 344-7390
3862 Sanders Charles N ◎ 342-3961
3900 Frazier John ◎
3904 Newberry Bernie L ◎ 344-7828
3908 Nall Terry L ◎ 344-6965
3950 Peters Amiel H ◎ 344-7946
3951 Chambers John W Jr ◎ 344-6570

104
PIER ST —CHANGED TO 6TH AV EXTN

260
PIERCE ST —FROM 601 REYNOLDS NORTHWEST 1 EAST OF STONE ST

ZIP CODE 36617
2601a★Rogers Q T
2601b★Mc Call Ed Jr
2603a★Mc Cann James E 452-2770
2603b★Gaines Melvin
2607 Sanderson Fred L Rev ◎ 452-2034
2608 Bonds Curley L ◎ 456-7896

68
PIERPONT DR —FROM CULLEN DR WEST 1 NORTH OF GRAF BLVD

ZIP CODE 36606
3008 Danne Hollis W ◎ 471-3877
3010 Hines Leonard L ◎ 478-8755
3015 Dodici Joseph P ◎ 478-8112
3014 Wright Frank J ◎
3018 Dunn Arth D ◎ 478-6552
3019 Raley Wm A Jr ◎ 479-7542
3022 Bauman Kenneth R 473-4215
3023 Osing Gary L ◎ 478-4997
3026 Agnew Nell S Mrs ◎ 479-2611

13
PILLANS ST —FROM 1100 S CONCEPTION WEST 1 SOUTH OF S CAROLINA

ZIP CODE 36603
S FRANKLIN INTERSECTS
453 Allied Steel Corp 438-5631
LAWRENCE ST INTERSECTS
501 Vacant
505 Nixon Mattie 438-5188
507 Vacant
S CEDAR INTERSECTS
S WARREN ENDS
S DEARBORN INTERSECTS
650 Williams Floyd ◎ 432-6265
651 Cocke Jack & Co Inc fire sups 432-9765
Cocke Jack & Co Inc (Mfg Div) 432-9765
652★Hudson Sammy D ◎ 433-4776
654★Brown Emogene Mrs 433-2348
656 No Return
658★Darrington Richd R ◎ 433-6831
660★Edwards Henry 438-3838
WILKINSON INTERSECTS
700 Pose Evelyn M Mrs ◎
701★Blevins Lillie 433-7326
701b Prichett Matilda
702 Mc Connell Cleve
703a Rubin Frank 433-9060
703b Hendricks Player
704 Rankins James ◎ 438-9665
705a Webster Johnny 433-8370
705½b Washington Margaret A 432-7903
706 Lofton James F Jr ◎
707a Fluker Eddie C
707b Gordon Roosevelt
708 Dennis Leonard J ◎ 433-6615
709a Howard Frank 433-7117
709b Aaron Linda M
710 Kilpatrick Eliza R Mrs ◎ 433-2496
S SCOTT INTERSECTS
750 Jackson Willie ◎ 438-4479
751a Rayford Elijah
751b Crenshaw Willie J 432-0033
752 Mayfield Eva 432-2912
753a★Harris Clarence Jr
753b Jones Sam 438-9980
754 Calloway Saml 432-9905
755 Stardust Social Club lounge 432-9242
756 Harris Mack ◎ 432-2253
758 Eager Charlie ◎ 438-5944
760 Dudley Willie M Mrs ◎ 433-2195
763 Fontana Marine & Machinery diesel engines repr 432-8317
S WASHINGTON INTERSECTS

90
PILLICHODY DR —FROM 550 LOVETT RD SOUTH 1 SOUTH OF LISLOY DR

ZIP CODE 36608
5701 Marks Kenneth A 460-6904
5702 Johnson Isaac ◎ 342-7185
5703 Hoffman M S
5704 King Duane
DUTCH RD BEGINS
5705 Vacant
5706 No Return
5707 Rice James R 460-6521
5708 Puhr Ronald E 460-6804
5709★Acton A Keith 460-6551
5710 Rhodes Milton ◎ 342-0863
5711 Pernell Willis ◎ 342-2337
5712 Mintz Tobe L 460-7612
5713★Donnell Bob M 460-7508
5714★Sneeringer Max F 460-6812
5715★Collins Greg 460-7434
5716★Holland Robt W
5717★West Donald
5718 Giddens Chip O 460-6709
5719 Vacant
5720★Milling P E 460-6950
5721 Harris Velma B Mrs ◎ 342-2281
5722 Edwards James W II 460-6543
5723 Glass James V 460-6527
5724★Vogtner Frances O
5725 Langley Willie J 460-6928
5726 Kyser Frank E 460-6883
5727 Hanks Robt B 460-7728
5729 Page Robt G 460-6926

97
PINE CT —FROM RIDGELAWN DR EAST 1 NORTH OF MUMS CT

ZIP CODE 36608
400 Whitfield J Geo Jr ◎ 344-8158
404 Blankenship Geo R ◎ 342-0988
405 Clark Larry B ◎ 344-4184
408 Saunders Andrew A Jr ◎ 342-7810
409 Lakeman T Edmund Rev ◎ 344-6689
413 Atkins Sadie B Mrs ◎ 342-7500
412 Mc Poland James D ◎ 342-1846
416 Willis Walter T ◎ 342-8862
417 Matranga Dominick J ◎ 342-7093
420 Langus John C Jr ◎ 344-0377
421 Darr Wm S ◎ 342-8339
424 Powell Donald H ◎ 344-9960
450 Barnett Marion M ◎ 344-1700
454 Phillips Charles M ◎ 342-6242
458 Carroll Wm J ◎ 344-4586
462 No Return
463 Ingram Paul S 342-0724
466 Roberts Wm A Jr ◎ 342-5441
467 Campbell Robt C III ◎ 342-4157
470★Lantz Geo E 342-7773
471 Wells James K ◎ 344-3279
474 Pearsall David M ◎ 344-2903
475 Hallett Winthrop M III ◎ 342-9358
478 Parkman Harold D ◎ 344-4224
479 Lane John M ◎ 344-2662
482 Dorlon Harry P bldg contr ◎ 344-2273
486★Johnson Malcolm A Jr ◎
490 Lindsey David E ◎ 342-5686
4812 Mc Nees Jackson L ◎ 342-6634
4817 Mayle Raymond J ◎ 342-0874

106
PINE RD —FROM 2004 RIVERSIDE DR SOUTH 2 WEST OF CLUBHOUSE RD

ZIP CODE 36605
3255 Patrick Clyde D ◎ 479-2650
3259 Collier Rick
3260 Grantham Joel E 476-1565

28
PINE ST N —FROM 1016 DAUPHIN NORTH 1 WEST OF LE BARON

ZIP CODE 36604
5a Klough Cath
5b Chapman Andrew L 433-7865
6 Rushing Peggy T Mrs 432-8920
7 No Return
NEW ST FRANCIS INTERSECTS
OLD SHELL RD INTERSECTS
102 United Holiness Church The
106★Williams J S 432-6058
107 Vacant
108★Danzey James L
OAK INTERSECTS
111 Vacant
116 Walters Seat Cover Shop 433-1530
117 Vacant
119 Killough's Health Center physio therapy 432-5403
121 Snyder Ella M Mrs ◎ 432-3123

30
SPRING HILL AV INTERSECTS
ZIP CODE 36603
152 Porter Irma
154 Smith Ellen R Mrs 433-7780
156 Wigham Willie 432-6558
157★Mc Keller John D
158 Barnes Plsey Mrs
159 Davis Benj E ◎ 432-1189
160 Hector Jack 432-1176
162 Rudolph Fannie J Mrs
163 Vacant
164 Ely Grover 432-5143
165 Clark Carrie B Mrs ◎ 433-3498
166 Davis Jeremiah 433-4411
STATE INTERSECTS
202 Williams Henry C ◎ 433-7291
203 Cox Joe 438-2956
203½ Vacant
204 Gamble Linnie
205 Moffett Dorothy C 433-6079
206 May James
207 Brookins Joy A 432-5471
208 James Hester Mrs 432-8323
209 No Return
211 Lewis Elijah 432-7077
213★Hall Guther L
215 Glover Tom
215½ Hunter Sam
217 Mc Alpine Tommie L 432-4919

imports INC.
1445 S. BELTLINE HWY (36609) DOWNTOWN WEST MOBILE
SALES and SERVICE

1560 Old Shell Rd., Mobile, Ala. (36604)
FERTILIZERS
Phone 432-3671

GAMLEN CHEMICALS Sybron Corporation
Complete Line Of Marine and Industrial Chemicals
REPRESENTATIVES IN ALL PRINCIPAL CITIES AND PORTS THROUGHOUT THE WORLD
U.S. Hwy. 90 W. at Interstate 10, P.O. Box 9219 (33609)
Tels. 661-4221, Emergency 342-6985

TP	Adjoining	Source
-	✓	R. L. Polk Co., Publishers

PINE ST 1975

TIRE CENTERS, INC. GOODYEAR
3907 Government Blvd.
Mobile, Ala. (36609)
Tel. 661-9347
Appliances and Television Sets
Radio and Stereo Sets
Tires—Tune-Ups
Brakes and Alignment—Auto Service
Tel. 661-9348

N PINE ST—Contd
CONGRESS INTERSECTS
251a Thomas Mamie
251b★Abrams James
251c Thomas Martha
251d Vacant
252 Brown Elisha J 438-9518
253 Eaton James 433-8006
254 Taylor Rubena C Mrs ◎ 438-3293
Crump Ellic huckster
255 Washington Charles 433-4536
Vacant
Rear Austin Harry
256 Mc Millian Earnest D Mrs ◎ 433-5682
257★Hector Geo
258 Rivers Edw ◎ 438-1918
259 Stallworth Roosevelt 432-3090
260 Vacant
261a Garrett Mary Mrs 433-5710
261b Jackson Johnnie M Mrs ◎ 433-4095
261c Bell Wm D
263 Friend Della
ADAMS INTERSECTS
301 Charlie's Place tavern 432-9668
301½ Minfield Virginia
302★Smith Flora B
304 Minor Rosie M Mrs 432-8066
305 Glover Elnora Mrs 433-1027
306 Marshall Christine
307 Powe Olevia R Mrs ◎ 438-1198
308 Williams Johnie M Mrs 433-6667
309 Bettis Melvena C Mrs ◎ 432-0857
310 Barnes Mary A 438-1958
311 Hannon Middie B Mrs 433-4279
313 Brunner Willie L 433-7751
315 Mason Mildred Mrs 433-4266
BASIL INTERSECTS

37
PINE ST S —FROM 1053 DAUPHIN SOUTH 1 WEST OF COMMON

ZIP CODE 36604
6 Nix Wyman E 438-5195
8 Hanson Lillie M ◎ 438-9653
11 Everett Lorenzo L ◎ 432-5865
12 Gimon Marguerite A 438-4969
13 Higby John D ◎ 433-2188
14 Walker Thos H ◎ 433-7340
15 Rehm Philip R ◎ 438-2252
16 Pinter Louis
17 Vandorstan Cato ◎
18 Ollinger Ellis V ◎ 432-3979
19 Joyner Wiley C 432-4337
19½ Page W E 432-4040
21 No Return
CAROLINE AV INTERSECTS

184
PINE CLIFF CT N —FROM 1100 NAVCO RD WEST 2 NORTH OF MC VAY DR

ZIP CODE 36605
2500★Durden Donna Mrs ◎ 478-1807
2501 Medveal Steven Jr ◎ 479-5386
2504 Brunson Victoria M ◎ 479-0181
2505 Carrington Grady E ◎ 476-3307
2509 Pollard James F ◎
2512 Warren Acy J ◎ 478-8553
2513 Hart Kermit T ◎ 478-6207
2516 No Return
2517 Pryor Bernard O ◎ 471-5908

184
PINE CLIFF CT S —FROM 1112 NAVCO RD WEST 1 NORTH OF MC VAY DR

ZIP CODE 36605
2504 Braman Diane Mrs ◎ 479-5592
2505 Carswell Ray C ◎ 479-9031
2508 Cunningham Henry W ◎ 478-6722
2509 No Return

87
PINE GROVE AV —FROM MOFFAT RD NORTH 1 WEST OF WILKINS RD

ZIP CODE 36618
1329 Jones Eloise V Mrs ◎ 344-6367
1331 Vacant
1333 Grayson J Wm ◎ 344-7849
1405 Allen Grace R Mrs ◎ 342-6976
1409 Allen Gordon O ◎ 344-7704
1413 Mc Cormack Sarah A Mrs
1416 Vacant
1418 Pope
PRINGLE DR BEGINS
1501 Hill Ronald E ◎ 344-7328
1503 Campbell Howard ◎ 342-0734

109
PINE HAVEN DR —FROM 1313 CREEKWAY DR SOUTHWEST 1 SOUTH OF N DRIFTWOOD DR

ZIP CODE 36605
3952 Manning Wesley J ◎ 478-1977
3953 Mc Kenna Robt V ◎ 471-4760
3958 Dubourg Warren E ◎ 471-3979

95
PINE RIDGE PL —FROM MEADOW WOOD CURVE EAST 1 NORTH OF E WESLEY LA

ZIP CODE 36609
600 Lambert Raymond D ◎ 661-8940
601 Garrett Lucille B Mrs ◎ 661-8766
602 Freeland Matthew V ◎ 661-8851
603 Croker Wm F Jr ◎ 661-8790
604 Turpin Oliver R Jr ◎ 661-9290
605 Powell Wm F ◎ 661-8237
606 Powell Ray O Jr 661-9409
607 Robinson James E ◎ 661-8087
608 Mc Gee Leonard V ◎ 661-8043
609 Randall Hugh B ◎ 661-9219

94
PINEBROOK DR E —FROM S PINEBROOK DR NORTH 1 WEST OF MC GREGOR

ZIP CODE 36608
106 Wood Arth A ◎ 342-4044
109 Duffy James J Jr ◎ 342-4100
114 Hollis Charles J ◎ 344-3920
115 Johnston Vivian G Jr ◎ 342-0939
116 Mudd Robt H ◎ 342-4821
117 Sewell James W ◎
118 Wilson John H ◎ 344-0411
122 Smith J Roy ◎ 344-2422

94
PINEBROOK DR S —FROM MC GREGOR WEST 1 NORTH OF AIRPORT RD

ZIP CODE 36608
3955 Hill R Welsh ◎ 342-4930
3960 Albright John O ◎ 342-7182
3961 Easley Charles B ◎ 344-3867
3966 Brown Frank H ◎ 342-8677
3967 Outlaw Rawlings Mrs ◎ 342-3707
3970★Hirs Edw A Jr ◎ 342-0385
3971 Hays Wm E ◎ 342-8620
3975 Kennamer Nell C ◎ 342-9479

94
PINEBROOK DR W —FROM S PINEBROOK DR NORTH 2 WEST OF MC GREGOR

ZIP CODE 36608
110 Cochrane John T Jr ◎ 342-4009
111 May James L Jr ◎ 342-6000
112 Armbrecht Wm H ◎ 342-6498
113 Walker Ion S ◎ 342-6720
114 Williams Edw D ◎ 342-6873
115 Levi Clarence ◎ 342-6477
116 Delchamps Oliver H Jr ◎ 344-3966
117 Abell Raymond E Jr ◎
120 Lyon Wm M ◎ 342-8532
121 Ollinger Thos P ◎ 344-2282

103
PINECREST LA —FROM 2053 FORREST LA SOUTH 3 WEST OF DAUPHIN ISLAND PKWY

ZIP CODE 36605
1905 Hargenroder Geo ◎
1907 Davis Bernard A ◎ 473-7606
1914★Haynes Glenn C ◎ 478-4785
1915 Gilliland Mack ◎ 479-9106
1917 Mc Pherson Alex D ◎ 479-6673
1921 Daw Ollie E ◎ 473-4054
KENTWOOD INTERSECTS

108
PINEDA CT —FROM 1751 PAKE AV NORTH 1 WEST OF RIFE RD

ZIP CODE 36605
3650 Carey Benj F 473-8787
3651 Nelson Horace L ◎ 478-8593
3654 O'Rourke Maybelle B Mrs ◎
3663 Gunn Lucy Mrs ◎ 479-2037
3666 Smith Wm H ◎ 478-4174

81
PINEHILL DR —FROM 2400 EMOGENE SOUTH 1 WEST OF MORGAN AV

ZIP CODE 36606
150 Laird Richd K ◎ 473-8756
152 Vacant
154 Patrick C E Mrs ◎ 479-6242
TAYLOR AV INTERSECTS
155 Spotswood Joseph S ◎ 478-3737
157 Thomley Olive C Mrs ◎ 473-8493
158★Johnson Deborah E ◎
159 York Maurice F ◎ 473-7141
160 Phillips James S ◎ 478-1763
161 Ford Lena G ◎ 478-1613
162 Spratling R E ◎ 478-5468
163 Mc Lain Lois G Mrs ◎ 479-0414
164 Fortenberry Zebba F Mrs ◎
165 Christopher Fred L ◎ 473-8045
166 Davis Glenn R ◎ 471-4080
167 Sellers John P ◎ 473-2552
168 Reinhalter Rita ◎ 479-0076
170 Price Claude H ◎ 479-0792
200 Robinson Clara B Mrs ◎ 479-4489
201 Avinger Eliz Mrs ◎ 479-4277
202 Steward Robt L ◎ 471-4112
203 Neylon Donald E ◎ 479-3485
204 Lewis J Lamar ◎ 473-8302
205★Burroughs Richd A ◎ 456-4599
206★Ryan Sheila M 479-7191
207 Boydston Marie L Mrs ◎ 473-6257
208 Cochrane Walter Jr ◎
209 Brown Evelyn S Mrs ◎ 478-1571
210 O'Rourke Georgia A Mrs ◎ 478-9380
211 Mc Clinton James T ◎ 473-1594
212 Woolsey Lester J ◎ 473-3962
213 Moore Eliz L Mrs ◎ 471-5734
214 Carr J B ◎ 479-3620
215 No Return
216 Sumrall Homer ◎ 473-8329
217 Black Frances C Mrs ◎ 478-1235
OLD GOVERNMENT INTERSECTS
250 Zimmerman Martin L ◎ 473-5473
251 Walker Lucy R Mrs ◎ 479-6670
254 Gaillard Bertha R Mrs ◎ 471-2376
255 Geiger Robt N ◎ 471-5054
257 Grube Eldora M Mrs ◎ 473-3048
258 No Return
262 Hinds Denney B ◎ 473-8545
263 Williams Clarence M ◎ 473-7300
266★Walsh Marsena P Mrs ◎ 473-3870
267 Mc Broom Grace M Mrs ◎ 473-7963
270 Smith L H 479-7145
271 Latham Helen P Mrs ◎ 473-7701
274 Drury Albert H ◎ 478-4117
275 Chambers Hughel T Mrs ◎ 478-8873
276 Megginson Wm F ◎ 479-9234
277 Bryant Geo E Jr ◎ 479-4712
AIRPORT BLVD INTERSECTS
304 Gollott Robt B ◎ 473-5809
306 Callaway Pearl R Mrs ◎ 471-5996
308 Vacant
309 Colony The 478-4721

RAMADA INN HOLIDAY INN
BAYOU LOUNGE BEST ENTERTAINMENT IN TOWN
LIVE ENTERTAINMENT NIGHTLY
Convention and Banquet Facilities For 400
1705 DAUPHIN ISLAND PKWY (36601) TEL. 471-6114

SALES—SERVICE AND INSTALLATION—COMMERCIAL—INDUSTRIAL—RESIDENTIAL
LENNOX
CERTIFIED DEALER
TOTAL COMFORT SYSTEMS
SINCE 1922 AIR HAZEN INC.
712 LAKESIDE DRIVE (36609) 666-2728

PINTO ISLAND METALS CO.
Container Systems — Scrap Metal Processing — Ship Dismantling
P.O. Box 1046, Mobile, Ala. (36601) Pinto Island
Phone 433-3682

TP	Adjoining	Source
-	✓	R. L. Polk Co., Publishers

PINE ST 1975



HENRY PATTERSON JR.
CONSTRUCTION CO. INC.
1228 Hwy. 43, P.O. Box 5776, Saraland, Ala. (36571)
Tel. (205) 675-6836, Page Boy 6900 - 679, Mobile Unit 433-2557 Unit 29
ROADS—STREETS—FILL DIRT—GRAVEL—SAND—CLAY—ASPHALT

106
PICKELL DR —FROM BRILL RD NORTH 3 WEST OF DAUPHIN ISLAND PKWY

ZIP CODE 36605
3000 No Return
3005 Conniff Michl D ◎
3009 Hilburn Virginia R Mrs ◎ 478-1407
3013 Hattaway Herman W ◎
3016 No Return
3017 Maye John E ◎ 478-6743
3020★Campbell Gayle J 476-2680
3021 Prescott Gordon H ◎ 478-1905
3022 Milligan Kenneth J ◎ 478-6270
3024★Dorgan Marion E 473-2413
3050 Foster James B ◎ 479-8466
3051 Broadus Charles E ◎ 479-3565
3052 Mansfield James L ◎ 479-6294
3054 Blanchard Wayne E ◎ 478-8723
3055★Stuck Terry ◎
3058 Wright Joseph Jr ◎ 473-8539
3059 Arnold Thos J Jr ◎ 478-0595
3062 Evans Glynn F 479-0008
3063 Seale B D ◎

87
PICKETT DR —FROM 2200 WOLFE RIDGE RD EAST 5 NORTH OF MOFFAT RD

ZIP CODE 36618
HAMILTON RD INTERSECTS
3854★Connor Kath Mrs 473-5868
3855 Vacant
3858 Williams O Landon ◎
BAKER RD INTERSECTS
3859 Smith Seab M ◎ 344-7390
3862 Sanders Charles N ◎ 342-3961
3900 Frazier John ◎
3904 Newberry Bernie L ◎ 344-7828
3908 Nall Terry L ◎ 344-6965
3950 Peters Amiel H ◎ 344-7946
3951 Chambers John W Jr ◎ 344-6570

104
PIER ST —CHANGED TO 6TH AV EXTN

260
PIERCE ST —FROM 601 REYNOLDS NORTHWEST 1 EAST OF STONE ST

ZIP CODE 36617
2601a★Rogers Q T
2601b★Mc Call Ed Jr
2603a★Mc Cann James E 452-2770
2603b★Gaines Melvin
2607 Sanderson Fred L Rev ◎ 452-2034
2608 Bonds Curley L ◎ 456-7896

68
PIERPONT DR —FROM CULLEN DR WEST 1 NORTH OF GRAF BLVD

ZIP CODE 36606
3008 Danne Hollis W ◎ 471-3877
3010 Hines Leonard L ◎ 478-8755
3015 Dodici Joseph P ◎ 478-8112
3014 Wright Frank J ◎
3018 Dunn Arth D ◎ 478-6552
3019 Raley Wm A Jr ◎ 479-7542
3022 Bauman Kenneth R 473-4215
3023 Osing Gary L ◎ 478-4997
3026 Agnew Nell S Mrs ◎ 479-2611

13
PILLANS ST —FROM 1100 S CONCEPTION WEST 1 SOUTH OF S CAROLINA

ZIP CODE 36603
S FRANKLIN INTERSECTS
453 Allied Steel Corp 438-5631
LAWRENCE ST INTERSECTS
501 Vacant
505 Nixon Mattie 438-5188
507 Vacant
S CEDAR INTERSECTS
S WARREN ENDS
S DEARBORN INTERSECTS
650 Williams Floyd ◎ 432-6265
651 Cocke Jack & Co Inc fire sups 432-9765
Cocke Jack & Co Inc (Mfg Div) 432-9765
652★Hudson Sammy D ◎ 433-4776
654★Brown Emogene Mrs 433-2348
656 No Return
658★Darrington Richd R ◎ 433-6831
660★Edwards Henry 438-3838
WILKINSON INTERSECTS
700 Pose Evelyn M Mrs ◎
701★Blevins Lillie 433-7326
701b Prichett Matilda
702 Mc Connell Cleve
703a Rubin Frank 433-9060
703b Hendricks Player
704 Rankins James ◎ 438-9665
705a Webster Johnny 433-8370
705½b Washington Margaret A 432-7903
706 Lofton James F Jr ◎
707a Fluker Eddie C
707b Gordon Roosevelt
708 Dennis Leonard J ◎ 433-6615
709a Howard Frank 433-7117
709b Aaron Linda M
710 Kilpatrick Eliza R Mrs ◎ 433-2496
S SCOTT INTERSECTS
750 Jackson Willie ◎ 438-4479
751a Rayford Elijah
751b Crenshaw Willie J 432-0033
752 Mayfield Eva 432-2912
753a★Harris Clarence Jr
753b Jones Sam 438-9980
754 Calloway Saml 432-9905
755 Stardust Social Club lounge 432-9242
756 Harris Mack ◎ 432-2253
758 Eager Charlie ◎ 438-5944
760 Dudley Willie M Mrs ◎ 433-2195
763 Fontana Marine & Machinery diesel engines repr 432-8317
S WASHINGTON INTERSECTS

90
PILLICHODY DR —FROM 550 LOVETT RD SOUTH 1 SOUTH OF LISLOY DR

ZIP CODE 36608
5701 Marks Kenneth A 460-6904
5702 Johnson Isaac ◎ 342-7185
5703 Hoffman M S
5704 King Duane
DUTCH RD BEGINS
5705 Vacant
5706 No Return
5707 Rice James R 460-6521
5708 Puhr Ronald E 460-6804
5709★Acton A Keith 460-6551
5710 Rhodes Milton ◎ 342-0863
5711 Pernell Willis ◎ 342-2337
5712 Mintz Tobe L 460-7612
5713★Donnell Bob M 460-7508
5714★Sneeringer Max F 460-6812
5715★Collins Greg 460-7434
5716★Holland Robt W
5717★West Donald
5718 Giddens Chip O 460-6709
5719 Vacant
5720★Milling P E 460-6950
5721 Harris Velma B Mrs ◎ 342-2281
5722 Edwards James W II 460-6543
5723 Glass James V 460-6527
5724★Vogtner Frances O
5725 Langley Willie J 460-6928
5726 Kyser Frank E 460-6883
5727 Hanks Robt B 460-7728
5729 Page Robt G 460-6926

97
PINE CT —FROM RIDGELAWN DR EAST 1 NORTH OF MUMS CT

ZIP CODE 36608
400 Whitfield J Geo Jr ◎ 344-8158
404 Blankenship Geo R ◎ 342-0988
405 Clark Larry B ◎ 344-4184
408 Saunders Andrew A Jr ◎ 342-7810
409 Lakeman T Edmund Rev ◎ 344-6689
413 Atkins Sadie B Mrs ◎ 342-7500
412 Mc Poland James D ◎ 342-1846
416 Willis Walter T ◎ 342-8862
417 Matranga Dominick J ◎ 342-7093
420 Langus John C Jr ◎ 344-0377
421 Darr Wm S ◎ 342-8339
424 Powell Donald H ◎ 344-9960
450 Barnett Marion M ◎ 344-1700
454 Phillips Charles M ◎ 342-6242
458 Carroll Wm J ◎ 344-4586
462 No Return
463 Ingram Paul S 342-0724
466 Roberts Wm A Jr ◎ 342-5441
467 Campbell Robt C III ◎ 342-4157
470★Lantz Geo E 342-7773
471 Wells James K ◎ 344-3279
474 Pearsall David M ◎ 344-2903
475 Hallett Winthrop M III ◎ 342-9358
478 Parkman Harold D ◎ 344-4224
479 Lane John M ◎ 344-2662
482 Dorlon Harry P bldg contr ◎ 344-2273
486★Johnson Malcolm A Jr ◎
490 Lindsey David E ◎ 342-5686
4812 Mc Nees Jackson L ◎ 342-6634
4817 Mayle Raymond J ◎ 342-0874

106
PINE RD —FROM 2004 RIVERSIDE DR SOUTH 2 WEST OF CLUBHOUSE RD

ZIP CODE 36605
3255 Patrick Clyde D ◎ 479-2650
3259 Collier Rick
3260 Grantham Joel E 476-1565

28
PINE ST N —FROM 1016 DAUPHIN NORTH 1 WEST OF LE BARON

ZIP CODE 36604
5a Klough Cath
5b Chapman Andrew L 433-7865
6 Rushing Peggy T Mrs 432-8920
7 No Return
NEW ST FRANCIS INTERSECTS
OLD SHELL RD INTERSECTS
102 United Holiness Church The
106★Williams J S 432-6058
107 Vacant
108★Danzey James L
OAK INTERSECTS
111 Vacant
116 Walters Seat Cover Shop 433-1530
117 Vacant
119 Killough's Health Center physio therapy 432-5403
121 Snyder Ella M Mrs ◎ 432-3123

30
SPRING HILL AV INTERSECTS
ZIP CODE 36603
152 Porter Irma
154 Smith Ellen R Mrs 433-7780
156 Wigham Willie 432-6558
157★Mc Keller John D
158 Barnes Plsey Mrs
159 Davis Benj E ◎ 432-1189
160 Hector Jack 432-1176
162 Rudolph Fannie J Mrs
163 Vacant
164 Ely Grover 432-5143
165 Clark Carrie B Mrs ◎ 433-3498
166 Davis Jeremiah 433-4411
STATE INTERSECTS
202 Williams Henry C ◎ 433-7291
203 Cox Joe 438-2956
203½ Vacant
204 Gamble Linnie
205 Moffett Dorothy C 433-6079
206 May James
207 Brookins Joy A 432-5471
208 James Hester Mrs 432-8323
209 No Return
211 Lewis Elijah 432-7077
213★Hall Guther L
215 Glover Tom
215½ Hunter Sam
217 Mc Alpine Tommie L 432-4919

imports INC.
1445 S. BELTLINE HWY (36609) DOWNTOWN WEST MOBILE
SALES and SERVICE

1560 Old Shell Rd., Mobile, Ala. (36604)
FERTILIZERS
Phone 432-3671

GAMLEN CHEMICALS Sybron Corporation
Complete Line Of Marine and Industrial Chemicals
REPRESENTATIVES IN ALL PRINCIPAL CITIES AND PORTS THROUGHOUT THE WORLD
U.S. Hwy. 90 W. at Interstate 10, P.O. Box 9219 (33609)
Tels. 661-4221, Emergency 342-6985

TP	Adjoining	Source
-	✓	R. L. Polk Co., Publishers

PINE ST 1975

TIRE CENTERS, INC. GOODYEAR
3907 Government Blvd.
Mobile, Ala. (36609)
Tel. 661-9347
Appliances and Television Sets
Radio and Stereo Sets
Tires—Tune-Ups
Brakes and Alignment—Auto Service
Tel. 661-9348

N PINE ST—Contd
CONGRESS INTERSECTS
251a Thomas Mamie
251b★Abrams James
251c Thomas Martha
251d Vacant
252 Brown Elisha J 438-9518
253 Eaton James 433-8006
254 Taylor Rubena C Mrs ⊙ 438-3293
Crump Ellic huckster
255 Washington Charles 433-4536
Vacant
Rear Austin Harry
256 Mc Millian Earnest D Mrs ⊙ 433-5682
257★Hector Geo
258 Rivers Edw ⊙ 438-1918
259 Stallworth Roosevelt 432-3090
260 Vacant
261a Garrett Mary Mrs 433-5710
261b Jackson Johnnie M Mrs ⊙ 433-4095
261c Bell Wm D
263 Friend Della
ADAMS INTERSECTS
301 Charlie's Place tavern 432-9668
301½ Minfield Virginia
302★Smith Flora B
304 Minor Rosie M Mrs 432-8066
305 Glover Elnora Mrs 433-1027
306 Marshall Christine
307 Powe Olevia R Mrs ⊙ 438-1198
308 Williams Johnie M Mrs 433-6667
309 Bettis Melvena C Mrs ⊙ 432-0857
310 Barnes Mary A 438-1958
311 Hannon Middie B Mrs 433-4279
313 Brunner Willie L 433-7751
315 Mason Mildred Mrs 433-4266
BASIL INTERSECTS

37
PINE ST S —FROM 1053 DAUPHIN SOUTH 1 WEST OF COMMON

ZIP CODE 36604
6 Nix Wyman E 438-5195
8 Hanson Lillie M ⊙ 438-9653
11 Everett Lorenzo L ⊙ 432-5865
12 Gimon Marguerite A 438-4969
13 Higby John D ⊙ 433-2188
14 Walker Thos H ⊙ 433-7340
15 Rehm Philip R ⊙ 438-2252
16 Pinter Louis
17 Vandorstan Cato ⊙
18 Ollinger Ellis V ⊙ 432-3979
19 Joyner Wiley C 432-4337
19½ Page W E 432-4040
21 No Return
CAROLINE AV INTERSECTS

184
PINE CLIFF CT N —FROM 1100 NAVCO RD WEST 2 NORTH OF MC VAY DR

ZIP CODE 36605
2500★Durden Donna Mrs ⊙ 478-1807
2501 Medveal Steven Jr ⊙ 479-5386
2504 Brunson Victoria M ⊙ 479-0181
2505 Carrington Grady E ⊙ 476-3307
2509 Pollard James F ⊙
2512 Warren Acy J ⊙ 478-8553
2513 Hart Kermit T ⊙ 478-6207
2516 No Return
2517 Pryor Bernard O ⊙ 471-5908

184
PINE CLIFF CT S —FROM 1112 NAVCO RD WEST 1 NORTH OF MC VAY DR

ZIP CODE 36605
2504 Braman Diane Mrs ⊙ 479-5592
2505 Carswell Ray C ⊙ 479-9031
2508 Cunningham Henry W ⊙ 478-6722
2509 No Return

87
PINE GROVE AV —FROM MOFFAT RD NORTH 1 WEST OF WILKINS RD

ZIP CODE 36618
1329 Jones Eloise V Mrs ⊙ 344-6367
1331 Vacant
1333 Grayson J Wm ⊙ 344-7849
1405 Allen Grace R Mrs ⊙ 342-6976
1409 Allen Gordon O ⊙ 344-7704
1413 Mc Cormack Sarah A Mrs
1416 Vacant
1418 Pope
PRINGLE DR BEGINS
1501 Hill Ronald E ⊙ 344-7328
1503 Campbell Howard ⊙ 342-0734

109
PINE HAVEN DR —FROM 1313 CREEKWAY DR SOUTHWEST 1 SOUTH OF N DRIFTWOOD DR

ZIP CODE 36605
3952 Manning Wesley J ⊙ 478-1977
3953 Mc Kenna Robt V ⊙ 471-4760
3958 Dubourg Warren E ⊙ 471-3979

95
PINE RIDGE PL —FROM MEADOW WOOD CURVE EAST 1 NORTH OF E WESLEY LA

ZIP CODE 36609
600 Lambert Raymond D ⊙ 661-8940
601 Garrett Lucille B Mrs ⊙ 661-8766
602 Freeland Matthew V ⊙ 661-8851
603 Croker Wm F Jr ⊙ 661-8790
604 Turpin Oliver R Jr ⊙ 661-9290
605 Powell Wm F ⊙ 661-8237
606 Powell Ray O Jr 661-9409
607 Robinson James E ⊙ 661-8087
608 Mc Gee Leonard V ⊙ 661-8043
609 Randall Hugh B ⊙ 661-9219

94
PINEBROOK DR E —FROM S PINEBROOK DR NORTH 1 WEST OF MC GREGOR

ZIP CODE 36608
106 Wood Arth A ⊙ 342-4044
109 Duffy James J Jr ⊙ 342-4100
114 Hollis Charles J ⊙ 344-3920
115 Johnston Vivian G Jr ⊙ 342-0939
116 Mudd Robt H ⊙ 342-4821
117 Sewell James W ⊙
118 Wilson John H ⊙ 344-0411
122 Smith J Roy ⊙ 344-2422

94
PINEBROOK DR S —FROM MC GREGOR WEST 1 NORTH OF AIRPORT RD

ZIP CODE 36608
3955 Hill R Welsh ⊙ 342-4930
3960 Albright John O ⊙ 342-7182
3961 Easley Charles B ⊙ 344-3867
3966 Brown Frank H ⊙ 342-8677
3967 Outlaw Rawlings Mrs ⊙ 342-3707
3970★Hirs Edw A Jr ⊙ 342-0385
3971 Hays Wm E ⊙ 342-8620
3975 Kennamer Nell C ⊙ 342-9479

94
PINEBROOK DR W —FROM S PINEBROOK DR NORTH 2 WEST OF MC GREGOR

ZIP CODE 36608
110 Cochrane John T Jr ⊙ 342-4009
111 May James L Jr ⊙ 342-6000
112 Armbrecht Wm H ⊙ 342-6498
113 Walker Ion S ⊙ 342-6720
114 Williams Edw D ⊙ 342-6873
115 Levi Clarence ⊙ 342-6477
116 Delchamps Oliver H Jr ⊙ 344-3966
117 Abell Raymond E Jr ⊙
120 Lyon Wm M ⊙ 342-8532
121 Ollinger Thos P ⊙ 344-2282

103
PINECREST LA —FROM 2053 FORREST LA SOUTH 3 WEST OF DAUPHIN ISLAND PKWY

ZIP CODE 36605
1905 Hargenroder Geo ⊙
1907 Davis Bernard A ⊙ 473-7606
1914★Haynes Glenn C ⊙ 478-4785
1915 Gilliland Mack ⊙ 479-9106
1917 Mc Pherson Alex D ⊙ 479-6673
1921 Daw Ollie E ⊙ 473-4054
KENTWOOD INTERSECTS

108
PINEDA CT —FROM 1751 PAKE AV NORTH 1 WEST OF RIFE RD

ZIP CODE 36605
3650 Carey Benj F 473-8787
3651 Nelson Horace L ⊙ 478-8593
3654 O'Rourke Maybelle B Mrs ⊙
3663 Gunn Lucy Mrs ⊙ 479-2037
3666 Smith Wm H ⊙ 478-4174

81
PINEHILL DR —FROM 2400 EMOGENE SOUTH 1 WEST OF MORGAN AV

ZIP CODE 36606
150 Laird Richd K ⊙ 473-8756
152 Vacant
154 Patrick C E Mrs ⊙ 479-6242
TAYLOR AV INTERSECTS
155 Spotswood Joseph S ⊙ 478-3737
157 Thomley Olive C Mrs ⊙ 473-8493
158★Johnson Deborah E ⊙
159 York Maurice F ⊙ 473-7141
160 Phillips James S ⊙ 478-1763
161 Ford Lena G ⊙ 478-1613
162 Spratling R E ⊙ 478-5468
163 Mc Lain Lois G Mrs ⊙ 479-0414
164 Fortenberry Zebba F Mrs ⊙
165 Christopher Fred L ⊙ 473-8045
166 Davis Glenn R ⊙ 471-4080
167 Sellers John P ⊙ 473-2552
168 Reinhalter Rita ⊙ 479-0076
170 Price Claude H ⊙ 479-0792
200 Robinson Clara B Mrs ⊙ 479-4489
201 Avinger Eliz Mrs ⊙ 479-4277
202 Steward Robt L ⊙ 471-4112
203 Neylon Donald E ⊙ 479-3485
204 Lewis J Lamar ⊙ 473-8302
205★Burroughs Richd A ⊙ 456-4599
206★Ryan Sheila M 479-7191
207 Boydston Marie L Mrs ⊙ 473-6257
208 Cochrane Walter Jr ⊙
209 Brown Evelyn S Mrs ⊙ 478-1571
210 O'Rourke Georgia A Mrs ⊙ 478-9380
211 Mc Clinton James T ⊙ 473-1594
212 Woolsey Lester J ⊙ 473-3962
213 Moore Eliz L Mrs ⊙ 471-5734
214 Carr J B ⊙ 479-3620
215 No Return
216 Sumrall Homer ⊙ 473-8329
217 Black Frances C Mrs ⊙ 478-1235
OLD GOVERNMENT INTERSECTS
250 Zimmerman Martin L ⊙ 473-5473
251 Walker Lucy R Mrs ⊙ 479-6670
254 Gaillard Bertha R Mrs ⊙ 471-2376
255 Geiger Robt N ⊙ 471-5054
257 Grube Eldora M Mrs ⊙ 473-3048
258 No Return
262 Hinds Denney B ⊙ 473-8545
263 Williams Clarence M ⊙ 473-7300
266★Walsh Marsena P Mrs ⊙ 473-3870
267 Mc Broom Grace M Mrs ⊙ 473-7963
270 Smith L H 479-7145
271 Latham Helen P Mrs ⊙ 473-7701
274 Drury Albert H ⊙ 478-4117
275 Chambers Hughel T Mrs ⊙ 478-8873
276 Megginson Wm F ⊙ 479-9234
277 Bryant Geo E Jr ⊙ 479-4712
AIRPORT BLVD INTERSECTS
304 Gollott Robt B ⊙ 473-5809
306 Callaway Pearl R Mrs ⊙ 471-5996
308 Vacant
309 Colony The 478-4721

AVAILABLE HERE
BAYOU LOUNGE BEST ENTERTAINMENT IN TOWN
LIVE ENTERTAINMENT NIGHTLY
Convention and Banquet Facilities For 400
1705 DAUPHIN ISLAND PKWY (36601) TEL. 471-6114
RAMADA INN HOLIDAY INN MOTELS

SALES—SERVICE AND INSTALLATION—COMMERCIAL—INDUSTRIAL—RESIDENTIAL
LENNOX
CERTIFIED DEALER
TOTAL COMFORT SYSTEMS
SINCE 1922 AIR HAZEN INC.
666-2728
712 LAKESIDE DRIVE (36609)

PINTO ISLAND METALS CO.
Container Systems — Scrap Metal Processing — Ship Dismantling
P.O. Box 1046, Mobile, Ala. (36601) Pinto Island
Phone 433-3682

TP	Adjoining	Source
-	✓	R. L. Polk Co., Publishers

CANAL RD 1971

MOBILE, ALA. CHANNEL 5 Best In Sight Day or Night PENSACOLA, FLA.
WKRG-TV, Inc.
162 St. Louis St., Mobile, Ala. 36602 Dial 432-5501

202
CANAL CIR N RT 4 (CYPRESS SHORES)—FROM W CANAL CIR EAST 1 NORTH OF CANAL DR

ZIP CODE 36609
BOX NUMBERS
bx264 Martonhegyi Iswan 661-9694
bx263 Warth Virginia A Mrs ◎ 661-1672
CANAL PARK BEGINS
bx262 Owens John H ◎ 661-1975
bx261 Rice Glenn E ◎ 661-3818
bx260 Fisher Albert H ◎ 661-6741

202
CANAL CIR W RT 4 (CYPRESS SHORES)—FROM CANAL DR NORTH 1 EAST OF CYPRESS SHORES DR

ZIP CODE 36609
BOX NUMBERS
bx252 Wright O'Neal ◎ 661-6785
bx253 Walley Wallace D ◎ 661-6908
bx254 Miller Larre M ◎ 661-6629
bx255 Schultz Cyril D ◎ 661-5258
bx256 Platt Albert F ◎ 661-3425
bx257 Chestnut Charles G ◎ 661-1720
bx259 Sharpe Dacy M Mrs ◎ 661-3512
bx259a Tibbetts Alf J ◎ 661-0435
bx259b Cooper Aden J ◎ 661-1478
bx401 Knight James W ◎ 661-2945

56
CANAL DR —FROM 3058 NORTHWEST DR SOUTHEAST 1 NORTH OF FENNELL

ZIP CODE 36607
752 Skipper Wilbur C ◎ 473-4864
754 Vacant
755 Pearson Wm C ◎ 478-1712
756 Phillips W Truett ◎
757 Wilson Andrew C ◎ 473-8201
758 Edge Marion P ◎ 479-6483
760 Sanderson Sherman R ◎ 479-6669
762 Jarman Edw F ◎

202
CANAL DR RT 4 (CYPRESS SHORES) FROM CYPRESS SHORES DR EAST 1 NORTH OF HIGGINS RD

ZIP CODE 36609
BOX NUMBERS
bx270 Busby Lester D ◎ 661-1864
bx298 Serebrin David ◎ 661-0986
bx272 Ethridge John A ◎ 661-4675
CYPRESS SHORES DR INTERSECTS
bx278 Cumming J L Jr ◎ 661-2309
Barrick Patricia R Mrs ◎ 661-1676
bx279 Vacant
bx280 Terrell Billy R ◎ 661-1273
bx281 Moring Joseph W ◎ 661-6811
bx282 Yeackle John F ◎ 661-4925
bx300 Vacant
bx301 Vickers Paul ◎ 661-8954
bx302 Blake Morris W ◎ 661-0644
bx303 Norman L N ◎
bx304 Nelson Donald B ◎ 661-8867
bx306 Johnson J H ◎
bx307 Hicks Henry G ◎ 661-5920
CANAL CIR INTERSECTS
bx251 Dyess Cyril C ◎ 661-1176
PINEHURST ST INTERSECTS
bx310 Howard Robt G ◎ 661-0623
bx311 Crutchfield Lucille Mrs ◎ 661-0168
bx313 Pharr Robt E ◎ 661-1618
bx314 Felcher Curtis A ◎ 661-2823
Davis J Earl ◎ 661-2612
CANAL CIR INTERSECTS
bx277 Witt Clyde M Mrs ◎ 661-3574
bx316 Farmer Reese C ◎ 661-3682
bx317 Griffin James E Jr ◎ 661-0248
bx318 Williams John S ◎ 661-4219
bx320 Lowry Clinton M ◎ 661-4930
BENSON RD INTERSECTS

102
CANAL LA —FROM PT LEGERE DR SOUTH

ZIP CODE 36605

202
CANAL PARK RT 4 (CYPRESS SHORES) FROM N CANAL CIR NORTHEAST 1 EAST OF W CANAL CIR

ZIP CODE 36609
BOX NUMBERS
bx269 Leachman Joe B Jr ◎ 661-0117
bx268 Pierce Marvin P ◎ 661-2791
bx267 Whiting Fayna H Mrs ◎ 661-1970
bx266 Wood Don H ◎ 661-1453
bx265 Spake Sidney J ◎ 661-1414

109
CANAL RD —FROM 4501 PARK RD WEST 1 SOUTH OF TERRELL RD

ZIP CODE 36605
1350 Pearce Lesta Mrs ◎ 479-8144
1364 Hopper Howard N ◎ 478-5913
1368 Meyer Lewis A ◎ 478-0114
1370 Vacant
1405 Jowers C Vivian Mrs ◎ 471-5505
1409 Turner John D ◎ 471-5079
1412 Mullen Muriel B Mrs ◎ 471-2711
1413 Sweatt Albert
1417 Resso Melvin G ◎ 478-6978
1424 Anderson Mary S 473-1848
1425 Pennington Geo L ◎ 479-9678
1427 Vacant
1428 Kidder James I ◎ 471-3930
1431 O'Rourke Edw B ◎ 479-9608
1500 Noel Margt C Mrs ◎ 473-7162
1502 Noel Russell ◎
1505 Williams Willis ◎
1508 Vacant
1509 Stewart Terry L ◎ 479-6447
1512 Prichard Charles R ◎ 479-5734
1513 Pope Clara P Mrs ◎ 479-0483
1516 Noel John T ◎ 479-9369
1520 Landrum Alford L ◎ 473-1671
1525 Waters Leo ◎ 473-3290
1526 Clark Bessie T Mrs ◎
CEDAR POINT RD INTERSECTS

108
DAUPHIN ISLAND PKWY INTERSECTS
1600 Vacant
1604 Vacant
1609 Clark Wm O ◎ 479-9109
1612 Pounds Wilbur F ◎ 479-8464

5
CANAL ST —FROM 265 S WATER WEST 1 SOUTH OF MADISON

ZIP CODE 36602
L & N CROSSES
ROYAL INTERSECTS
105 Powell Charles O 432-3133
110 National Linen Service 432-2695
111 National Maritime Union Of Am (Af Of L-Cio) 432-2797
ST EMANUEL INTERSECTS
152 Vacant
152½ Vacant
153 Crabtree Wm H ◎ 432-0136
154 Vacant
155 Good Rosie L Mrs 438-5857
CONCEPTION INTERSECTS

21
S FRANKLIN INTERSECTS
S HAMILTON INTERSECTS
S LAWRENCE INTERSECTS
500 Vacant
506 Vacant
508 Vacant
510 Vacant
S CEDAR INTERSECTS
S WARREN INTERSECTS
S DEARBORN INTERSECTS
ESLAVA INTERSECTS

25
ZIP CODE 36603
S WASHINGTON AV INTERSECTS
708 Graves Robt ◎ 438-1202
715 Austin Harry L
S SCOTT INTERSECTS
760 Hector Jeff
752 No Return
Rear No Return
754 Hatfield Edw
761 Vacant
S BAYOU INTERSECTS
MONROE INTERSECTS
S JEFFERSON INTERSECTS
852 Vacant
855 Seven-Up Bdg (SIDE)
856 Olsen Alf J 432-6283

75
ZIP CODE 36606
(NOT OPEN)
HOUSTON INTERSECTS
1800 Oliver Myrtle T Mrs ◎ 473-1807
1840 Britt Harvey I ◎ 478-0102
1842 Mc Corquodale Wm W ◎ 478-7182
1843 Cummings Richd S 479-5553
1844 Hudson Thos L
1845 Webster Realty Co Inc 473-8441
Webster Warren M ◎ 473-8441
1846 Roh Kath S Mrs ◎ 479-7165
1848 Anderson Nona P Mrs ◎ 473-6818
LESESNE INTERSECTS
1850 Ludtke Cedric V wtch repr ◎ 473-8897
1851 Wynne Louis L ◎ 473-3317
1852 Mc Ilwain Patk H ◎ 478-7885
1853 Teears Ida M Mrs nurse ◎ 473-1430
1854 Dixon H Monroe ◎ 473-6555
1855 Ray Austin L ◎ 478-5952
1857 George Benj 478-8281
1859 Stewart Danl B ◎ 479-1700
1861 Church Dan F ◎ 473-5051
RICKARBY INTERSECTS
1900 Rickarby Park
1905 Crane Clyde H Mrs ◎ 473-1502
1907 Lewis Geo W ◎ 478-6814
1909 Davis Walter R ◎ 473-7827
1911 Rowell Madison V ◎ 473-4279
CHEROKEE INTERSECTS
1956 Pierce Charles F ◎ 473-1171
1957 Lundy Leon M ◎ 478-4653
1958 Henderson Frank S Jr ◎ 473-2091
1959 Lyles Ruth Mrs
1960 Boone Gordon D ◎ 473-7226
1961 Vacant
RUTH BEGINS
1962 Sanders Jessie R ◎ 473-5945
1963 Scarbrough Roy ◎ 471-1978
1965 Brandwein Elsie B Mrs ◎ 473-5554
1967 Broadus Reese A ◎ 473-7201
1969 Allen Michl C
1969a Cowan Winston H
DAUPHIN ISLAND PKWY INTERSECTS

72
CANSLER ST —FROM N FREEMONT DR WEST 1 WEST OF KNOLLWOOD DR

ZIP CODE 36609
5854 Kinsey James P ◎ 661-7668

203
CANTERBURY RD (MOBILE COUNTY) FROM 4820 NEVIUS RD NORTH 4 WEST OF US HWY 90

ZIP CODE 36619
1 Sullivan Charles ◎ 661-0724
3 Cook James A ◎ 661-2987
4 Bender Wm R 661-2832
S ROSSMERE DR BEGINS
5 Battles Walker W 661-4310
6 Scott Grover C ◎ 661-1285
7 Pugh Robert J ◎
8 Hall Harold E archt ◎
9 Tipp Wm C Jr ◎
10 Berg Roy ◎ 661-3707
S WINDY HILL CIR INTERSECTS
11 York Charles L ◎ 661-3374
12 Loyd Zollie ◎ 661-8314

63
CARDINAL DR E —FROM 1502 EAGLE DR SOUTHWEST 1 WEST OF MICHIGAN AV

ZIP CODE 36605
1750 American Assn Of Retired Persons
Mobile Housing Bd Project Ofc 473-4510
U S P O Sub Sta
RAVEN DR INTERSECTS
1802 Vacant
1803 Vacant
1805 Vacant
ALBATROSS DR BEGINS
1808 Vacant
1810 Sampson Alice Mrs 473-2255
1812 Vacant
ALBATROSS DR ENDS
1818 Vacant
1819 Vacant

E. F. HUTTON & CO., INC.
"Since 1904"
STOCKS—BONDS—MUTUAL FUNDS—COMMODITIES
First National Bank Bldg., 113 St. Francis St., P.O. Box 263 (36601) Dial 432-4781

HOWZE AIR CONDITIONING CO.
SERVICE AND SALES
661-3580
IF NO ANSWER 661-5725
6321-B HWY. 90W
AT TILLMAN'S CORNER
STEWART WARNER
SHEET METAL FABRICATING

TP	Adjoining	Source
-	✓	R. L. Polk Co., Publishers

HILL ST 1971

SPECIALIST: COMMERCIAL SALES
INDUSTRIAL LEASES
ALSO DAUPHIN ISLAND
JULIUS E. MARX Inc. REALTORS
900 COMMERCE BLDG., 118 N. ROYAL ST.
Tel. 432-1854 Res. Tel. 473-2024

CREIGHTON TOWERS
APARTMENTS — MONTHLY OR TERM
FURNISHED OR UNFURNISHED
RESTAURANT — LOUNGE — GOOD PARKING
FIREPROOF — MODERN H-RISE
758 ST. MICHAEL ST. TELS. 432-8879 and 432-1854

84

HIGHLAND CT —FROM 2100 S WOODLAWN SOUTHWEST 1 WEST OF E WOODLAWN

ZIP CODE 36605
2101 Rooney Mabel M Mrs ◎
2103 Cook Ray G ◎ 473-5602
2104 Burns James C ◎ 478-1831
2105 Henderson Lois M Mrs ◎ 473-9883
2107 Sullivan Ruse O ◎
2108 Lightsey James M ◎
2109 Bevel John B 478-1197
2110 Woolsey Jere E Jr 479-3555
2111 Logan Otto H ◎
2112 Phillip Carl J ◎ 473-4349
2113 Cornelius Marvin F Jr plmb ◎ 479-1676
2114 Creel Buddy C ◎
2115 Bourque Norman R 478-0922
2116 Denham Eug ◎ 471-5872
2117 Mc Donald David A ◎ 478-1458
2118 Francis Joseph M ◎
2119 Campbell Andy ◎ 478-5072
2120 Nelson Herbert ◎ 479-6334
2121 Williams Vernon L 479-3251
2122 Schulte Julius N ◎ 473-1373
2123 Barefield Emery R ◎ 473-4831
2124 Gibson John W ◎ 479-2311
2125 Whittington John O ◎ 479-5545
2127 Betancourt Robt G ◎ 479-4430

260

HIGHLAND DR —FROM 2477 ST STEPHEN'S RD NORTHEAST 1 WEST OF MC DONOUGH

ZIP CODE 36617
557 Griffin Joe H ◎ 456-8676
558 Tucker Lewis O ◎ 452-1708
2057 Jones Freddie L
2207 No Return
2502 Mc Clain Albert ◎ 457-1660
2505 Cola Joseph G ◎ 452-9898
Seals Mary J
2506 Godfrey Leola ◎ 452-2576
2508 Apartments
1 Vacant
2 Williams John
3 Henson Charles J 456-8733
4 Hall Joel 457-6076
5 Marshall Fred
6 Blackledge Charles H III 456-3402
7 Vacant
8 Gideon Theodis
9 Vacant
10 Vacant
11 Vacant
12 King Major 457-3538
2509 Highsmith Henry M Mrs ◎ 457-3232
2512 Alabama Power Sub Sta
2514 Vacant

98

HIGHLAND RD —FROM EAST RD EAST 5 SOUTH OF COTTAGE HILL RD

ZIP CODE 36609
5400 Miller Bert
5404 Chadick Marlene Mrs 661-0937
5408 Menton Wm J ◎ 661-8559
5416 Wentworth James H Jr ◎ 661-6561
5422 Jackson C M 661-2636
5426 Crist John T ◎ 661-7014
5430 Hazelwood James B ◎ 661-3405
5434 Laird Albert ◎ 661-5399
5435 Kinabrew Bill B ◎ 661-6699
5438 Browne Gerald F ◎ 661-5693
5500 Mc Clure John K ◎
5504 Young Ronnie L ◎ 661-8769
5508 Saucer Thos S ◎ 661-9671
5513 Vacant
5515 Vacant
5519 Hicks Clyde P ◎ 661-6437

88

HIGHLAND FOREST DR —FROM S FOREST OAKS DR NORTH 1 WEST OF COLONIAL OAKS DR

ZIP CODE 36618
1920 Creech Vermelle S Mrs ◎ 344-0825
1921 Kuhn Ralph H ◎ 344-1342
1950 Thompson James H Jr ◎ 344-1308
1951 Morrow Kenneth R ◎ 344-1228
1967 Warren Gordon L ◎ 344-1287

94

HIGHPOINT BLVD —FROM 4650 AIRPORT BLVD NORTH 6 WEST OF S MC GREGOR AV

ZIP CODE 36608
134 Eldridge Juanita E Mrs 342-9577
138 Oaks Wm N ◎ 342-6675
142 Dial Wm E ◎ 342-0964
143 Sharp Joseph E ◎ 342-4681
146 Vacant
147 Williams Walter M ◎ 342-4921
N SUNSET DR INTERSECTS
150 Vacant
156 Gavin James I ◎ 342-1986
157 Phillips Cecil R ◎ 344-3489
160 Chalker I W ◎
161 Jordan Wm F ◎ 342-0802
164 Mc Grew Noah C Jr ◎ 342-2941
165 Dickson Leroy ◎ 344-4430
169 Willett Ona C Mrs ◎ 342-2484
COTTONWOOD DR BEGINS
170 Cox O S ◎ 344-3170
173 Faggard Warren K 344-1314
176 Benton Geraldine F Mrs ◎
ROSEWOOD DR BEGINS
177 Day Solon B ◎ 344-4485
181 Wood Cecil E ◎ 342-4129
185 O'Gwynn Leon C Jr ◎ 344-5458
S SUNSET DR BEGINS
201 Blackburn Herman C ◎ 342-6309
205 Hickman Arnie A ◎ 342-7795
UNION CHURCH RD BEGINS

99

HIGHPOINT CT —FROM 4105 S HIGHPOINT DR NORTH 1 WEST OF E HIGHPOINT DR

ZIP CODE 36609
1000 Raycraft Graham L ◎ 471-4849
1004 Helton Kendrel M ◎ 471-5819
1005 Kercher Errol F ◎ 478-0514
1009 Guice Louis N Jr ◎ 473-7408

99

HIGHPOINT DR E —FROM 4200 JAPONICA LA SOUTH 1 WEST OF AZALEA RD

ZIP CODE 36609
954 Freeman Paul L Jr ◎ 478-3722
955 Stallings Charles H Jr ◎ 479-0223
958 Fender Darwin E ◎ 479-8079
959 Breivogel Wm ◎ 473-8115
963 Barrs Howard ◎ 478-7812
967 Blum John W ◎ 479-5546
LIBBY DR BEGINS
1001 Keebler Eug M Rev ◎ 479-6247
1004 Yarbrough Harvey A ◎ 479-3145
1005 Andrews Russell J ◎ 479-0360
1008 Smithweck Tyre M ◎ 471-2975
1009 Moore Dennis A ◎ 479-0728
1012 Penton Carrie E Mrs ◎ 473-2739

99

HIGHPOINT DR S —FROM 1012 E HIGHPOINT DR WEST 2 SOUTH OF JAPONICA LA

ZIP CODE 36609
4050 Neal Charles E ◎ 479-7719
4051 Kravitz Isaac ◎ 479-3000
4055 Johnson Edw ◎
4056 Turner Charles E ◎ 479-0222
4059 Marr Thos M ◎ 471-5822
HIGHPOINT CT BEGINS
4101 Langston Thos E ◎ 478-3914
4105 Reynolds Joe L ◎ 473-3103
4109 Brannon Willie L ◎ 478-8805
4113 Bjork David M ◎ 471-4948
4117 Trovinger Alan R 473-4188
4118 Boyd Letha P Mrs ◎ 473-4398
4121 Stuart Charles E ◎ 478-0543
4122 Wachter Alvin J ◎ 471-1742

99

HIGHPOINT DR W —FROM 4200 JAPONICA LA SOUTH 2 WEST OF AZALEA RD

ZIP CODE 36609
950 Sharpe Roy E ◎ 479-5622
951 Smith Wm H ◎ 479-0759
955 Inge F Coleman Rev 479-6211
LIBBY DR ENDS
958 Noble Fay ◎
962 Kennedy James E ◎ 478-9006
966 Turner Ted E ◎ 479-6377
970 Brown Donald E ◎ 478-8922
974 Harris Jeanette H Mrs ◎ 473-4661
1000 Everett S Karl ◎ 471-4712
Everett Claudia M Mrs
1005 Miles Edw J ◎ 473-2714
1009 Chomyszak Frances ◎ 473-8035

86

HILBURN DR —FROM 15 MAURY DR WEST 1 EAST OF DAUPHIN

ZIP CODE 36606
2862 Zoghby Mitchell P ◎ 479-7709
2863 Hackmeyer Herbert O ◎ 473-5006
2865 Nurse Edw A Jr ◎ 478-9875
2866 Childs Wm L ◎ 478-7177
2867 Culpepper Archie L ◎ 471-2725
2869 Crenshaw Fred A ◎ 478-7818
2901 Ittmann Lewis A ◎ 479-7566

42

HILL AV —FROM 606 PEACH WEST 1 NORTH OF PECAN

ZIP CODE 36603
1353 Williams Scott ◎ 433-1419
1355 Mc Elroy Amanda 432-4053
1357 Marshall Wilmer Jr 433-6377
1358 Vacant
1360 Franklin John 432-4761
1361 Michael Joseph ◎ 432-3560
Simms Earby
1363 Vacant
1365 Rutherford Frank 433-8232
TITI INTERSECTS

46

HILL ST —FROM SADIE NORTH 1 WEST OF LAMBERT

ZIP CODE 36604
167 Bledsoe W J ◎ 433-8549
171 Fitzpatrick Zeola D ◎ 432-6150
CENTER INTERSECTS

32

HILL'S AL —FROM 900 SHORT EARLE NORTH 1 WEST OF MARMOTTE

ZIP CODE 36603
SHORT MANASSAS INTERSECTS

101

HILLANDALE DR —FROM 1500 S SHAN DR EAST 3 SOUTH OF KNOB HILL DR

ZIP CODE 36609
1550 Sciple S R Jr ◎ 661-0607
1551 James J G 661-1946
1552 Williams James C ◎ 661-3053
1553 Dickey Geo B ◎ 661-4753
1554 Bryant Maurice W ◎ 661-4022
1555 Deupree Richard C ◎ 661-3422

Replacement Parts for Industrial Trucks CLARK - TOWMOTOR - ROSS
LIFT PARTS SERVICE CO., Inc.
SALES AND SERVICE ON TYPES OF HYDRAULIC JACKS
409 N. BROAD ST., P.O. BOX 176, MOBILE, ALA. 36601 CHARLES E. "PETE" NEAL Tel. 432-7749

MOBILE HOUSING INC.
FLORIDA - MISSISSIPPI - ALABAMA
GEORGIA - NORTH CAROLINA - TENNESSEE
MOBILE, ALABAMA 36609 (AREA CODE 205)

OWEN & BURNE
ROOFIN
CONTRAC
Inc.
• BONDED
• WORK
GURAN
• INSURED
• FREE
ESTIM
Quality Ro
A Specic
7 N.
LAWRENC
P.O. BOX
(36601
PHON
438-2

TP	Adjoining	Source
-	✓	R. L. Polk Co., Publishers

PINE ST 1971

Rodeway Inn I-10

1724 MICHIGAN AVENUE, MOBILE, ALABAMA 36605 PHONE: (205) 471-6281

Color TV — Air Conditioning — Easy Access — Live Entertainment

Fine Dining Featuring Piper's Pantry Restaurant

N PINE ST—Contd
202 Williams Henry ⊙ 433-7291
203 Cox Joe 432-3691
Rear Cox Rosie L Mrs
203½ Shealy Wm H
204 Hudson David
205 Moffett Dorothy C 433-6079
206 Hill Inez J Mrs
207 Hunter Saml
208 James Hester Mrs 433-2001
209 Smith Sarah G Mrs 433-7274
211 Lewis Elijah
213 Mason Mildred E Mrs 433-4266
215 Glover Tom
215½ Wright L J 432-5967
217 Mc Alpine Tommie L 432-4919
CONGRESS INTERSECTS
251a Hollinger Willie
251b Hendricks Cloves
251c No Return
251d Jackson A Mrs
252 Suggs Nettie Mrs
253 Eaton James 433-8006
254 Taylor Rubena C Mrs ⊙ 438-3293
255 Washington Charles ⊙ 433-4536
Rear Austin Harry
256 Mc Millian Walter J ⊙ 433-5682
257 Vacant
258 Rivers Edw ⊙ 438-1918
259 Stallworth Roosevelt 433-4815
260 No Return
261a Garrett Mary Mrs 433-5710
261b Jackson Johnnie M Mrs ⊙
261c Northrup Bernice Mrs
263 Friend Della C Mrs ⊙ 432-1416
ADAMS INTERSECTS
301 Minfield Virginia 433-7757
302 Mc Reynolds Grady 433-6063
303 No Return
304 Murphy Rosie M Mrs ⊙ 438-1975
305 Glover Elnora Mrs 433-1027
306 No Return
307 Powe Olevia R Mrs ⊙ 438-1198
308 Johnson Beatrice Mrs
309 Bettis Melvena C Mrs ⊙ 432-0857
310 Brown Annie L Mrs
311 Smith Mittie B Mrs 433-4279
313 Brunner Willie L 433-7751
315 Banks Rufus 433-6809
BASIL INTERSECTS

37
PINE ST S —FROM 1053 DAUPHIN SOUTH 1 WEST OF COMMON

ZIP CODE 36604
6 Nix Wyman E 438-5195
8 Hanson Lillie M ⊙ 438-9653
11 Everett Lorenzo L ⊙ 432-5865
12 Vacant
13 Higby John D ⊙ 433-2188
14 Walker Thos H ⊙ 433-7340
15 Rehm Philip R ⊙ 438-2252
16 Henson Bertrand W 433-8746
17 Rush Cath S Mrs ⊙
18 Ollinger Ellis V ⊙ 432-3979
19 Joyner Wiley C ⊙ 432-4337
19½ Page Willie E 432-4040
21 Vacant
CAROLINE AV INTERSECTS

184
PINE CLIFF CT N —FROM 1100 NAVCO RD WEST 2 NORTH OF MC VAY DR

ZIP CODE 36605
2504 Brunson Victoria M ⊙ 479-0181
2505 Kendall Evelyn S Mrs ⊙ 478-4020
2509 Pollard James F ⊙ 479-9785
2512 Under Constn
2515 Hart Kermit T II 478-6207
2516 Under Constn
2517 Pryor Bernard O ⊙ 478-5326

184
PINE CLIFF CT S —FROM 1112 NAVCO RD WEST 1 NORTH OF MC VAY DR

ZIP CODE 36605
2504 Braman Diane Mrs ⊙ 479-5592
2505 Carswell Ray C ⊙ 479-9031
2508 Cunningham Henry W ⊙ 478-6722

87
PINE GROVE AV —FROM MOFFAT RD NORTH 1 WEST OF WILKINS RD

ZIP CODE 36618
1329 Jones Eloise V Mrs ⊙ 479-2354
1331 Vacant
1333 Vacant
1405 Allen Grace B Mrs ⊙
1409 Allen Gordon O ⊙ 471-2733
1413 Blackwell Bobby L ⊙ 473-1205
1416 Newman H Lamar
1417 Feely John J ⊙ 471-1666
1418 No Return
PRINGLE DR BEGINS
1501 Hill Ronald E ⊙ 478-8991
1503 Lyles Saml

109
PINE HAVEN DR —FROM 1313 CREEKWAY DR SOUTHWEST 1 SOUTH OF N DRIFTWOOD DR

ZIP CODE 36605
3952 Manning Wesley J ⊙ 478-1977
3953 Vacant
3958 Dubourg Warren E ⊙ 471-3979

95
PINE RIDGE PL —FROM MEADOW WOOD CURVE EAST 1 NORTH OF E WESLEY LA

ZIP CODE 36609
600 Lambert Raymond D ⊙ 661-8940
601 Hackney John R II ⊙ 661-9783
602 Freeland Matthew V ⊙ 661-8851
603 Croker Wm F ⊙ 479-5590
604 Turpin Oliver R ⊙ 661-9290
605 Powell Wm F ⊙ 661-8237
606 Powell Ray O Jr ⊙ 479-4010
607 Robinson James E ⊙ 661-8087
608 Mc Gee Leonard V ⊙ 661-8043
609 Randall Hugh B 661-9219

94
PINEBROOK DR E —FROM S PINEBROOK DR NORTH 1 WEST OF MC GREGOR

ZIP CODE 36608
106 Wood Arth A ⊙ 342-4044
109 Duffy James J Jr ⊙ 342-4100
114 Hollis Charles J ⊙ 344-3920
115 Johnston Vivian G Jr ⊙ 342-0939
116 Mudd Robt H ⊙ 342-4821
117 Sewell James W ⊙ 344-3109
118 Wilson John H ⊙ 344-0411
122 Smith J Roy ⊙ 344-2422

94
PINEBROOK DR S —FROM MC GREGOR WEST, 1 NORTH OF AIRPORT RD

ZIP CODE 36608
3955 Hill R Welsh ⊙ 342-4930
3960 Albright John O ⊙ 342-7182
3961 Easley Charles B ⊙ 344-3867
3966 Brown Frank H ⊙ 342-8677
3967 Outlaw Rawlings Mrs ⊙ 342-3707
3971 Hays Wm E ⊙ 342-8620
3975 Kennamer Nell C ⊙ 342-9479

94
PINEBROOK DR W —FROM S PINEBROOK DR NORTH, 2 WEST OF MC GREGOR

ZIP CODE 36608
110 Cochrane John T Jr ⊙ 342-4009
111 May James L Jr ⊙ 342-6000
112 Arnbrecht Wm H ⊙ 342-6498
113 Walker Ion S ⊙ 342-6720
114 Williams Edw D ⊙ 342-6873
115 Levi Clarence ⊙ 342-6477
116 Delchamps Oliver H Jr ⊙ 344-3966
117 Abell Raymond E Jr ⊙
120 Lyon Wm M ⊙ 342-8532
121 Ollinger Thos P ⊙ 344-2282

103
PINECREST LA —FROM 2053 FORREST LA SOUTH 3 WEST OF DAUPHIN ISLAND PKWY

ZIP CODE 36605
1905 Hargenroder Geo
1907 No Return
1914 Fisher James R 471-4146
1915 Gilliland Mack ⊙ 479-9106
1917 Mc Pherson Alex D ⊙ 479-6673
1921 Daw Ollie E ⊙ 473-4054
KENTWOOD INTERSECTS

108
PINEDA CT —FROM 1751 PAKE AV NORTH 1 WEST OF RIFE RD

ZIP CODE 36605
3650 Carey Benj F ⊙ 473-8787
3651 Nelson Horace L ⊙ 478-8593
3654 Harrison Cath Mrs ⊙ 473-7712
3663 Gunn Lucy Mrs ⊙ 479-2037
3666 Smith Wm H ⊙
3667 Noel Ralph A ⊙ 479-7844

81
PINEHILL DR —FROM 2400 EMOGENE SOUTH 1 WEST OF MORGAN AV

ZIP CODE 36606
150 Laird Richd K ⊙ 473-8756
152 No Return
154 Patrick Nettie S Mrs ⊙ 479-6242
TAYLOR AV INTERSECTS
155 Spotswood J Sands ⊙ 478-3737
157 Thomley Olive C Mrs ⊙ 473-8493
158 Stokes Alton F ⊙ 479-4107
159 York Maurice F ⊙ 473-7141
160 Phillips James S ⊙ 478-1763
161 Ford Lena G ⊙ 478-1613
162 Ludlam Wilson G Jr 478-1430
163 Mc Lain Lois Mrs ⊙ 479-0414
164 No Return
165 Christopher Fred L ⊙ 473-8045
166 No Return
167 Sellers John P ⊙ 473-2552
168 Reinhalter Rita ⊙ 479-0076
170 Price Claude H ⊙ 479-0792
200 Robinson Clara B Mrs ⊙ 479-4489
201 Avinger Eliz Mrs ⊙ 479-4277
202 Steward Robt L ⊙ 471-4112
203 Foster Marcella S Mrs ⊙ 471-2006
204 Lewis James L ⊙ 473-8302
205 Beasley Charles E ⊙ 479-4220
206 Perkins Charles E
207 Jenkins Frances M ⊙ 479-2659
208 Cochrane Walter ⊙
209 Brown Evelyn S Mrs ⊙ 478-1571
210 O'Rourke James T ⊙ 478-9380
211 Mc Clinton James T ⊙ 473-1594
212 Woolsey Lester J ⊙ 473-3062
213 Moore Geo E ⊙ 471-5734
214 Carr J B ⊙ 479-3620
215 White John N
216 Sumrall Homer ⊙ 473-8329
217 Black Frances C Mrs ⊙ 478-1235
OLD GOVERNMENT INTERSECTS
250 Zimmerman Martin L ⊙ 473-5473
251 Walker Lucy R Mrs ⊙ 479-6670

AA Gas & Oil Co., Inc.

Main Office · 2511 U. S. Hwy. 45 N., P. O. Box 13370, Eight Mile, Ala. (33613) Tels. 452-0340 and 456-8953

3801 MOFFAT ROAD WHOLESALE DISTRIBUTORS MOBILE, ALA. 36607 Margaret Hannon, Saleslady Nights and Holidays 661-3787, 661-0939

TP	Adjoining	Source
-	✓	R. L. Polk Co., Publishers

PINE ST 1971

THERE'S A STORE OR DEALER IN YOUR NEIGHBORHOOD
OFFICE 854 S. Conception St.
B.L.P. MOBILE PAINTS
DIAL 432-2721 ALL DEPARTMENTS
P.O. Box 2567 (36601)

PICARDY ST—Contd
77 Busby John E ◎ 479-9149
79 Robertson Charles T ◎ 479-8734
81 Liverman Thos C ◎ 479-5877

106
PICKELL DR —FROM BRILL RD NORTH 3 WEST OF DAUPHIN ISLAND PKWY

ZIP CODE 36605
3000 Hayworth Orville G ◎ 473-6520
3001 Eagleson Ellen K Mrs 471-5662
3005 Vacant
3009 Reed Howard ◎ 479-7260
3013 Hattaway Herman W ◎ 471-3939
3016 Gafford James C 479-7237
3017 Maye John E ◎ 478-6743
3020 Campbell Charles 478-9093
3021 Prescott Gordon H ◎ 478-1905
3022 Milligan Kenneth J ◎ 478-6270
3024 Glass Russell L ◎
3050 Foster James B ◎ 479-6769
3051 Broadus Charles E ◎ 479-3565
3052 Mansfield James L ◎ 479-6294
3054 Blanchard Wayne E ◎ 478-8723
3055 Sanders Carlton L ◎ 479-8338
3058 Wright Joseph Jr ◎ 473-8539
3059 Arnold Thos J Jr ◎ 478-0595
3062 Newman Joseph W
3063 Seale Billy D ◎ 479-5911

87
PICKETT DR —FROM 2200 WOLFE RIDGE RD EAST 5 NORTH OF MOFFAT RD

ZIP CODE 36618
HAMILTON RD INTERSECTS
3854 No Return ◎
3855 Howell Geo D ◎ 473-1352
3858 Williams O Landon ◎ 479-6764
BAKER RD INTERSECTS
3859 Smith Seab M ◎ 478-4618
3862 Sanders Charles N ◎ 473-5174
3900 Frazier John ◎ 478-9008
3904 Newberry Bernie L ◎ 479-3959
3908 Nall Terry L ◎ 479-2876
3950 Peters Amiel H ◎ 479-6771
3951 Chambers John W Jr ◎ 478-5155

104
PIER ST —CHANGED TO 6TH AV EXTN

260
PIERCE ST —FROM 601 REYNOLDS NORTHWEST, 1 EAST OF STONE ST

ZIP CODE 36617
2601a Clarke Helen
2601b Hughes Elnira
2603a Steele Janis
2603b Bishop Ruby Mrs 456-5651
2607 Sanderson Fred L Rev ◎ 452-2034
2608 Bonds Curley L ◎ 456-7896

68
PIERPONT DR —FROM CULLEN DR WEST 1 NORTH OF GRAF BLVD

ZIP CODE 36606
3008 Danne Hollis W ◎ 471-3877
3010 Hines Leonard L 478-8755
3015 Dodici Joseph P ◎ 478-8112
3014 Wright Frank J ◎ 479-2924
3018 Dunn Arth D ◎ 478-6552
3019 Raley Wm A Jr ◎ 479-7542
3026 Agnew Floyd J ◎ 479-2611

13
PILLANS ST —FROM 1100 S CONCEPTION WEST 1 SOUTH OF S CAROLINA

ZIP CODE 36603
S CONCEPTION INTERSECTS
S FRANKLIN INTERSECTS
L&N CROSSES
GM&O CROSSES
S LAWRENCE INTERSECTS
453 Allied Steel Corp 438-5631
501 Vacant
505 Allen Curtis
507 Allen Christina Mrs 432-3162
S CEDAR INTERSECTS
S WARREN ENDS
S DEARBORN INTERSECTS
650 Williams Floyd ◎ 432-6265
651 Cocke Jack & Co Inc fire sups 432-9765
652 Hudson Saml D ◎ 433-4776
654 Maize Nellie L Mrs ◎ 438-2601
656 Soutullo Manuel M ◎ 433-5670
658 Darrington Richd R ◎ 433-6831
660 Edwards Henry
661 Cocke Jack & Co Inc (Truck Div) 432-9765
WILKINSON INTERSECTS
700 Pose Evelyn M Mrs ◎ 433-3820
701a Drinkard Saml
701b Jackson Milton H 433-4168
702 Clanton Wm
Lyles Inez J Mrs 438-4413
703a Sims Solomon 433-3801
703b Hendricks Plaz 433-6276
704 Rankins James ◎ 438-9665
705 Wester Johnny
705½ Morris Geo 433-7776
706 Lofton James F Jr ◎
707a Henderson Dan 443-8784
707b Seltzer Steve
708 Dennis Leonard J ◎ 433-6615
709a Howard Frank 433-7117
709½ Beard Betty
710 Kilpatrick Wm ◎ 433-2496
S SCOTT INTERSECTS
750 Jackson Willie ◎ 438-4479
751a Rayford Elijah
751b Crenshaw Willie J
752 White Alzona B Mrs ◎ 438-1067
753a Williams Abr
753b Jones Sam
754 Calloway Saml 432-9905
755 Stardust Social Club
756 Harris Mack ◎ 432-2253
758 Eager Charlie ◎ 438-5944
760 Dudley Willie M Mrs ◎ 433-2195
763 Reid Constn Co (Stge)
S WASHINGTON INTERSECTS

90
PILLICHODY DR —FROM 550 LOVETT RD SOUTH 1 SOUTH OF LISLOY DR

ZIP CODE 36608
5701 Marks Kenneth A
5702 Johnson Isaac ◎ 342-7185
5703 No Return
5704 Mayers Lillie R 460-2526
DUTCH RD BEGINS
5705 Barber Glenda W
5706 Martin Ronald J 46-0784
5707 Pittman Wm D 460-6521
5708 Carey Rodney J 460-6804
5709 Reid James H Jr 460-6551
5710 Rhodes Milton ◎ 342-0863
5711 Pernell Willis 342-2337
5712 Baptist Student Center 460-7612
5713 Vacant
5714 Tucker Joe 460-7604
5715 Simons Jerry L 342-6390
5716 Campbell Ronald A 460-6602
5717 Eslava Dale E 460-7900
5718 Craton Allen G 342-8964
5719 Croom S G Jr 460-6898
5720 Vrocher Wm E 460-6950
5721 Harris Velma B Mrs 342-2281
5722 Edwards J W II 460-6543
5723 Polk Thos R 460-6527
5724 Wooldridge Laura R 460-6682
5725 Murphy J Ferrell 460-6928
5726 Rushlow Robt D 460-6883
5727 Sharpe Richd N 344-4948
5729 Mc Michael Charles F 460-6926

97
PINE CT —FROM RIDGELAWN DR EAST 1 NORTH OF MUMS CT

ZIP CODE 36608
405 Clark Larry B ◎ 344-4184
406 Under Constn
408 Cowart Wayne R 344-2855
409 Porter Roger C Rev ◎ 344-0794
413 Atkins Sadie B Mrs ◎ 342-7500
412 Mc Poland James D ◎ 342-1846
416 Willis Walter T ◎ 342-8862
417 Donnelly Lloyd W Jr ◎ 342-1922
420 Langus John C Jr ◎ 344-0377
421 Darr Wm S ◎ 342-8339
424 Powell Donald H ◎ 344-9960
450 Barnett Marion M ◎ 344-1700
454 Phillips Charles M ◎ 342-6242
458 Torbert Carl A Jr ◎ 342-4396
463 Mc Ingram Paul S 342-0724
466 Roberts Wm A Jr ◎ 342-5441
467 Cross Terry A Jr ◎ 344-2840
470 Brown James E ◎ 342-2747
471 Wells James K ◎ 344-3279
474 Duke Owen E ◎ 342-1510
475 Farnell W Claude Jr ◎ 342-3532
478 Parkman Harold D ◎ 344-4224
479 Lane John M ◎ 344-2662
482 Dorlon Harry P ◎ 344-2273
486 Weber Faustin N Jr ◎ 342-6454
490 No Return
4812 Hickman Loran S ◎ 342-8575
4817 Mayle Raymond J 342-0874

106
PINE RD —FROM 2004 RIVERSIDE DR SOUTH 2 WEST OF CLUBHOUSE RD

ZIP CODE 36605
3255 Grantham Joel E ◎ 432-5365
3259 Thompson Nannie M Mrs ◎ 438-4139
3260 Harris Vinie T Mrs ◎ 438-9977

28
PINE ST N —FROM 1016 DAUPHIN NORTH 1 WEST OF LE BARON

ZIP CODE 36604
3 Vacant
5a No Return
5b Nolen-Schmidt Wm G 432-2441
6 Rushing M V 438-2210
7 Parsley Ethel Mrs
8 Forrister Elbert 432-7454
NEW ST FRANCIS INTERSECTS
OLD SHELL RD INTERSECTS
102 Jesus' Name Apostolic Church
106 Vacant
107 No Return
108 Vacant
OAK INTERSECTS
111 Vacant
113 La Coste Paul E
115 Logan John D
116 Walters Seat Cover Shop 433-1530
117 Searcy A J
119 Killough's Health Center physio therapy 432-5403
121 Snyder Ella M Mrs ◎ 432-3123

30
SPRING HILL AV INTERSECTS
ZIP CODE 36603
152 Maharaj Raphael 433-4793
154 Smith Ellen R Mrs 433-7780
156 Williams Willie
157 Kiel Henry Jr 432-2573
157½ Ezell Viola Mrs 433-5740
158 Brown Cath L
159 Davis Benj E ◎ 432-1189
160 Hector Jack 432-1176
162 Rudolph Fannie J Mrs
163 Brown Fannie 432-8247
164 Ely Grover 432-5143
165 Clark Carrie B Mrs ◎ 433-3498
166 Davis Jeremiah 433-8888
STATE INTERSECTS

TO: Buy Sell Rent
Dial 479-7983 Anytime
BIENVILLE REALTY COMPANY
WILLIAM W. HOLLIS, Broker
301 HOUSTON ST., 36606
Real Estate: Residential Commercial Industrial

TP	Adjoining	Source
-	✓	R. L. Polk Co., Publishers

PINE ST 1971

Rodeway Inn I-10

1724 MICHIGAN AVENUE, MOBILE, ALABAMA 36605 PHONE: (205) 471-6281

Color TV — Air Conditioning — Easy Access — Live Entertainment

Fine Dining Featuring Piper's Pantry Restaurant

N PINE ST—Contd
202 Williams Henry ⊙ 433-7291
203 Cox Joe 432-3691
Rear Cox Rosie L Mrs
203½ Shealy Wm H
204 Hudson David
205 Moffett Dorothy C 433-6079
206 Hill Inez J Mrs
207 Hunter Saml
208 James Hester Mrs 433-2001
209 Smith Sarah G Mrs 433-7274
211 Lewis Elijah
213 Mason Mildred E Mrs 433-4266
215 Glover Tom
215½ Wright L J 432-5967
217 Mc Alpine Tommie L 432-4919
CONGRESS INTERSECTS
251a Hollinger Willie
251b Hendricks Cloves
251c No Return
251d Jackson A Mrs
252 Suggs Nettie Mrs
253 Eaton James 433-8006
254 Taylor Rubena C Mrs ⊙ 438-3293
255 Washington Charles ⊙ 433-4536
Rear Austin Harry
256 Mc Millian Walter J ⊙ 433-5682
257 Vacant
258 Rivers Edw ⊙ 438-1918
259 Stallworth Roosevelt 433-4815
260 No Return
261a Garrett Mary Mrs 433-5710
261b Jackson Johnnie M Mrs ⊙
261c Northrup Bernice Mrs
263 Friend Della C Mrs ⊙ 432-1416
ADAMS INTERSECTS
301 Minfield Virginia 433-7757
302 Mc Reynolds Grady 433-6063
303 No Return
304 Murphy Rosie M Mrs ⊙ 438-1975
305 Glover Elnora Mrs 433-1027
306 No Return
307 Powe Olevia R Mrs ⊙ 438-1198
308 Johnson Beatrice Mrs
309 Bettis Melvena C Mrs ⊙ 432-0857
310 Brown Annie L Mrs
311 Smith Mittie B Mrs 433-4279
313 Brunner Willie L 433-7751
315 Banks Rufus 433-6809
BASIL INTERSECTS

37
PINE ST S —FROM 1053 DAUPHIN SOUTH 1 WEST OF COMMON

ZIP CODE 36604
6 Nix Wyman E 438-5195
8 Hanson Lillie M ⊙ 438-9653
11 Everett Lorenzo L ⊙ 432-5865
12 Vacant
13 Higby John D ⊙ 433-2188
14 Walker Thos H ⊙ 433-7340
15 Rehm Philip R ⊙ 438-2252
16 Henson Bertrand W 433-8746
17 Rush Cath S Mrs ⊙
18 Ollinger Ellis V ⊙ 432-3979
19 Joyner Wiley C ⊙ 432-4337
19½ Page Willie E 432-4040
21 Vacant
CAROLINE AV INTERSECTS

184
PINE CLIFF CT N —FROM 1100 NAVCO RD WEST 2 NORTH OF MC VAY DR

ZIP CODE 36605
2504 Brunson Victoria M ⊙ 479-0181
2505 Kendall Evelyn S Mrs ⊙ 478-4020
2509 Pollard James F ⊙ 479-9785
2512 Under Constn
2515 Hart Kermit T II 478-6207
2516 Under Constn
2517 Pryor Bernard O ⊙ 478-5326

184
PINE CLIFF CT S —FROM 1112 NAVCO RD WEST 1 NORTH OF MC VAY DR

ZIP CODE 36605
2504 Braman Diane Mrs ⊙ 479-5592
2505 Carswell Ray C ⊙ 479-9031
2508 Cunningham Henry W ⊙ 478-6722

87
PINE GROVE AV —FROM MOFFAT RD NORTH 1 WEST OF WILKINS RD

ZIP CODE 36618
1329 Jones Eloise V Mrs ⊙ 479-2354
1331 Vacant
1333 Vacant
1405 Allen Grace B Mrs ⊙
1409 Allen Gordon O ⊙ 471-2733
1413 Blackwell Bobby L ⊙ 473-1205
1416 Newman H Lamar
1417 Feely John J ⊙ 471-1666
1418 No Return
PRINGLE DR BEGINS
1501 Hill Ronald E ⊙ 478-8991
1503 Lyles Saml

109
PINE HAVEN DR —FROM 1313 CREEKWAY DR SOUTHWEST 1 SOUTH OF N DRIFTWOOD DR

ZIP CODE 36605
3952 Manning Wesley J ⊙ 478-1977
3953 Vacant
3958 Dubourg Warren E ⊙ 471-3979

95
PINE RIDGE PL —FROM MEADOW WOOD CURVE EAST 1 NORTH OF E WESLEY LA

ZIP CODE 36609
600 Lambert Raymond D ⊙ 661-8940
601 Hackney John R II ⊙ 661-9783
602 Freeland Matthew V ⊙ 661-8851
603 Croker Wm F ⊙ 479-5590
604 Turpin Oliver R ⊙ 661-9290
605 Powell Wm F ⊙ 661-8237
606 Powell Ray O Jr ⊙ 479-4010
607 Robinson James E ⊙ 661-8087
608 Mc Gee Leonard V ⊙ 661-8043
609 Randall Hugh B 661-9219

94
PINEBROOK DR E —FROM S PINEBROOK DR NORTH 1 WEST OF MC GREGOR

ZIP CODE 36608
106 Wood Arth A ⊙ 342-4044
109 Duffy James J Jr ⊙ 342-4100
114 Hollis Charles J ⊙ 344-3920
115 Johnston Vivian G Jr ⊙ 342-0939
116 Mudd Robt H ⊙ 342-4821
117 Sewell James W ⊙ 344-3109
118 Wilson John H ⊙ 344-0411
122 Smith J Roy ⊙ 344-2422

94
PINEBROOK DR S —FROM MC GREGOR WEST, 1 NORTH OF AIRPORT RD

ZIP CODE 36608
3955 Hill R Welsh ⊙ 342-4930
3960 Albright John O ⊙ 342-7182
3961 Easley Charles B ⊙ 344-3867
3966 Brown Frank H ⊙ 342-8677
3967 Outlaw Rawlings Mrs ⊙ 342-3707
3971 Hays Wm E ⊙ 342-8620
3975 Kennamer Nell C ⊙ 342-9479

94
PINEBROOK DR W —FROM S PINEBROOK DR NORTH, 2 WEST OF MC GREGOR

ZIP CODE 36608
110 Cochrane John T Jr ⊙ 342-4009
111 May James L Jr ⊙ 342-6000
112 Armbrecht Wm H ⊙ 342-6498
113 Walker Ion S ⊙ 342-6720
114 Williams Edw D ⊙ 342-6873
115 Levi Clarence ⊙ 342-6477
116 Delchamps Oliver H Jr ⊙ 344-3966
117 Abell Raymond E Jr ⊙
120 Lyon Wm M ⊙ 342-8532
121 Ollinger Thos P ⊙ 344-2282

103
PINECREST LA —FROM 2053 FORREST LA SOUTH 3 WEST OF DAUPHIN ISLAND PKWY

ZIP CODE 36605
1905 Hargenroder Geo
1907 No Return
1914 Fisher James R 471-4146
1915 Gilliland Mack ⊙ 479-9106
1917 Mc Pherson Alex D ⊙ 479-6673
1921 Daw Ollie E ⊙ 473-4054
KENTWOOD INTERSECTS

108
PINEDA CT —FROM 1751 PAKE AV NORTH 1 WEST OF RIFE RD

ZIP CODE 36605
3650 Carey Benj F ⊙ 473-8787
3651 Nelson Horace L ⊙ 478-8593
3654 Harrison Cath Mrs ⊙ 473-7712
3663 Gunn Lucy Mrs ⊙ 479-2037
3666 Smith Wm H ⊙
3667 Noel Ralph A ⊙ 479-7844

81
PINEHILL DR —FROM 2400 EMOGENE SOUTH 1 WEST OF MORGAN AV

ZIP CODE 36606
150 Laird Richd K ⊙ 473-8756
152 No Return
154 Patrick Nettie S Mrs ⊙ 479-6242
TAYLOR AV INTERSECTS
155 Spotswood J Sands ⊙ 478-3737
157 Thomley Olive C Mrs ⊙ 473-8493
158 Stokes Alton F ⊙ 479-4107
159 York Maurice F ⊙ 473-7141
160 Phillips James S ⊙ 478-1763
161 Ford Lena G ⊙ 478-1613
162 Ludlam Wilson G Jr 478-1430
163 Mc Lain Lois Mrs ⊙ 479-0414
164 No Return
165 Christopher Fred L ⊙ 473-8045
166 No Return
167 Sellers John P ⊙ 473-2552
168 Reinhalter Rita ⊙ 479-0076
170 Price Claude H ⊙ 479-0792
200 Robinson Clara B Mrs ⊙ 479-4489
201 Avinger Eliz Mrs ⊙ 479-4277
202 Steward Robt L ⊙ 471-4112
203 Foster Marcella S Mrs ⊙ 471-2006
204 Lewis James L ⊙ 473-8302
205 Beasley Charles E ⊙ 479-4220
206 Perkins Charles E
207 Jenkins Frances M ⊙ 479-2659
208 Cochrane Walter ⊙
209 Brown Evelyn S Mrs ⊙ 478-1571
210 O'Rourke James T ⊙ 478-9380
211 Mc Clinton James T ⊙ 473-1594
212 Woolsey Lester J ⊙ 473-3062
213 Moore Geo E ⊙ 471-5734
214 Carr J B ⊙ 479-3620
215 White John N
216 Sumrall Homer ⊙ 473-8329
217 Black Frances C Mrs ⊙ 478-1235
OLD GOVERNMENT INTERSECTS
250 Zimmerman Martin L ⊙ 473-5473
251 Walker Lucy R Mrs ⊙ 479-6670

AA Gas & Oil Co., Inc.

Main Office · 2511 U. S. Hwy. 45 N., P. O. Box 13370, Eight Mile, Ala. (33613) Tels. 452-0340 and 456-8953

3801 MOFFAT ROAD WHOLESALE DISTRIBUTORS MOBILE, ALA. 36607 Margaret Hannon, Saleslady Nights and Holidays 661-3787, 661-0939

TP	Adjoining	Source
-	✓	R. L. Polk Co., Publishers

PINE ST 1971

THERE'S A STORE OR DEALER IN YOUR NEIGHBORHOOD
OFFICE 854 S. Conception St.
B.L.P. MOBILE PAINTS
DIAL 432-2721 ALL DEPARTMENTS
P.O. Box 2567 (36601)

PICARDY ST—Contd
77 Busby John E ◎ 479-9149
79 Robertson Charles T ◎ 479-8734
81 Liverman Thos C ◎ 479-5877

106
PICKELL DR —FROM BRILL RD NORTH 3 WEST OF DAUPHIN ISLAND PKWY

ZIP CODE 36605
3000 Hayworth Orville G ◎ 473-6520
3001 Eagleson Ellen K Mrs 471-5662
3005 Vacant
3009 Reed Howard ◎ 479-7260
3013 Hattaway Herman W ◎ 471-3939
3016 Gafford James C 479-7237
3017 Maye John E ◎ 478-6743
3020 Campbell Charles 478-9093
3021 Prescott Gordon H ◎ 478-1905
3022 Milligan Kenneth J ◎ 478-6270
3024 Glass Russell L ◎
3050 Foster James B ◎ 479-6769
3051 Broadus Charles E ◎ 479-3565
3052 Mansfield James L ◎ 479-6294
3054 Blanchard Wayne E ◎ 478-8723
3055 Sanders Carlton L ◎ 479-8338
3058 Wright Joseph Jr ◎ 473-8539
3059 Arnold Thos J Jr ◎ 478-0595
3062 Newman Joseph W
3063 Seale Billy D ◎ 479-5911

87
PICKETT DR —FROM 2200 WOLFE RIDGE RD EAST 5 NORTH OF MOFFAT RD

ZIP CODE 36618
HAMILTON RD INTERSECTS
3854 No Return ◎
3855 Howell Geo D ◎ 473-1352
3858 Williams O Landon ◎ 479-6764
BAKER RD INTERSECTS
3859 Smith Seab M ◎ 478-4618
3862 Sanders Charles N ◎ 473-5174
3900 Frazier John ◎ 478-9008
3904 Newberry Bernie L ◎ 479-3959
3908 Nall Terry L ◎ 479-2876
3950 Peters Amiel H ◎ 479-6771
3951 Chambers John W Jr ◎ 478-5155

104
PIER ST —CHANGED TO 6TH AV EXTN

260
PIERCE ST —FROM 601 REYNOLDS NORTHWEST, 1 EAST OF STONE ST

ZIP CODE 36617
2601a Clarke Helen
2601b Hughes Elnira
2603a Steele Janis
2603b Bishop Ruby Mrs 456-5651
2607 Sanderson Fred L Rev ◎ 452-2034
2608 Bonds Curley L ◎ 456-7896

68
PIERPONT DR —FROM CULLEN DR WEST 1 NORTH OF GRAF BLVD

ZIP CODE 36606
3008 Danne Hollis W ◎ 471-3877
3010 Hines Leonard L 478-8755
3015 Dodici Joseph P ◎ 478-8112
3014 Wright Frank J ◎ 479-2924
3018 Dunn Arth D ◎ 478-6552
3019 Raley Wm A Jr ◎ 479-7542
3026 Agnew Floyd J ◎ 479-2611

13
PILLANS ST —FROM 1100 S CONCEPTION WEST 1 SOUTH OF S CAROLINA

ZIP CODE 36603
S CONCEPTION INTERSECTS
S FRANKLIN INTERSECTS
L&N CROSSES
GM&O CROSSES
S LAWRENCE INTERSECTS
453 Allied Steel Corp 438-5631
501 Vacant
505 Allen Curtis
507 Allen Christina Mrs 432-3162
S CEDAR INTERSECTS
S WARREN ENDS
S DEARBORN INTERSECTS
650 Williams Floyd ◎ 432-6265
651 Cocke Jack & Co Inc fire sups 432-9765
652 Hudson Saml D ◎ 433-4776
654 Maize Nellie L Mrs ◎ 438-2601
656 Soutullo Manuel M ◎ 433-5670
658 Darrington Richd R ◎ 433-6831
660 Edwards Henry
661 Cocke Jack & Co Inc (Truck Div) 432-9765
WILKINSON INTERSECTS
700 Pose Evelyn M Mrs ◎ 433-3820
701a Drinkard Saml
701b Jackson Milton H 433-4168
702 Clanton Wm
Lyles Inez J Mrs 438-4413
703a Sims Solomon 433-3801
703b Hendricks Plaz 433-6276
704 Rankins James ◎ 438-9665
705 Wester Johnny
705½ Morris Geo 433-7776
706 Lofton James F Jr ◎
707a Henderson Dan 443-8784
707b Seltzer Steve
708 Dennis Leonard J ◎ 433-6615
709a Howard Frank 433-7117
709½ Beard Betty
710 Kilpatrick Wm ◎ 433-2496
S SCOTT INTERSECTS
750 Jackson Willie ◎ 438-4479
751a Rayford Elijah
751b Crenshaw Willie J
752 White Alzona B Mrs ◎ 438-1067
753a Williams Abr
753b Jones Sam
754 Calloway Saml 432-9905
755 Stardust Social Club
756 Harris Mack ◎ 432-2253
758 Eager Charlie ◎ 438-5944
760 Dudley Willie M Mrs ◎ 433-2195
763 Reid Constn Co (Stge)
S WASHINGTON INTERSECTS

90
PILLICHODY DR —FROM 550 LOVETT RD SOUTH 1 SOUTH OF LISLOY DR

ZIP CODE 36608
5701 Marks Kenneth A
5702 Johnson Isaac ◎ 342-7185
5703 No Return
5704 Mayers Lillie R 460-2526
DUTCH RD BEGINS
5705 Barber Glenda W
5706 Martin Ronald J 46-0784
5707 Pittman Wm D 460-6521
5708 Carey Rodney J 460-6804
5709 Reid James H Jr 460-6551
5710 Rhodes Milton ◎ 342-0863
5711 Pernell Willis 342-2337
5712 Baptist Student Center 460-7612
5713 Vacant
5714 Tucker Joe 460-7604
5715 Simons Jerry L 342-6390
5716 Campbell Ronald A 460-6602
5717 Eslava Dale E 460-7900
5718 Craton Allen G 342-8964
5719 Croom S G Jr 460-6898
5720 Vrocher Wm E 460-6950
5721 Harris Velma B Mrs 342-2281
5722 Edwards J W II 460-6543
5723 Polk Thos R 460-6527
5724 Wooldridge Laura R 460-6682
5725 Murphy J Ferrell 460-6928
5726 Rushlow Robt D 460-6883
5727 Sharpe Richd N 344-4948
5729 Mc Michael Charles F 460-6926

97
PINE CT —FROM RIDGELAWN DR EAST 1 NORTH OF MUMS CT

ZIP CODE 36608
405 Clark Larry B ◎ 344-4184
406 Under Constn
408 Cowart Wayne R 344-2855
409 Porter Roger C Rev ◎ 344-0794
413 Atkins Sadie B Mrs ◎ 342-7500
412 Mc Poland James D ◎ 342-1846
416 Willis Walter T ◎ 342-8862
417 Donnelly Lloyd W Jr ◎ 342-1922
420 Langus John C Jr ◎ 344-0377
421 Darr Wm S ◎ 342-8339
424 Powell Donald H ◎ 344-9960
450 Barnett Marion M ◎ 344-1700
454 Phillips Charles M ◎ 342-6242
458 Torbert Carl A Jr ◎ 342-4396
463 Mc Ingram Paul S 342-0724
466 Roberts Wm A Jr ◎ 342-5441
467 Cross Terry A Jr ◎ 344-2840
470 Brown James E ◎ 342-2747
471 Wells James K ◎ 344-3279
474 Duke Owen E ◎ 342-1510
475 Farnell W Claude Jr ◎ 342-3532
478 Parkman Harold D ◎ 344-4224
479 Lane John M ◎ 344-2662
482 Dorlon Harry P ◎ 344-2273
486 Weber Faustin N Jr ◎ 342-6454
490 No Return
4812 Hickman Loran S ◎ 342-8575
4817 Mayle Raymond J 342-0874

106
PINE RD —FROM 2004 RIVERSIDE DR SOUTH 2 WEST OF CLUBHOUSE RD

ZIP CODE 36605
3255 Grantham Joel E ◎ 432-5365
3259 Thompson Nannie M Mrs ◎ 438-4139
3260 Harris Vinie T Mrs ◎ 438-9977

28
PINE ST N —FROM 1016 DAUPHIN NORTH 1 WEST OF LE BARON

ZIP CODE 36604
3 Vacant
5a No Return
5b Nolen-Schmidt Wm G 432-2441
6 Rushing M V 438-2210
7 Parsley Ethel Mrs
8 Forrister Elbert 432-7454
NEW ST FRANCIS INTERSECTS
OLD SHELL RD INTERSECTS
102 Jesus' Name Apostolic Church
106 Vacant
107 No Return
108 Vacant
OAK INTERSECTS
111 Vacant
113 La Coste Paul E
115 Logan John D
116 Walters Seat Cover Shop 433-1530
117 Searcy A J
119 Killough's Health Center physio therapy 432-5403
121 Snyder Ella M Mrs ◎ 432-3123

30
SPRING HILL AV INTERSECTS
ZIP CODE 36603
152 Maharaj Raphael 433-4793
154 Smith Ellen R Mrs 433-7780
156 Williams Willie
157 Kiel Henry Jr 432-2573
157½ Ezell Viola Mrs 433-5740
158 Brown Cath L
159 Davis Benj E ◎ 432-1189
160 Hector Jack 432-1176
162 Rudolph Fannie J Mrs
163 Brown Fannie 432-8247
164 Ely Grover 432-5143
165 Clark Carrie B Mrs ◎ 433-3498
166 Davis Jeremiah 433-8888
STATE INTERSECTS

TO: Buy Sell Rent
Dial 479-7983 Anytime
BIENVILLE REALTY COMPANY
WILLIAM W. HOLLIS, Broker
301 HOUSTON ST., 36606
Real Estate: Residential Commercial Industrial

TP	Adjoining	Source
-	✓	R. L. Polk Co., Publishers

PINE ST 1971

Rodeway Inn I-10

1724 MICHIGAN AVENUE, MOBILE, ALABAMA 36605 PHONE: (205) 471-6281

Color TV — Air Conditioning — Easy Access — Live Entertainment

Fine Dining Featuring Piper's Pantry Restaurant

N PINE ST—Contd
202 Williams Henry ⊙ 433-7291
203 Cox Joe 432-3691
Rear Cox Rosie L Mrs
203½ Shealy Wm H
204 Hudson David
205 Moffett Dorothy C 433-6079
206 Hill Inez J Mrs
207 Hunter Saml
208 James Hester Mrs 433-2001
209 Smith Sarah G Mrs 433-7274
211 Lewis Elijah
213 Mason Mildred E Mrs 433-4266
215 Glover Tom
215½ Wright L J 432-5967
217 Mc Alpine Tommie L 432-4919
CONGRESS INTERSECTS
251a Hollinger Willie
251b Hendricks Cloves
251c No Return
251d Jackson A Mrs
252 Suggs Nettie Mrs
253 Eaton James 433-8006
254 Taylor Rubena C Mrs ⊙ 438-3293
255 Washington Charles ⊙ 433-4536
Rear Austin Harry
256 Mc Millian Walter J ⊙ 433-5682
257 Vacant
258 Rivers Edw ⊙ 438-1918
259 Stallworth Roosevelt 433-4815
260 No Return
261a Garrett Mary Mrs 433-5710
261b Jackson Johnnie M Mrs ⊙
261c Northrup Bernice Mrs
263 Friend Della C Mrs ⊙ 432-1416
ADAMS INTERSECTS
301 Minfield Virginia 433-7757
302 Mc Reynolds Grady 433-6063
303 No Return
304 Murphy Rosie M Mrs ⊙ 438-1975
305 Glover Elnora Mrs 433-1027
306 No Return
307 Powe Olevia R Mrs ⊙ 438-1198
308 Johnson Beatrice Mrs
309 Bettis Melvena C Mrs ⊙ 432-0857
310 Brown Annie L Mrs
311 Smith Mittie B Mrs 433-4279
313 Brunner Willie L 433-7751
315 Banks Rufus 433-6809
BASIL INTERSECTS

37
PINE ST S —FROM 1053 DAUPHIN SOUTH 1 WEST OF COMMON

ZIP CODE 36604
6 Nix Wyman E 438-5195
8 Hanson Lillie M ⊙ 438-9653
11 Everett Lorenzo L ⊙ 432-5865
12 Vacant
13 Higby John D ⊙ 433-2188
14 Walker Thos H ⊙ 433-7340
15 Rehm Philip R ⊙ 438-2252
16 Henson Bertrand W 433-8746
17 Rush Cath S Mrs ⊙
18 Ollinger Ellis V ⊙ 432-3979
19 Joyner Wiley C ⊙ 432-4337
19½ Page Willie E 432-4040
21 Vacant
CAROLINE AV INTERSECTS

184
PINE CLIFF CT N —FROM 1100 NAVCO RD WEST 2 NORTH OF MC VAY DR

ZIP CODE 36605
2504 Brunson Victoria M ⊙ 479-0181
2505 Kendall Evelyn S Mrs ⊙ 478-4020
2509 Pollard James F ⊙ 479-9785
2512 Under Constn
2515 Hart Kermit T II 478-6207
2516 Under Constn
2517 Pryor Bernard O ⊙ 478-5326

184
PINE CLIFF CT S —FROM 1112 NAVCO RD WEST 1 NORTH OF MC VAY DR

ZIP CODE 36605
2504 Braman Diane Mrs ⊙ 479-5592
2505 Carswell Ray C ⊙ 479-9031
2508 Cunningham Henry W ⊙ 478-6722

87
PINE GROVE AV —FROM MOFFAT RD NORTH 1 WEST OF WILKINS RD

ZIP CODE 36618
1329 Jones Eloise V Mrs ⊙ 479-2354
1331 Vacant
1333 Vacant
1405 Allen Grace B Mrs ⊙
1409 Allen Gordon O ⊙ 471-2733
1413 Blackwell Bobby L ⊙ 473-1205
1416 Newman H Lamar
1417 Feely John J ⊙ 471-1666
1418 No Return
PRINGLE DR BEGINS
1501 Hill Ronald E ⊙ 478-8991
1503 Lyles Saml

109
PINE HAVEN DR —FROM 1313 CREEKWAY DR SOUTHWEST 1 SOUTH OF N DRIFTWOOD DR

ZIP CODE 36605
3952 Manning Wesley J ⊙ 478-1977
3953 Vacant
3958 Dubourg Warren E ⊙ 471-3979

95
PINE RIDGE PL —FROM MEADOW WOOD CURVE EAST 1 NORTH OF E WESLEY LA

ZIP CODE 36609
600 Lambert Raymond D ⊙ 661-8940
601 Hackney John R II ⊙ 661-9783
602 Freeland Matthew V ⊙ 661-8851
603 Croker Wm F ⊙ 479-5590
604 Turpin Oliver R ⊙ 661-9290
605 Powell Wm F ⊙ 661-8237
606 Powell Ray O Jr ⊙ 479-4010
607 Robinson James E ⊙ 661-8087
608 Mc Gee Leonard V ⊙ 661-8043
609 Randall Hugh B 661-9219

94
PINEBROOK DR E —FROM S PINEBROOK DR NORTH 1 WEST OF MC GREGOR

ZIP CODE 36608
106 Wood Arth A ⊙ 342-4044
109 Duffy James J Jr ⊙ 342-4100
114 Hollis Charles J ⊙ 344-3920
115 Johnston Vivian G Jr ⊙ 342-0939
116 Mudd Robt H ⊙ 342-4821
117 Sewell James W ⊙ 344-3109
118 Wilson John H ⊙ 344-0411
122 Smith J Roy ⊙ 344-2422

94
PINEBROOK DR S —FROM MC GREGOR WEST, 1 NORTH OF AIRPORT RD

ZIP CODE 36608
3955 Hill R Welsh ⊙ 342-4930
3960 Albright John O ⊙ 342-7182
3961 Easley Charles B ⊙ 344-3867
3966 Brown Frank H ⊙ 342-8677
3967 Outlaw Rawlings Mrs ⊙ 342-3707
3971 Hays Wm E ⊙ 342-8620
3975 Kennamer Nell C ⊙ 342-9479

94
PINEBROOK DR W —FROM S PINEBROOK DR NORTH, 2 WEST OF MC GREGOR

ZIP CODE 36608
110 Cochrane John T Jr ⊙ 342-4009
111 May James L Jr ⊙ 342-6000
112 Armbrecht Wm H ⊙ 342-6498
113 Walker Ion S ⊙ 342-6720
114 Williams Edw D ⊙ 342-6873
115 Levi Clarence ⊙ 342-6477
116 Delchamps Oliver H Jr ⊙ 344-3966
117 Abell Raymond E Jr ⊙
120 Lyon Wm M ⊙ 342-8532
121 Ollinger Thos P ⊙ 344-2282

103
PINECREST LA —FROM 2053 FORREST LA SOUTH 3 WEST OF DAUPHIN ISLAND PKWY

ZIP CODE 36605
1905 Hargenroder Geo
1907 No Return
1914 Fisher James R 471-4146
1915 Gilliland Mack ⊙ 479-9106
1917 Mc Pherson Alex D ⊙ 479-6673
1921 Daw Ollie E ⊙ 473-4054
KENTWOOD INTERSECTS

108
PINEDA CT —FROM 1751 PAKE AV NORTH 1 WEST OF RIFE RD

ZIP CODE 36605
3650 Carey Benj F ⊙ 473-8787
3651 Nelson Horace L ⊙ 478-8593
3654 Harrison Cath Mrs ⊙ 473-7712
3663 Gunn Lucy Mrs ⊙ 479-2037
3666 Smith Wm H ⊙
3667 Noel Ralph A ⊙ 479-7844

81
PINEHILL DR —FROM 2400 EMOGENE SOUTH 1 WEST OF MORGAN AV

ZIP CODE 36606
150 Laird Richd K ⊙ 473-8756
152 No Return
154 Patrick Nettie S Mrs ⊙ 479-6242
TAYLOR AV INTERSECTS
155 Spotswood J Sands ⊙ 478-3737
157 Thomley Olive C Mrs ⊙ 473-8493
158 Stokes Alton F ⊙ 479-4107
159 York Maurice F ⊙ 473-7141
160 Phillips James S ⊙ 478-1763
161 Ford Lena G ⊙ 478-1613
162 Ludlam Wilson G Jr 478-1430
163 Mc Lain Lois Mrs ⊙ 479-0414
164 No Return
165 Christopher Fred L ⊙ 473-8045
166 No Return
167 Sellers John P ⊙ 473-2552
168 Reinhalter Rita ⊙ 479-0076
170 Price Claude H ⊙ 479-0792
200 Robinson Clara B Mrs ⊙ 479-4489
201 Avinger Eliz Mrs ⊙ 479-4277
202 Steward Robt L ⊙ 471-4112
203 Foster Marcella S Mrs ⊙ 471-2006
204 Lewis James L ⊙ 473-8302
205 Beasley Charles E ⊙ 479-4220
206 Perkins Charles E
207 Jenkins Frances M ⊙ 479-2659
208 Cochrane Walter ⊙
209 Brown Evelyn S Mrs ⊙ 478-1571
210 O'Rourke James T ⊙ 478-9380
211 Mc Clinton James T ⊙ 473-1594
212 Woolsey Lester J ⊙ 473-3062
213 Moore Geo E ⊙ 471-5734
214 Carr J B ⊙ 479-3620
215 White John N
216 Sumrall Homer ⊙ 473-8329
217 Black Frances C Mrs ⊙ 478-1235
OLD GOVERNMENT INTERSECTS
250 Zimmerman Martin L ⊙ 473-5473
251 Walker Lucy R Mrs ⊙ 479-6670

AA Gas & Oil Co., Inc.

Main Office · 2511 U. S. Hwy. 45 N., P. O. Box 13370, Eight Mile, Ala. (33613) Tels. 452-0340 and 456-8953

3801 MOFFAT ROAD WHOLESALE DISTRIBUTORS MOBILE, ALA. 36607 Margaret Hannon, Saleslady Nights and Holidays 661-3787, 661-0939

TP	Adjoining	Source
-	✓	R. L. Polk Co., Publishers

CANAL ST 1966

59

CANAL ST--CONTD
659 VACANT
---ESLAVA INTERSECTS

25

---ZIP CODE 36603
---S WASHINGTON AV INTERSECTS
705 FARRIS JOSEPH ●
707 PETTAWAY WOODIE II ●
708 GRAVES ROBT ● 438-1202
709 VACANT
711 BOWENS EDMOND
713 LYONS IRA D MRS
715 STREET ROBT ● HE3-4339
---S SCOTT INTERSECTS
750 ARNOLD NEZZIE MRS 432-5858
751 HUGHES REUBEN C
752 GREEN JEANETTE MRS
REAR WILSON ALEX
754 MYRES J D 433-7891
757 AUSTIN HARRY L
759 KING THOS JR ● 433-9515
761 COCKRELL JAMES 433-4191
SAVAGE LENA
---S BAYOU INTERSECTS
801 LA SHORE THORNTON
803 BENYARD WALTER 432-8302
805 JENKINS JAMES A
807 CALLOWAY CHARLES
813 MERITZ JAMES
815 KOUNDOURAKIS EVANGELOS
817 CRAWFORD HOMER C
819 CURRY RUFUS D 433-7745
---MONROE INTERSECTS
---S JEFFERSON INTERSECTS
851 VACANT
852 VACANT
853 OWEN JAMES B 438-5946
855 SEVEN-UP BOTTLING CO (SIDE ENT)
856 ROBBINS WM W 438-1066

75

---ZIP CODE 36606
---(NOT OPEN BET BROAD & HOUSTON)
---HOUSTON INTERSECTS
1800 OLIVER JOHN B ● 473-1807
1840 BRITT HARVEY I ● 471-4109
1842 MC CORQUODALE WM W ● 473-1452
1843 WHITTED REUBEN H ● 479-3568
1844 DEMPSTER GILBERT I ● 473-6641
1845 REITH DOROTHEA E ● 471-2409
1846 ROH KATH S MRS 479-7165
1848 ANDERSON LONA MRS ● 473-6818
---LESESNE INTERSECTS
1850 LUDTKE CEDRIC V WTCH REPR ●
473-8897
1851 WYNNE LOUIS L ● 473-3317
1852 MC ILWAIN PATK H ● 477-7885
1853 PEREZ ALF L JR ● 479-6613
1854 DIXON H MONROE ● 473-6555
1855 RAY AUSTIN L ● 477-5952
1857 STEBER LE ROY V ● 473-8488
1859 STEWART DAN B 479-1700
1861 CHURCH DAN F ● 473-5051
---RICKARBY INTERSECTS
1900 RICKARBY PARK
1905 CRANE AROSTA W ● 473-1502
1907 LEWIS GEO W ● 477-6814
1909 DAVIS WALTER R ● 473-7827
1911 ROWELL MADISON V ● 473-4379
---CHEROKEE INTERSECTS
1956 PIERCE CHARLES F ● 473-1171
1957 LUNDY LEON M ● 477-4653
1958 HENDERSON FRANK S JR ●
473-2091
1959 DENNIS VIRGIL M ● 473-7889
1960 BOONE GORDON D ● 473-7226
REAR VACANT
1961 VACANT
---RUTH BEGINS
1962 LEONARD JAMES H 479-6373
1963 MORAN ONIE B MRS ● 473-2297
1963B VACANT
1965 BRANDWEIN SAML C ● 473-5554
1967 BROADUS REESE A 473-7201
1969 NO RETURN
1969A CARR A E 473-8355
1969B BOURNE JOHN R 473-5281
---FULTON RD INTERSECTS

66

CANAL ST (CHICKASAW)-FROM GULF EAST
1 BLK 4 NORTH OF SHIPYARD

---ZIP CODE 36611
1 BRANCH WAYNE W ● 456-8323
2 DEATON EDW D ● 452-2096
3 SMITH WALTER F 457-7487
6 CALLEN PAUL C ● 456-6991
9 LOVELACE WM 452-0395
10 MC WHIRTER MANLEY H ● 452-9681
13 NEIGHBORS JAMES G ● 456-8309
14 MIDDLEBROOKS WM C ● 456-7159
15 HOWELL HERMAN ● 452-9635
16 TIMMONS JOHN C 452-1213

63

CANARY DR -FROM 1700 E CARDINAL
WEST 1 SOUTH OF ALBATROSS DR

---ZIP CODE 36605

63

CARDINAL DR E -FROM 1502 EAGLE DR
SOUTHWEST 1 WEST OF MICHIGAN AV

---ZIP CODE 36605
1748 THOMAS JAMES PLACE PLAYGROUND
471-1672
1750 MOBILE HOUSING BD (CENTRAL
MTCE OFC) 479-5948
MOBILE HOUSING BD RENTAL OFC
477-0421
---RAVEN DR INTERSECTS
1802 BROWNLOW EVELYN M MRS
1803 KJEREM LILLIAN I MRS 478-8262
1805 SKENE EDNA L MRS 473-4520
---ALBATROSS DR BEGINS
1808 HOLLAND ANNIE T MRS
1810 CHURCH DAVID H
1812 SMITH CARL H 479-3811
---ALBATROSS DR BEGINS
1818 VACANT
1819 GONZALEZ ALBERT M
1820 GUY ULMER L
1821 VACANT
1822 DE ROSSETT FLORA R MRS
473-3830
1823 TAYLOR MAMIE E MRS 471-1940
1825 MATHERS CAROLYN M MRS 473-6975
---CANARY DR BEGINS
---BOBOLINK DR BEGINS
1850 REID MARTHA D MRS 471-2076
1852 DAY CHARLES R
1854 CLEMENTS EDWIN H 472-6468
1856 VACANT
1858 EZELL WILLIE H
1860 NEWELL ANDREW 478-9822
1862 PIERCE LONIE R
1864 AMMONS DEWEY H 478-5861
1865 VACANT
1866 WILSON WM J 479-9934
1867 VACANT
1870 VACANT
1871 VACANT
1872 PARKER DONNIE B MRS 473-6413
1873 ROWELL IRVING M
1875 STERLING MARIE H MRS 479-1853
---FLAMINGO DR BEGINS
---BOBOLINK DR ENDS
1902 HOWELL CAMMIE
1903 VACANT
1905 HUGHES CAROLYN O MRS
1906 NO RETURN 471-3172
1907 PULLIDO DOMINGO B
1908 KING ANNIE J MRS 479-4714
1909 LANGLEY ROBT A
1910 ROACH EUG
1911 PILOT AMOS
---FLAMINGO DR ENDS
---HERON DR BEGINS
1914 WILLIS WILLIE R
1916 DUNLOP ROBERTA D MRS 479-5845
1918 BOLTON JOHN W 471-5994
1919 VACANT
1920 VACANT
1921 ODOM JAMES J 471-2847
---GOLDFINCH DR BEGINS
1922 FARR WALLACE F
1923 FREEMAN CHARLIE
1924 GULSBY LEE R 479-1825
1925 VACANT
1926 VACANT
1927 CHAVEZ ROBERTO D
1928 JOSLYN HALLIE 473-8269
1929 VACANT
---HERON DR ENDS
1950 WORRELL ALMA L MRS 479-7697
1951 BRINKMAN HENRY J 478-3277
1953 STRINGER NEVA E MRS 478-1682
1954 VACANT
1956 LAWSON EUG J
---IBIS DR BEGINS
1960 COBB FREDA B MRS
1962 BUNCH WM D
1963 JEFFERSON ALTON R
1964 PHARR GEO W 479-4142
1965 BOWMAN JOHN W 471-2152
---EAGLE DR INTERSECTS

63

CARDINAL DR W -FROM 1462 EAGLE DR
NORTHWEST 1 WEST OF MICHIGAN AV

---ZIP CODE 36605
1500 DE MOURY MARGT S 477-7859
1501 GIGER BLANCHE T MRS 471-1440
1502 HEATHCOCK SAML W 479-6719
1503 ZEPERNICK ELLA R MRS 471-4058
1504 BEACH VIRGINIA C MRS
1505 NO RETURN
1506 ANDERSON ANNA J MRS
1507 STANK RONALD W 473-3120
---WOODPECKER DR ENDS
1508 WASHAM WM E 478-9992
1509 WATSON VIVIAN B 478-4758
1510 STURM LILLIAN C MRS 481-2313
1511 VACANT
1513 PRICE WM P 471-1706
1515 BRINKS ELSIE B MRS 478-8839
---TITMOUSE DR ENDS
1551 MOFFETT ETHEL A MRS 477-5235
1552 JOHNSTON NETTIE C MRS 471-3012
1553 MORGAN HENRY C 473-8483
1554 WOODY MARGT R MRS 477-5907
---WARBLER DR BEGINS
1556 BUCKLEN BILL
1558 KETCHUM LESTER
1560 VACANT.
---WARBLER DR ENDS
1600 CRENSHAW FLOYD E 479-1704
1602 FREEMAN COOPER
1603 MC LEMORE DARVILL B
1604 HODO ELSIE M MRS
1605 JAMES GRACE M MRS 479-4852
1606 RITCHIE OMA J MRS 479-4457
1607 HAND NANCY C MRS 471-5563
1608 STEPHENS JOSEPHUS
1609 STELL JAMES M 479-8981
1610 NO RETURN
1612 CALVIN LESLIE B
1616 VACANT
1650 WILKERSON ELZIE W 471-1678
1651 VACANT
1652 PIGG LEROY
1653 BATCHELOR MELVILLE D
1654 ESTES WM M 471-3151
1655 PYLE VIRGIL
1656 VACANT
1657 MARTIN BEAULAH A MRS 479-7793
1658 BUNCH JOHN H 477-7773
1660 VACANT
1662 BROWN THOS
1666 VACANT
1676 VACANT
---WARBLER DR BEGINS
1700 MC GOWAN MILTON 477-5514
1701 VACANT
1702 DRINKARD RICHD C 479-2616
1703 VACANT
1704 KELLOGG ADA V MRS 473-3775
1705 HUDSON MARY E MRS 479-5311
1707 HARTLEY JUANITA L MRS
1750 VACANT
1751 STOCKINGER DELBERT M 477-6296

89

GRIDER RD -FROM HOWELLS FERRY RD NORTH 1 WEST OF MORGANTHAU DR

---ZIP CODE 36618
GRIDER DANL C REV ● 342-2910
GRIDER PAUL S ● 342-4153
GRIDER RAYMOND E ● 342-2894
THOMAS LLOYD I ● 342-2233
RICHARDSON HOWARD ●

76

GRIFFIN ST (TRINITY GARDENS) -FROM 1ST AV SOUTHEAST 1 WEST OF MAIN ST (NUMBERS IRREGULAR)

---ZIP CODE 36617
1701 DORTCH GEO JR ●
1702 LEWIS PHILLIP R ●
1703 PARSON WALTER L ● 457-4945
1704 VACANT
1705 BATTEASTE JOANNA H MRS ●
1708 EDSON SAVANNAH R MRS
1709 MC KINNEY MARGT MRS ●
MC KINNEY'S MARGARET SNACK SHOP RESTR
1711 VACANT
1712 DEES WILLIE 452-0838
1713 ROWSER BERTHA W MRS ● 452-4007
1714 ROWSER JACOB ●
1715 ROWSER CECIL ●
1716 VACANT
1717 PERON CHARLIE
1719 BARKER JUNE ● 452-1531
1718 MONTGOMERY RICHD ●
1720 NORED ALEX ●
1721 CARMICHAEL ALF 452-4586
1723 AUSTIN ALBERT ● 457-2675
1725 SMALL JULIA E MRS

82

GRIFFITH CIR -FROM MC RAE AV SOUTHWEST 1 BLK 1 SOUTH OF MOOT AV

---ZIP CODE 36606
2701 HODGES GUYLANF D ● 478-7063
2703 RANDALL CLINTON F
2704 TUNSTALL TOM
2705 HARRIS ROBT D ●
2707 WARNER JOSEPH A
2709 MC CARTY AUSTIN B ● 477-5479
2710 CRIDER ELBERT A ● 479-6476
2711 MARSHALL THOS T ● 479-7729
2713 ENFINGER JAMES D ● 473-1313
2714 NO RETURN
2715 KELLEY LEO J ● 479-7103
2716 PRICE-WILLIAMS WOODROW ●
2718 FIELDS CALVIN L 471-5703
2719 GORDON JOSEPH W ● 473-5100
2720 BREEDEN JOHN E ● 473-4622
2721 CALLAHAN DAN F ● 477-6118
2722 HANKS CHARLIE JR ● 473-3839
2724 AUSTIN WOODROW W ● 473-2462

64

GRIMES ST (PLATEAU)-FROM 814 EDWARDS SOUTH IN A SEMI CIRCLE 1 EAST OF GREEN AV

---ZIP CODE 36610
820 CHAPELL MAUDE E
822 BRADLEY VAN
823 BROUGHTON BYRD ● 432-6252
824 GAMBLE EUG
825 DUNNING PINKIE W MRS ● 438-1196
827 MACK JOSEPH
827½ WATKINS ROSIE W MRS
829 VACANT
833 DEAS ADA W MRS

98

GRISHILDE DR -FROM TABARD DR NORTHWEST, 1 SOUTHWEST OF EMELYE DR

---ZIP CODE 36609
3100 BROWN JULIUS H ●
3101 JACQUES WM F ● 661-0261
3106 EAST CHARLES L ● 661-3885
3105 CRAWFORD GEO E 661-1715
3109 POWERS GLENN ● 661-0853
5311 WILDER LEWIS L ● 661-0145
5312 SKELTON WALTER T ● 661-0110
5315 PARSONS DONALD J 661-2900
5319 DOWLING FREDK M ●
5320 CHAPMAN CARL S ● 661-2025

106

GROVE CT -FROM 1900 RIVERSIDE DR EAST

2101 WARNER MARVIN D
2103 LANGLEY E C ● 433-4505
2105 ANDREWS THEO L
2109 BARNES JESSE P ● 432-5795
2150 HAROLD ROBT L ● 438-4267
2151 GATTIS KODE L ●
2153 DOYLE TED M ● 432-4724
2156 BAXTER MARY J ● 432-5082
2157 LOWE JAMES F ● 432-6977
2158 WILLIAMS CARL F ● 433-4728
2160 STEWART ALTON R
2161 CALDWELL ANDY ● 438-1026
2167 LEGGETT TORRANCE A ●

51

GROVE ST -FROM 1300 S ANN WEST 1 SOUTH OF MELROSE

---ZIP CODE 36605
---OLIVE INTERSECTS
1306 COLEMAN JOHN S SAW SHOP SAW FILING 438-3960
1307 VACANT
1355 SKOGLUND CLYDE E
1357 COOPER MERLIN G ● 432-8255
COOPER MABEL B NURSE
1358 SOUTULLO FRANCIS A ● HE3-7178
1404 SANDIFER OLLIE B ● HE3-7445
1405A HOLMES CELESTE G 438-1366
1405B VACANT
1406 NORRIS RAYMOND C ● 433-9744
1407 VACANT
1408 KILLIAN JAMES T
1409 DAVIS JOHN H 438-4191
1410 NEAL WILLIS N ● 438-5806
1411 FRANKLIN CHESTLY H REV ● 433-7173
---MONTROSE INTERSECTS
---PARTRIDGE INTERSECTS

84

GULF DR -FROM W GULF TERRA DR EAST 1 NORTH OF GULF TERRA DR

---ZIP CODE 36605
2452 FAULK JOSEPH C ● 471-4977
2453 LOWELL C C ● 473-8895
2454 MARTIN MARION F ● 479-7597
2455 CRUTHIRDS JOSEPH A ● 479-3206
2456 RAYBORN H L ●
2457 SPRINKLE EARL G 473-2471
2458 VACANT
2459 VACANT
2460 STONE JAMES W ● 479-7102

66

GULF ST (CHICKASAW)-FROM 250 RAILROAD NORTH BEYOND WHEELER 1 EAST OF SOUTHERN

---ZIP CODE 36611
1 BETANCOURT WILL J 452-0383
---HILL ENDS
2 CLEMENTS HENRY A 456-6949
3 REEVES MARION M ● 452-0452
4 SIMPSON WM D ● 457-6147
5 KING LIZZIE H MRS ● 452-9609
6 PENROD HAROLD E ● 456-7909
7 POWELL MAX D ● 456-7871
8 PENNINGTON WM G ● 452-0489
9 TURNER JOHN F ● 457-8095
10 LOEWEN LEON A ● 457-3858
11 JONES NORVELL
12 DARLEY JOHN H ● 456-8462
13 LOCKARD JOHN D ●
14 NO RETURN
15 VACANT
---PINE ENDS
16 THAMES JOHN A JR ● 457-2748
17 NO RETURN
18 MORRIS CARLOS B 457-8108
19 VACANT
20 MITCHELL LOIS S MRS ● 456-7890
21 VACANT
22 VACANT
23 WEST E R ● 457-5204
---CANAL INTERSECTS
---VIADUCT INTERSECTS
31 PALMER HOUSE APARTMENTS
1 DRISKELL W D
1A OVERTON J C
2 SCALF CARROLL H
2A BLAKE CARL
3-5 ROBINSON O S
4-6 LAWRENCE L S
4A HAYWOOD JOHN
7-9 SMITH THOS
8-10 PRINGLE A D
12 BARFIELD A M
13 VACANT
14 VACANT
17 POWELL CURTIS
18-20 JAMES WM H
19 HOLLAND JAMES
32 GORDON ELIZ MRS
34 GARRET MARY M MRS 457-6251
---WHEELER INTERSECTS
35 ELAM WALTER R ● 456-6981
36 HODGE LILLIS J MRS 456-8527
37 WARREN FRANK ● 456-8400
38 CREEL MURRAY ● 452-4704
39 MULLINS JESSE L ● 456-7234
40 RAINES EDW E ●
41 YORK W S
43 BAGLEY FLOYD F ● 452-1352
44 HOLLOWAY MORGAN S ● 457-1414
45 PALMER VERNA MRS 457-1923
47 JENKINS MARY A MRS ●
48 DALIMONTE PASQUAL P ● 456-8120
49 VACANT
50 TATE HIRAM G ● 456-7622
51 STOKES JAMES A ● 456-8359
52 VACANT
53 BRANNAN ROBT J ● 456-8500
54 NO RETURN
55 LOEWEN ROBT C
57 BOWDOIN W C ● 457-3264
58 HANBY ROBT C ● 456-7307
59 GATLIN THEO M ● 452-5057
60 WALKER JOSEPH W ● 456-7601
61 DUNNAM MURDOCK A ● 456-7651
62 VACANT
63 VACANT
64 DOGGETT LESTER E ● 457-7231
67 SPELLER WM J ● 456-8252
68 HENDERSON JHORDON Q
72 BUXTON JOSH M ● 456-7172

63

GULF FIELD DR E -FROM 1700 N GULF FIELD DR SOUTH 1 EAST OF CENTRAL DR

---ZIP CODE 36605
1300 DAVIS FRANK ● 479-2489
1301 PATE KENTON L ● 479-5504
1303 VACANT
1304 RIDDERBJELKE FLOYD ● 473-7559
1306 DURRETT JAMES H 471-3504
1307 VISEL DONALD R ● 479-5530
1308 VACANT
1309 HIEPS PHILLIP D 471-1044
1310 ANTHONY JAMES O JR ● 471-3702
1311 FILLINGEM MILDRED F MRS ● 479-9151
1312 CAMPBELL ROBT L ● 479-5315
1313 PERDUE THURSTON 479-3676

DELCHAMPS

HIGHPOINT BLVD--CONTD
165 WINTERS HUBERT B ● 342-3407
169 WILLETT ONA C MRS ● 342-2484
---COTTONWOOD DR BEGINS
170 COBB HENRY R 342-0152
173 FAGGARD WARREN K 344-0117
176 BENTON GERALDINE F MRS ●
342-1847
---ROSEWOOD DR BEGINS
177 POND ROBT E ● 342-2820
181 WOOD CECIL E ● 342-4129
185 REGISTER DICK W 344-2361
---S SUNSET DR BEGINS
201 ARATA PETER J JR ● 342-5312
205 SHOULTZ LARKIN W ● 342-8911
---UNION CHURCH RD BEGINS

99

HIGHPOINT CT -FROM S HIGHPOINT DR
NORTH 1 WEST OF E HIGHPOINT DR

---ZIP CODE 36609
1000 RAYCRAFT GRAHAM L ● 471-4849
1004 HELTON KENDREL M ● 471-5189
1005 KNIGHT LEONARD J ● 473-2186

99

HIGHPOINT DR E -FROM 4225 JAPONICA
LA SOUTH 1 WEST OF AZALEA RD

954 MOORE E G
955 STALLINGS CHAS H JR ● 479-0223
958 DE HUECK GEO T INVESTMENTS ●
473-6969
959 SMITH EDGAR J ● 471-3003
963 NEWSOME ROBT V ● 473-1623
967 VACANT
---LIBBY DR ENDS
1001 NO RETURN
1004 STEWART WALKER B ● 478-9420
1005 GREEN ROBERT W ● 473-3658
1008 SMITHWECK TYRE M ● 471-2975
1009 MOORE DENNIS A ● 479-0728
1012 PENTON JOSEPH W ● 473-2739

99

HIGHPOINT DR S -FROM 1009 E
HIGHPOINT DR WEST 2 SOUTH OF
JAPONICA LA

4050 NEAL CHAS E
4051 KRAVITZ ISAAC ● 479-3000
4055 SALTER OTHA C ● 471-5977
4056 CULPEPPER EDW P ● 477-2842
4059 MARR THOS M ● 477-2475
---HIGHPOINT CT BEGINS
4105 REYNOLDS JOE L ● 473-3103
4109 BRANNON WILLY L ● 478-8805
4113 BJORK DAVID M ● 471-4948
4117 CORRIDORI RAMON H ● 473-4726
4118 BOYD LETHA P MRS ● 473-4398
---W HIGHPOINT DR ENDS
4122 WACHTER ALVIN J ● 471-1742

99

HIGHPOINT DR W -FROM JAPONICA LA
SOUTH 2 WEST OF AZALEA RD

---ZIP CODE 36609
951 TUCKER MARY MRS ● 473-6085
955 INGE F COLEMAN REV ● 479-5853
---LIBBY DR ENDS
958 UNDER CONSTN
962 NO RETURN
966 VACANT
970 BROWN DONALD E ● 478-8922
974 HARRIS CHARLES D ● 473-4661
1000 EVERETT S KARL ● 471-4712
1005 MILES EDW J ● 473-2714
1009 CHROMYSZAK FRANCES ●

86

HILBURN DR -FROM MAURY DR WEST 1
EAST OF DAUPHIN

---ZIP CODE 36606
2862 ZOGHBY MITCHELL P ● 479-7709
2863 HACKMEYER HERBERT O ● 473-5006
2865 MURRILL PAUL L ● 473-5952
2866 CHILDS WM L ● 477-7177
2867 PIERCE ROBT D ● 479-3764
2869 CRENSHAW FRED A ● 477-7818
2901 ITTMANN LOUIS A ● 479-7566

42

HILL AV -FROM 606 PEACH WEST 1
NORTH OF PECAN

---ZIP CODE 36603
1353 WILLIAMS SCOTT ● 433-1419
1355 VACANT
1357 MARSHALL LOUIS ● 438-4278
1358 CALHOUN MOSE
1358½ NO RETURN
1359 HARRIS JIMMY
1360 NO RETURN
1361 MICHAEL JOSEPH ● 432-3560
SIMMS EARBY
1363 SMILEY JULIA G MRS
1365 MARTIN WM ● 432-6022
1368 CHARLIE LAWYER 433-1745
---TITI INTERSECTS

46

HILL ST -FROM SADIE NORTH 1 WEST OF
LAMBERT

---ZIP CODE 36604
167 VACANT
171 DUNAGAN JAMES J ● 438-2209
---CENTER INTERSECTS

66

HILL ST (CHICKASAW)-FROM 2 GULF
EAST 1 BLK 1 NORTH OF SHIPYARD

---ZIP CODE 36611
1 ROBINSON A ZED ● 456-6941
2 THAMES JOHN A ● 452-2466
GARRETT SIM J
3 SMITH ELLIS O 452-3115
5 STONE BROOKS ● 456-8340
6 MOORE JAMES H ● 452-1418
7 TEELE WILLIS A
8 TOLLEFSEN TOLLEF ● 456-8608

32

HILL'S AL -FROM 854 SHORT EARLE
NORTH 1 WEST OF MARMOTTE

---ZIP CODE 36603
---SHORT MANASSAS INTERSECTS

101

HILLANDALE DR -FROM 4450 S SHAN DR
EAST

---ZIP CODE 36609
1550 JORDAN JOHN R ● 471-2408
1551 STEWART GEO B III 477-5911
1553 VACANT
1554 BRYANT MAURICE W ● 479-4327
1555 BYRD MC ADOO ● 479-2913
1556 JOHNSON MABEL A ● 479-2461
1557 VACANT
1559 GRANT WALTER T ● 479-4136
1560 FOSTER MALINEE J MRS ●
473-7079
1561 JORDON MERWE 478-9060
1562 WINEMAN SAML R ● 479-4460
1563 STAYER AUGUST ● 479-1738
1564 LANIER PAUL A ● 479-9825
1565 BAAS E DONALD 479-8200
1566 VICKERS PAULINE E ● 473-7297
1567 CARTER BEVIS S ● 471-3115
1568 LAMBERT KENNETH C 479-4072
1569 WILLIFORD JOSEPH B ● 479-9853
1570 BROCK FRED C JR ● 479-1659
1571 CLARY WILBUR B ● 471-1240
1572 STEPHENS WM E ● 471-3827
---KNOB HILL DR INTERSECTS
1602 BROWN WM L ● 473-3115
1603 CUTTS JOHN E ● 473-8459
1604 VACANT
1605 MADDOX STEVE W ● 473-2925
1606 MC LAIN KENNETH R ● 478-8867
1608 MARSTON MERRILL H ● 477-7873
1610 GILL E C JACK 473-8094
1612 ROY JOHN J ● 473-4201
---BIRCHWOOD DR ENDS

95

HILLCREST DR -FROM AIRPORT BLVD
SOUTH 7 WEST OF AZALEA RD

---ZIP CODE 36609
259 GRIFFIN CARL H ● 342-4623
260 SCHWARZ ROBT D ● 344-0120
264 BAILEY WALTER O ● 342-2933
268 CARPENTER ROBT H ● 342-1583
269 JORDAN JOHN R JR ● 342-0956
271 BELL FRANK M JR 342-9635
275 HAIDT FREDK H JR ● 342-3684
276 KNOX WALTER C ● 342-0898

99

HILLCREST LA -FROM PACE PKWY NORTH
W OF GOVERNMENT BLVD

1000 LUM MITCHELL ● 479-2884
1001 JORDAN VERNON T ● 473-7813
1004 BRIGANCE C JIMMIE ● 473-5506
1005 BRIGANCE M JACK JR ● 473-6314
REAR BELL LUCILE MC M MRS 479-0995
1008 GEARY JOHN V ● 473-3852
1009 WOOD MORRIS B ● 477-5562
1012 HORNE HERBERT B ● 478-1497
1013 MC LEOD HENRY M JR ● 477-7517
1017 COLE WALTER G ● 473-1247
1050 RAGONA VIVIAN K MRS ● 477-5431
1051 FREY GRANVILLE M ● 479-7038
1053 HOLLAND CHARLES R ● 477-5262
1054 MORGAN MICHAEL C ● 471-2303
1055 KERN GLADYS S MRS ● 479-2664
1058 FULMER ALFON D ● 479-5260
1063 NEEL ALEXIS M ● 473-4798
1064 ALSTON WOODIE E ● 471-2889
1065 RESTER TRAVIS J JR ● 478-3551
1067 KONRAD LEIF H JR ● 478-3422
3804 RICHARDSON EDW A ● 473-1330
3807 MILLNER P RANDOLPH ● 471-4121
3808 GREEN H PORTIS ● 479-4621
3812 LANDSBERG LEWIS E REV ●
473-3102
3815 BUHLER GEO W ● 479-5804
3816 EUBANKS MEDRIC C ● 473-7742
3820 BOUNDS CLARENCE C ● 473-3894
3821 HAMPSHIRE LEONIDAS N ●
479-5368
3824 SHINAULT JEROME P ● 479-4483
3827 SIMPSON CHARLES V REV 479-5901
3828 BRUISTER H GLENN ● 473-2776
3831 GABLE DENNIN H ● 477-7373
3836 MASSEY JOHN W JR ● 479-1531
3838 GODBOLD EDGAR E ● 473-7177
3840 PHILLIPS LEONARD G ● 473-6803
---PACE PKWY ENDS
3842 CONLEE THOS H ● 473-2056
3843 FLYNN MAXINE K MRS ● 479-7776
3844 NO RETURN
3845 WARDEN JAMES J ● 473-4846
3846 MATTHEWS CARTER B ● 478-9765
3848 OWENS JAMES R ● 473-3292
---COTTAGE HILL AV INTERSECTS
3850 EZELL H ELMER ● 478-8866
3854 HILL JOSEPH L ●
3855 HARRIS ROBT T ● 473-3969
3858 RIESSER ELMER B ● 473-4031
3859 MOBLEY JAMES L ● 477-5726
3862 MC CLELLAN MACK A ● 477-5365
3865 BROKAW WM F ● 479-2620
3866 BEALLE THOS B JR ● 471-4986
3868 DAVIS ROBT C ● 479-1956
3873 MILLING ERNA C ● 473-2866

TP	Adjoining	Source
-	✓	R. L. Polk Co., Publishers

OAK ST 1966

OAK DR--CONTD

303 WEAVER AUBREY D 471-1954
304 GIBSON CHARLES W 479-5566
307 MC MANUS REX H ● 479-1127
308 ROGERS WM R ● 473-4333
311 STRACHAN JOHN M ● 473-8358
315 TATE MINNIE G MRS ● 478-3798
321 FELDER MARIE D MRS ●
325 VACANT
331 CRUITT ROGER F 479-6815
---STONE INTERSECTS
---ZIP CODE 36617
462 CURTIS JAMES L ● 471-1660
465 COCHRAN J HACK ● 477-7126
466 HUMBLE HOMER L ● 479-5219
467 VACANT
468 SAUL LEONARD J ● 477-0431
469 JAMES NATHAN R ● 477-4671
500 CLINTON JOHN P ● 479-4892
501 BOOKER ALVIN K ● 478-3742
502 WOODALL GEO N ● 477-6798
503 WALLEY JAMES W ● 471-4838
504 VACANT
507 MOLYNEUX JESSIE H MRS ● 477-3576
508 MASSEY KENNETH 478-1907
509 VACANT
510 HORTON JAMES V ● 473-6006
511 CHAMNESS COREY D
512 BIGGS GEO T ● 478-9349
550 WILLIAMS WILLIE D ● 473-6587
552 VACANT
553 BAILEY HOWARD C ● 477-7637
554 VACANT
555 VACANT
556 FLOWERS RUBY L MRS ● 479-8354
557 ROBINSON WM K ● 479-2686
558 THERMAN CALLIE J ● 478-1990
559 VACANT
560 FRYE TYRA J 479-6617
561 MOORE NELL M MRS ● 477-0228
562 SMITH SIMMIE B ● 479-2374
563 VACANT
565 VACANT

28

OAK ST -FROM 108 N PINE 1 NORTH OF OLD SHELL RD

---ZIP CODE 36604
971 TAYLOR ELMER E
REAR GABLE LOUIS F 433-8110
971½ COPPERSMITH ARTH H
1001 VACANT
1002 EVANS CLYDE C ● 432-3144
1003 VACANT
1004 MARTINDALE WM S
1005 SEYMOUR MELMA 432-3023
1006 VACANT
---N PINE INTERSECTS
1054 DOLLAHON INEZ D MRS ● 432-3497
1055 SINGLEY FRED D
1057 ZIEGLER OLIVE A MRS 432-1850
---N HALLETT INTERSECTS
1102 DRAIN FRED B ● 432-4745
1103 SUMMERLIN CLARENCE L ● 433-4375
1104 HUTCHERSON COY W
1105 HESTER PHAETON L ● 433-3214
1106 LEWIS AUTHERINE ● 432-8774
LEWIS CHARLES LANDSCAPE GDNR ● 432-8774
1107 FRENCH LORENZO G ● 433-2044
1108 JACKSON EARL 433-4440
1109 CODY LEILA A MRS ● 433-9864
BOSWORTH JOHN W 433-9864
1111 NEESE CHARLES O JR ● 433-6692

66

OAK ST (CHICKASAW)-FROM 10 GULF EAST 1 BLK 2 NORTH OF SHIPYARD

---ZIP CODE 36611
1 BILLINGSLEY JAMES L
2 OTT S WAYMON ● 456-8508
3 HUNT GEO T ● 457-9954
6 BAKER ANDERSON J ● 456-8409
8 LAW CHARLES W ● 456-8793
9 OTT BILLY D ● 456-6952

0

OAK GROVE ST-FROM WOOD ST NORTH AND WEST

48

OAK KNOLL CIR -FROM 1817 OAK DR NORTH AND WEST

---ZIP CODE 36607
300 VACANT
304 FRANK RICHD L ● 471-1352
305 ZIVITZ EMANUEL M ● 473-2683
308 TURNER NOEL M JR ● 479-2872
310 FESTORAZZI ANGELO D ● 479-7196
1903 CONDITT ABR K JR ● 478-1564
1904 HAAS ALBERT C ● 479-1373
1907 BROCK PAUL W ● 477-0476
1908 LIPSITZ MAX N ●
1914 LYONS R NEVILLE ● 479-5236

48

OAK KNOLL DR -FROM 190 LOUISELLE WEST 2 NORTH OF SPRING HILL RD

---ZIP CODE 36607
---E INDIAN CREEK DR INTERSECTS
1801 GREER J BARTON JR ● 473-8342
1805 ELSEVIER JOHN ● 478-1619
1809 BROWN PAUL M ● 471-2822
1810 WALSH MARGT V MRS 473-6408
1813 TAYLOR WM B MFRS AGT ● 477-4363
1817 GONZALES ARTH S ● 479-7146
---OAK KNOLL CIR BEGINS
1900 MC RANEY WILLIE V ● 478-3489
1903 MIDDLETON THEO F ● 477-4255
1904 WHITE FELIX R ● 479-7569
1910 FONTAINE CHARLES E ● 471-4991
1911 METZGER LEONARD H JR ● 473-4573
1912 COOK THOS L ● 473-1641
1915 KAY LESTER ● 478-9225
1920 BISHOP SHIRLEY 479-3027
1927 PARKMAN HAROLD D

92

OAK LANE CIR E -FROM 1253 OAK LANE DR NORTHWEST 2 SOUTHWEST OF MOFFAT RD

---ZIP CODE 36608
4000 TAYLOR MARY P MRS ● 478-3013
4001 GORAM JAMES L ● 477-5832
4002 STREET ROBT B ● 473-2680
4004 NO RETURN
---OAK LA CIR N BEGINS
4005 RHYNE CURTIS L ● 471-1348
4006 BECK ANN R MRS 473-2575
4008 MARTIN JAMES E 479-0023

92

OAK LANE CIR N -FROM 4005 E OAK LANE CIR NORTHEAST 1 NORTHWEST OF OAK LANE DR (NUMBERS IRREGULAR)

---ZIP CODE 36608
1213 GOLDEN JAMES E ● 471-4232
1214 TRACY MICHL E ● 471-1842
1215 MAXIME CHARLES V ● 471-2148
1216 NICKELSON RAYMOND C ● 479-0269
1217 JOHNSTON CLYDE W ● 471-4966
1218 MILLER GEO M ● 479-2592
1219 MC CASLAND JAMES R ● 477-7761

92

OAK LANE CIR W -FROM 1201 OAK LANE DR NORTHWEST 2 SOUTHWEST OF MOFFAT RD

---ZIP CODE 36608
1201 BROCKWAY MERLIN E ● 473-3165
1203 VACANT
1205 SMITH J GILLAN ● 477-0944
1207 SMITH JOHN M ● 479-8163
1208 FORD JUSTON J ● 479-0038
1209 LEWIS JAMES E 477-4291
1211 WILLIAMS ANN K MRS ● 479-1870

92

OAK LANE DR -FROM 3341 MOFFAT RD SOUTHWEST 4 NORTHWEST OF TERMINAL RY

---ZIP CODE 36608
1150 VACANT
1152 VACANT
1153 BUSH JOHN D ● 478-9844
1154 MORGAN CHESTER M ● 479-3807
1156 BANKS GERALD K ● 471-1928
---OAK LA CIR W BEGINS
1200 TRANUM EDITH C MRS ● 473-9816
1201 HAMILTON WM H ● 479-6975
1202 FOLES LAVON ● 473-3203
1203 LANGLEY JAMES R ● 473-1738
1204 REED HERNDON ● 477-5642
1205 MC LEOD SAM R ● 471-1156
1206 BINGHAM WALTER L TRUCKING 471-4911
1207 BARTHES WM F ● 473-2429
1208 BRADFORD ALTON R ● 479-9167
1210 LANEY DAVID C ● 479-9903
1212 HILLMAN PAUL D ● 479-2806
1214 BAKER REX ● 477-6553
1250 BROWN DONNIS N ● 479-9270
1252 MC ADAMS JOEL C ● 478-1408
1253 LOFTIN TED H ● 471-2825
1254 LAMB HUGH F 479-9978
1255 MOODY JULIUS F ● 479-7308
1256 COOK JOHN F ● 479-7760
1257 FOWLER CHESTER D ● 478-9879
1258 BOTTER JOHN W JR ● 471-1854
1259 BLACKFORD JOSEPH ● 471-2287

55

OAK LAWN HOMES (HOUSING PROJECT)-FOR APTS SEE 1010 BALTIMORE ST

95

OAK RIDGE RD -FROM END DOGWOOD DR WEST 1 SOUTH OF AIRPORT BLVD

---ZIP CODE 36609
4600 MEYER EUG C ● 342-4378
4601 WILLIAMS LEAMON L ● 342-0648
4604 PACKOWSKI EDMOND J ● 342-0468
4605 RATHLE HENRI ●
4611 HOFFMAN GEO G JR ● 342-0987
4615 KIRBY FRANK W ● 342-0493
---DOGWOOD DR ENDS
4651 CHAUDOIR C BENARD ● 342-9166
4655 SMITH WM K ● 342-3066
4658 O'CONNOR ROBT W ● 342-3853
REAR O'CONNOR INDUSTRIAL EQUIPMENT CO
4659 SEIBT FELIX A ● 342-3091
4662 RENFROE SAML A ●
4665 HOWELL CLINTON L ● 342-9699
4666 HAROLD RALPH A ● 342-0604
4669 MOORE CHARLES J ● 342-3780
4675 GRIMES MALLORY D ● 342-9039
4678 CARLEY GAINES G ● 342-0515
4682 HUGHES ACY J ● 342-3210
4685 SPRINGER ROBT E ● 342-1983
4687 BISHOP CURTIS A ● 342-2904
4689 LONG E MARIE MRS ● 342-1777
4690 STAUTER GEO J ● 342-3602

98

OAK TERRACE DR -FROM 4365 COTTAGE HILL RD SOUTH 1 WEST OF DEMETROPOLIS RD

TP	Adjoining	Source
-	✓	R. L. Polk Co., Publishers

PINE ST 1966

PILLANS ST--CONTD
501 STEVENS ELECTRIC CO INC
432-8901
---S CEDAR INTERSECTS
---S WARREN ENDS
---S DEARBORN INTERSECTS
650 WILLIAMS FLOYD ●
651 COCKE.JACK & CO INC FIRE SUPS
432-9765
KIDDE WATER SALES & SERVICE
FIRE PROTECTION APPARATUS
432-9765
652 HUDSON SAML D ● 433-4776
654 MAIZE GEO A ● 438-2601
656 SOUTULLO MANUEL M ● 433-5970
658 DARRINGTON RICHD R ● 433-6831
660 FLOWERS GEO W 438-2363
661 MITTERNIGHT BOILER & MACHINE
WORKS INC HE2-4614
---WILKINSON INTERSECTS
700 POSE EVELYN M MRS ● 433-3820
701 WILLIAMS CLARA BELLE
701½ JACKSON MILTON H
702 MC MILLIAN GEO JR
HARRIS NATH L
703 SIMS SOLOMON 433-3801
703½ BYRD FLOYD E 432-8365
704 RANKIN JAMES ● 438-9665
705 JOHNSON JOHN A 433-8114
705½ MORRIS GEO 433-7776
706 LOFTON JAMES F ● 433-8843
707 TODD LESLIE 433-7329
707½ JOHNSON LEON R JR 432-1177
708 RIDINGS DIXIE G ● 432-6294
709 HOWARD FRANK
709½ KIDD STERLING J
710 KILPATRICK WM ● 433-2496
---S SCOTT INTERSECTS
750 JACKSON WILLIE ● 438-4479
751 THOMAS WM
751½ WHITTAKER WILLIE
752 WHITE ALZONA MRS ● 438-1067
753 ODOM JAMES C 438-5210
753½ HODGES JESSE H 433-7280
754 SCOTT JEWELL ● 433-4336
755 SYRIAN LEBANON AMERICAN CLUB
756 HORAN EDW P
HARWELL WM A
758 BROADUS WM J
760 SCOTT LEO F ● 433-4152
---S WASHINGTON INTERSECTS

90
PILLICHODY DR -FROM LOVETT RD NORTH
1 WEST

---ZIP CODE 36608
5702-5709 VACANT
5710 RHODES MILTON ● 342-0863
5711 PERNELL WILLIS ● 342-2337
5712 VACANT
5713 VACANT
5714 VACANT
5715 WALLACE JESSE C
5716 VACANT
5717 VACANT
5718 VACANT
5719 VACANT
5720 VACANT
5721 HARRIS VELMA B MRS ● 342-2281
5722 VACANT
5723 VACANT
5724 VACANT
5726 VACANT

106
PINE ST -FROM 1761 RIVERSIDE DR
SOUTH 2 WEST OF CLUBHOUSE RD

3255 FEHLBERG ARTH C 433-6633
3259 THOMPSON M LEE ● 432-4181
3260 HARRIS VINIE T MRS ● 438-9977

66
PINE ST (CHICKASAW)-FROM 18 GULF
EAST 1 BLK 3 NORTH OF SHIPYARD

---ZIP CODE 36611
1 MC MULLEN OVIDA T MRS ● GL7-4409
2 WELBORN WINDHAM ● GL6-8745
5 SMITH JOHN W ● 457-5893
6 ROSE WM H 452-4738
7 PARSLEY BENJ F ● GL6-8442
8 VACANT
9 MORRIS CARLOS A ● GL6-8634
10 MURPHY J Z ● GL6-8540

28
PINE ST N -FROM 1016 DAUPHIN NORTH
1 WEST OF LE BARON

---ZIP CODE 36604
1 BLACKADGE W T
3 DOBY MILTON
5A DONALD HARVIN L 433-3915
5B VACANT
6 MOSLEY MARTIN A 433-7298
7 KNAPP WM 438-2064
8 VACANT
---NEW ST FRANCIS INTERSECTS
---OLD SHELL RD INTERSECTS
102 VACANT
106 VACANT
107 LOWERY CHAS D ● 438-4104
108 COOPER GENE 433-4527
---OAK INTERSECTS
111 MC GEE HUBERT
113 COLLINGSWORTH ALBERT
115 GREEN JASPER C ● 432-2488
SAWYER WM A 432-2488
SAWYER GLADYS MRS NURSE
116 WALTERS SEAT COVER SHOP
433-1530
117 BRELAND GAINS E 432-1384
NO RETURN
119 KILLOUGH'S HEALTH CENTER PHYSIO
THERAPY 432-5403
121 SNYDER WM T ● HE2-3123

30
---SPRING HILL AV INTERSECTS
152 VACANT
154 SMITH ELLEN R MRS 433-7780
156 WHIGHAM WILLIE
157 KIEL HENRY JR ● 438-9588
157½ WILLIAMS GEORGE
158 BRIGHT GEORGE 438-1008
159 DAVIS BENJ E ●
160 GRAYSON EDDIE 433-1078
161 HENDERSON IRMA M MRS
162 LUCIOUS CREOLA J MRS 432-0382
163 BROWN FANNIE B
164 TRIM DOC
165 CLARK CARRIE B MRS ● 433-3498
166 MC CANN WILLIE 433-5627
---STATE INTERSECTS
202 WILLIAMS HENRY
203 COX JOE 432-3691
REAR HURD ELBERT D
REAR VACANT
204 WILLIAMS CHARLIE
205 MOFFETT DOROTHY C
206 HILL INEZ J MRS
207 HUNTER SAML
208 WILLIAMS MARION
209 DANIELS JOHN D
211 SAVAGE BUSTER 432-4877
213 PEAVY BENJ 433-7073
215 GLOVER TOM
215½ BANKS RUFUS 433-6809
217 NICHOLSON LEOLA 432-5310
---CONGRESS INTERSECTS
251A EATON JAMES 433-8006
251B VACANT
251C HALL MARGARET T MRS
251D VACANT
252 JACKSON FLORENCE B MRS 433-7777
253 TOOLES CLARENCE H
254 VACANT
255 WASHINGTON CHARLES 433-4536
REAR VACANT
256 GILL ALICE S MRS 433-9669
257 TURNER SILAS M ● 432-8969
258 WILLIAMS ANNIE M MRS 433-7563
259 JACKSON J B
260 POWELL JAMES 433-1749
261 NORTHRUP BERNICE G MRS
263 CREAR WILLIE 432-1416
---ADAMS INTERSECTS
301 BOLDEN'S CAFE 432-9658
302 MORGAN EUG C
303 WITHERSPOON MARY H MRS
304 MURPHY ROSIE M ● 438-1975
305 NEWELL LORENE MRS 438-4197
306 CRAIGS DAVID E
307 POWE OLIVIA R MRS ●
308 JONES LULA M
309 BETTIS MELVINA C MRS ● 432-0857
310 BROWN MARTHA B MRS
311 SMITH MITTIE B MRS 433-4279
313 BRUNNER WILLIE 433-7751
315 BRYANT HENRY 432-8491
---BASIL INTERSECTS

37
PINE ST S -FROM 1053 DAUPHIN SOUTH
1 WEST OF COMMON

---ZIP CODE 36604
6 NIX WYMAN E ● 438-5195
8 HANSON LILLIE M ● 438-9653
11 REIMER TRUMAN A ● HE2-8497
12 KEEVAN CLARENCE E ● 433-4147
13 HIGBY JOHN D ● 433-2188
14 NO RETURN
15 REHM PHILIP R ● 438-2252
16 MC KINLEY ARTHUR SALES CORP PLMB
SUPS 438-1619
17 RUSH CATH S MRS ●
18 OLLINGER ELLIS V ● 432-3979
19 JOYNER WILEY C ● 438-1727
19½ PAGE WILLIE E 432-4040
21 SMITH ALFONSE B
---CAROLINE AV INTERSECTS

84
PINE CLIFF CT N -FROM 1100 NAVCO RD
WEST

---ZIP CODE 36605
2509 POLLARD JAMES S ● 479-9785

84
PINE CLIFF CT S -FROM 1112 NAVCO RD
WEST

---ZIP CODE 36605
2505 SUMMERSON LULA F MRS ●
473-1101
2508 VACANT

87
PINE GROVE AV -FROM MOFFAT RD NORTH
1 WEST OF WILKINS RD

---ZIP CODE 36618
1329 JONES ELOISE A MRS ● 479-2354
1331 VACANT
1333 VACANT
1405 ALLEN BUSEY ●
1409 ALLEN GORDON O ● 471-2733

1413 WILKINS MARVIN E ● 437-7365
1417 SEELY JOHN J ● 479-2302
1418 NO RETURN
1419 WOOD CECIL W ● 478-3229
1455 CAMPBELL JAMES T ● 471-2604
---PRINGLE DR INTERSECTS
1501 DAVIS MYRTLE P MRS ● 478-9567

109
PINE HAVEN DR -FROM 1309 CREEKWAY
DR EAST

---ZIP CODE 36605
3952 CLORIS FRITZ G ● 479-4762
3953 GREELEY EDW T ● 471-5196
3958 VACANT

TP	Adjoining	Source
-	✓	R. L. Polk Co., Publishers

RYAN ST 1966

RUNNELS RD--CONTD
1817 MOUNT CLYDE H ●
1818 BENTON ROBT D 471-5028
1819 BARNES LEWIS B ● 479-4784
1823 ADAMS JAMES K ● 479-4458
1827 LAWLESS ROBT R ● 479-8332
---OGBURN AV INTERSECTS

78
RUSHING DR -FROM 516 REVE WEST 1 SOUTH OF WAGNER

---ZIP CODE 36617
2250 JACKSON MELVIN E ● 477-6618
2251 LOVE LEROY ● 477-4322
2252 TURNER ELLIS ● 478-9460
2253 SYLVESTER CLARENCE M ● 479-8835
2254 MUNNERLYN MARGT R MRS ● 473-7589
2255 MOORE LAWRENCE A ● 479-0415
2256 CAMPBELL DAVID L ●
2257 SMITH ARTH L ● 479-0333
2258 ROBERSON NAPOLEON ● 473-7649
2259 NESBIT JACK ●
2260 SUMMERALL SAML J ● 473-4578
2262 MITCHELL LEE D ● 479-4630
2300 MANUEL THEO ●
2301 ELLIOTT ALFONSO V ● 478-3545
2302 SNOW CHARLIE ● 471-1797
2303 WILSON LEN ● 479-8830
2304 NEAL THOS ● 473-2239
2305 VACANT
2306 LASH FRANK ● 479-5885
2307 BURROUGHS COLLIE ● 478-9825
2308 GREENE WILLIE ● 479-3714
2309 BOYKIN SAM ●
2310 BENNETT JOHNNIE T ● 471-4051
2350 WIMBERLY WM ● 473-5209
2351 GREEN CURTIS L 471-1134
2352 WILLIAMS EARL M ● 499-8689
2353 FUNDERBURKE GEO ● 471-2142
2354 GREEN ARTH L ● 478-9834
2355 DUDLEY BENJ F JR REV ● 473-8233
2356 LANGHAM JOHN M ● 473-6736
---STANTON INTERSECTS

77
RUTH ST -FROM 1961 CANAL SOUTH 1 WEST OF CHEROKEE

---ZIP CODE 36606
603 EDWARDS IRVIN W ● 478-1721
606 WILKINSON JAMES D ● 479-4669
607 MC CLINTON KIRVIN M ● 477-6262
608 GERST ZELLENE B MRS ● 473-1127
609 HANDLEY REDGE ● 477-7371
610 SCHOCK WM A JR ● 473-5211
612 KENNEDY SAM P ● 478-8885
613 STEINER CHARLES W ● 473-4106
615 STINSON ANNIE M MRS ● 478-3740
617 MING AGNES A MRS ● 477-5566
618 LIPTON RUBY G 471-1395
619 WALDEN MAXINE P MRS ● 479-4818
620 BAISLEY HENRY B ● 473-4906
620A BEVERLY WILLARD B 477-5595
---DUBLIN INTERSECTS
650 LANE LUTHER ● 477-5463
651 GUST GEO W ● 473-4363
652 HARPER A N 473-2387
654 HALL TRAVIS J ● 479-5675
655 CLINTON LIONEL G ●
656 PHILLIPS JOHN F ● 473-3164
658 TRAVIS JOHN Q ● 477-5039
659 VACANT
660 CHOICE ROY D ● 479-0251
661 SCARBROUGH ROY ● 471-1978
662 HARRIS LOUIS M ● 473-8185
663 WIGGINS CHARLES G ● 471-5207
664 HARPER AUDIE N ● 473-2387
665 VACANT
666 VACANT
667 SOUQUE STELLA M MRS ● 473-1000
668 WILKINS SIDNEY E ● 473-3170
669 VACANT
670 MC CLAMMY JEWEL A MRS ● 473-6102
671 DAVISON WM H ● 478-3183
672 RUHL EARL S ● 479-2050
---BANKHEAD INTERSECTS
700 PREWITT JOHNNIE L ● 478-1602
701 SMITH HENRY E 479-8990
703 BROWN T LAMAR ● 478-1926
704 SMITH SANDY J ● 473-1188
705 VACANT
707 STEWART MAXWELL L ● 473-1521
708 SELF JOSEPH M ● 478-3416
710 CARRE DOROTHA E MRS ● 479-9826
711 VACANT
712 YATES IVY C ● 473-6355
714 FAULK WALTER J BLDG CONTR ● 473-7636
715 MORRIS HENRY ●
---SABBATH BEGINS
---HALL'S MILL RD INTERSECTS

54
RUTLEDGE PL -FROM 8 S SPRING BANK RD WEST 1 N OF EDGEFIELD RD

---ZIP CODE 36608
3903 RUSH JOSEPH B ● 342-6538
3904 CROWE RAE M ● 342-9575
3905 MORRISSETTE H TAYLOR ● 342-8818
3907 VACANT

50
RYAN AV -FROM 2112 OLD SHELL RD NORTH 2 WEST OF UPHAM

---ZIP CODE 36607
101 CRAWFORD RICHD L ● 473-6891
102 CHANDLER ELSA E MRS ● 473-6432
103 BRYAN LLOYD L ● 477-0290
105 TONSMEIRE HENRY B ● 473-1130
106 SAINT JOHN THOS G JR ● 479-5860
107 COWDEN ROBT W ● 478-8117
108 BUTLER BURTON S ● 473-2417
109 DAMRICH MONICA R MRS ● 473-6862
110 SPOTTSWOOD MANNING W ● 473-5610
111 HAYS MARGT C MRS ● 479-0806
112 JACKSON JOHN O'C ● 473-4355
113 BEAVEN HORACE H ● 477-5531
---DE LEON BEGINS
114 MARSHALL FIELDING L JR ● 473-1949
116 BEDSOLE T MASSEY ● 478-3635
118 MC CALL DANL T JR HON ● 473-3198
120 HOLLAND LOUISE W MRS ● 473-6777
122 PHARES CHARLES H ● 471-1685
124 MUELLER LEO C MRS ● 473-6876
---ASHLAND AV BEGINS
---(NOT OPEN)
---SPRING HILL AV INTERSECTS

66
RYAN ST (CHICKASAW)-FROM 14 VIADUCT RD NORTH 1 EAST OF GULF

---ZIP CODE 36611
1 LEGG MILDREDGE L ● 456-8103
2 BAILEY JOSEPH D JR ● 457-7079
3 RALEY CATH E MRS 457-5875
4 CONKELL WM D
5 WEBB ESTELLE F MRS ● 456-8141
6 STALLINGS ZELL E MRS ● 452-1049
7 BRYANT CARL R ● 456-8682
8 NELSON FRANK C ● 452-0559
9 LAMBERT W ARNOLD ● 456-8341
10 GIPSON NINA G MRS ● 457-7739
11 MUSTIN CARL J ● 456-6958
12 GREER RONALD C 457-0194
13 WALKER JAMES W ● 452-0461
14 YOUNG HORACE E ● 456-8709
15 BYRD THOS B ● 452-9563
16 PARRIS ELVIN B 456-8555
17 SEELEY CURTIS C ●
18 TAYLOR BOBBY J 457-0832
19 BAKER ROY I ● 457-4498
20 TESNEY LEONARD L ● 456-6402
21 HAMER JOHN D ● 452-9672
22 REED MINNIE L MRS ● 456-8782
26 MOSS WM L ● 456-7903
28 BRIDIER JERRY N ● 457-4750
29 COURTNEY EARL W ● 456-7348
30 SUTTON JAMES R 457-2462
31 NOBLE HARRY R ● 457-7894
32 SANDERS HENRY W ● 456-8670
REAR SANDERS WENDELL R 456-6066
33 MARTIN STEVE L 452-2596
35 BRYAN CHARLES E ● 457-2798

103
RYDERS LA -FROM 2015 FOREST LA SOUTH 2 WEST OF DAUPHIN ISLAND PKWY

---ZIP CODE 36605
1906 WATKINS ROSCOE C ● 478-1380
1910 MC GILBERRY FRANK S ● 473-2545
1911 BENNETT LEONA A MRS ● 478-1023
1914 MC LAIN CAS V JR ● 477-7491
1915 MC NAIR WM A ● 478-1293
REAR VACANT
1918 REEDER JAMES F JR ● 473-6860
1923 BOATWRIGHT EARL W ● 473-3078
1924 JOHNSON ALBERT P ● 479-2662
1926 HARTWELL RAY B ● 476-1213
1932 MASON THOS O ● 478-9673
---KENTWOOD LA BEGINS
1950 HANKS LAWRENCE W ● 479-2295
1952 HARRISON JULIUS L 471-3870
1958 DALTON HORTON B

40
RYLANDS ST -FROM 1350 CENTER NORTH 1 WEST OF CUBA

---ZIP CODE 36603
---ST STEPHEN'S RD INTERSECTS
204 VACANT
205 HULLER KENNETH G 432-8132
206 MC CARTNEY BERTHA M MRS ● 432-7685
STINSON JAMES R
207 ROBERTS INEZ C MRS 432-4194
208 PULASKI IVOR O ● 433-8447
209 PATRICK DOUGLAS ● 432-2944
211 CONNOR RICHD L ● 433-6800
212 ANDERSON SAML L JR ● 433-4592
213 CLEMENTS JOSEPH
215 BANKS MARTHA V MRS NURSE 433-8882
---LOLA ENDS
216 JOHNSON ELBERT L 432-2421
217 TRAVIS ELDON ●
218 GUY EMMA S MRS ● 432-0147
SINGLETON HESTA B 433-6094
219 SAMPSON KATH B MRS
220 MIMS MATTIE M MRS ● 438-9533
221 BETTIS LONNIE A ● 433-8210
225 WALKER WM
WALKER'S GROCERY
---CONGRESS INTERSECTS
251 WHITFIELD CHARLES
251½ JONES SAMMIE L 432-3462
252 THOMAS WILLIE
253 ROWSER EDDIE M MRS
253½ VACANT
254 WOOTEN LULA H MRS ● 438-2189
REAR COATES MINNIE B MRS
255 SLAUGHTER GILBERT
255½ VACANT
256 ALEXANDER GREGORY ●
256½ BROWN ALBERT
257 WATKINS R T
257½ EFFINGER JERRY
258 AUSTIN SUSIE A MRS ● 432-7447
259 VACANT
REAR MAY AUGUSTINE L ●
260 BULLOCK NAOMI Z MRS
261 GILL BONITA A ● 433-7673
261½ WASHINGTON LEONARD A ● 433-1702
263 SIMS LEONARD G ● 438-3218

SOUTHERN ST (C)--CONTD

10 LOPER JAKE ● 457-7532
11 BALLARD ANNIE M MRS ● 456-8644
12 DISON RUTH MRS
13 FERGUSON JADIE E ● 456-7741
---CANAL INTERSECTS
14 SLAY JAMES F 457-6961
15 LUCAS CLARENCE E
16 SPENCER JERRY W
16½ PALMER VERNIE H ●
---VIADUCT RD INTERSECTS
---WHEELER BEGINS
17 PACE FRANCES MRS 457-2411
18 MURRILL VENTRESS B ● 456-8722
19 MOSS VERONI O MRS ●
LAMBERT FLOUNIS H
20 PAYNE ALF L 457-2223
21 DUPOURG WARREN E 457-6307
22 DOWDLE C COYT ● 456-8250
23 PACE JAMES N
24 BAYBON ROY F 452-4035
25 DAVIS WILLARD B ● 456-8371
GRAHAM S EUGENE 457-0829
26 POTCH FLOY R ● 456-6493
27 THORNLEY ANNIE L MRS ● 452-4273
BUSH JAMES
28 MIMS PARNELL ● 457-1879
29 WILLIS ALBERT F ● 456-7108
30 HOUGESEN CLIFFORD C 457-1492
31 HOUGESEN HARRY J ● 456-8659
31½ FUBANKS THOS R

15

SOUTHERN DRAIN-FROM 617 NEW JERSEY NORTH 1 WEST OF S DEARBORN

---ZIP CODE 36603
651 FOSTER RAYMOND ● 438-1112
653 VACANT
---WILKINSON INTERSECTS

92

SOUTHMOOR DR -FROM ½ BLK EAST OF MIDMOOR DR WEST 1 SOUTH OF BROOKMOOR RD

---ZIP CODE 36618
4600 VACANT
4601 UNDER CONSTN
4603 HARRIS JACK C ● 342-0982
4605 DUMAS WILLIS L ● 342-9572
4609 BEASLEY WM H ● 342-9198
4613 GILES MARVIN W ● 342-2479
4617 STYERS JAMES W JR ● 342-4139

66

SOUTHWEST BLVD (CHICKASAW)-FROM CRAFT HWY WEST AND SOUTHWEST 2 NORTH OF YEEND AV

---ZIP CODE 36611
101 APARTMENTS
A AMROCK MARY MRS
B NAMAN ALFRED
C KUNDRAT RAYMOND M 457-7467
D MONK PATSY
---GARDEN LANE ENDS
197 SEMLER FRANK E ● 452-9064
---COURT INTERSECTS
201 ALLEN WM F ● 457-6009
208 NEWBURN HERBERT D ● 457-7118
---LEE INTERSECTS
300 OGLE RUBY V ● 452-0127
301 DAVIDSON GEO G ● 457-7921
304 DAHLBERG WILLARD M ● 457-4189
305 GODWIN VENOLIA P MRS ● 457-7908
---4TH INTERSECTS
400 VACANT
401 HOLCOMBE ROLAND L ● 457-7226
404 GASTON ALBERT S ● 457-4113
405 KISER ALTON R 452-5553
---5TH INTERSECTS
500 HEALY KATHLEEN J MRS ● 452-4335
501 HANKS LYDIA I MRS ● 457-9319
504 TORRES RITA D MRS ● 452-3692
505 DAVIS ELISHA C JR ● 457-4519
---6TH INTERSECTS
600 MEHURG PAUL H 457-1774
601 JENSEN URSULA F MRS ● 457-7253
604 MOORE JOHN H ● 452-3615
605 HOVER FRED B ● 457-8054
606 HAVENS WALTER G ● 457-6977
---7TH INTERSECTS
701 BURNETT GLOVER E ● 457-6985
REAR WAGNER AUGUSTA B MRS

98

SPRING DR -FROM END OF EAST RD EAST 6 SOUTH OF COTTAGE HILL RD

---ZIP CODE 36609
5512 DOWNEY RAY S ● 479-4063
5516 HYRE CLARENCE J ● 479-7392

60

SPRING ST -FROM 2460 OSAGE EAST 1 NORTH OF WILSON AV

---ZIP CODE 36617
611 SHEPPARD THOS D ● 457-5139
612 ELDER BOAT WORKS BOAT TRAILERS
ELDER JAMES S 452-2462

54

SPRING BANK RD -FROM 57 S MC GREGOR AV EAST 1 SOUTH OF OLD SHELL RD

---ZIP CODE 36608
3901 METZGER ALBERT W ● 342-6559
3902 STIMPSON BEN C ● 342-4800
3903 FUNCHESS GEO C ● 342-5808
3904 MURRAY ROBT S ● 342-4952
3905 SPAULDING JOHN D ● 342-8056
3906 WILKINS ROBT B ● 342-8248
3907 UNDER CONSTN

54

SPRING BANK RD N -FROM HAMPTON PL NORTH 1 EAST OF MC GREGOR AV

---ZIP CODE 36608
1 FRIEND JACK H ● 342-6382
3 HAMILTON THOMAS A ● 342-1515
4 RADCLIFF BEN M 342-5943
5 KNIGHT NEWLAND D ● 342-8593
9 STRAUSS JOHN L ● 342-5661
6 TENSER ERNEST C ● 342-6060
TENSER ROSE PALMAI VOICE TEACHING MUS TCHRS 342-6060
10 NOLAND GEO K ● 342-5272
11 CAMPBELL JACK W MARINE ENG ●
342-5693
13 KNIGHT STILLMAN D ● 342-5361
14 HORST THOS A JR ● 342-6143

54

SPRING BANK RD S -FROM HAMPTON PL SOUTH 1 EAST OF ASHLEY DR

---ZIP CODE 36608
1 STIEGLER RENE A JR ● 342-5309
---HAMPTON PL BEGINS
3 BAUMHAUER EDW B ● 342-6897
5 SEARS RODERICK H ● 344-1801
6 MC GOWIN JOYCE S MRS MRS ●
342-6172
7 BLACKSHER DAVID W JR ● 342-7633
8 WELDON JOSEPH M JR ● 342-0710
---RUTLEDGE PL BEGINS
9 GEWIN JULIAN ● 342-1590
11 RELFE JOHN N ● 342-8088
13 MC NEELY BASIL T ● 342-9665
15 TRAWICK THOS L III ● 342-4249

98

SPRING CREEK RD BEGINS AT 5300 TABARD DR

---ZIP CODE 36609
3350 DE WITT GRAYDON R ● 661-1784

54

SPRING HILL -A RESIDENTIAL SECTION WEST OF MOBILE NORTH AND SOUTH FROM OLD SHELL RD BAY NOEL AV AND NEAL

24

SPRING HILL AV -FROM 658 DAUPHIN WEST AND NORTHWEST 1 NORTH OF DAUPHIN

---ZIP CODE 36602
---SPRING HILL AV
660 KAR KARPET STORE AUTO
ACCESSORIES 433-5527
664 NICK-KLIP ELECTRICAL CO CONTRS
432-8412
666 BUSINESS PRINTING SERVICE
438-9940
668 SANGER MINNIE T MRS
670 VACANT
672 CENTRAL CAFE 433-3136
---N WASHINGTON AV INTERSECTS
711 BUERGER SEED CO 432-2034
---N SCOTT INTERSECTS
---ST MICHAEL ENDS
800 SAINT JOSEPH'S CATHOLIC CHURCH
432-4218
801 SANDERS MEL MOTORS USED CARS
432-1388
805 CRAWFORD-WHITING INC REAL
ESTATE 438-5637
807 CARIN'S HAIR FASHIONS BEAUTY
SHOP 433-9854
808 THENSTED CORNELIUS J REV
432-4218
809 ORTMANN HENRY Z 433-1396
811 BETBEZE ETHEL C MRS ● 433-4355
813 HAMMOND & SHEPHERD REGISTERED
ARCHITECTS ASSOCS 438-9701
---N JEFFERSON BEGINS
851 ELLIS CLOVIS R ● 432-6320
852 HESTER'S SERVICE STATION
432-9341
853 ANDERSON GRACE F CHIROPRACTOR ●
438-5276
---ST LOUIS INTERSECTS

28

---ZIP CODE 36604
---N BROAD INTERSECTS
900 WHIGHAM'S SERVICE CENTER
432-9224
903 BOGUE TERRANCE C ●
905 BOGUE CATH E ● 433-8012
907 WHITE SWAN LINEN RENTAL INC
433-3641
950 PUBLIC SERVICE EMPLOYEES LOCAL
1037 438-2506
951 BAUMHAUER-COWAN-IRVINE INC REAL
EST 432-4547
952 FOWLER ALICE A ● 438-1559
953 ALLEN OTHEMA L ● 438-5367
955 KINGSTON-TURNER INC 438-3572
956 VACANT
957 VACANT
959 UNITED BROTHERHOOD OF CARPS &
JOINERS OF AMERICA HE3-5353
961 JET CAR WASH 438-9268
965 GLASS SUPPLY CO 432-3508
969 BENSON VETERINARY HOSPITAL
432-3290
970 MOBILE CITY LINES INC 433-3761
NATIONAL CITY TRUCK RENTAL CO
433-3918
TRANSIT CASUALTY CO LIFE &
ACCIDENT 433-3761
971 RELIABLE PLUMBING & HEATING CO
432-3291
BETHUNE ROBT D 433-2036
971½ LITTLE MISS GRILL 433-9107
1001 NO RETURN
1003 DAVIDSON & TRAWICK ADJUSTERS
INS ADJS 433-2756

TP	Adjoining	Source
-	✓	R. L. Polk Co., Publishers

SOUTHERN ST 1966

60 ST. FRANCIS ST. Mortgages Bought and Sold TEL. 433-3961

SMITH AV--CONTD
---ZIP CODE 36605
1009 HARRISON HERBERT B ●
1010 BARNES MALCOLM T ● 479-9385
1011 ARNETT MARY O R MRS FISHERMN ● 479-4849
1017 WIGGINS LEON ● 479-8758
1018 ALLEN E JEAN ●
1022 MILLER SANDRA J MRS ●

52
SMITH ST -FROM 3260 SPRING HILL AV NORTH 1 WEST OF ERWIN

---ZIP CODE 36607
305 HARRIS JAMES ●
307 KING BERTHA R ●
308 GREEN ALBERTA ● 473-7606
309 KING SUSANNA M MRS ● 473-4310
310 DORSEY HARVEY L ●
311 THOMAS MARGUERITE G MRS ● 479-3187
312 ARNOLD MORRIS ● 479-5376
313 MILLER LONNIE L
314 MC CARTY JOHN REV ● 471-3929
315 VACANT
316 MAULDIN CHROSIN
317 GREEN ROBT JR ● 471-5832
318 CRAWFORD CATH H MRS ●
319 BREWER OLIVIA B ● 477-6138
320 MARTIN FRED ●
321 TOLBERT EULATER L MRS ● 473-5312
322 KING SCHREINER L ● 478-3185
323 PALMORE GALE MRS
323½ WATSON ZALE H MRS
324 JONES WILLIE E ● 479-3945
325 GAY VIOLET E MRS ●
327 GARNER LORENE C MRS ● 479-2066
328 TAYLOR JOHN C ●
329 MC KNIGHTS MILTON H JR
329½ TURNER CATH J MRS 479-7918
330 PRITCHETT VIVIAN P MRS ●
331 DORSEY GARFIELD
332 TAYLOR BESSEMER ●
333 MILLIGAN EMANUEL ● 478-3761
334 ADAMS GEO W ●
335 BROWN DENNIS

98
SMITHS LA -FROM ELMA DR WEST & SOUTH 1 SOUTH OF COTTAGE HILL RD

---ZIP CODE 36609
2601 VACANT
2622 SMITH STEPH A ● 479-1011

108
SONIA CT -FROM STAPLES RD SOUTH 1 WEST OF CEDAR POINT RD

---ZIP CODE 36605
4005 FLETCHER JESSE D ● 477-0577
4006 VACANT
4009 VACANT
4010 MC DONALD MARY L MRS
4014 MOUCHETT HENRY H ● 471-5193
4015 BODIFORD JAMES M 479-0758
4017 ODOM HOUSTON L ● 478-0360
4018 TAIT DAVID R
4020 BRITAIN MARY M MRS ● 479-7028

87
SOPHIE CIR -FROM WILKINS RD EAST, 1 SOUTH OF AUTUMNDALE DR

---ZIP CODE 36618

58
SORTORI LA -FROM DEAD END WEST OF ROBINSON EAST 1 SOUTH OF ST CHARLES AV

---ROBINSON ENDS
---STONE INTERSECTS

54
SOUTH AV -FROM EDEN AV WEST 1 SOUTH OF ZIMLICH AV

---ROSE AV BEGINS
---HILL SIDE LA BEGINS

107
SOUTH DR -FROM 2408 CEDAR CRESCENT EAST 4 SOUTHEAST OF CEDAR POINT RD

---ZIP CODE 36605
1128 GARVIN SAM'L M ● 433-6176
1300 JORDAN RALPH ●
1303 MC GALLAGHER HENDON W ● 438-1211
1304 STOKELY DONALD E ● 433-6317
1310 CINK JAMES J ● 432-4305
1314 UNDER CONSTN
1455 SULLIVAN C S ● 438-5876

85
SOUTH ST -FROM 2000 DAUPHIN SOUTH 1 WEST OF VAN HEUVAL

---ZIP CODE 36606
10 NICHOLAS ANGELINA A MRS ● 479-6869
11 GAINES VIOLA 473-4898
12 MC INNIS BERNEY H MRS ● 473-3447
13 MIDKIFF PEARL H ● 471-1159
14 COUCH PEARL M MRS ● 477-0530
FAY RICHD O 477-0530
15 RUTHERFORD MADELINE P MRS 479-1227
16 VACANT
17 LOCKE H GRADY ● 473-4007
18 REDWOOD RICHD B ● 473-6615
19 MC MILLAN MARY E MRS ● 478-1103
20 FERGUSON DALE L 479-7277
A MC NULTY MYRTLE
B BROWN MARY MRS
C VACANT
D MARBURY WM B 479-3109
23 MC MILLAN WM F ● 471-4205
23½ MILLER DOUGLAS H
24 DE CELLE LILIA MRS 477-4757
25 CAYTON OLIVETTE C MRS ● 473-2778
26 PIERCE MARCUS 473-5668
---MY LA BEGINS
---HIGHT SCHOOL AV BEGINS
28 MUSGROVE CHRIS M SR 473-8536
32 KEARNS HAROLD S ● 478-3490
34 COCHRAN MABEL A MRS
36 VACANT
108 BOYKIN REVES H ● 478-1332
110 MC GRAW MARY T MRS ● 473-4530
112 THOMAS ROBT III ● 473-6421
114 HART WM D REV ● 478-8162
118 ALLENBACH LOUIS F ● 473-3168
122 AUSTIN ALICE B MRS ● 477-6707
124 DOBBS CLARENCE E ● 473-5339
128 MARTIN THOS T ● 473-6839

83
---EMOGENE BEGINS
150 DAWSON MARY A MRS ● 473-6074
152 DURANT PELHAM D JR ● 473-4563
156 TURNER DAISY C MRS ● 473-4357
160 SHELTON MYRA M MRS ● 473-5926
162 FISHBURNE WM S ● 473-9841
164 KEARNS NUMA F ● 477-5809
166 TRAWICK THOS L JR ● 473-3885
168 KARCHER WM E ● 473-6441
---CLEARMONT INTERSECTS
180 BEAR JOSEPH C ● 473-7809
181 EVANS ALLEAN L 473-3323
182 WILLIAMS MENA A MRS ● 473-7097
183 HARRIS IVA R MRS ● 478-1873
185 SIMPSON GEO D ● 471-4798
186 O'NEILL JOHN M ● 473-7076
188 WHEELER FREDK G ● 473-7923
191 LE FEVRE ALBERT A 473-8001
---HUNTER AV INTERSECTS

13
SOUTH CAROLINA ST -FROM 924 S HAMILTON WEST 1 SOUTH OF NORTH CAROLINA

401 VACANT
---LAWRENCE INTERSECTS
500 VACANT
501 VACANT
503 WHITE JOHN T
---S CEDAR INTERSECTS
---S WARREN INTERSECTS
600 VACANT
601 STIELL GEO T ● 433-8791
602 REEVES WARREN ● 433-4837
603 RICHARDSON ADAM J ● 433-6003
604 COLEMAN DIANA A MRS ● 438-3136
606 HUNTER CHARLIE E ● 433-1850
607 VACANT
608 BROADUS CECELIA G MRS ● 432-7370
609 BEN'S GROCERY & VARIETY STORE 432-9292
610 SAFFRON WALTER C
---DEARBORN INTERSECTS
650A OAKLEY CLYDE
650B DORTCH THERESA J MRS
650C NO RETURN
651 VACANT
652 SOGOTA JOSEPHINE P MRS
653 DONALD ALBERT
654 HOPKINS ABERDEEN ● 433-7394
655 ASBURY DANL J ●
656 MILLER JERRY M ● 433-2133
657 GEORGE WM H ● 438-1172
658 GARRIN RAYMOND
659 PROBST FANNIE R MRS ● 433-3485
660 PLENTY IDELL M MRS ● 432-5948
700 BOESEN FRED J
701 LACOUR VANUE B JR 438-1380
702 PIERCE WALTER JR ● 433-9092
703 BRILL AMANDA P MRS ● 433-1325
704 DOOLITTLE ROBT E ● 432-3903
705 SYKES MARTHA MRS 438-5159
706 DE VINE CARLTON C ● 432-5109
707 BROOKINS MARZETTE
708 HAIG JOHN O ● 432-4193
709 SODEN MAMIE G MRS ● 432-6842
710 JOHNSON LYMAN 438-3263
---S SCOTT INTERSECTS
750 VACANT
751 THOMAS JAMES H
753 LEVRE JAMES 433-4575
754 YORK JOHN ● 432-8918
755 DAVIS JOHN W ● 433-6641
757 PRAYTOR GEO T ● 432-4065
---WASHINGTON AV INTERSECTS
804 COOPER NEELY 438-4011
806 RUTHERFORD RONALD D
808 CARAWAY WM B ● 432-9987
809 NELSON JESSE E JR ● 432-7918
1 VACANT
811 MERRILL ROBT L ● 432-9923
812 JEMISON DANL L ● 432-7951
813 VACANT
---S BROAD INTERSECTS

66
SOUTHERN ST (CHICKASAW)-FROM 200 RAILROAD NORTH 1 WEST OF GULF

---ZIP CODE 36611
1 CHASTAIN MAURICE M ● 456-6728
2 VACANT
2A ELLISON JOHN JR
3 HOBBIE JAMES L ● GL6-7850
4 CURTIS JAMES C JR ● 452-9731
5 MC INTYRE JOSEPH O ● 457-3503
6 MELVIN FLOYD E 457-7294
WILLIS BOBBY
7 WALTON ROYCE W 452-9664
8 BAILEY CHARLES P ● 452-0970
9 VACANT

TP	Adjoining	Source
-	✓	R. L. Polk Co., Publishers

SOUTHERN ST 1966

SOUTHERN ST (C)--CONTD

10 LOPER JAKE ● 457-7532
11 BALLARD ANNIE M MRS ● 456-8644
12 DISON RUTH MRS
13 FERGUSON JADIE E ● 456-7741
---CANAL INTERSECTS
14 SLAY JAMES F 457-6961
15 LUCAS CLARENCE E
16 SPENCER JERRY W
16½ PALMER VERNIE H ●
---VIADUCT RD INTERSECTS
---WHEELER BEGINS
17 PACE FRANCES MRS 457-2411
18 MURRILL VENTRESS B ● 456-8722
19 MOSS VERONI O MRS ●
LAMBERT FLOUNIS H
20 PAYNE ALF L 457-2223
21 DUPOURG WARREN E 457-6307
22 DOWDLE C COYT ● 456-8250
23 PACE JAMES N
24 BAYBON ROY F 452-4035
25 DAVIS WILLARD B ● 456-8371
GRAHAM S EUGENE 457-0829
26 POTCH FLOY R ● 456-6493
27 THORNLEY ANNIE L MRS ● 452-4273
BUSH JAMES
28 MIMS PARNELL ● 457-1879
29 WILLIS ALBERT F ● 456-7108
30 HOUGESEN CLIFFORD C 457-1492
31 HOUGESEN HARRY J ● 456-8659
31½ FUBANKS THOS R

15

SOUTHERN DRAIN-FROM 617 NEW JERSEY NORTH 1 WEST OF S DEARBORN

---ZIP CODE 36603
651 FOSTER RAYMOND ● 438-1112
653 VACANT
---WILKINSON INTERSECTS

92

SOUTHMOOR DR -FROM ½ BLK EAST OF MIDMOOR DR WEST 1 SOUTH OF BROOKMOOR RD

---ZIP CODE 36618
4600 VACANT
4601 UNDER CONSTN
4603 HARRIS JACK C ● 342-0982
4605 DUMAS WILLIS L ● 342-9572
4609 BEASLEY WM H ● 342-9198
4613 GILES MARVIN W ● 342-2479
4617 STYERS JAMES W JR ● 342-4139

66

SOUTHWEST BLVD (CHICKASAW)-FROM CRAFT HWY WEST AND SOUTHWEST 2 NORTH OF YEEND AV

---ZIP CODE 36611
101 APARTMENTS
A AMROCK MARY MRS
B NAMAN ALFRED
C KUNDRAT RAYMOND M 457-7467
D MONK PATSY
---GARDEN LANE ENDS
197 SEMLER FRANK E ● 452-9064
---COURT INTERSECTS
201 ALLEN WM F ● 457-6009
208 NEWBURN HERBERT D ● 457-7118
---LEE INTERSECTS
300 OGLE RUBY V ● 452-0127
301 DAVIDSON GEO G ● 457-7921
304 DAHLBERG WILLARD M ● 457-4189
305 GODWIN VENOLIA P MRS ● 457-7908
---4TH INTERSECTS
400 VACANT
401 HOLCOMBE ROLAND L ● 457-7226
404 GASTON ALBERT S ● 457-4113
405 KISER ALTON R 452-5553
---5TH INTERSECTS
500 HEALY KATHLEEN J MRS ● 452-4335
501 HANKS LYDIA I MRS ● 457-9319
504 TORRES RITA D MRS ● 452-3692
505 DAVIS ELISHA C JR ● 457-4519
---6TH INTERSECTS
600 MEHURG PAUL H 457-1774
601 JENSEN URSULA F MRS ● 457-7253
604 MOORE JOHN H ● 452-3615
605 HOVER FRED B ● 457-8054
606 HAVENS WALTER G ● 457-6977
---7TH INTERSECTS
701 BURNETT GLOVER E ● 457-6985
REAR WAGNER AUGUSTA B MRS

98

SPRING DR -FROM END OF EAST RD EAST 6 SOUTH OF COTTAGE HILL RD

---ZIP CODE 36609
5512 DOWNEY RAY S ● 479-4063
5516 HYRE CLARENCE J ● 479-7392

60

SPRING ST -FROM 2460 OSAGE EAST 1 NORTH OF WILSON AV

---ZIP CODE 36617
611 SHEPPARD THOS D ● 457-5139
612 ELDER BOAT WORKS BOAT TRAILERS
ELDER JAMES S 452-2462

54

SPRING BANK RD -FROM 57 S MC GREGOR AV EAST 1 SOUTH OF OLD SHELL RD

---ZIP CODE 36608
3901 METZGER ALBERT W ● 342-6559
3902 STIMPSON BEN C ● 342-4800
3903 FUNCHESS GEO C ● 342-5808
3904 MURRAY ROBT S ● 342-4952
3905 SPAULDING JOHN D ● 342-8056
3906 WILKINS ROBT B ● 342-8248
3907 UNDER CONSTN

54

SPRING BANK RD N -FROM HAMPTON PL NORTH 1 EAST OF MC GREGOR AV

---ZIP CODE 36608
1 FRIEND JACK H ● 342-6382
3 HAMILTON THOMAS A ● 342-1515
4 RADCLIFF BEN M 342-5943
5 KNIGHT NEWLAND D ● 342-8593
9 STRAUSS JOHN L ● 342-5661
6 TENSER ERNEST C ● 342-6060
TENSER ROSE PALMAI VOICE TEACHING MUS TCHRS 342-6060
10 NOLAND GEO K ● 342-5272
11 CAMPBELL JACK W MARINE ENG ●
342-5693
13 KNIGHT STILLMAN D ● 342-5361
14 HORST THOS A JR ● 342-6143

54

SPRING BANK RD S -FROM HAMPTON PL SOUTH 1 EAST OF ASHLEY DR

---ZIP CODE 36608
1 STIEGLER RENE A JR ● 342-5309
---HAMPTON PL BEGINS
3 BAUMHAUER EDW B ● 342-6897
5 SEARS RODERICK H ● 344-1801
6 MC GOWIN JOYCE S MRS MRS ●
342-6172
7 BLACKSHER DAVID W JR ● 342-7633
8 WELDON JOSEPH M JR ● 342-0710
---RUTLEDGE PL BEGINS
9 GEWIN JULIAN ● 342-1590
11 RELFE JOHN N ● 342-8088
13 MC NEELY BASIL T ● 342-9665
15 TRAWICK THOS L III ● 342-4249

98

SPRING CREEK RD BEGINS AT 5300 TABARD DR

---ZIP CODE 36609
3350 DE WITT GRAYDON R ● 661-1784

54

SPRING HILL -A RESIDENTIAL SECTION WEST OF MOBILE NORTH AND SOUTH FROM OLD SHELL RD BAY NOEL AV AND NEAL

24

SPRING HILL AV -FROM 658 DAUPHIN WEST AND NORTHWEST 1 NORTH OF DAUPHIN

---ZIP CODE 36602
---SPRING HILL AV
660 KAR KARPET STORE AUTO
ACCESSORIES 433-5527
664 NICK-KLIP ELECTRICAL CO CONTRS
432-8412
666 BUSINESS PRINTING SERVICE
438-9940
668 SANGER MINNIE T MRS
670 VACANT
672 CENTRAL CAFE 433-3136
---N WASHINGTON AV INTERSECTS
711 BUERGER SEED CO 432-2034
---N SCOTT INTERSECTS
---ST MICHAEL ENDS
800 SAINT JOSEPH'S CATHOLIC CHURCH
432-4218
801 SANDERS MEL MOTORS USED CARS
432-1388
805 CRAWFORD-WHITING INC REAL
ESTATE 438-5637
807 CARIN'S HAIR FASHIONS BEAUTY
SHOP 433-9854
808 THENSTED CORNELIUS J REV
432-4218
809 ORTMANN HENRY Z 433-1396
811 BETBEZE ETHEL C MRS ● 433-4355
813 HAMMOND & SHEPHERD REGISTERED
ARCHITECTS ASSOCS 438-9701
---N JEFFERSON BEGINS
851 ELLIS CLOVIS R ● 432-6320
852 HESTER'S SERVICE STATION
432-9341
853 ANDERSON GRACE F CHIROPRACTOR ●
438-5276
---ST LOUIS INTERSECTS

28

---ZIP CODE 36604
---N BROAD INTERSECTS
900 WHIGHAM'S SERVICE CENTER
432-9224
903 BOGUE TERRANCE C ●
905 BOGUE CATH E ● 433-8012
907 WHITE SWAN LINEN RENTAL INC
433-3641
950 PUBLIC SERVICE EMPLOYEES LOCAL
1037 438-2506
951 BAUMHAUER-COWAN-IRVINE INC REAL
EST 432-4547
952 FOWLER ALICE A ● 438-1559
953 ALLEN OTHEMA L ● 438-5367
955 KINGSTON-TURNER INC 438-3572
956 VACANT
957 VACANT
959 UNITED BROTHERHOOD OF CARPS &
JOINERS OF AMERICA HE3-5353
961 JET CAR WASH 438-9268
965 GLASS SUPPLY CO 432-3508
969 BENSON VETERINARY HOSPITAL
432-3290
970 MOBILE CITY LINES INC 433-3761
NATIONAL CITY TRUCK RENTAL CO
433-3918
TRANSIT CASUALTY CO LIFE &
ACCIDENT 433-3761
971 RELIABLE PLUMBING & HEATING CO
432-3291
BETHUNE ROBT D 433-2036
971½ LITTLE MISS GRILL 433-9107
1001 NO RETURN
1003 DAVIDSON & TRAWICK ADJUSTERS
INS ADJS 433-2756

TP	Adjoining	Source
-	✓	R. L. Polk Co., Publishers

SOUTHERN ST 1966

60 ST. FRANCIS ST. Mortgages Bought and Sold TEL. 433-3961

SMITH AV--CONTD
---ZIP CODE 36605
1009 HARRISON HERBERT B ●
1010 BARNES MALCOLM T ● 479-9385
1011 ARNETT MARY O R MRS FISHERMN ● 479-4849
1017 WIGGINS LEON ● 479-8758
1018 ALLEN E JEAN ●
1022 MILLER SANDRA J MRS ●

52
SMITH ST -FROM 3260 SPRING HILL AV NORTH 1 WEST OF ERWIN

---ZIP CODE 36607
305 HARRIS JAMES ●
307 KING BERTHA R ●
308 GREEN ALBERTA ● 473-7606
309 KING SUSANNA M MRS ● 473-4310
310 DORSEY HARVEY L ●
311 THOMAS MARGUERITE G MRS ● 479-3187
312 ARNOLD MORRIS ● 479-5376
313 MILLER LONNIE L
314 MC CARTY JOHN REV ● 471-3929
315 VACANT
316 MAULDIN CHROSIN
317 GREEN ROBT JR ● 471-5832
318 CRAWFORD CATH H MRS ●
319 BREWER OLIVIA B ● 477-6138
320 MARTIN FRED ●
321 TOLBERT EULATER L MRS ● 473-5312
322 KING SCHREINER L ● 478-3185
323 PALMORE GALE MRS
323½ WATSON ZALE H MRS
324 JONES WILLIE E ● 479-3945
325 GAY VIOLET E MRS ●
327 GARNER LORENE C MRS ● 479-2066
328 TAYLOR JOHN C ●
329 MC KNIGHTS MILTON H JR
329½ TURNER CATH J MRS 479-7918
330 PRITCHETT VIVIAN P MRS ●
331 DORSEY GARFIELD
332 TAYLOR BESSEMER ●
333 MILLIGAN EMANUEL ● 478-3761
334 ADAMS GEO W ●
335 BROWN DENNIS

98
SMITHS LA -FROM ELMA DR WEST & SOUTH 1 SOUTH OF COTTAGE HILL RD

---ZIP CODE 36609
2601 VACANT
2622 SMITH STEPH A ● 479-1011

108
SONIA CT -FROM STAPLES RD SOUTH 1 WEST OF CEDAR POINT RD

---ZIP CODE 36605
4005 FLETCHER JESSE D ● 477-0577
4006 VACANT
4009 VACANT
4010 MC DONALD MARY L MRS
4014 MOUCHETT HENRY H ● 471-5193
4015 BODIFORD JAMES M 479-0758
4017 ODOM HOUSTON L ● 478-0360
4018 TAIT DAVID R
4020 BRITAIN MARY M MRS ● 479-7028

87
SOPHIE CIR -FROM WILKINS RD EAST, 1 SOUTH OF AUTUMNDALE DR

---ZIP CODE 36618

58
SORTORI LA -FROM DEAD END WEST OF ROBINSON EAST 1 SOUTH OF ST CHARLES AV

---ROBINSON ENDS
---STONE INTERSECTS

54
SOUTH AV -FROM EDEN AV WEST 1 SOUTH OF ZIMLICH AV

---ROSE AV BEGINS
---HILL SIDE LA BEGINS

107
SOUTH DR -FROM 2408 CEDAR CRESCENT EAST 4 SOUTHEAST OF CEDAR POINT RD

---ZIP CODE 36605
1128 GARVIN SAM'L M ● 433-6176
1300 JORDAN RALPH ●
1303 MC GALLAGHER HENDON W ● 438-1211
1304 STOKELY DONALD E ● 433-6317
1310 CINK JAMES J ● 432-4305
1314 UNDER CONSTN
1455 SULLIVAN C S ● 438-5876

85
SOUTH ST -FROM 2000 DAUPHIN SOUTH 1 WEST OF VAN HEUVAL

---ZIP CODE 36606
10 NICHOLAS ANGELINA A MRS ● 479-6869
11 GAINES VIOLA 473-4898
12 MC INNIS BERNEY H MRS ● 473-3447
13 MIDKIFF PEARL H ● 471-1159
14 COUCH PEARL M MRS ● 477-0530
FAY RICHD O 477-0530
15 RUTHERFORD MADELINE P MRS 479-1227
16 VACANT
17 LOCKE H GRADY ● 473-4007
18 REDWOOD RICHD B ● 473-6615
19 MC MILLAN MARY E MRS ● 478-1103
20 FERGUSON DALE L 479-7277
A MC NULTY MYRTLE
B BROWN MARY MRS
C VACANT
D MARBURY WM B 479-3109
23 MC MILLAN WM F ● 471-4205
23½ MILLER DOUGLAS H
24 DE CELLE LILIA MRS 477-4757
25 CAYTON OLIVETTE C MRS ● 473-2778
26 PIERCE MARCUS 473-5668
---MY LA BEGINS
---HIGHT SCHOOL AV BEGINS
28 MUSGROVE CHRIS M SR 473-8536
32 KEARNS HAROLD S ● 478-3490
34 COCHRAN MABEL A MRS
36 VACANT
108 BOYKIN REVES H ● 478-1332
110 MC GRAW MARY T MRS ● 473-4530
112 THOMAS ROBT III ● 473-6421
114 HART WM D REV ● 478-8162
118 ALLENBACH LOUIS F ● 473-3168
122 AUSTIN ALICE B MRS ● 477-6707
124 DOBBS CLARENCE E ● 473-5339
128 MARTIN THOS T ● 473-6839

83
---EMOGENE BEGINS
150 DAWSON MARY A MRS ● 473-6074
152 DURANT PELHAM D JR ● 473-4563
156 TURNER DAISY C MRS ● 473-4357
160 SHELTON MYRA M MRS ● 473-5926
162 FISHBURNE WM S ● 473-9841
164 KEARNS NUMA F ● 477-5809
166 TRAWICK THOS L JR ● 473-3885
168 KARCHER WM E ● 473-6441
---CLEARMONT INTERSECTS
180 BEAR JOSEPH C ● 473-7809
181 EVANS ALLEAN L 473-3323
182 WILLIAMS MENA A MRS ● 473-7097
183 HARRIS IVA R MRS ● 478-1873
185 SIMPSON GEO D ● 471-4798
186 O'NEILL JOHN M ● 473-7076
188 WHEELER FREDK G ● 473-7923
191 LE FEVRE ALBERT A 473-8001
---HUNTER AV INTERSECTS

13
SOUTH CAROLINA ST -FROM 924 S HAMILTON WEST 1 SOUTH OF NORTH CAROLINA

401 VACANT
---LAWRENCE INTERSECTS
500 VACANT
501 VACANT
503 WHITE JOHN T
---S CEDAR INTERSECTS
---S WARREN INTERSECTS
600 VACANT
601 STIELL GEO T ● 433-8791
602 REEVES WARREN ● 433-4837
603 RICHARDSON ADAM J ● 433-6003
604 COLEMAN DIANA A MRS ● 438-3136
606 HUNTER CHARLIE E ● 433-1850
607 VACANT
608 BROADUS CECELIA G MRS ● 432-7370
609 BEN'S GROCERY & VARIETY STORE 432-9292
610 SAFFRON WALTER C
---DEARBORN INTERSECTS
650A OAKLEY CLYDE
650B DORTCH THERESA J MRS
650C NO RETURN
651 VACANT
652 SOGOTA JOSEPHINE P MRS
653 DONALD ALBERT
654 HOPKINS ABERDEEN ● 433-7394
655 ASBURY DANL J ●
656 MILLER JERRY M ● 433-2133
657 GEORGE WM H ● 438-1172
658 GARRIN RAYMOND
659 PROBST FANNIE R MRS ● 433-3485
660 PLENTY IDELL M MRS ● 432-5948
700 BOESEN FRED J
701 LACOUR VANUE B JR 438-1380
702 PIERCE WALTER JR ● 433-9092
703 BRILL AMANDA P MRS ● 433-1325
704 DOOLITTLE ROBT E ● 432-3903
705 SYKES MARTHA MRS 438-5159
706 DE VINE CARLTON C ● 432-5109
707 BROOKINS MARZETTE
708 HAIG JOHN O ● 432-4193
709 SODEN MAMIE G MRS ● 432-6842
710 JOHNSON LYMAN 438-3263
---S SCOTT INTERSECTS
750 VACANT
751 THOMAS JAMES H
753 LEVRE JAMES 433-4575
754 YORK JOHN ● 432-8918
755 DAVIS JOHN W ● 433-6641
757 PRAYTOR GEO T ● 432-4065
---WASHINGTON AV INTERSECTS
804 COOPER NEELY 438-4011
806 RUTHERFORD RONALD D
808 CARAWAY WM B ● 432-9987
809 NELSON JESSE E JR ● 432-7918
1 VACANT
811 MERRILL ROBT L ● 432-9923
812 JEMISON DANL L ● 432-7951
813 VACANT
---S BROAD INTERSECTS

66
SOUTHERN ST (CHICKASAW)-FROM 200 RAILROAD NORTH 1 WEST OF GULF

---ZIP CODE 36611
1 CHASTAIN MAURICE M ● 456-6728
2 VACANT
2A ELLISON JOHN JR
3 HOBBIE JAMES L ● GL6-7850
4 CURTIS JAMES C JR ● 452-9731
5 MC INTYRE JOSEPH O ● 457-3503
6 MELVIN FLOYD E 457-7294
WILLIS BOBBY
7 WALTON ROYCE W 452-9664
8 BAILEY CHARLES P ● 452-0970
9 VACANT

SOUTHERN ST (C)--CONTD

10 LOPER JAKE ● 457-7532
11 BALLARD ANNIE M MRS ● 456-8644
12 DISON RUTH MRS
13 FERGUSON JADIE E ● 456-7741
---CANAL INTERSECTS
14 SLAY JAMES F 457-6961
15 LUCAS CLARENCE E
16 SPENCER JERRY W
16½ PALMER VERNIE H ●
---VIADUCT RD INTERSECTS
---WHEELER BEGINS
17 PACE FRANCES MRS 457-2411
18 MURRILL VENTRESS B ● 456-8722
19 MOSS VERONI O MRS ●
LAMBERT FLOUNIS H
20 PAYNE ALF L 457-2223
21 DUPOURG WARREN E 457-6307
22 DOWDLE C COYT ● 456-8250
23 PACE JAMES N
24 BAYBON ROY F 452-4035
25 DAVIS WILLARD B ● 456-8371
GRAHAM S EUGENE 457-0829
26 POTCH FLOY R ● 456-6493
27 THORNLEY ANNIE L MRS ● 452-4273
BUSH JAMES
28 MIMS PARNELL ● 457-1879
29 WILLIS ALBERT F ● 456-7108
30 HOUGESEN CLIFFORD C 457-1492
31 HOUGESEN HARRY J ● 456-8659
31½ FUBANKS THOS R

15

SOUTHERN DRAIN-FROM 617 NEW JERSEY NORTH 1 WEST OF S DEARBORN

---ZIP CODE 36603
651 FOSTER RAYMOND ● 438-1112
653 VACANT
---WILKINSON INTERSECTS

92

SOUTHMOOR DR -FROM ½ BLK EAST OF MIDMOOR DR WEST 1 SOUTH OF BROOKMOOR RD

---ZIP CODE 36618
4600 VACANT
4601 UNDER CONSTN
4603 HARRIS JACK C ● 342-0982
4605 DUMAS WILLIS L ● 342-9572
4609 BEASLEY WM H ● 342-9198
4613 GILES MARVIN W ● 342-2479
4617 STYERS JAMES W JR ● 342-4139

66

SOUTHWEST BLVD (CHICKASAW)-FROM CRAFT HWY WEST AND SOUTHWEST 2 NORTH OF YEEND AV

---ZIP CODE 36611
101 APARTMENTS
A AMROCK MARY MRS
B NAMAN ALFRED
C KUNDRAT RAYMOND M 457-7467
D MONK PATSY
---GARDEN LANE ENDS
197 SEMLER FRANK E ● 452-9064
---COURT INTERSECTS
201 ALLEN WM F ● 457-6009
208 NEWBURN HERBERT D ● 457-7118
---LEE INTERSECTS
300 OGLE RUBY V ● 452-0127
301 DAVIDSON GEO G ● 457-7921
304 DAHLBERG WILLARD M ● 457-4189
305 GODWIN VENOLIA P MRS ● 457-7908
---4TH INTERSECTS
400 VACANT
401 HOLCOMBE ROLAND L ● 457-7226
404 GASTON ALBERT S ● 457-4113
405 KISER ALTON R 452-5553
---5TH INTERSECTS
500 HEALY KATHLEEN J MRS ● 452-4335
501 HANKS LYDIA I MRS ● 457-9319
504 TORRES RITA D MRS ● 452-3692
505 DAVIS ELISHA C JR ● 457-4519
---6TH INTERSECTS
600 MEHURG PAUL H 457-1774
601 JENSEN URSULA F MRS ● 457-7253
604 MOORE JOHN H ● 452-3615
605 HOVER FRED B ● 457-8054
606 HAVENS WALTER G ● 457-6977
---7TH INTERSECTS
701 BURNETT GLOVER E ● 457-6985
REAR WAGNER AUGUSTA B MRS

98

SPRING DR -FROM END OF EAST RD EAST 6 SOUTH OF COTTAGE HILL RD

---ZIP CODE 36609
5512 DOWNEY RAY S ● 479-4063
5516 HYRE CLARENCE J ● 479-7392

60

SPRING ST -FROM 2460 OSAGE EAST 1 NORTH OF WILSON AV

---ZIP CODE 36617
611 SHEPPARD THOS D ● 457-5139
612 ELDER BOAT WORKS BOAT TRAILERS
ELDER JAMES S 452-2462

54

SPRING BANK RD -FROM 57 S MC GREGOR AV EAST 1 SOUTH OF OLD SHELL RD

---ZIP CODE 36608
3901 METZGER ALBERT W ● 342-6559
3902 STIMPSON BEN C ● 342-4800
3903 FUNCHESS GEO C ● 342-5808
3904 MURRAY ROBT S ● 342-4952
3905 SPAULDING JOHN D ● 342-8056
3906 WILKINS ROBT B ● 342-8248
3907 UNDER CONSTN

54

SPRING BANK RD N -FROM HAMPTON PL NORTH 1 EAST OF MC GREGOR AV

---ZIP CODE 36608
1 FRIEND JACK H ● 342-6382
3 HAMILTON THOMAS A ● 342-1515
4 RADCLIFF BEN M 342-5943
5 KNIGHT NEWLAND D ● 342-8593
9 STRAUSS JOHN L ● 342-5661
6 TENSER ERNEST C ● 342-6060
TENSER ROSE PALMAI VOICE TEACHING MUS TCHRS 342-6060
10 NOLAND GEO K ● 342-5272
11 CAMPBELL JACK W MARINE ENG ●
342-5693
13 KNIGHT STILLMAN D ● 342-5361
14 HORST THOS A JR ● 342-6143

54

SPRING BANK RD S -FROM HAMPTON PL SOUTH 1 EAST OF ASHLEY DR

---ZIP CODE 36608
1 STIEGLER RENE A JR ● 342-5309
---HAMPTON PL BEGINS
3 BAUMHAUER EDW B ● 342-6897
5 SEARS RODERICK H ● 344-1801
6 MC GOWIN JOYCE S MRS MRS ●
342-6172
7 BLACKSHER DAVID W JR ● 342-7633
8 WELDON JOSEPH M JR ● 342-0710
---RUTLEDGE PL BEGINS
9 GEWIN JULIAN ● 342-1590
11 RELFE JOHN N ● 342-8088
13 MC NEELY BASIL T ● 342-9665
15 TRAWICK THOS L III ● 342-4249

98

SPRING CREEK RD BEGINS AT 5300 TABARD DR

---ZIP CODE 36609
3350 DE WITT GRAYDON R ● 661-1784

54

SPRING HILL -A RESIDENTIAL SECTION WEST OF MOBILE NORTH AND SOUTH FROM OLD SHELL RD BAY NOEL AV AND NEAL

24

SPRING HILL AV -FROM 658 DAUPHIN WEST AND NORTHWEST 1 NORTH OF DAUPHIN

---ZIP CODE 36602
---SPRING HILL AV
660 KAR KARPET STORE AUTO
ACCESSORIES 433-5527
664 NICK-KLIP ELECTRICAL CO CONTRS
432-8412
666 BUSINESS PRINTING SERVICE
438-9940
668 SANGER MINNIE T MRS
670 VACANT
672 CENTRAL CAFE 433-3136
---N WASHINGTON AV INTERSECTS
711 BUERGER SEED CO 432-2034
---N SCOTT INTERSECTS
---ST MICHAEL ENDS
800 SAINT JOSEPH'S CATHOLIC CHURCH
432-4218
801 SANDERS MEL MOTORS USED CARS
432-1388
805 CRAWFORD-WHITING INC REAL
ESTATE 438-5637
807 CARIN'S HAIR FASHIONS BEAUTY
SHOP 433-9854
808 THENSTED CORNELIUS J REV
432-4218
809 ORTMANN HENRY Z 433-1396
811 BETBEZE ETHEL C MRS ● 433-4355
813 HAMMOND & SHEPHERD REGISTERED
ARCHITECTS ASSOCS 438-9701
---N JEFFERSON BEGINS
851 ELLIS CLOVIS R ● 432-6320
852 HESTER'S SERVICE STATION
432-9341
853 ANDERSON GRACE F CHIROPRACTOR ●
438-5276
---ST LOUIS INTERSECTS

28

---ZIP CODE 36604
---N BROAD INTERSECTS
900 WHIGHAM'S SERVICE CENTER
432-9224
903 BOGUE TERRANCE C ●
905 BOGUE CATH E ● 433-8012
907 WHITE SWAN LINEN RENTAL INC
433-3641
950 PUBLIC SERVICE EMPLOYEES LOCAL
1037 438-2506
951 BAUMHAUER-COWAN-IRVINE INC REAL
EST 432-4547
952 FOWLER ALICE A ● 438-1559
953 ALLEN OTHEMA L ● 438-5367
955 KINGSTON-TURNER INC 438-3572
956 VACANT
957 VACANT
959 UNITED BROTHERHOOD OF CARPS &
JOINERS OF AMERICA HE3-5353
961 JET CAR WASH 438-9268
965 GLASS SUPPLY CO 432-3508
969 BENSON VETERINARY HOSPITAL
432-3290
970 MOBILE CITY LINES INC 433-3761
NATIONAL CITY TRUCK RENTAL CO
433-3918
TRANSIT CASUALTY CO LIFE &
ACCIDENT 433-3761
971 RELIABLE PLUMBING & HEATING CO
432-3291
BETHUNE ROBT D 433-2036
971½ LITTLE MISS GRILL 433-9107
1001 NO RETURN
1003 DAVIDSON & TRAWICK ADJUSTERS
INS ADJS 433-2756

TP	Adjoining	Source
-	✓	R. L. Polk Co., Publishers

SOUTHERN ST 1966

SMITH AV--CONTD

---ZIP CODE 36605
1009 HARRISON HERBERT B ●
1010 BARNES MALCOLM T ● 479-9385
1011 ARNETT MARY O R MRS FISHERMN ● 479-4849
1017 WIGGINS LEON ● 479-8758
1018 ALLEN E JEAN ●
1022 MILLER SANDRA J MRS ●

52
SMITH ST -FROM 3260 SPRING HILL AV NORTH 1 WEST OF ERWIN

---ZIP CODE 36607
305 HARRIS JAMES ●
307 KING BERTHA R ●
308 GREEN ALBERTA ● 473-7606
309 KING SUSANNA M MRS ● 473-4310
310 DORSEY HARVEY L ●
311 THOMAS MARGUERITE G MRS ● 479-3187
312 ARNOLD MORRIS ● 479-5376
313 MILLER LONNIE L
314 MC CARTY JOHN REV ● 471-3929
315 VACANT
316 MAULDIN CHROSIN
317 GREEN ROBT JR ● 471-5832
318 CRAWFORD CATH H MRS ●
319 BREWER OLIVIA B ● 477-6138
320 MARTIN FRED ●
321 TOLBERT EULATER L MRS ● 473-5312
322 KING SCHREINER L ● 478-3185
323 PALMORE GALE MRS
323½ WATSON ZALE H MRS
324 JONES WILLIE E ● 479-3945
325 GAY VIOLET E MRS ●
327 GARNER LORENE C MRS ● 479-2066
328 TAYLOR JOHN C ●
329 MC KNIGHTS MILTON H JR
329½ TURNER CATH J MRS 479-7918
330 PRITCHETT VIVIAN P MRS ●
331 DORSEY GARFIELD
332 TAYLOR BESSEMER ●
333 MILLIGAN EMANUEL ● 478-3761
334 ADAMS GEO W ●
335 BROWN DENNIS

98
SMITHS LA -FROM ELMA DR WEST & SOUTH 1 SOUTH OF COTTAGE HILL RD

---ZIP CODE 36609
2601 VACANT
2622 SMITH STEPH A ● 479-1011

108
SONIA CT -FROM STAPLES RD SOUTH 1 WEST OF CEDAR POINT RD

---ZIP CODE 36605
4005 FLETCHER JESSE D ● 477-0577
4006 VACANT
4009 VACANT
4010 MC DONALD MARY L MRS
4014 MOUCHETT HENRY H ● 471-5193
4015 BODIFORD JAMES M 479-0758
4017 ODOM HOUSTON L ● 478-0360
4018 TAIT DAVID R
4020 BRITAIN MARY M MRS ● 479-7028

87
SOPHIE CIR -FROM WILKINS RD EAST, 1 SOUTH OF AUTUMNDALE DR

---ZIP CODE 36618

58
SORTORI LA -FROM DEAD END WEST OF ROBINSON EAST 1 SOUTH OF ST CHARLES AV

---ROBINSON ENDS

---STONE INTERSECTS

54
SOUTH AV -FROM EDEN AV WEST 1 SOUTH OF ZIMLICH AV

---ROSE AV BEGINS
---HILL SIDE LA BEGINS

107
SOUTH DR -FROM 2408 CEDAR CRESCENT EAST 4 SOUTHEAST OF CEDAR POINT RD

---ZIP CODE 36605
1128 GARVIN SAM'L M ● 433-6176
1300 JORDAN RALPH ●
1303 MC GALLAGHER HENDON W ● 438-1211
1304 STOKELY DONALD E ● 433-6317
1310 CINK JAMES J ● 432-4305
1314 UNDER CONSTN
1455 SULLIVAN C S ● 438-5876

85
SOUTH ST -FROM 2000 DAUPHIN SOUTH 1 WEST OF VAN HEUVAL

---ZIP CODE 36606
10 NICHOLAS ANGELINA A MRS ● 479-6869
11 GAINES VIOLA 473-4898
12 MC INNIS BERNEY H MRS ● 473-3447
13 MIDKIFF PEARL H ● 471-1159
14 COUCH PEARL M MRS ● 477-0530
FAY RICHD O 477-0530
15 RUTHERFORD MADELINE P MRS 479-1227
16 VACANT
17 LOCKE H GRADY ● 473-4007
18 REDWOOD RICHD B ● 473-6615
19 MC MILLAN MARY E MRS ● 478-1103
20 FERGUSON DALE L 479-7277
A MC NULTY MYRTLE
B BROWN MARY MRS
C VACANT
D MARBURY WM B 479-3109
23 MC MILLAN WM F ● 471-4205
23½ MILLER DOUGLAS H
24 DE CELLE LILIA MRS 477-4757
25 CAYTON OLIVETTE C MRS ● 473-2778
26 PIERCE MARCUS 473-5668
---MY LA BEGINS
---HIGHT SCHOOL AV BEGINS
28 MUSGROVE CHRIS M SR 473-8536
32 KEARNS HAROLD S ● 478-3490
34 COCHRAN MABEL A MRS
36 VACANT
108 BOYKIN REVES H ● 478-1332
110 MC GRAW MARY T MRS ● 473-4530
112 THOMAS ROBT III ● 473-6421
114 HART WM D REV ● 478-8162
118 ALLENBACH LOUIS F ● 473-3168
122 AUSTIN ALICE B MRS ● 477-6707
124 DOBBS CLARENCE E ● 473-5339
128 MARTIN THOS T ● 473-6839

83
---EMOGENE BEGINS
150 DAWSON MARY A MRS ● 473-6074
152 DURANT PELHAM D JR ● 473-4563
156 TURNER DAISY C MRS ● 473-4357
160 SHELTON MYRA M MRS ● 473-5926
162 FISHBURNE WM S ● 473-9841
164 KEARNS NUMA F ● 477-5809
166 TRAWICK THOS L JR ● 473-3885
168 KARCHER WM E ● 473-6441
---CLEARMONT INTERSECTS
180 BEAR JOSEPH C ● 473-7809
181 EVANS ALLEAN L 473-3323
182 WILLIAMS MENA A MRS ● 473-7097
183 HARRIS IVA R MRS ● 478-1873
185 SIMPSON GEO D ● 471-4798
186 O'NEILL JOHN M ● 473-7076
188 WHEELER FREDK G ● 473-7923
191 LE FEVRE ALBERT A 473-8001
---HUNTER AV INTERSECTS

13
SOUTH CAROLINA ST -FROM 924 S HAMILTON WEST 1 SOUTH OF NORTH CAROLINA

401 VACANT
---LAWRENCE INTERSECTS
500 VACANT
501 VACANT
503 WHITE JOHN T
---S CEDAR INTERSECTS
---S WARREN INTERSECTS
600 VACANT
601 STIELL GEO T ● 433-8791
602 REEVES WARREN ● 433-4837
603 RICHARDSON ADAM J ● 433-6003
604 COLEMAN DIANA A MRS ● 438-3136
606 HUNTER CHARLIE E ● 433-1850
607 VACANT
608 BROADUS CECELIA G MRS ● 432-7370
609 BEN'S GROCERY & VARIETY STORE 432-9292
610 SAFFRON WALTER C
---DEARBORN INTERSECTS
650A OAKLEY CLYDE
650B DORTCH THERESA J MRS
650C NO RETURN
651 VACANT
652 SOGOTA JOSEPHINE P MRS
653 DONALD ALBERT
654 HOPKINS ABERDEEN ● 433-7394
655 ASBURY DANL J ●
656 MILLER JERRY M ● 433-2133
657 GEORGE WM H ● 438-1172
658 GARRIN RAYMOND
659 PROBST FANNIE R MRS ● 433-3485
660 PLENTY IDELL M MRS ● 432-5948
700 BOESEN FRED J
701 LACOUR VANUE B JR 438-1380
702 PIERCE WALTER JR ● 433-9092
703 BRILL AMANDA P MRS ● 433-1325
704 DOOLITTLE ROBT E ● 432-3903
705 SYKES MARTHA MRS 438-5159
706 DE VINE CARLTON C ● 432-5109
707 BROOKINS MARZETTE
708 HAIG JOHN O ● 432-4193
709 SODEN MAMIE G MRS ● 432-6842
710 JOHNSON LYMAN 438-3263
---S SCOTT INTERSECTS
750 VACANT
751 THOMAS JAMES H
753 LEVRE JAMES 433-4575
754 YORK JOHN ● 432-8918
755 DAVIS JOHN W ● 433-6641
757 PRAYTOR GEO T ● 432-4065
---WASHINGTON AV INTERSECTS
804 COOPER NEELY 438-4011
806 RUTHERFORD RONALD D
808 CARAWAY WM B ● 432-9987
809 NELSON JESSE E JR ● 432-7918
1 VACANT
811 MERRILL ROBT L ● 432-9923
812 JEMISON DANL L ● 432-7951
813 VACANT
---S BROAD INTERSECTS

66
SOUTHERN ST (CHICKASAW)-FROM 200 RAILROAD NORTH 1 WEST OF GULF

---ZIP CODE 36611
1 CHASTAIN MAURICE M ● 456-6728
2 VACANT
2A ELLISON JOHN JR
3 HOBBIE JAMES L ● GL6-7850
4 CURTIS JAMES C JR ● 452-9731
5 MC INTYRE JOSEPH O ● 457-3503
6 MELVIN FLOYD E 457-7294
WILLIS BOBBY
7 WALTON ROYCE W 452-9664
8 BAILEY CHARLES P ● 452-0970
9 VACANT

CANAL ST 1961

CANAL—Contd

813 Daley Van A ΔHE3-7745
815 Roper Paul S ΔHE2-4970
817 Bowen Homer L ΔHE3-4244
819 Lee Theo ΔHE3-9755
Monroe intersects
S Jefferson intersects
851 Wintzell Furn Store
852 Scarbrough Jack J ΔHE2-3305
853 Johnson Clarence W
855-57 Seven-Up Btlg Co (side)
856 Gibson Nathan S

75

(Not open bet S Broad and Houston)
Houston intersects
1800 Oliver John B ◎ ΔGA6-1807
1840 Overbey Edw A ◎ ΔGR9-1643
1842 McCorquodale Wm W ◎ ΔGA6-1452
1843 Whitted Reuben ◎ ΔGR9-3568
1844 Dempster Gilbert I ◎ ΔGR9-5693
1845 Reith Dorothy E ΔGR1-2409
1846 Roh Kath S Mrs ΔGR9-7165
1848 Anderson Robt H ΔGA6-6818
Lesesne intersects
1850 Ellis David L ◎ ΔGR7-6234
1851 Wynne Louis L ◎ ΔGA6-3317
1852 McIllwain Patk H ◎ ΔGR7-7885
1853 Arnold Jerry T
1854 Dixon H Monroe ◎ ΔGA6-6555
1855 Ray Austin L ◎ ΔGR7-5952
1857 S eber LeRoy V ◎ ΔGA6-8488
1859 Ryle Carl B ΔGR7-2283
1861 Church Dan F ◎ ΔGA6-5051
Rickarby intersects
1900-10 Rickarby Pk
1905 Crane Arosta W ◎ ΔGA6-3603
1907 Lewis Geo W ◎ ΔGR7-6814
1909 Davis Walter R ◎ ΔGA6-7827
1911 Rowell Madison V ◎ ΔGA6-4379
Cherokee intersects
1956 Pierce Chas F ◎ ΔGA6-1171
1957 Lundy Leon M ◎ ΔGR7-4653
1958 Henderson Frank S jr ◎ ΔGA6-2091
1959 Dennis Virgil M ◎ ΔGA6-7889
1960 Boone Gordon D ΔGA6-7226
rear Weston Rachael L Mrs ΔGA6-1505
1961 Hartman Ethel F Mrs ΔGA6-6156
Ruth begins
1962 Moye Marvin E ΔGA6-0575
1963 Moran Onie B Mrs ◎ ΔGA6-2297
Parnell Nola D Mrs ΔGR1-3572
1965 Brandwein Saml C ◎ ΔGA6-5554
1969 Broadus Reese A ◎ ΔGA6-7201
1969 No return
Fulton rd intersects

66

CANAL (Chickasaw)—From Gulf east 1 blk, 4 north of Shipyard
1 Branch Wayne W ◎ ΔGL6-8323
2 Deaton Edw D ◎
3 Ferguson Carl E ΔGL7-4676
6 Callen Paul C ◎ ΔGL6-6991
9 Bryan Winston R ΔGL7-5684
10 McWhirter Manley H ◎ ΔGL2-9681
13 Neighbors Jas G ◎ ΔGL6-8309
14 Middlebrooks Wm C ◎ ΔGL6-7159
15 Howell Herman ◎ ΔGL2-9635
16 Williams Geo W ◎ ΔGL2-5316

56

CANAL DR—From 3058 Northwest dr southeast, 1 north of Fennell
752 Ready Jas W ◎ ΔGR1-5921
754 Cox Gerald D ◎ ΔGR1-3860
755 Watkins Aris A ◎ ΔGR1-5771
756 Carlisle Tiny ◎ ΔGR1-4927
757 Cooley Monroe H ◎ ΔGR1-4827
758 Rigsby Edw H ◎ ΔGR1-5828
760 Singley Edgar R ◎ ΔGR1-5528
2951 Pugh Walter S ◎ ΔGR1-6072

109

CANAL RD—From Park rd west, 1 south of Terrell rd
—— Hopper Howard N ◎
—— Meyer Lewis
—— Curney John B
—— Carroll Chas ◎ ΔGR9-0117
2371 Turner John D ◎ ΔGR1-5079
—— Mullen Muruel C Mrs ◎ ΔGR9-9687
—— Maddox Eleanor M Mrs ◎ ΔGR9-8189
—— Resso Melvin G
—— Anderson Mary S Mrs ◎ ΔGR9-0979
—— Pennington Geo L ◎ ΔGR9-9678
—— Mullen Jos L ◎ ΔGR9-9687
—— O'Rourke Edw B ◎ ΔGR9-9608
—— Noel Vincent E ◎
—— Noel Wm R
—— Noel Edw R ◎
—— Daugherty Ralph
—— Brown Jake E ◎ ΔGR9-9179
—— Gates Clifford O ◎ ΔGR9-0352
—— Gilmore Jas M ◎ ΔGA6-1296
—— Pope Jas K ◎ ΔGR9-0483
—— Noel John T ◎ ΔGR9-9369
—— Lynch Joe M ◎ ΔGR9-8100
—— Whittington Louis F ◎ ΔGR8-3187
Cedar Point rd intersects
—— No return
—— No return
—— No return
—— No return
—— Pounds Wilbur F ◎
—— No return
—— No return

108

Cedar Point rd intersects

63

CANARY DR—From 1812 E Cardinal dr southwest and northwest, 2 south of Raven dr
1452 Bell Mary L
1454 McCurley Velma A Mrs ΔGR9-4413
1455 Jones Donald L
1456 Ramsey Robt R
1457 O'Kelley Robt
1458 Vacant
1459 Vacant
1460 Thornton Norman
1461 Heeter Geo E
1462 Diamond Jessie Mrs
1464 Gray Margt Mrs
1466 Bodiford Columbus L ΔGR1-1392
1468 Wilkerson Robt ΔGR7-6981
1470 Moats Shirley Mrs
1472 Patterson Frank M ΔGR9-3842

63

CARDINAL DR E—From 1502 Eagle dr southwest, 1 west of Michigan av
1750 Thomas James Place Playground
Mobile Housing Bd (Central Mtce Ofc) ΔGR7-0421
Mobile Housing Bd (Thomas James Project) rental ofc ΔGR7-0421
1752 Vacant
Raven dr intersects
1802 Lawrence Wm O ΔGA6-4447
1803 Hunnicutt Martha J Mrs ΔGR1-4244
1805 Loewen Millie Mrs
1807 Gunn Frances Mrs ΔGR1-3894
Albatross dr begins
1808 Gray Don S
1809 Crow John A ΔGA6-1271
1810 Richardson Eugenia Mrs
1811 Livingston Wm E ΔGR9-0724
1812 Jordon Jas W
Canary dr begins
1813 Perdue Jas W ΔGR7-7644
1815 Helveston Edwin
1817 Evans Mildred
1818 Mays Edw B ΔGR1-1278
1819 Smith John R ΔGA6-1619
1820 Vacant
1821 Thornton Velma P Mrs ΔGA6-1619
1822 Derossett Flora Mrs
1823 Taylor Mamie Mrs ΔGR1-1940
1825 Mathers Carolyn M Mrs ΔGA6-6975
1827 Amesbury John A ΔGR9-2207
1829 Ritcherson Julia Mrs
1831 Boone Lena R Mrs ΔGR9-3068
1833 Fairley Virginia Mrs ΔGR1-2333
1835 Phillips Irma L Mrs ΔGR9-2886
1837 Hall Preston J ΔGR9-6495
Albatross dr ends
Bobolink dr begins
1850 Padgett Lonnie M ΔGR1-1681
1851 Bunch John A
1852 Everette Jas ΔGR7-6558
1853 Hammond Fannie C Mrs ΔGR9-2000
1854 Vacant
1855 Garverich Eliz Mrs ΔGR8-3207
1856 Sawyer Claudie Mrs
1857 Phillips Truman
1858 Riels G B
1859 Vacant
1860 Hayles Wm ΔGA6-0686
1861 Kenney Clyde
1862 Edwards Gilmer L ΔGR9-8659
1863 Brown Nancy Mrs ΔGA6-9860
Emu dr begins
1864 Williams Chas
1865 Luke S P
1866-68 Vacant
1867 Shumock Ora M Mrs
1869 Anderson Helen ΔGA6-1540
1870 Key Mary J Mrs
1871 Edwards Lois Mrs ΔGR1-2192
1872 Burkett Alberta Mrs ΔGR1-2908
1873 Rowell Irving M
1875 Boykin Nettie Mrs
Flamingo dr begins
Bobolink dr ends
1902 Cummings Martha Mrs ΔGR8-8952
1903 McSwain Wm J
1905 Hebb Lawson E
1906 Randall Norma Mrs
1907 Lott Annie L Mrs
1908 King Wm H
1909 Carroll Jacob E ΔGR9-6804
1910 Nichols Frank M
1911 Clements Edwin
1913 Parker Willie H
Flamingo dr ends
Heron dr begins
1914 Peden John T ΔGR1-5064
1916 Dunlop Andrew H ΔGR9-5845
1918 Jeffcoat Marie G Mrs ΔGR7-6523
1919 Walker Carrie Mrs ΔGR8-8279
1920 Trostclair Jas
1921 No return
Goldfinch dr begins
1922 Stucker Frank ΔGR9-9863
1923 McAnally John W
1924 Summerland R L
1925 Merritt Claude
1926 Pierce Herman
1927 Callaway Jas L
1928 Holloway Frank D
1929 Rushan Ronald
Heron dr ends
1950 Nelson Bettye Mrs
1951 Boggan Douglas G ΔGR1-2753
1953 Stringer Neva E Mrs ΔGR8-1682
1954 Scribe Raymond
1956 Lowrey Sammy
1958 Nelson Myrtle Mrs drsmkr ΔGR7-0647
Ibis dr begins
1960 Vacant
1962 Thompson Jos E
1963 Lartigue Luther M ΔGR8-1517
1964 Pharr Geo W ΔGR9-3942
1965 Pritchard Jas
Eagle dr intersects

63

CARDINAL DR W—From 1462 Eagle dr northwest, 1 west of Michigan av
1500 Graves Wesley ΔGR1-2069
1501 Giger Blanche Mrs ΔGR1-1440
1502 Heathcock Saml W ΔGR9-6719
1503 Zepernick Ella Mrs
1504 No return
1505 Anderson Anna J Mrs
1506 Cupitte Vesta B Mrs
1507 Bowman Clarence
Woodpecker dr ends
1508 Johnson Louise Mrs ΔGR9-7845
1509 Campbell Edwin S
1510 Jones August
1511 Hester Emmett O
1513 Price Wm P
1515 Vacant

GREENLAWN DR—Contd

1571 Neal Robt E ◎ △GA6-0845
2500 Oaks Earl ◎ △GR9-4812
2501 Kennedy Carroll E ◎ △GR1-5976
2503 Hickey Thos J jr ◎ △GR9-0479
2504 Velaskie Raymond ◎ △GR7-0721
2505 Sawyer Bill T ◎ △GR8-8108
2506 Reiser Herbert ◎ △GR1-2745
2507 Santa Cruz John H ◎ △GR1-4890
2508 Hickman Clifton O ◎ △GR9-7756
2509 Downey Jimmie G ◎ △GR9-5294
2510 McQueen K L ◎ △GR7-0709
2511 Gorman Wm E jr ◎ △GA6-0300
2512 Flowers Paul T ◎ △GA6-6743
2513 Jay Howard L ◎ △GR7-0439
2514 Thomas Phillip R ◎ △GR1-7350
2515 Mills Jas H ◎ △GR9-9347
2516 Watson Cecil
2517 Grindle Bernice L Mrs ◎
2518 Kountz Cath P Mrs ◎ △GR9-9443
2519 Sands J Travis ◎ △GR9-5726
E Fleetwood dr begins
2523 Hightower Harley T ◎ △GR9-7793
2525 Ream John L △GR1-5531
2527 Vacant
2529 Mosley Ralph E ◎ △GR9-7552
2553 Swoope Chas C jr △GR1-2290
2555 Layfield Hilary E ◎ △GR7-7810
2557 Grindle Howard E ◎ △GR7-6177
Devonshire dr intersects
2559 Stenzel Richd L ◎ △GA6-5202
2561 Dobson Martin L ◎ △GR9-2488
2563 King Grady N ◎ △GR9-4414
2564 Pellegrino Frank J ◎
2565 Perry John H ◎ △GR9-7715
Greenbrier dr begins
2566 Hawkins Ben W ◎ △GR9-4815
2568 Peters Billy L ◎ △GR1-2978
2569 Evans Jack E △GR9-6428
2570 Baxter David M jr ◎ △GR7-2559
2572 Zivitz Sam W △GR8-1556
2574 Wilson Lewis B ◎ △GR1-1193
Dorwood dr intersects
2607 Watts Ernest jr ◎ △GR9-0856

98

GREENLEAF DR—From Longleaf dr west, 2 south of Cottage Hill rd

— Versiga Geo S ◎
4516 Smith Louise D Mrs ◎ △GR9-5843
4517 Miller Mack H ◎ △GR6-0462
4524 Hodges Marshall ◎ △GR9-2230
4527 Battles Ernest O ◎ △GR7-6778
4530 Lambert Jas W ◎ △GR8-8553
4551 Young Geo D ◎ △GR7-4394
4560 Wingo John R ◎
4563 Frazier Levon B ◎ △GR9-6103

84

GREENWOOD AV—From 1850 Delta south, 3 east of Fulton rd

1300 Clark Thos M ◎ △GR7-2216
1301 Burton Horace W △GR9-7990
1302 Martin LeRoy A ◎ △GR1-3952
1303 Crabtree Wm E ◎ △GR8-1836
1304 McDonald Jas I ◎ △GA6-9809
1305 Vajgrt Marvin L ◎ △GA6-0555
1306 Bagwell Wm C ◎ △GR7-6403
1307 Almond John D ◎ △GR7-0518
1308 Cox Martha Mrs
1309 Crigler Harry Y ◎ △GR7-6202
1310 Vacant
1311 Abel Floyd S ◎ △GR9-3854
1312 Fitch Robt R ◎ △GR7-0735
1313 Tomberlin Terry G ◎ △GR8-8188
1314 Chambers Doyle W △GR9-2057
1314½ Hobson Christa S
1315 Hall Eug D ◎ △GR9-8931
1350 Battiste Luther E ◎ △GA6-6659
Hogan Larry
1350½ Gregor Jas
1351 Crigler Walter L ◎ △GA6-4524
1352 Crigler Walter L jr ◎ △GA6-1523
1353 Hurst Jas A
1354 Tomberlin Cook E jr ◎ △GA6-0655
1355 Sealey Billie J ◎ △GR9-4509
1356 Yarbra Rowland E ◎ △GA9-1280
1357 McDonald Jas W ◎ △GA6-0153
Niblack Grace K Mrs baby sitter
1358 Vacant
1359 Jacoby Fred C ◎
1361 Canode Sibyl H Mrs ◎ △GR9-3157
1401 Melton Wm W ◎ △GR9-5650
1403 Hall Wm C ◎ △GR8-3463
1404 Midgette Maurice T ◎ △GA6-2628
1405 Walter Alpha L ◎
1406 Kinsey Wm P ◎ △GA6-0205
1407 Demouy Emmett L ◎ △GR7-5310
1408 Chalk Eug A ◎ △GR7-6527
1409 Clark Ray M ◎ △GR9-3518
1410 Montgomery Marian S Mrs ◎ △GR7-5991
1411 Goodliff Robt R
1412 Melton Donald ◎ △GR7-4627
1413 Bosarge Phillip D ◎ △GR7-7655
1414 Lusk Chas H ◎ △GR7-5113
1415 Jones Dwight O ◎ △GR7-7515

97

GREENWOOD LA—From 8 W Village cir west, 1 north of S Border dr

342 Witherington Jas T ◎ △DI2-4969
343 Green John ◎ △DI2-5960
344 Blanchard Dallas A Rev △DI2-7964
345 Williams O L △DI2-7694
346 Gilliam M Stuart ◎
347 Wood Wm D L △DI2-6719
348 Debrow Eug ◎ △DI2-7465
349 Sells Bertram G ◎ △DI2-6740
350 Peppenhorst Frank M ◎ △DI2-4864
351 Bracewell Jas O ◎ △DI2-6067
352 Odom Coleman F △DI2-6419
353 Carlos Walter D ◎ △DI2-6978
354 Foster Hoyt R ◎ △DI2-5245
357 Faris Wm L ◎
358 Odom Rajah C ◎ △DI2-7511
359 Hyde John I ◎ △DI2-6283
360 Johnson Bemis △DI2-8618
361 Garcia Robt ◎ pntr △DI2-7686
362 Waldrop Joan S Mrs
363 Hunter Sam J
364 No return
382 Alpert Morris ◎
W Border dr intersects

89

GRIDER RD—From Howell's Ferry north, 5 west of Moffat rd

— Grider Danl C Rev ◎ △DI2-2910
— Grider Paul S ◎ △DI2-4153
— Grider Raymond E ◎ △DI2-2894
— Thomas Lloyd I ◎ △DI2-2233
— Tillman Luther ◎
— Richardson Howard ◎

76

GRIFFIN (Trinity Gardens)—From 1st av southeast, 1 west of Main

2986 Rowser Jacob ◎
2988 Hayes John P ◎
2990 Montgomery Richd ◎
2991 Carmichael Alf
2992 Nored Alex ◎
2993 Austin Albert ◎ △GL7-2675
2995 Small Julia Mrs
3006 Robinson Georgianna H Mrs ◎ △GL2-1531
3008 Banks John E ◎
3012 Rowser Bertha Mrs ◎ △GL2-4007
3013 Dees Willie △GL2-0838
3014 Vacant
3016 McKinney Margt Mrs ◎
3017 Edson Savannah Mrs
3020 Batteaste Emanuel
3021 Vacant
3023 Lewis Phillip R ◎
3028 Dortch Geo jr◎

82

GRIFFITH CIR—From McRae av southwest 1 blk, 1 south of Moot av

2701 McLain Wm H △GR9-8270
2703 Clements Herbert A
2705 Cook Jas A △GA6-5157
2707 Warner Jos A
2709 McCarty Austin B ◎ △GR7-5479
2711 Marshall Thos T ◎ △GR9-7729
2712 Vacant
2713 Enfinger Jas ◎ △GA6-1313
2714 Harris Robt E △GR1-3931
2714½ Vacant
2715 Kelley L J ◎
2716 Price-Williams Woodrow ◎ △GA6-4293
2718 Creech Wm L
2719 Maxfield Cyril N ◎ △GR9-8150
2720 Pennington Carl B ◎ △GR9-6716
2721 Todd Claude G △GR9-8053
2722 Lamb John C ◎ △GA6-1724
2724 Watts John H ◎ △GR1-1852

64

GRIMES (Plateau)—From Edwards south and west

820 Coleman Mary Mrs
822 Brantley Van
823 Broughton Byrd ◎ △HE2-6252
824 Malone Curtis
825 Dunning Pinkie W Mrs ◎ △HE8-1196
827 Jones Chas E
827½ Adams Arth
829 Gambler Eug
833 Deas Ada

51

GROVE—From 1300 S Ann west, 1 south of Melrose

Olive intersects
1306 Coleman's Saw Shop
1357 Cooper Merlin G ◎ △HE2-8255
Cooper Mabel B Mrs nurse
1358 Soutullo Francis A ◎ △HE3-7178
Leo intersects
1404 Sandifer Ollie B ◎ △HE3-7445
1405a Fike Dan
1405b Wilson Harry W
1406 Lee Allen K ◎ △HE2-2377
1407 Burnham Howard M ◎ △HE3-6368
1408 Waltman Ernest jr △HE2-4159
1409 Davis John H △HE8-4191
1410 Neal Willis N ◎ △HE2-2821
1411 Franklin Chestty H Rev △HE3-7173
Montrose intersects
* * *
Partridge intersects

106

GROVE CT—From 1800 Riverside dr east

2350 Baxter Mary J Mrs ◎ △HE2-8065
2351 Harold Robt L ◎ △HE8-4267
2352 Williams Carl F ◎ △HE8-4816
2353 Doyle Ted M ◎ △HE3-5931
2354 Barnes Jesse P ◎ △HE2-5795
2355 Gattis Kode L ◎
2356 No return
2358 Warner Marvin D ◎ △HE2-8993
2359 Lowe Jas F ◎ △HE3-6543
2361 Caldwell Andy ◎
2363 Leggett Torrance A ◎
2366 Oswalt Danl M ◎ △HE8-1419

66

GULF (Chickasaw)—From Railroad north beyond Wheeler, 1 east of Southern

1 Vacant
Hill ends
2 Vacant
3 Reeves Marion M ◎ △GL2-0452
4 Carlson Carl W jr ◎ △GL6-7131
5 King Lizzie H Mrs ◎ △GL2-9609
6 Penrod Harold E ◎ △GL6-7909
7 Powell Max O ◎ △GL6-7871
8 Pennington Wm G ◎ △GL2-0489
9 Turner John F ◎
10 Slay Floyd E ◎ △GL6-7861
11 Gaines Huey
12 Darley John H ◎ △GL6-8462
13 Hink Clarence △GL6-7877
14 Smith Ellis O △GL2-3115
15 Tyner Walter L
Pine ends
16 Carnathan Jos W △GL6-7142
17 Vacant
18 Holcombe Kenneth N △GL2-0498
19 West E R △GL7-5204
20 Mitchell Thos D ◎ △GL6-7890

GULF (C)—Contd

21 Vacant
22 Teal Sanford E ◎ △GL2-2064
23 Vacant
Canal intersects
Viaduct intersects
32 Jackson Martha L Mrs
34 Balsamo Antonio J ◎ △GL6-7659
Wheeler intersects
35 Elam Walter R ◎ △GL6-6981
36 Hodge Manford L △GL6-8527
Roache Paul
37 Warren Frank ◎ △GL6-8400
38 Creel Murray ◎ △GL2-4704
39 Mullins Jesse L ◎ △GL6-7234
40 Vacant
41 York Jimmy
42 Nall Arnold E
43 Bagley Floyd E ◎ △GL2-1352
44 Holloway Morgan S △GL7-1414
45 Vacant
47 Jenkins Bernon T ◎ △GL6-8601
48 Dalimonte Pasqual P ◎ △GL6-7252
49 Brahan E C ◎ △GL2-2400
50 Tate Hiram G ◎ △GL6-7622
51 Stokes Jas A ◎ △GL6-8359
52 Morgan Chas B
53 Brannan Robt J ◎ △GL6-8500
54 Crane W R △GL7-6102
55 Sutherlin Albert G
57 Shewmake Marvin C ◎
58 Hanby Robt C ◎ △GL6-7307
59 Gatlin Theo M ◎ △GL2-5057
60 Walker Jos W ◎ △GL6-7601
61 Rabon Bruce
62 Bustamante Don ◎
63 Vacant
64 Vacant
67 Speller Wm J ◎ △GL6-8252
68 Magruder Ione H Mrs △GL7-1345
72 Buxton Josh M ◎ △GL6-7172

84
GULF DR—From W Gulf Terra dr east, 1 north of Gulf Terra dr
2452 Faulk J C ◎ △GR7-2969
2453 Fetner Walter E ◎ △GR1-1356
2454 Martin Marion F ◎ △GR9-7597
2455 Cruthirds Jos A ◎ △GR9-3206
2456 Fulford Steph H
2457 Neese Henry L jr ◎ △GA6-6675
2458 Vacant
2459 Baker Wm B △GR9-8814
2460 Duke Carl T ◎ △GR1-3753

63
GULF FIELD DR E—From N Gulf Field dr south, 1 east of Central dr
1300 Doggette John W ◎ △GA6-2854
1301 Pate Kenton L ◎ △GR9-5504
1303 Vacant
1304 Fauver Clifton △GR9-5472
1306 Mason Emmert ◎ △GA6-0979
1307 Visel Donald R ◎ △GR9-5530
1308 Dale John G △GR9-8354
1309 Robinson Henry S △GR1-1243
1310 Stokes Luther ◎ △GR1-2102
1311 Ismond Don △GA6-9945
1312 Campbell Robt L ◎ △GR9-5315
1313 Vacant
1314 Russ Ernest I ◎ △GR9-4626
1350 Riels Donald ◎ △GR9-7650
1351 Padgett Aca P ◎ △GR9-4335
1352 Fulmer Gordon W ◎ △GR1-3101
1353 Johnson Edna P △GR9-7186
1354 Fridge David S jr ◎ △GA6-8065
1355 Thomas Elmer L ◎ △GR9-7104
1356 Fiske Sydney C ◎ △GA6-8030
1357 Carmichael Thurman ◎ △GR9-4629
1358 Conway John W ◎ △GR8-9761

63
GULF FIELD DR N—From S Maryvale east, 1 north of L&NRR
1700 Zauros Geo ◎ tile contr △GR9-4027
1702 Little Jas D ◎
1704 Langham Jas ◎ △GA6-4161
1706 Vacant
1707 Platt Wm H ◎ △GR9-5275
1708 Dyals Chas ◎ △GR1-2313
1710 Etheredge H Paul ◎ △GR7-0149
1712 Vacant
1714 Copeland Lonnie L △GR9-1389
Central dr begins

63
GULF FIELD DR W—From S Maryvale south, 1 east of Linwood dr
1301 Watson Nolan A jr ◎ △GR6-1620
1302 Rogers Wm C jr ◎ △GR7-2224
1304 Fullerton Geo W jr ◎ △GA6-5444
1305 Gill John O △GR9-4003
1306 Fogle W D
1307 Haney Roy A ◎ △GR9-5598
1308 Parre David L △GR1-2843
1309 Morris Ollie ◎ △GA6-7278
1310 Wilson Ronald △GR9-7227
1311 Owens Floyd ◎ △GR9-2915
1312 Smith Chas
1313 Wilson Francis L ◎ △GR9-0265
1314 McGahagin John W ◎ △GA6-5255
1315 Welch Holt
1350 DeRossett Jas O △GR9-5613
1352 Strickland Elby ◎ △GR9-5706
1353 Bush John J △GA6-9716
1354 Wyckoff John F ◎ △GR8-1679
1355 Culwell Lonnie ◎ △GR9-6642
1356 Lewis Roger △GR9-4253
1357 Stewart Harry L △GA6-1501
1358 Ridings Geo D ◎
1359 Munter Howard H ◎ △GR9-6359
1360 Barden Elwood ◎ △GR9-1897
1361 Vacant
1363 Vacant
1364 Vacant
1365 Statts Phyllis Mrs
1366 Bell Early W △GR9-4913
1367 Fleming Jim F ◎ △GR9-5287
1400 Pillsbury Everett △GR9-4254
1401 Tillman Mackie D ◎ △GR8-9412
1402 Yoder Verl J ◎ △GR1-4233
1403 May Alex ◎ △GR1-5134
1404 Waddell John R ◎ △GR9-2907
1405 Glynn Jos L △GR9-3793
1406 Roberts Herman △GR9-9842
1408 King Kim

72
GULF HOMES—A housing project north of Chickasaw bet Craft hwy and 8th

84
GULF TERRA CT—From S Gulf Terra dr north, 1 east of W Gulf Terra dr
910 Barton Jimmy R ◎ △GR7-5744
912 Butterley Wm ◎ △GR9-7944
913 Miciello Arth △GR9-8919
914 Allums James T ◎ △GR9-9196
915 Breland Benny B ◎ △GR9-0438
916 Harris James A ◎ △GR9-2284
917 Hartwell Ray jr ◎ △GR9-9194

84
GULF TERRA DR—From Navco rd east, 1 south of Hall's Mill rd

84
GULF TERRA DR E—From N Gulf Terra dr south, 1 east of W Gulf Terra dr
901 Spivey Lewis △GR1-4158
903 Tranter Bryce L ◎ △GR1-3430
905 Atkins Geo H ◎ △GR7-6773
Gulf dr intersects
908 Boyd Thos S ◎ △GR9-1689
909 Givens Eug V ◎ △GR9-8909
910 Moody Harry J ◎ △GR9-7730
911 Lockamy Wm E ◎ △GR7-3979
912 Stroup Louie F ◎ △GR7-5107
913 Brown Wesley W ◎ △GR9-8913
914 Calhoun James D ◎ △GR7-4708
915 Kerr Thos H ◎ △GR9-4533
916 Ermold John F ◎ △GR9-3064
S Gulf Terra dr begins
917 Whittle Julius V ◎ △GR1-2721
919 Machefsky Morris I ◎ △GR7-7611

84
GULF TERRA DR N—From W Gulf Terra dr east, 1 north of Gulf dr
2450 Medeveal Steven jr ◎ △GR9-4738
E Gulf Terra dr begins
2451 Wiley Geo ◎ △GR9-1082
2452 Winkler Richd T ◎ △GR7-2473
2454 Richards Wm E ◎ △GR1-5159
2455 Riley Saml E ◎ △GA6-3363
2456 Prevatt Mary S Mrs ◎ △GR1-2134
2457 Wyllie Floyd E ◎ △GR1-5532
2458 Shows Clint ◎
2459 Partlow Harry A ◎ △GR1-5052
2460 Luker Chas jr ◎ △GR7-5948
2462 Doyal Harold V ◎ △GR7-2513

84
GULF TERRA DR S—From W Gulf Terra dr east, 1 south of Gulf Terra dr
2451 VanRiel R Lance
2453 Wright Clarence N ◎ △GR9-9195
2455 Mashburn Clifford H ◎ △GR9-3859
2457 Tucker W Robt △GR9-8262
2459 Cruthirds John G ◎ △GR1-5608
Gulf Terra ct begins
2461 Harrelson James F ◎ △GR9-8122
2463 Tanner Wm K ◎ △GR9-0191
2465 Cruthirds James E ◎ △GR9-6441

84
GULF TERRA DR W—North and south from end of Gulf Terra dr, 1 east of Navco rd
900 Pilgrim Grace ◎ △GR1-2257
902 Webb Chester ◎ △GR9-0248
903 Bane Loren H ◎ △GR7-7621
904 Kominek Robt L △GR9-4973
906 Doan Norman E ◎ △GR9-4684
908 Spencer Ben W ◎ △GA6-2805
Gulf dr ends
909 Sewell Edw L △GR9-3073
910 Sawyer Thos E ◎
912 Bridges Howard D ◎ △GR1-2233
913 Hutchison Wm P ◎ △GR1-2738
914 Stubblefield John D △GR1-4633
915 Little Julian S ◎ △GR9-8467
916 Jacobson Wm H ◎ △GR9-9253
917 Gibbs Robt L ◎ △GA6-0720
Gulf Terra dr begins
920 Griffin Alf H ◎ △GR1-2805
921 Vickers James
922 Gardner Howard J ◎ △GR9-7931
923 Hearn Edw D ◎ △GR7-7214

66
GULF VILLAGE (Chickasaw)—A housing development south of 12th av, west of Wilson av and north of Terminal Ry

106
GULFDALE CT—From Gulfdale dr north, 2 west of Cedar Point rd
2340 Tanner Wm W △GR9-3449
2341 Jones Raymond C △GR7-5878
2342 Smith J W ◎ △GR9-4079
2343 Kump John E ◎
2344 Marsh Wm L ◎ △GR9-9360
2345 Vacant
2347 Burling Robt U ◎ △GR9-6066

106
GULFDALE DR—From Cedar Point rd west, 1 north of Brill rd
1612 Vacant
1616 Tewell Arnold J
1618 Bostick Tolbert J △GR9-8682
1619 Vacant
1621 Partin Chester W ◎ △GR7-4209
1651 Burns James ◎ △GR9-3182
1653-57 Under Constn
1659 Vacant
1661 Denton Harry E ◎ △GR9-4024
1663 Carnley James U ◎
1664 Sing Yancey B ◎ △GR1-3809
1665 Stewart Harold L ◎ △GR1-3628
1711 Tindell Wylie T jr ◎ △GR9-9240
1713 Daniel Rudolph E ◎ △GR7-5936
1715 Vace

GREENLAWN DR—Contd

1571 Neal Robt E ◎ △GA6-0845
2500 Oaks Earl ◎ △GR9-4812
2501 Kennedy Carroll E ◎ △GR1-5976
2503 Hickey Thos J jr ◎ △GR9-0479
2504 Velaskie Raymond ◎ △GR7-0721
2505 Sawyer Bill T ◎ △GR8-8108
2506 Reiser Herbert ◎ △GR1-2745
2507 Santa Cruz John H ◎ △GR1-4890
2508 Hickman Clifton O ◎ △GR9-7756
2509 Downey Jimmie G ◎ △GR9-5294
2510 McQueen K L ◎ △GR7-0709
2511 Gorman Wm E jr ◎ △GA6-0300
2512 Flowers Paul T ◎ △GA6-6743
2513 Jay Howard L ◎ △GR7-0439
2514 Thomas Phillip R ◎ △GR1-7350
2515 Mills Jas H ◎ △GR9-9347
2516 Watson Cecil
2517 Grindle Bernice L Mrs ◎
2518 Kountz Cath P Mrs ◎ △GR9-9443
2519 Sands J Travis ◎ △GR9-5726
E Fleetwood dr begins
2523 Hightower Harley T ◎ △GR9-7793
2525 Ream John L △GR1-5531
2527 Vacant
2529 Mosley Ralph E ◎ △GR9-7552
2553 Swoope Chas C jr △GR1-2290
2555 Layfield Hilary E ◎ △GR7-7810
2557 Grindle Howard E ◎ △GR7-6177
Devonshire dr intersects
2559 Stenzel Richd L ◎ △GA6-5202
2561 Dobson Martin L ◎ △GR9-2488
2563 King Grady N ◎ △GR9-4414
2564 Pellegrino Frank J ◎
2565 Perry John H ◎ △GR9-7715
Greenbrier dr begins
2566 Hawkins Ben W ◎ △GR9-4815
2568 Peters Billy L ◎ △GR1-2978
2569 Evans Jack E △GR9-6428
2570 Baxter David M jr ◎ △GR7-2559
2572 Zivitz Sam W △GR8-1556
2574 Wilson Lewis B ◎ △GR1-1193
Dorwood dr intersects
2607 Watts Ernest jr ◎ △GR9-0856

98

GREENLEAF DR—From Longleaf dr west, 2 south of Cottage Hill rd

— Versiga Geo S ◎
4516 Smith Louise D Mrs ◎ △GR9-5843
4517 Miller Mack H ◎ △GR6-0462
4524 Hodges Marshall ◎ △GR9-2230
4527 Battles Ernest O ◎ △GR7-6778
4530 Lambert Jas W ◎ △GR8-8553
4551 Young Geo D ◎ △GR7-4394
4560 Wingo John R ◎
4563 Frazier Levon B ◎ △GR9-6103

84

GREENWOOD AV—From 1850 Delta south, 3 east of Fulton rd

1300 Clark Thos M ◎ △GR7-2216
1301 Burton Horace W △GR9-7990
1302 Martin LeRoy A ◎ △GR1-3952
1303 Crabtree Wm E ◎ △GR8-1836
1304 McDonald Jas I ◎ △GA6-9809
1305 Vajgrt Marvin L ◎ △GA6-0555
1306 Bagwell Wm C ◎ △GR7-6403
1307 Almond John D ◎ △GR7-0518
1308 Cox Martha Mrs
1309 Crigler Harry Y ◎ △GR7-6202
1310 Vacant
1311 Abel Floyd S ◎ △GR9-3854
1312 Fitch Robt R ◎ △GR7-0735
1313 Tomberlin Terry G ◎ △GR8-8188
1314 Chambers Doyle W △GR9-2057
1314½ Hobson Christa S
1315 Hall Eug D ◎ △GR9-8931
1350 Battiste Luther E ◎ △GA6-6659
Hogan Larry
1350½ Gregor Jas
1351 Crigler Walter L ◎ △GA6-4524
1352 Crigler Walter L jr ◎ △GA6-1523
1353 Hurst Jas A
1354 Tomberlin Cook E jr ◎ △GA6-0655
1355 Sealey Billie J ◎ △GR9-4509
1356 Yarbra Rowland E ◎ △GA9-1280
1357 McDonald Jas W ◎ △GA6-0153
Niblack Grace K Mrs baby sitter
1358 Vacant
1359 Jacoby Fred C ◎
1361 Canode Sibyl H Mrs ◎ △GR9-3157
1401 Melton Wm W ◎ △GR9-5650
1403 Hall Wm C ◎ △GR8-3463
1404 Midgette Maurice T ◎ △GA6-2628
1405 Walter Alpha L ◎
1406 Kinsey Wm P ◎ △GA6-0205
1407 Demouy Emmett L ◎ △GR7-5310
1408 Chalk Eug A ◎ △GR7-6527
1409 Clark Ray M ◎ △GR9-3518
1410 Montgomery Marian S Mrs ◎ △GR7-5991
1411 Goodliff Robt R
1412 Melton Donald ◎ △GR7-4627
1413 Bosarge Phillip D ◎ △GR7-7655
1414 Lusk Chas H ◎ △GR7-5113
1415 Jones Dwight O ◎ △GR7-7515

97

GREENWOOD LA—From 8 W Village cir west, 1 north of S Border dr

342 Witherington Jas T ◎ △DI2-4969
343 Green John ◎ △DI2-5960
344 Blanchard Dallas A Rev △DI2-7964
345 Williams O L △DI2-7694
346 Gilliam M Stuart ◎
347 Wood Wm D L △DI2-6719
348 Debrow Eug ◎ △DI2-7465
349 Sells Bertram G ◎ △DI2-6740
350 Peppenhorst Frank M ◎ △DI2-4864
351 Bracewell Jas O ◎ △DI2-6067
352 Odom Coleman F △DI2-6419
353 Carlos Walter D ◎ △DI2-6978
354 Foster Hoyt R ◎ △DI2-5245
357 Faris Wm L ◎
358 Odom Rajah C ◎ △DI2-7511
359 Hyde John I ◎ △DI2-6283
360 Johnson Bemis △DI2-8618
361 Garcia Robt ◎ pntr △DI2-7686
362 Waldrop Joan S Mrs
363 Hunter Sam J
364 No return
382 Alpert Morris ◎
W Border dr intersects

89

GRIDER RD—From Howell's Ferry north, 5 west of Moffat rd

— Grider Danl C Rev ◎ △DI2-2910
— Grider Paul S ◎ △DI2-4153
— Grider Raymond E ◎ △DI2-2894
— Thomas Lloyd I ◎ △DI2-2233
— Tillman Luther ◎
— Richardson Howard ◎

76

GRIFFIN (Trinity Gardens)—From 1st av southeast, 1 west of Main

2986 Rowser Jacob ◎
2988 Hayes John P ◎
2990 Montgomery Richd ◎
2991 Carmichael Alf
2992 Nored Alex ◎
2993 Austin Albert ◎ △GL7-2675
2995 Small Julia Mrs
3006 Robinson Georgianna H Mrs ◎ △GL2-1531
3008 Banks John E ◎
3012 Rowser Bertha Mrs ◎ △GL2-4007
3013 Dees Willie △GL2-0838
3014 Vacant
3016 McKinney Margt Mrs ◎
3017 Edson Savannah Mrs
3020 Batteaste Emanuel
3021 Vacant
3023 Lewis Phillip R ◎
3028 Dortch Geo jr◎

82

GRIFFITH CIR—From McRae av southwest 1 blk, 1 south of Moot av

2701 McLain Wm H △GR9-8270
2703 Clements Herbert A
2705 Cook Jas A △GA6-5157
2707 Warner Jos A
2709 McCarty Austin B ◎ △GR7-5479
2711 Marshall Thos T ◎ △GR9-7729
2712 Vacant
2713 Enfinger Jas ◎ △GA6-1313
2714 Harris Robt E △GR1-3931
2714½ Vacant
2715 Kelley L J ◎
2716 Price-Williams Woodrow ◎ △GA6-4293
2718 Creech Wm L
2719 Maxfield Cyril N ◎ △GR9-8150
2720 Pennington Carl B ◎ △GR9-6716
2721 Todd Claude G △GR9-8053
2722 Lamb John C ◎ △GA6-1724
2724 Watts John H ◎ △GR1-1852

64

GRIMES (Plateau)—From Edwards south and west

820 Coleman Mary Mrs
822 Brantley Van
823 Broughton Byrd ◎ △HE2-6252
824 Malone Curtis
825 Dunning Pinkie W Mrs ◎ △HE8-1196
827 Jones Chas E
827½ Adams Arth
829 Gambler Eug
833 Deas Ada

51

GROVE—From 1300 S Ann west, 1 south of Melrose

Olive intersects
1306 Coleman's Saw Shop
1357 Cooper Merlin G ◎ △HE2-8255
Cooper Mabel B Mrs nurse
1358 Soutullo Francis A ◎ △HE3-7178
Leo intersects
1404 Sandifer Ollie B ◎ △HE3-7445
1405a Fike Dan
1405b Wilson Harry W
1406 Lee Allen K ◎ △HE2-2377
1407 Burnham Howard M ◎ △HE3-6368
1408 Waltman Ernest jr △HE2-4159
1409 Davis John H △HE8-4191
1410 Neal Willis N ◎ △HE2-2821
1411 Franklin Chestty H Rev △HE3-7173
Montrose intersects
* * *
Partridge intersects

106

GROVE CT—From 1800 Riverside dr east

2350 Baxter Mary J Mrs ◎ △HE2-8065
2351 Harold Robt L ◎ △HE8-4267
2352 Williams Carl F ◎ △HE8-4816
2353 Doyle Ted M ◎ △HE3-5931
2354 Barnes Jesse P ◎ △HE2-5795
2355 Gattis Kode L ◎
2356 No return
2358 Warner Marvin D ◎ △HE2-8993
2359 Lowe Jas F ◎ △HE3-6543
2361 Caldwell Andy ◎
2363 Leggett Torrance A ◎
2366 Oswalt Danl M ◎ △HE8-1419

66

GULF (Chickasaw)—From Railroad north beyond Wheeler, 1 east of Southern

1 Vacant
Hill ends
2 Vacant
3 Reeves Marion M ◎ △GL2-0452
4 Carlson Carl W jr ◎ △GL6-7131
5 King Lizzie H Mrs ◎ △GL2-9609
6 Penrod Harold E ◎ △GL6-7909
7 Powell Max O ◎ △GL6-7871
8 Pennington Wm G ◎ △GL2-0489
9 Turner John F ◎
10 Slay Floyd E ◎ △GL6-7861
11 Gaines Huey
12 Darley John H ◎ △GL6-8462
13 Hink Clarence △GL6-7877
14 Smith Ellis O △GL2-3115
15 Tyner Walter L
Pine ends
16 Carnathan Jos W △GL6-7142
17 Vacant
18 Holcombe Kenneth N △GL2-0498
19 West E R △GL7-5204
20 Mitchell Thos D ◎ △GL6-7890

GULF (C)—Contd

21 Vacant
22 Teal Sanford E ◎ △GL2-2064
23 Vacant
Canal intersects
Viaduct intersects
32 Jackson Martha L Mrs
34 Balsamo Antonio J ◎ △GL6-7659
Wheeler intersects
35 Elam Walter R ◎ △GL6-6981
36 Hodge Manford L △GL6-8527
Roache Paul
37 Warren Frank ◎ △GL6-8400
38 Creel Murray ◎ △GL2-4704
39 Mullins Jesse L ◎ △GL6-7234
40 Vacant
41 York Jimmy
42 Nall Arnold E
43 Bagley Floyd E ◎ △GL2-1352
44 Holloway Morgan S △GL7-1414
45 Vacant
47 Jenkins Bernon T ◎ △GL6-8601
48 Dalimonte Pasqual P ◎ △GL6-7252
49 Brahan E C ◎ △GL2-2400
50 Tate Hiram G ◎ △GL6-7622
51 Stokes Jas A ◎ △GL6-8359
52 Morgan Chas B
53 Brannan Robt J ◎ △GL6-8500
54 Crane W R △GL7-6102
55 Sutherlin Albert G
57 Shewmake Marvin C ◎
58 Hanby Robt C ◎ △GL6-7307
59 Gatlin Theo M ◎ △GL2-5057
60 Walker Jos W ◎ △GL6-7601
61 Rabon Bruce
62 Bustamante Don ◎
63 Vacant
64 Vacant
67 Speller Wm J ◎ △GL6-8252
68 Magruder Ione H Mrs △GL7-1345
72 Buxton Josh M ◎ △GL6-7172

84
GULF DR—From W Gulf Terra dr east, 1 north of Gulf Terra dr
2452 Faulk J C ◎ △GR7-2969
2453 Fetner Walter E ◎ △GR1-1356
2454 Martin Marion F ◎ △GR9-7597
2455 Cruthirds Jos A ◎ △GR9-3206
2456 Fulford Steph H
2457 Neese Henry L jr ◎ △GA6-6675
2458 Vacant
2459 Baker Wm B △GR9-8814
2460 Duke Carl T ◎ △GR1-3753

63
GULF FIELD DR E—From N Gulf Field dr south, 1 east of Central dr
1300 Doggette John W ◎ △GA6-2854
1301 Pate Kenton L ◎ △GR9-5504
1303 Vacant
1304 Fauver Clifton △GR9-5472
1306 Mason Emmert ◎ △GA6-0979
1307 Visel Donald R ◎ △GR9-5530
1308 Dale John G △GR9-8354
1309 Robinson Henry S △GR1-1243
1310 Stokes Luther ◎ △GR1-2102
1311 Ismond Don △GA6-9945
1312 Campbell Robt L ◎ △GR9-5315
1313 Vacant
1314 Russ Ernest I ◎ △GR9-4626
1350 Riels Donald ◎ △GR9-7650
1351 Padgett Aca P ◎ △GR9-4335
1352 Fulmer Gordon W ◎ △GR1-3101
1353 Johnson Edna P △GR9-7186
1354 Fridge David S jr ◎ △GA6-8065
1355 Thomas Elmer L ◎ △GR9-7104
1356 Fiske Sydney C ◎ △GA6-8030
1357 Carmichael Thurman ◎ △GR9-4629
1358 Conway John W ◎ △GR8-9761

63
GULF FIELD DR N—From S Maryvale east, 1 north of L&NRR
1700 Zauros Geo ◎ tile contr △GR9-4027
1702 Little Jas D ◎
1704 Langham Jas ◎ △GA6-4161
1706 Vacant
1707 Platt Wm H ◎ △GR9-5275
1708 Dyals Chas ◎ △GR1-2313
1710 Etheredge H Paul ◎ △GR7-0149
1712 Vacant
1714 Copeland Lonnie L △GR9-1389
Central dr begins

63
GULF FIELD DR W—From S Maryvale south, 1 east of Linwood dr
1301 Watson Nolan A jr ◎ △GR6-1620
1302 Rogers Wm C jr ◎ △GR7-2224
1304 Fullerton Geo W jr ◎ △GA6-5444
1305 Gill John O △GR9-4003
1306 Fogle W D
1307 Haney Roy A ◎ △GR9-5598
1308 Parre David L △GR1-2843
1309 Morris Ollie ◎ △GA6-7278
1310 Wilson Ronald △GR9-7227
1311 Owens Floyd ◎ △GR9-2915
1312 Smith Chas
1313 Wilson Francis L ◎ △GR9-0265
1314 McGahagin John W ◎ △GA6-5255
1315 Welch Holt
1350 DeRossett Jas O △GR9-5613
1352 Strickland Elby ◎ △GR9-5706
1353 Bush John J △GA6-9716
1354 Wyckoff John F ◎ △GR8-1679
1355 Culwell Lonnie ◎ △GR9-6642
1356 Lewis Roger △GR9-4253
1357 Stewart Harry L △GA6-1501
1358 Ridings Geo D ◎
1359 Munter Howard H ◎ △GR9-6359
1360 Barden Elwood ◎ △GR9-1897
1361 Vacant
1363 Vacant
1364 Vacant
1365 Statts Phyllis Mrs
1366 Bell Early W △GR9-4913
1367 Fleming Jim F ◎ △GR9-5287
1400 Pillsbury Everett △GR9-4254
1401 Tillman Mackie D ◎ △GR8-9412
1402 Yoder Verl J ◎ △GR1-4233
1403 May Alex ◎ △GR1-5134
1404 Waddell John R ◎ △GR9-2907
1405 Glynn Jos L △GR9-3793
1406 Roberts Herman △GR9-9842
1408 King Kim

72
GULF HOMES—A housing project north of Chickasaw bet Craft hwy and 8th

84
GULF TERRA CT—From S Gulf Terra dr north, 1 east of W Gulf Terra dr
910 Barton Jimmy R ◎ △GR7-5744
912 Butterley Wm ◎ △GR9-7944
913 Miciello Arth △GR9-8919
914 Allums James T ◎ △GR9-9196
915 Breland Benny B ◎ △GR9-0438
916 Harris James A ◎ △GR9-2284
917 Hartwell Ray jr ◎ △GR9-9194

84
GULF TERRA DR—From Navco rd east, 1 south of Hall's Mill rd

84
GULF TERRA DR E—From N Gulf Terra dr south, 1 east of W Gulf Terra dr
901 Spivey Lewis △GR1-4158
903 Tranter Bryce L ◎ △GR1-3430
905 Atkins Geo H ◎ △GR7-6773
Gulf dr intersects
908 Boyd Thos S ◎ △GR9-1689
909 Givens Eug V ◎ △GR9-8909
910 Moody Harry J ◎ △GR9-7730
911 Lockamy Wm E ◎ △GR7-3979
912 Stroup Louie F ◎ △GR7-5107
913 Brown Wesley W ◎ △GR9-8913
914 Calhoun James D ◎ △GR7-4708
915 Kerr Thos H ◎ △GR9-4533
916 Ermold John F ◎ △GR9-3064
S Gulf Terra dr begins
917 Whittle Julius V ◎ △GR1-2721
919 Machefsky Morris I ◎ △GR7-7611

84
GULF TERRA DR N—From W Gulf Terra dr east, 1 north of Gulf dr
2450 Medeveal Steven jr ◎ △GR9-4738
E Gulf Terra dr begins
2451 Wiley Geo ◎ △GR9-1082
2452 Winkler Richd T ◎ △GR7-2473
2454 Richards Wm E ◎ △GR1-5159
2455 Riley Saml E ◎ △GA6-3363
2456 Prevatt Mary S Mrs ◎ △GR1-2134
2457 Wyllie Floyd E ◎ △GR1-5532
2458 Shows Clint ◎
2459 Partlow Harry A ◎ △GR1-5052
2460 Luker Chas jr ◎ △GR7-5948
2462 Doyal Harold V ◎ △GR7-2513

84
GULF TERRA DR S—From W Gulf Terra dr east, 1 south of Gulf Terra dr
2451 VanRiel R Lance
2453 Wright Clarence N ◎ △GR9-9195
2455 Mashburn Clifford H ◎ △GR9-3859
2457 Tucker W Robt △GR9-8262
2459 Cruthirds John G ◎ △GR1-5608
Gulf Terra ct begins
2461 Harrelson James F ◎ △GR9-8122
2463 Tanner Wm K ◎ △GR9-0191
2465 Cruthirds James E ◎ △GR9-6441

84
GULF TERRA DR W—North and south from end of Gulf Terra dr, 1 east of Navco rd
900 Pilgrim Grace ◎ △GR1-2257
902 Webb Chester ◎ △GR9-0248
903 Bane Loren H ◎ △GR7-7621
904 Kominek Robt L △GR9-4973
906 Doan Norman E ◎ △GR9-4684
908 Spencer Ben W ◎ △GA6-2805
Gulf dr ends
909 Sewell Edw L △GR9-3073
910 Sawyer Thos E ◎
912 Bridges Howard D ◎ △GR1-2233
913 Hutchison Wm P ◎ △GR1-2738
914 Stubblefield John D △GR1-4633
915 Little Julian S ◎ △GR9-8467
916 Jacobson Wm H ◎ △GR9-9253
917 Gibbs Robt L ◎ △GA6-0720
Gulf Terra dr begins
920 Griffin Alf H ◎ △GR1-2805
921 Vickers James
922 Gardner Howard J ◎ △GR9-7931
923 Hearn Edw D ◎ △GR7-7214

66
GULF VILLAGE (Chickasaw)—A housing development south of 12th av, west of Wilson av and north of Terminal Ry

106
GULFDALE CT—From Gulfdale dr north, 2 west of Cedar Point rd
2340 Tanner Wm W △GR9-3449
2341 Jones Raymond C △GR7-5878
2342 Smith J W ◎ △GR9-4079
2343 Kump John E ◎
2344 Marsh Wm L ◎ △GR9-9360
2345 Vacant
2347 Burling Robt U ◎ △GR9-6066

106
GULFDALE DR—From Cedar Point rd west, 1 north of Brill rd
1612 Vacant
1616 Tewell Arnold J
1618 Bostick Tolbert J △GR9-8682
1619 Vacant
1621 Partin Chester W ◎ △GR7-4209
1651 Burns James ◎ △GR9-3182
1653-57 Under Constn
1659 Vacant
1661 Denton Harry E ◎ △GR9-4024
1663 Carnley James U ◎
1664 Sing Yancey B ◎ △GR1-3809
1665 Stewart Harold L ◎ △GR1-3628
1711 Tindell Wylie T jr ◎ △GR9-9240
1713 Daniel Rudolph E ◎ △GR7-5936
1715 Vace

GREENLAWN DR—Contd

1571 Neal Robt E ◎ △GA6-0845
2500 Oaks Earl ◎ △GR9-4812
2501 Kennedy Carroll E ◎ △GR1-5976
2503 Hickey Thos J jr ◎ △GR9-0479
2504 Velaskie Raymond ◎ △GR7-0721
2505 Sawyer Bill T ◎ △GR8-8108
2506 Reiser Herbert ◎ △GR1-2745
2507 Santa Cruz John H ◎ △GR1-4890
2508 Hickman Clifton O ◎ △GR9-7756
2509 Downey Jimmie G ◎ △GR9-5294
2510 McQueen K L ◎ △GR7-0709
2511 Gorman Wm E jr ◎ △GA6-0300
2512 Flowers Paul T ◎ △GA6-6743
2513 Jay Howard L ◎ △GR7-0439
2514 Thomas Phillip R ◎ △GR1-7350
2515 Mills Jas H ◎ △GR9-9347
2516 Watson Cecil
2517 Grindle Bernice L Mrs ◎
2518 Kountz Cath P Mrs ◎ △GR9-9443
2519 Sands J Travis ◎ △GR9-5726
E Fleetwood dr begins
2523 Hightower Harley T ◎ △GR9-7793
2525 Ream John L △GR1-5531
2527 Vacant
2529 Mosley Ralph E ◎ △GR9-7552
2553 Swoope Chas C jr △GR1-2290
2555 Layfield Hilary E ◎ △GR7-7810
2557 Grindle Howard E ◎ △GR7-6177
Devonshire dr intersects
2559 Stenzel Richd L ◎ △GA6-5202
2561 Dobson Martin L ◎ △GR9-2488
2563 King Grady N ◎ △GR9-4414
2564 Pellegrino Frank J ◎
2565 Perry John H ◎ △GR9-7715
Greenbrier dr begins
2566 Hawkins Ben W ◎ △GR9-4815
2568 Peters Billy L ◎ △GR1-2978
2569 Evans Jack E △GR9-6428
2570 Baxter David M jr ◎ △GR7-2559
2572 Zivitz Sam W △GR8-1556
2574 Wilson Lewis B ◎ △GR1-1193
Dorwood dr intersects
2607 Watts Ernest jr ◎ △GR9-0856

98

GREENLEAF DR—From Longleaf dr west, 2 south of Cottage Hill rd

— Versiga Geo S ◎
4516 Smith Louise D Mrs ◎ △GR9-5843
4517 Miller Mack H ◎ △GR6-0462
4524 Hodges Marshall ◎ △GR9-2230
4527 Battles Ernest O ◎ △GR7-6778
4530 Lambert Jas W ◎ △GR8-8553
4551 Young Geo D ◎ △GR7-4394
4560 Wingo John R ◎
4563 Frazier Levon B ◎ △GR9-6103

84

GREENWOOD AV—From 1850 Delta south, 3 east of Fulton rd

1300 Clark Thos M ◎ △GR7-2216
1301 Burton Horace W △GR9-7990
1302 Martin LeRoy A ◎ △GR1-3952
1303 Crabtree Wm E ◎ △GR8-1836
1304 McDonald Jas I ◎ △GA6-9809
1305 Vajgrt Marvin L ◎ △GA6-0555
1306 Bagwell Wm C ◎ △GR7-6403
1307 Almond John D ◎ △GR7-0518
1308 Cox Martha Mrs
1309 Crigler Harry Y ◎ △GR7-6202
1310 Vacant
1311 Abel Floyd S ◎ △GR9-3854
1312 Fitch Robt R ◎ △GR7-0735
1313 Tomberlin Terry G ◎ △GR8-8188
1314 Chambers Doyle W △GR9-2057
1314½ Hobson Christa S
1315 Hall Eug D ◎ △GR9-8931
1350 Battiste Luther E ◎ △GA6-6659
Hogan Larry
1350½ Gregor Jas
1351 Crigler Walter L ◎ △GA6-4524
1352 Crigler Walter L jr ◎ △GA6-1523
1353 Hurst Jas A
1354 Tomberlin Cook E jr ◎ △GA6-0655
1355 Sealey Billie J ◎ △GR9-4509
1356 Yarbra Rowland E ◎ △GA9-1280
1357 McDonald Jas W ◎ △GA6-0153
Niblack Grace K Mrs baby sitter
1358 Vacant
1359 Jacoby Fred C ◎
1361 Canode Sibyl H Mrs ◎ △GR9-3157
1401 Melton Wm W ◎ △GR9-5650
1403 Hall Wm C ◎ △GR8-3463
1404 Midgette Maurice T ◎ △GA6-2628
1405 Walter Alpha L ◎
1406 Kinsey Wm P ◎ △GA6-0205
1407 Demouy Emmett L ◎ △GR7-5310
1408 Chalk Eug A ◎ △GR7-6527
1409 Clark Ray M ◎ △GR9-3518
1410 Montgomery Marian S Mrs ◎ △GR7-5991
1411 Goodliff Robt R
1412 Melton Donald ◎ △GR7-4627
1413 Bosarge Phillip D ◎ △GR7-7655
1414 Lusk Chas H ◎ △GR7-5113
1415 Jones Dwight O ◎ △GR7-7515

97

GREENWOOD LA—From 8 W Village cir west, 1 north of S Border dr

342 Witherington Jas T ◎ △DI2-4969
343 Green John ◎ △DI2-5960
344 Blanchard Dallas A Rev △DI2-7964
345 Williams O L △DI2-7694
346 Gilliam M Stuart ◎
347 Wood Wm D L △DI2-6719
348 Debrow Eug ◎ △DI2-7465
349 Sells Bertram G ◎ △DI2-6740
350 Peppenhorst Frank M ◎ △DI2-4864
351 Bracewell Jas O ◎ △DI2-6067
352 Odom Coleman F △DI2-6419
353 Carlos Walter D ◎ △DI2-6978
354 Foster Hoyt R ◎ △DI2-5245
357 Faris Wm L ◎
358 Odom Rajah C ◎ △DI2-7511
359 Hyde John I ◎ △DI2-6283
360 Johnson Bemis △DI2-8618
361 Garcia Robt ◎ pntr △DI2-7686
362 Waldrop Joan S Mrs
363 Hunter Sam J
364 No return
382 Alpert Morris ◎
W Border dr intersects

89

GRIDER RD—From Howell's Ferry north, 5 west of Moffat rd

— Grider Danl C Rev ◎ △DI2-2910
— Grider Paul S ◎ △DI2-4153
— Grider Raymond E ◎ △DI2-2894
— Thomas Lloyd I ◎ △DI2-2233
— Tillman Luther ◎
— Richardson Howard ◎

76

GRIFFIN (Trinity Gardens)—From 1st av southeast, 1 west of Main

2986 Rowser Jacob ◎
2988 Hayes John P ◎
2990 Montgomery Richd ◎
2991 Carmichael Alf
2992 Nored Alex ◎
2993 Austin Albert ◎ △GL7-2675
2995 Small Julia Mrs
3006 Robinson Georgianna H Mrs ◎ △GL2-1531
3008 Banks John E ◎
3012 Rowser Bertha Mrs ◎ △GL2-4007
3013 Dees Willie △GL2-0838
3014 Vacant
3016 McKinney Margt Mrs ◎
3017 Edson Savannah Mrs
3020 Batteaste Emanuel
3021 Vacant
3023 Lewis Phillip R ◎
3028 Dortch Geo jr◎

82

GRIFFITH CIR—From McRae av southwest 1 blk, 1 south of Moot av

2701 McLain Wm H △GR9-8270
2703 Clements Herbert A
2705 Cook Jas A △GA6-5157
2707 Warner Jos A
2709 McCarty Austin B ◎ △GR7-5479
2711 Marshall Thos T ◎ △GR9-7729
2712 Vacant
2713 Enfinger Jas ◎ △GA6-1313
2714 Harris Robt E △GR1-3931
2714½ Vacant
2715 Kelley L J ◎
2716 Price-Williams Woodrow ◎ △GA6-4293
2718 Creech Wm L
2719 Maxfield Cyril N ◎ △GR9-8150
2720 Pennington Carl B ◎ △GR9-6716
2721 Todd Claude G △GR9-8053
2722 Lamb John C ◎ △GA6-1724
2724 Watts John H ◎ △GR1-1852

64

GRIMES (Plateau)—From Edwards south and west

820 Coleman Mary Mrs
822 Brantley Van
823 Broughton Byrd ◎ △HE2-6252
824 Malone Curtis
825 Dunning Pinkie W Mrs ◎ △HE8-1196
827 Jones Chas E
827½ Adams Arth
829 Gambler Eug
833 Deas Ada

51

GROVE—From 1300 S Ann west, 1 south of Melrose

Olive intersects
1306 Coleman's Saw Shop
1357 Cooper Merlin G ◎ △HE2-8255
Cooper Mabel B Mrs nurse
1358 Soutullo Francis A ◎ △HE3-7178
Leo intersects
1404 Sandifer Ollie B ◎ △HE3-7445
1405a Fike Dan
1405b Wilson Harry W
1406 Lee Allen K ◎ △HE2-2377
1407 Burnham Howard M ◎ △HE3-6368
1408 Waltman Ernest jr △HE2-4159
1409 Davis John H △HE8-4191
1410 Neal Willis N ◎ △HE2-2821
1411 Franklin Chestty H Rev △HE3-7173
Montrose intersects
* * *
Partridge intersects

106

GROVE CT—From 1800 Riverside dr east

2350 Baxter Mary J Mrs ◎ △HE2-8065
2351 Harold Robt L ◎ △HE8-4267
2352 Williams Carl F ◎ △HE8-4816
2353 Doyle Ted M ◎ △HE3-5931
2354 Barnes Jesse P ◎ △HE2-5795
2355 Gattis Kode L ◎
2356 No return
2358 Warner Marvin D ◎ △HE2-8993
2359 Lowe Jas F ◎ △HE3-6543
2361 Caldwell Andy ◎
2363 Leggett Torrance A ◎
2366 Oswalt Danl M ◎ △HE8-1419

66

GULF (Chickasaw)—From Railroad north beyond Wheeler, 1 east of Southern

1 Vacant
Hill ends
2 Vacant
3 Reeves Marion M ◎ △GL2-0452
4 Carlson Carl W jr ◎ △GL6-7131
5 King Lizzie H Mrs ◎ △GL2-9609
6 Penrod Harold E ◎ △GL6-7909
7 Powell Max O ◎ △GL6-7871
8 Pennington Wm G ◎ △GL2-0489
9 Turner John F ◎
10 Slay Floyd E ◎ △GL6-7861
11 Gaines Huey
12 Darley John H ◎ △GL6-8462
13 Hink Clarence △GL6-7877
14 Smith Ellis O △GL2-3115
15 Tyner Walter L
Pine ends
16 Carnathan Jos W △GL6-7142
17 Vacant
18 Holcombe Kenneth N △GL2-0498
19 West E R △GL7-5204
20 Mitchell Thos D ◎ △GL6-7890

GULF (C)—Contd

21 Vacant
22 Teal Sanford E ◎ △GL2-2064
23 Vacant
Canal intersects
Viaduct intersects
32 Jackson Martha L Mrs
34 Balsamo Antonio J ◎ △GL6-7659
Wheeler intersects
35 Elam Walter R ◎ △GL6-6981
36 Hodge Manford L △GL6-8527
Roache Paul
37 Warren Frank ◎ △GL6-8400
38 Creel Murray ◎ △GL2-4704
39 Mullins Jesse L ◎ △GL6-7234
40 Vacant
41 York Jimmy
42 Nall Arnold E
43 Bagley Floyd E ◎ △GL2-1352
44 Holloway Morgan S △GL7-1414
45 Vacant
47 Jenkins Bernon T ◎ △GL6-8601
48 Dalimonte Pasqual P ◎ △GL6-7252
49 Brahan E C ◎ △GL2-2400
50 Tate Hiram G ◎ △GL6-7622
51 Stokes Jas A ◎ △GL6-8359
52 Morgan Chas B
53 Brannan Robt J ◎ △GL6-8500
54 Crane W R △GL7-6102
55 Sutherlin Albert G
57 Shewmake Marvin C ◎
58 Hanby Robt C ◎ △GL6-7307
59 Gatlin Theo M ◎ △GL2-5057
60 Walker Jos W ◎ △GL6-7601
61 Rabon Bruce
62 Bustamante Don ◎
63 Vacant
64 Vacant
67 Speller Wm J ◎ △GL6-8252
68 Magruder Ione H Mrs △GL7-1345
72 Buxton Josh M ◎ △GL6-7172

84
GULF DR—From W Gulf Terra dr east, 1 north of Gulf Terra dr
2452 Faulk J C ◎ △GR7-2969
2453 Fetner Walter E ◎ △GR1-1356
2454 Martin Marion F ◎ △GR9-7597
2455 Cruthirds Jos A ◎ △GR9-3206
2456 Fulford Steph H
2457 Neese Henry L jr ◎ △GA6-6675
2458 Vacant
2459 Baker Wm B △GR9-8814
2460 Duke Carl T ◎ △GR1-3753

63
GULF FIELD DR E—From N Gulf Field dr south, 1 east of Central dr
1300 Doggette John W ◎ △GA6-2854
1301 Pate Kenton L ◎ △GR9-5504
1303 Vacant
1304 Fauver Clifton △GR9-5472
1306 Mason Emmert ◎ △GA6-0979
1307 Visel Donald R ◎ △GR9-5530
1308 Dale John G △GR9-8354
1309 Robinson Henry S △GR1-1243
1310 Stokes Luther ◎ △GR1-2102
1311 Ismond Don △GA6-9945
1312 Campbell Robt L ◎ △GR9-5315
1313 Vacant
1314 Russ Ernest I ◎ △GR9-4626
1350 Riels Donald ◎ △GR9-7650
1351 Padgett Aca P ◎ △GR9-4335
1352 Fulmer Gordon W ◎ △GR1-3101
1353 Johnson Edna P △GR9-7186
1354 Fridge David S jr ◎ △GA6-8065
1355 Thomas Elmer L ◎ △GR9-7104
1356 Fiske Sydney C ◎ △GA6-8030
1357 Carmichael Thurman ◎ △GR9-4629
1358 Conway John W ◎ △GR8-9761

63
GULF FIELD DR N—From S Maryvale east, 1 north of L&NRR
1700 Zauros Geo ◎ tile contr △GR9-4027
1702 Little Jas D ◎
1704 Langham Jas ◎ △GA6-4161
1706 Vacant
1707 Platt Wm H ◎ △GR9-5275
1708 Dyals Chas ◎ △GR1-2313
1710 Etheredge H Paul ◎ △GR7-0149
1712 Vacant
1714 Copeland Lonnie L △GR9-1389
Central dr begins

63
GULF FIELD DR W—From S Maryvale south, 1 east of Linwood dr
1301 Watson Nolan A jr ◎ △GR6-1620
1302 Rogers Wm C jr ◎ △GR7-2224
1304 Fullerton Geo W jr ◎ △GA6-5444
1305 Gill John O △GR9-4003
1306 Fogle W D
1307 Haney Roy A ◎ △GR9-5598
1308 Parre David L △GR1-2843
1309 Morris Ollie ◎ △GA6-7278
1310 Wilson Ronald △GR9-7227
1311 Owens Floyd ◎ △GR9-2915
1312 Smith Chas
1313 Wilson Francis L ◎ △GR9-0265
1314 McGahagin John W ◎ △GA6-5255
1315 Welch Holt
1350 DeRossett Jas O △GR9-5613
1352 Strickland Elby ◎ △GR9-5706
1353 Bush John J △GA6-9716
1354 Wyckoff John F ◎ △GR8-1679
1355 Culwell Lonnie ◎ △GR9-6642
1356 Lewis Roger △GR9-4253
1357 Stewart Harry L △GA6-1501
1358 Ridings Geo D ◎
1359 Munter Howard H ◎ △GR9-6359
1360 Barden Elwood ◎ △GR9-1897
1361 Vacant
1363 Vacant
1364 Vacant
1365 Statts Phyllis Mrs
1366 Bell Early W △GR9-4913
1367 Fleming Jim F ◎ △GR9-5287
1400 Pillsbury Everett △GR9-4254
1401 Tillman Mackie D ◎ △GR8-9412
1402 Yoder Verl J ◎ △GR1-4233
1403 May Alex ◎ △GR1-5134
1404 Waddell John R ◎ △GR9-2907
1405 Glynn Jos L △GR9-3793
1406 Roberts Herman △GR9-9842
1408 King Kim

72
GULF HOMES—A housing project north of Chickasaw bet Craft hwy and 8th

84
GULF TERRA CT—From S Gulf Terra dr north, 1 east of W Gulf Terra dr
910 Barton Jimmy R ◎ △GR7-5744
912 Butterley Wm ◎ △GR9-7944
913 Miciello Arth △GR9-8919
914 Allums James T ◎ △GR9-9196
915 Breland Benny B ◎ △GR9-0438
916 Harris James A ◎ △GR9-2284
917 Hartwell Ray jr ◎ △GR9-9194

84
GULF TERRA DR—From Navco rd east, 1 south of Hall's Mill rd

84
GULF TERRA DR E—From N Gulf Terra dr south, 1 east of W Gulf Terra dr
901 Spivey Lewis △GR1-4158
903 Tranter Bryce L ◎ △GR1-3430
905 Atkins Geo H ◎ △GR7-6773
Gulf dr intersects
908 Boyd Thos S ◎ △GR9-1689
909 Givens Eug V ◎ △GR9-8909
910 Moody Harry J ◎ △GR9-7730
911 Lockamy Wm E ◎ △GR7-3979
912 Stroup Louie F ◎ △GR7-5107
913 Brown Wesley W ◎ △GR9-8913
914 Calhoun James D ◎ △GR7-4708
915 Kerr Thos H ◎ △GR9-4533
916 Ermold John F ◎ △GR9-3064
S Gulf Terra dr begins
917 Whittle Julius V ◎ △GR1-2721
919 Machefsky Morris I ◎ △GR7-7611

84
GULF TERRA DR N—From W Gulf Terra dr east, 1 north of Gulf dr
2450 Medeveal Steven jr ◎ △GR9-4738
E Gulf Terra dr begins
2451 Wiley Geo ◎ △GR9-1082
2452 Winkler Richd T ◎ △GR7-2473
2454 Richards Wm E ◎ △GR1-5159
2455 Riley Saml E ◎ △GA6-3363
2456 Prevatt Mary S Mrs ◎ △GR1-2134
2457 Wyllie Floyd E ◎ △GR1-5532
2458 Shows Clint ◎
2459 Partlow Harry A ◎ △GR1-5052
2460 Luker Chas jr ◎ △GR7-5948
2462 Doyal Harold V ◎ △GR7-2513

84
GULF TERRA DR S—From W Gulf Terra dr east, 1 south of Gulf Terra dr
2451 VanRiel R Lance
2453 Wright Clarence N ◎ △GR9-9195
2455 Mashburn Clifford H ◎ △GR9-3859
2457 Tucker W Robt △GR9-8262
2459 Cruthirds John G ◎ △GR1-5608
Gulf Terra ct begins
2461 Harrelson James F ◎ △GR9-8122
2463 Tanner Wm K ◎ △GR9-0191
2465 Cruthirds James E ◎ △GR9-6441

84
GULF TERRA DR W—North and south from end of Gulf Terra dr, 1 east of Navco rd
900 Pilgrim Grace ◎ △GR1-2257
902 Webb Chester ◎ △GR9-0248
903 Bane Loren H ◎ △GR7-7621
904 Kominek Robt L △GR9-4973
906 Doan Norman E ◎ △GR9-4684
908 Spencer Ben W ◎ △GA6-2805
Gulf dr ends
909 Sewell Edw L △GR9-3073
910 Sawyer Thos E ◎
912 Bridges Howard D ◎ △GR1-2233
913 Hutchison Wm P ◎ △GR1-2738
914 Stubblefield John D △GR1-4633
915 Little Julian S ◎ △GR9-8467
916 Jacobson Wm H ◎ △GR9-9253
917 Gibbs Robt L ◎ △GA6-0720
Gulf Terra dr begins
920 Griffin Alf H ◎ △GR1-2805
921 Vickers James
922 Gardner Howard J ◎ △GR9-7931
923 Hearn Edw D ◎ △GR7-7214

66
GULF VILLAGE (Chickasaw)—A housing development south of 12th av, west of Wilson av and north of Terminal Ry

106
GULFDALE CT—From Gulfdale dr north, 2 west of Cedar Point rd
2340 Tanner Wm W △GR9-3449
2341 Jones Raymond C △GR7-5878
2342 Smith J W ◎ △GR9-4079
2343 Kump John E ◎
2344 Marsh Wm L ◎ △GR9-9360
2345 Vacant
2347 Burling Robt U ◎ △GR9-6066

106
GULFDALE DR—From Cedar Point rd west, 1 north of Brill rd
1612 Vacant
1616 Tewell Arnold J
1618 Bostick Tolbert J △GR9-8682
1619 Vacant
1621 Partin Chester W ◎ △GR7-4209
1651 Burns James ◎ △GR9-3182
1653-57 Under Constn
1659 Vacant
1661 Denton Harry E ◎ △GR9-4024
1663 Carnley James U ◎
1664 Sing Yancey B ◎ △GR1-3809
1665 Stewart Harold L ◎ △GR1-3628
1711 Tindell Wylie T jr ◎ △GR9-9240
1713 Daniel Rudolph E ◎ △GR7-5936
1715 Vace

GREENLAWN DR—Contd

1571 Neal Robt E ◎ △GA6-0845
2500 Oaks Earl ◎ △GR9-4812
2501 Kennedy Carroll E ◎ △GR1-5976
2503 Hickey Thos J jr ◎ △GR9-0479
2504 Velaskie Raymond ◎ △GR7-0721
2505 Sawyer Bill T ◎ △GR8-8108
2506 Reiser Herbert ◎ △GR1-2745
2507 Santa Cruz John H ◎ △GR1-4890
2508 Hickman Clifton O ◎ △GR9-7756
2509 Downey Jimmie G ◎ △GR9-5294
2510 McQueen K L ◎ △GR7-0709
2511 Gorman Wm E jr ◎ △GA6-0300
2512 Flowers Paul T ◎ △GA6-6743
2513 Jay Howard L ◎ △GR7-0439
2514 Thomas Phillip R ◎ △GR1-7350
2515 Mills Jas H ◎ △GR9-9347
2516 Watson Cecil
2517 Grindle Bernice L Mrs ◎
2518 Kountz Cath P Mrs ◎ △GR9-9443
2519 Sands J Travis ◎ △GR9-5726
E Fleetwood dr begins
2523 Hightower Harley T ◎ △GR9-7793
2525 Ream John L △GR1-5531
2527 Vacant
2529 Mosley Ralph E ◎ △GR9-7552
2553 Swoope Chas C jr △GR1-2290
2555 Layfield Hilary E ◎ △GR7-7810
2557 Grindle Howard E ◎ △GR7-6177
Devonshire dr intersects
2559 Stenzel Richd L ◎ △GA6-5202
2561 Dobson Martin L ◎ △GR9-2488
2563 King Grady N ◎ △GR9-4414
2564 Pellegrino Frank J ◎
2565 Perry John H ◎ △GR9-7715
Greenbrier dr begins
2566 Hawkins Ben W ◎ △GR9-4815
2568 Peters Billy L ◎ △GR1-2978
2569 Evans Jack E △GR9-6428
2570 Baxter David M jr ◎ △GR7-2559
2572 Zivitz Sam W △GR8-1556
2574 Wilson Lewis B ◎ △GR1-1193
Dorwood dr intersects
2607 Watts Ernest jr ◎ △GR9-0856

98

GREENLEAF DR—From Longleaf dr west, 2 south of Cottage Hill rd

— Versiga Geo S ◎
4516 Smith Louise D Mrs ◎ △GR9-5843
4517 Miller Mack H ◎ △GR6-0462
4524 Hodges Marshall ◎ △GR9-2230
4527 Battles Ernest O ◎ △GR7-6778
4530 Lambert Jas W ◎ △GR8-8553
4551 Young Geo D ◎ △GR7-4394
4560 Wingo John R ◎
4563 Frazier Levon B ◎ △GR9-6103

84

GREENWOOD AV—From 1850 Delta south, 3 east of Fulton rd

1300 Clark Thos M ◎ △GR7-2216
1301 Burton Horace W △GR9-7990
1302 Martin LeRoy A ◎ △GR1-3952
1303 Crabtree Wm E ◎ △GR8-1836
1304 McDonald Jas I ◎ △GA6-9809
1305 Vajgrt Marvin L ◎ △GA6-0555
1306 Bagwell Wm C ◎ △GR7-6403
1307 Almond John D ◎ △GR7-0518
1308 Cox Martha Mrs
1309 Crigler Harry Y ◎ △GR7-6202
1310 Vacant
1311 Abel Floyd S ◎ △GR9-3854
1312 Fitch Robt R ◎ △GR7-0735
1313 Tomberlin Terry G ◎ △GR8-8188
1314 Chambers Doyle W △GR9-2057
1314½ Hobson Christa S
1315 Hall Eug D ◎ △GR9-8931
1350 Battiste Luther E ◎ △GA6-6659
Hogan Larry
1350½ Gregor Jas
1351 Crigler Walter L ◎ △GA6-4524
1352 Crigler Walter L jr ◎ △GA6-1523
1353 Hurst Jas A
1354 Tomberlin Cook E jr ◎ △GA6-0655
1355 Sealey Billie J ◎ △GR9-4509
1356 Yarbra Rowland E ◎ △GA9-1280
1357 McDonald Jas W ◎ △GA6-0153
Niblack Grace K Mrs baby sitter
1358 Vacant
1359 Jacoby Fred C ◎
1361 Canode Sibyl H Mrs ◎ △GR9-3157
1401 Melton Wm W ◎ △GR9-5650
1403 Hall Wm C ◎ △GR8-3463
1404 Midgette Maurice T ◎ △GA6-2628
1405 Walter Alpha L ◎
1406 Kinsey Wm P ◎ △GA6-0205
1407 Demouy Emmett L ◎ △GR7-5310
1408 Chalk Eug A ◎ △GR7-6527
1409 Clark Ray M ◎ △GR9-3518
1410 Montgomery Marian S Mrs ◎ △GR7-5991
1411 Goodliff Robt R
1412 Melton Donald ◎ △GR7-4627
1413 Bosarge Phillip D ◎ △GR7-7655
1414 Lusk Chas H ◎ △GR7-5113
1415 Jones Dwight O ◎ △GR7-7515

97

GREENWOOD LA—From 8 W Village cir west, 1 north of S Border dr

342 Witherington Jas T ◎ △DI2-4969
343 Green John ◎ △DI2-5960
344 Blanchard Dallas A Rev △DI2-7964
345 Williams O L △DI2-7694
346 Gilliam M Stuart ◎
347 Wood Wm D L △DI2-6719
348 Debrow Eug ◎ △DI2-7465
349 Sells Bertram G ◎ △DI2-6740
350 Peppenhorst Frank M ◎ △DI2-4864
351 Bracewell Jas O ◎ △DI2-6067
352 Odom Coleman F △DI2-6419
353 Carlos Walter D ◎ △DI2-6978
354 Foster Hoyt R ◎ △DI2-5245
357 Faris Wm L ◎
358 Odom Rajah C ◎ △DI2-7511
359 Hyde John I ◎ △DI2-6283
360 Johnson Bemis △DI2-8618
361 Garcia Robt ◎ pntr △DI2-7686
362 Waldrop Joan S Mrs
363 Hunter Sam J
364 No return
382 Alpert Morris ◎
W Border dr intersects

89

GRIDER RD—From Howell's Ferry north, 5 west of Moffat rd

— Grider Danl C Rev ◎ △DI2-2910
— Grider Paul S ◎ △DI2-4153
— Grider Raymond E ◎ △DI2-2894
— Thomas Lloyd I ◎ △DI2-2233
— Tillman Luther ◎
— Richardson Howard ◎

76

GRIFFIN (Trinity Gardens)—From 1st av southeast, 1 west of Main

2986 Rowser Jacob ◎
2988 Hayes John P ◎
2990 Montgomery Richd ◎
2991 Carmichael Alf
2992 Nored Alex ◎
2993 Austin Albert ◎ △GL7-2675
2995 Small Julia Mrs
3006 Robinson Georgianna H Mrs ◎ △GL2-1531
3008 Banks John E ◎
3012 Rowser Bertha Mrs ◎ △GL2-4007
3013 Dees Willie △GL2-0838
3014 Vacant
3016 McKinney Margt Mrs ◎
3017 Edson Savannah Mrs
3020 Batteaste Emanuel
3021 Vacant
3023 Lewis Phillip R ◎
3028 Dortch Geo jr◎

82

GRIFFITH CIR—From McRae av southwest 1 blk, 1 south of Moot av

2701 McLain Wm H △GR9-8270
2703 Clements Herbert A
2705 Cook Jas A △GA6-5157
2707 Warner Jos A
2709 McCarty Austin B ◎ △GR7-5479
2711 Marshall Thos T ◎ △GR9-7729
2712 Vacant
2713 Enfinger Jas ◎ △GA6-1313
2714 Harris Robt E △GR1-3931
2714½ Vacant
2715 Kelley L J ◎
2716 Price-Williams Woodrow ◎ △GA6-4293
2718 Creech Wm L
2719 Maxfield Cyril N ◎ △GR9-8150
2720 Pennington Carl B ◎ △GR9-6716
2721 Todd Claude G △GR9-8053
2722 Lamb John C ◎ △GA6-1724
2724 Watts John H ◎ △GR1-1852

64

GRIMES (Plateau)—From Edwards south and west

820 Coleman Mary Mrs
822 Brantley Van
823 Broughton Byrd ◎ △HE2-6252
824 Malone Curtis
825 Dunning Pinkie W Mrs ◎ △HE8-1196
827 Jones Chas E
827½ Adams Arth
829 Gambler Eug
833 Deas Ada

51

GROVE—From 1300 S Ann west, 1 south of Melrose

Olive intersects
1306 Coleman's Saw Shop
1357 Cooper Merlin G ◎ △HE2-8255
Cooper Mabel B Mrs nurse
1358 Soutullo Francis A ◎ △HE3-7178
Leo intersects
1404 Sandifer Ollie B ◎ △HE3-7445
1405a Fike Dan
1405b Wilson Harry W
1406 Lee Allen K ◎ △HE2-2377
1407 Burnham Howard M ◎ △HE3-6368
1408 Waltman Ernest jr △HE2-4159
1409 Davis John H △HE8-4191
1410 Neal Willis N ◎ △HE2-2821
1411 Franklin Chestty H Rev △HE3-7173
Montrose intersects
* * *
Partridge intersects

106

GROVE CT—From 1800 Riverside dr east

2350 Baxter Mary J Mrs ◎ △HE2-8065
2351 Harold Robt L ◎ △HE8-4267
2352 Williams Carl F ◎ △HE8-4816
2353 Doyle Ted M ◎ △HE3-5931
2354 Barnes Jesse P ◎ △HE2-5795
2355 Gattis Kode L ◎
2356 No return
2358 Warner Marvin D ◎ △HE2-8993
2359 Lowe Jas F ◎ △HE3-6543
2361 Caldwell Andy ◎
2363 Leggett Torrance A ◎
2366 Oswalt Danl M ◎ △HE8-1419

66

GULF (Chickasaw)—From Railroad north beyond Wheeler, 1 east of Southern

1 Vacant
Hill ends
2 Vacant
3 Reeves Marion M ◎ △GL2-0452
4 Carlson Carl W jr ◎ △GL6-7131
5 King Lizzie H Mrs ◎ △GL2-9609
6 Penrod Harold E ◎ △GL6-7909
7 Powell Max O ◎ △GL6-7871
8 Pennington Wm G ◎ △GL2-0489
9 Turner John F ◎
10 Slay Floyd E ◎ △GL6-7861
11 Gaines Huey
12 Darley John H ◎ △GL6-8462
13 Hink Clarence △GL6-7877
14 Smith Ellis O △GL2-3115
15 Tyner Walter L
Pine ends
16 Carnathan Jos W △GL6-7142
17 Vacant
18 Holcombe Kenneth N △GL2-0498
19 West E R △GL7-5204
20 Mitchell Thos D ◎ △GL6-7890

GULF (C)—Contd

21 Vacant
22 Teal Sanford E ◎ △GL2-2064
23 Vacant
Canal intersects
Viaduct intersects
32 Jackson Martha L Mrs
34 Balsamo Antonio J ◎ △GL6-7659
Wheeler intersects
35 Elam Walter R ◎ △GL6-6981
36 Hodge Manford L △GL6-8527
Roache Paul
37 Warren Frank ◎ △GL6-8400
38 Creel Murray ◎ △GL2-4704
39 Mullins Jesse L ◎ △GL6-7234
40 Vacant
41 York Jimmy
42 Nall Arnold E
43 Bagley Floyd E ◎ △GL2-1352
44 Holloway Morgan S △GL7-1414
45 Vacant
47 Jenkins Bernon T ◎ △GL6-8601
48 Dalimonte Pasqual P ◎ △GL6-7252
49 Brahan E C ◎ △GL2-2400
50 Tate Hiram G ◎ △GL6-7622
51 Stokes Jas A ◎ △GL6-8359
52 Morgan Chas B
53 Brannan Robt J ◎ △GL6-8500
54 Crane W R △GL7-6102
55 Sutherlin Albert G
57 Shewmake Marvin C ◎
58 Hanby Robt C ◎ △GL6-7307
59 Gatlin Theo M ◎ △GL2-5057
60 Walker Jos W ◎ △GL6-7601
61 Rabon Bruce
62 Bustamante Don ◎
63 Vacant
64 Vacant
67 Speller Wm J ◎ △GL6-8252
68 Magruder Ione H Mrs △GL7-1345
72 Buxton Josh M ◎ △GL6-7172

84
GULF DR—From W Gulf Terra dr east, 1 north of Gulf Terra dr
2452 Faulk J C ◎ △GR7-2969
2453 Fetner Walter E ◎ △GR1-1356
2454 Martin Marion F ◎ △GR9-7597
2455 Cruthirds Jos A ◎ △GR9-3206
2456 Fulford Steph H
2457 Neese Henry L jr ◎ △GA6-6675
2458 Vacant
2459 Baker Wm B △GR9-8814
2460 Duke Carl T ◎ △GR1-3753

63
GULF FIELD DR E—From N Gulf Field dr south, 1 east of Central dr
1300 Doggette John W ◎ △GA6-2854
1301 Pate Kenton L ◎ △GR9-5504
1303 Vacant
1304 Fauver Clifton △GR9-5472
1306 Mason Emmert ◎ △GA6-0979
1307 Visel Donald R ◎ △GR9-5530
1308 Dale John G △GR9-8354
1309 Robinson Henry S △GR1-1243
1310 Stokes Luther ◎ △GR1-2102
1311 Ismond Don △GA6-9945
1312 Campbell Robt L ◎ △GR9-5315
1313 Vacant
1314 Russ Ernest I ◎ △GR9-4626
1350 Riels Donald ◎ △GR9-7650
1351 Padgett Aca P ◎ △GR9-4335
1352 Fulmer Gordon W ◎ △GR1-3101
1353 Johnson Edna P △GR9-7186
1354 Fridge David S jr ◎ △GA6-8065
1355 Thomas Elmer L ◎ △GR9-7104
1356 Fiske Sydney C ◎ △GA6-8030
1357 Carmichael Thurman ◎ △GR9-4629
1358 Conway John W ◎ △GR8-9761

63
GULF FIELD DR N—From S Maryvale east, 1 north of L&NRR
1700 Zauros Geo ◎ tile contr △GR9-4027
1702 Little Jas D ◎
1704 Langham Jas ◎ △GA6-4161
1706 Vacant
1707 Platt Wm H ◎ △GR9-5275
1708 Dyals Chas ◎ △GR1-2313
1710 Etheredge H Paul ◎ △GR7-0149
1712 Vacant
1714 Copeland Lonnie L △GR9-1389
Central dr begins

63
GULF FIELD DR W—From S Maryvale south, 1 east of Linwood dr
1301 Watson Nolan A jr ◎ △GR6-1620
1302 Rogers Wm C jr ◎ △GR7-2224
1304 Fullerton Geo W jr ◎ △GA6-5444
1305 Gill John O △GR9-4003
1306 Fogle W D
1307 Haney Roy A ◎ △GR9-5598
1308 Parre David L △GR1-2843
1309 Morris Ollie ◎ △GA6-7278
1310 Wilson Ronald △GR9-7227
1311 Owens Floyd ◎ △GR9-2915
1312 Smith Chas
1313 Wilson Francis L ◎ △GR9-0265
1314 McGahagin John W ◎ △GA6-5255
1315 Welch Holt
1350 DeRossett Jas O △GR9-5613
1352 Strickland Elby ◎ △GR9-5706
1353 Bush John J △GA6-9716
1354 Wyckoff John F ◎ △GR8-1679
1355 Culwell Lonnie ◎ △GR9-6642
1356 Lewis Roger △GR9-4253
1357 Stewart Harry L △GA6-1501
1358 Ridings Geo D ◎
1359 Munter Howard H ◎ △GR9-6359
1360 Barden Elwood ◎ △GR9-1897
1361 Vacant
1363 Vacant
1364 Vacant
1365 Statts Phyllis Mrs
1366 Bell Early W △GR9-4913
1367 Fleming Jim F ◎ △GR9-5287
1400 Pillsbury Everett △GR9-4254
1401 Tillman Mackie D ◎ △GR8-9412
1402 Yoder Verl J ◎ △GR1-4233
1403 May Alex ◎ △GR1-5134
1404 Waddell John R ◎ △GR9-2907
1405 Glynn Jos L △GR9-3793
1406 Roberts Herman △GR9-9842
1408 King Kim

72
GULF HOMES—A housing project north of Chickasaw bet Craft hwy and 8th

84
GULF TERRA CT—From S Gulf Terra dr north, 1 east of W Gulf Terra dr
910 Barton Jimmy R ◎ △GR7-5744
912 Butterley Wm ◎ △GR9-7944
913 Miciello Arth △GR9-8919
914 Allums James T ◎ △GR9-9196
915 Breland Benny B ◎ △GR9-0438
916 Harris James A ◎ △GR9-2284
917 Hartwell Ray jr ◎ △GR9-9194

84
GULF TERRA DR—From Navco rd east, 1 south of Hall's Mill rd

84
GULF TERRA DR E—From N Gulf Terra dr south, 1 east of W Gulf Terra dr
901 Spivey Lewis △GR1-4158
903 Tranter Bryce L ◎ △GR1-3430
905 Atkins Geo H ◎ △GR7-6773
Gulf dr intersects
908 Boyd Thos S ◎ △GR9-1689
909 Givens Eug V ◎ △GR9-8909
910 Moody Harry J ◎ △GR9-7730
911 Lockamy Wm E ◎ △GR7-3979
912 Stroup Louie F ◎ △GR7-5107
913 Brown Wesley W ◎ △GR9-8913
914 Calhoun James D ◎ △GR7-4708
915 Kerr Thos H ◎ △GR9-4533
916 Ermold John F ◎ △GR9-3064
S Gulf Terra dr begins
917 Whittle Julius V ◎ △GR1-2721
919 Machefsky Morris I ◎ △GR7-7611

84
GULF TERRA DR N—From W Gulf Terra dr east, 1 north of Gulf dr
2450 Medeveal Steven jr ◎ △GR9-4738
E Gulf Terra dr begins
2451 Wiley Geo ◎ △GR9-1082
2452 Winkler Richd T ◎ △GR7-2473
2454 Richards Wm E ◎ △GR1-5159
2455 Riley Saml E ◎ △GA6-3363
2456 Prevatt Mary S Mrs ◎ △GR1-2134
2457 Wyllie Floyd E ◎ △GR1-5532
2458 Shows Clint ◎
2459 Partlow Harry A ◎ △GR1-5052
2460 Luker Chas jr ◎ △GR7-5948
2462 Doyal Harold V ◎ △GR7-2513

84
GULF TERRA DR S—From W Gulf Terra dr east, 1 south of Gulf Terra dr
2451 VanRiel R Lance
2453 Wright Clarence N ◎ △GR9-9195
2455 Mashburn Clifford H ◎ △GR9-3859
2457 Tucker W Robt △GR9-8262
2459 Cruthirds John G ◎ △GR1-5608
Gulf Terra ct begins
2461 Harrelson James F ◎ △GR9-8122
2463 Tanner Wm K ◎ △GR9-0191
2465 Cruthirds James E ◎ △GR9-6441

84
GULF TERRA DR W—North and south from end of Gulf Terra dr, 1 east of Navco rd
900 Pilgrim Grace ◎ △GR1-2257
902 Webb Chester ◎ △GR9-0248
903 Bane Loren H ◎ △GR7-7621
904 Kominek Robt L △GR9-4973
906 Doan Norman E ◎ △GR9-4684
908 Spencer Ben W ◎ △GA6-2805
Gulf dr ends
909 Sewell Edw L △GR9-3073
910 Sawyer Thos E ◎
912 Bridges Howard D ◎ △GR1-2233
913 Hutchison Wm P ◎ △GR1-2738
914 Stubblefield John D △GR1-4633
915 Little Julian S ◎ △GR9-8467
916 Jacobson Wm H ◎ △GR9-9253
917 Gibbs Robt L ◎ △GA6-0720
Gulf Terra dr begins
920 Griffin Alf H ◎ △GR1-2805
921 Vickers James
922 Gardner Howard J ◎ △GR9-7931
923 Hearn Edw D ◎ △GR7-7214

66
GULF VILLAGE (Chickasaw)—A housing development south of 12th av, west of Wilson av and north of Terminal Ry

106
GULFDALE CT—From Gulfdale dr north, 2 west of Cedar Point rd
2340 Tanner Wm W △GR9-3449
2341 Jones Raymond C △GR7-5878
2342 Smith J W ◎ △GR9-4079
2343 Kump John E ◎
2344 Marsh Wm L ◎ △GR9-9360
2345 Vacant
2347 Burling Robt U ◎ △GR9-6066

106
GULFDALE DR—From Cedar Point rd west, 1 north of Brill rd
1612 Vacant
1616 Tewell Arnold J
1618 Bostick Tolbert J △GR9-8682
1619 Vacant
1621 Partin Chester W ◎ △GR7-4209
1651 Burns James ◎ △GR9-3182
1653-57 Under Constn
1659 Vacant
1661 Denton Harry E ◎ △GR9-4024
1663 Carnley James U ◎
1664 Sing Yancey B ◎ △GR1-3809
1665 Stewart Harold L ◎ △GR1-3628
1711 Tindell Wylie T jr ◎ △GR9-9240
1713 Daniel Rudolph E ◎ △GR7-5936
1715 Vace

GREENLAWN DR—Contd

1571 Neal Robt E ◎ △GA6-0845
2500 Oaks Earl ◎ △GR9-4812
2501 Kennedy Carroll E ◎ △GR1-5976
2503 Hickey Thos J jr ◎ △GR9-0479
2504 Velaskie Raymond ◎ △GR7-0721
2505 Sawyer Bill T ◎ △GR8-8108
2506 Reiser Herbert ◎ △GR1-2745
2507 Santa Cruz John H ◎ △GR1-4890
2508 Hickman Clifton O ◎ △GR9-7756
2509 Downey Jimmie G ◎ △GR9-5294
2510 McQueen K L ◎ △GR7-0709
2511 Gorman Wm E jr ◎ △GA6-0300
2512 Flowers Paul T ◎ △GA6-6743
2513 Jay Howard L ◎ △GR7-0439
2514 Thomas Phillip R ◎ △GR1-7350
2515 Mills Jas H ◎ △GR9-9347
2516 Watson Cecil
2517 Grindle Bernice L Mrs ◎
2518 Kountz Cath P Mrs ◎ △GR9-9443
2519 Sands J Travis ◎ △GR9-5726
E Fleetwood dr begins
2523 Hightower Harley T ◎ △GR9-7793
2525 Ream John L △GR1-5531
2527 Vacant
2529 Mosley Ralph E ◎ △GR9-7552
2553 Swoope Chas C jr △GR1-2290
2555 Layfield Hilary E ◎ △GR7-7810
2557 Grindle Howard E ◎ △GR7-6177
Devonshire dr intersects
2559 Stenzel Richd L ◎ △GA6-5202
2561 Dobson Martin L ◎ △GR9-2488
2563 King Grady N ◎ △GR9-4414
2564 Pellegrino Frank J ◎
2565 Perry John H ◎ △GR9-7715
Greenbrier dr begins
2566 Hawkins Ben W ◎ △GR9-4815
2568 Peters Billy L ◎ △GR1-2978
2569 Evans Jack E △GR9-6428
2570 Baxter David M jr ◎ △GR7-2559
2572 Zivitz Sam W △GR8-1556
2574 Wilson Lewis B ◎ △GR1-1193
Dorwood dr intersects
2607 Watts Ernest jr ◎ △GR9-0856

98

GREENLEAF DR—From Longleaf dr west, 2 south of Cottage Hill rd

— Versiga Geo S ◎
4516 Smith Louise D Mrs ◎ △GR9-5843
4517 Miller Mack H ◎ △GR6-0462
4524 Hodges Marshall ◎ △GR9-2230
4527 Battles Ernest O ◎ △GR7-6778
4530 Lambert Jas W ◎ △GR8-8553
4551 Young Geo D ◎ △GR7-4394
4560 Wingo John R ◎
4563 Frazier Levon B ◎ △GR9-6103

84

GREENWOOD AV—From 1850 Delta south, 3 east of Fulton rd

1300 Clark Thos M ◎ △GR7-2216
1301 Burton Horace W △GR9-7990
1302 Martin LeRoy A ◎ △GR1-3952
1303 Crabtree Wm E ◎ △GR8-1836
1304 McDonald Jas I ◎ △GA6-9809
1305 Vajgrt Marvin L ◎ △GA6-0555
1306 Bagwell Wm C ◎ △GR7-6403
1307 Almond John D ◎ △GR7-0518
1308 Cox Martha Mrs
1309 Crigler Harry Y ◎ △GR7-6202
1310 Vacant
1311 Abel Floyd S ◎ △GR9-3854
1312 Fitch Robt R ◎ △GR7-0735
1313 Tomberlin Terry G ◎ △GR8-8188
1314 Chambers Doyle W △GR9-2057
1314½ Hobson Christa S
1315 Hall Eug D ◎ △GR9-8931
1350 Battiste Luther E ◎ △GA6-6659
Hogan Larry
1350½ Gregor Jas
1351 Crigler Walter L ◎ △GA6-4524
1352 Crigler Walter L jr ◎ △GA6-1523
1353 Hurst Jas A
1354 Tomberlin Cook E jr ◎ △GA6-0655
1355 Sealey Billie J ◎ △GR9-4509
1356 Yarbra Rowland E ◎ △GA9-1280
1357 McDonald Jas W ◎ △GA6-0153
Niblack Grace K Mrs baby sitter
1358 Vacant
1359 Jacoby Fred C ◎
1361 Canode Sibyl H Mrs ◎ △GR9-3157
1401 Melton Wm W ◎ △GR9-5650
1403 Hall Wm C ◎ △GR8-3463
1404 Midgette Maurice T ◎ △GA6-2628
1405 Walter Alpha L ◎
1406 Kinsey Wm P ◎ △GA6-0205
1407 Demouy Emmett L ◎ △GR7-5310
1408 Chalk Eug A ◎ △GR7-6527
1409 Clark Ray M ◎ △GR9-3518
1410 Montgomery Marian S Mrs ◎ △GR7-5991
1411 Goodliff Robt R
1412 Melton Donald ◎ △GR7-4627
1413 Bosarge Phillip D ◎ △GR7-7655
1414 Lusk Chas H ◎ △GR7-5113
1415 Jones Dwight O ◎ △GR7-7515

97

GREENWOOD LA—From 8 W Village cir west, 1 north of S Border dr

342 Witherington Jas T ◎ △DI2-4969
343 Green John ◎ △DI2-5960
344 Blanchard Dallas A Rev △DI2-7964
345 Williams O L △DI2-7694
346 Gilliam M Stuart ◎
347 Wood Wm D L △DI2-6719
348 Debrow Eug ◎ △DI2-7465
349 Sells Bertram G ◎ △DI2-6740
350 Peppenhorst Frank M ◎ △DI2-4864
351 Bracewell Jas O ◎ △DI2-6067
352 Odom Coleman F △DI2-6419
353 Carlos Walter D ◎ △DI2-6978
354 Foster Hoyt R ◎ △DI2-5245
357 Faris Wm L ◎
358 Odom Rajah C ◎ △DI2-7511
359 Hyde John I ◎ △DI2-6283
360 Johnson Bemis △DI2-8618
361 Garcia Robt ◎ pntr △DI2-7686
362 Waldrop Joan S Mrs
363 Hunter Sam J
364 No return
382 Alpert Morris ◎
W Border dr intersects

89

GRIDER RD—From Howell's Ferry north, 5 west of Moffat rd

— Grider Danl C Rev ◎ △DI2-2910
— Grider Paul S ◎ △DI2-4153
— Grider Raymond E ◎ △DI2-2894
— Thomas Lloyd I ◎ △DI2-2233
— Tillman Luther ◎
— Richardson Howard ◎

76

GRIFFIN (Trinity Gardens)—From 1st av southeast, 1 west of Main

2986 Rowser Jacob ◎
2988 Hayes John P ◎
2990 Montgomery Richd ◎
2991 Carmichael Alf
2992 Nored Alex ◎
2993 Austin Albert ◎ △GL7-2675
2995 Small Julia Mrs
3006 Robinson Georgianna H Mrs ◎ △GL2-1531
3008 Banks John E ◎
3012 Rowser Bertha Mrs ◎ △GL2-4007
3013 Dees Willie △GL2-0838
3014 Vacant
3016 McKinney Margt Mrs ◎
3017 Edson Savannah Mrs
3020 Batteaste Emanuel
3021 Vacant
3023 Lewis Phillip R ◎
3028 Dortch Geo jr◎

82

GRIFFITH CIR—From McRae av southwest 1 blk, 1 south of Moot av

2701 McLain Wm H △GR9-8270
2703 Clements Herbert A
2705 Cook Jas A △GA6-5157
2707 Warner Jos A
2709 McCarty Austin B ◎ △GR7-5479
2711 Marshall Thos T ◎ △GR9-7729
2712 Vacant
2713 Enfinger Jas ◎ △GA6-1313
2714 Harris Robt E △GR1-3931
2714½ Vacant
2715 Kelley L J ◎
2716 Price-Williams Woodrow ◎ △GA6-4293
2718 Creech Wm L
2719 Maxfield Cyril N ◎ △GR9-8150
2720 Pennington Carl B ◎ △GR9-6716
2721 Todd Claude G △GR9-8053
2722 Lamb John C ◎ △GA6-1724
2724 Watts John H ◎ △GR1-1852

64

GRIMES (Plateau)—From Edwards south and west

820 Coleman Mary Mrs
822 Brantley Van
823 Broughton Byrd ◎ △HE2-6252
824 Malone Curtis
825 Dunning Pinkie W Mrs ◎ △HE8-1196
827 Jones Chas E
827½ Adams Arth
829 Gambler Eug
833 Deas Ada

51

GROVE—From 1300 S Ann west, 1 south of Melrose

Olive intersects
1306 Coleman's Saw Shop
1357 Cooper Merlin G ◎ △HE2-8255
Cooper Mabel B Mrs nurse
1358 Soutullo Francis A ◎ △HE3-7178
Leo intersects
1404 Sandifer Ollie B ◎ △HE3-7445
1405a Fike Dan
1405b Wilson Harry W
1406 Lee Allen K ◎ △HE2-2377
1407 Burnham Howard M ◎ △HE3-6368
1408 Waltman Ernest jr △HE2-4159
1409 Davis John H △HE8-4191
1410 Neal Willis N ◎ △HE2-2821
1411 Franklin Chestty H Rev △HE3-7173
Montrose intersects
* * *
Partridge intersects

106

GROVE CT—From 1800 Riverside dr east

2350 Baxter Mary J Mrs ◎ △HE2-8065
2351 Harold Robt L ◎ △HE8-4267
2352 Williams Carl F ◎ △HE8-4816
2353 Doyle Ted M ◎ △HE3-5931
2354 Barnes Jesse P ◎ △HE2-5795
2355 Gattis Kode L ◎
2356 No return
2358 Warner Marvin D ◎ △HE2-8993
2359 Lowe Jas F ◎ △HE3-6543
2361 Caldwell Andy ◎
2363 Leggett Torrance A ◎
2366 Oswalt Danl M ◎ △HE8-1419

66

GULF (Chickasaw)—From Railroad north beyond Wheeler, 1 east of Southern

1 Vacant
Hill ends
2 Vacant
3 Reeves Marion M ◎ △GL2-0452
4 Carlson Carl W jr ◎ △GL6-7131
5 King Lizzie H Mrs ◎ △GL2-9609
6 Penrod Harold E ◎ △GL6-7909
7 Powell Max O ◎ △GL6-7871
8 Pennington Wm G ◎ △GL2-0489
9 Turner John F ◎
10 Slay Floyd E ◎ △GL6-7861
11 Gaines Huey
12 Darley John H ◎ △GL6-8462
13 Hink Clarence △GL6-7877
14 Smith Ellis O △GL2-3115
15 Tyner Walter L
Pine ends
16 Carnathan Jos W △GL6-7142
17 Vacant
18 Holcombe Kenneth N △GL2-0498
19 West E R △GL7-5204
20 Mitchell Thos D ◎ △GL6-7890

GULF (C)—Contd

21 Vacant
22 Teal Sanford E ◎ △GL2-2064
23 Vacant
Canal intersects
Viaduct intersects
32 Jackson Martha L Mrs
34 Balsamo Antonio J ◎ △GL6-7659
Wheeler intersects
35 Elam Walter R ◎ △GL6-6981
36 Hodge Manford L △GL6-8527
Roache Paul
37 Warren Frank ◎ △GL6-8400
38 Creel Murray ◎ △GL2-4704
39 Mullins Jesse L ◎ △GL6-7234
40 Vacant
41 York Jimmy
42 Nall Arnold E
43 Bagley Floyd E ◎ △GL2-1352
44 Holloway Morgan S △GL7-1414
45 Vacant
47 Jenkins Bernon T ◎ △GL6-8601
48 Dalimonte Pasqual P ◎ △GL6-7252
49 Brahan E C ◎ △GL2-2400
50 Tate Hiram G ◎ △GL6-7622
51 Stokes Jas A ◎ △GL6-8359
52 Morgan Chas B
53 Brannan Robt J ◎ △GL6-8500
54 Crane W R △GL7-6102
55 Sutherlin Albert G
57 Shewmake Marvin C ◎
58 Hanby Robt C ◎ △GL6-7307
59 Gatlin Theo M ◎ △GL2-5057
60 Walker Jos W ◎ △GL6-7601
61 Rabon Bruce
62 Bustamante Don ◎
63 Vacant
64 Vacant
67 Speller Wm J ◎ △GL6-8252
68 Magruder Ione H Mrs △GL7-1345
72 Buxton Josh M ◎ △GL6-7172

84
GULF DR—From W Gulf Terra dr east, 1 north of Gulf Terra dr
2452 Faulk J C ◎ △GR7-2969
2453 Fetner Walter E ◎ △GR1-1356
2454 Martin Marion F ◎ △GR9-7597
2455 Cruthirds Jos A ◎ △GR9-3206
2456 Fulford Steph H
2457 Neese Henry L jr ◎ △GA6-6675
2458 Vacant
2459 Baker Wm B △GR9-8814
2460 Duke Carl T ◎ △GR1-3753

63
GULF FIELD DR E—From N Gulf Field dr south, 1 east of Central dr
1300 Doggette John W ◎ △GA6-2854
1301 Pate Kenton L ◎ △GR9-5504
1303 Vacant
1304 Fauver Clifton △GR9-5472
1306 Mason Emmert ◎ △GA6-0979
1307 Visel Donald R ◎ △GR9-5530
1308 Dale John G △GR9-8354
1309 Robinson Henry S △GR1-1243
1310 Stokes Luther ◎ △GR1-2102
1311 Ismond Don △GA6-9945
1312 Campbell Robt L ◎ △GR9-5315
1313 Vacant
1314 Russ Ernest I ◎ △GR9-4626
1350 Riels Donald ◎ △GR9-7650
1351 Padgett Aca P ◎ △GR9-4335
1352 Fulmer Gordon W ◎ △GR1-3101
1353 Johnson Edna P △GR9-7186
1354 Fridge David S jr ◎ △GA6-8065
1355 Thomas Elmer L ◎ △GR9-7104
1356 Fiske Sydney C ◎ △GA6-8030
1357 Carmichael Thurman ◎ △GR9-4629
1358 Conway John W ◎ △GR8-9761

63
GULF FIELD DR N—From S Maryvale east, 1 north of L&NRR
1700 Zauros Geo ◎ tile contr △GR9-4027
1702 Little Jas D ◎
1704 Langham Jas ◎ △GA6-4161
1706 Vacant
1707 Platt Wm H ◎ △GR9-5275
1708 Dyals Chas ◎ △GR1-2313
1710 Etheredge H Paul ◎ △GR7-0149
1712 Vacant
1714 Copeland Lonnie L △GR9-1389
Central dr begins

63
GULF FIELD DR W—From S Maryvale south, 1 east of Linwood dr
1301 Watson Nolan A jr ◎ △GR6-1620
1302 Rogers Wm C jr ◎ △GR7-2224
1304 Fullerton Geo W jr ◎ △GA6-5444
1305 Gill John O △GR9-4003
1306 Fogle W D
1307 Haney Roy A ◎ △GR9-5598
1308 Parre David L △GR1-2843
1309 Morris Ollie ◎ △GA6-7278
1310 Wilson Ronald △GR9-7227
1311 Owens Floyd ◎ △GR9-2915
1312 Smith Chas
1313 Wilson Francis L ◎ △GR9-0265
1314 McGahagin John W ◎ △GA6-5255
1315 Welch Holt
1350 DeRossett Jas O △GR9-5613
1352 Strickland Elby ◎ △GR9-5706
1353 Bush John J △GA6-9716
1354 Wyckoff John F ◎ △GR8-1679
1355 Culwell Lonnie ◎ △GR9-6642
1356 Lewis Roger △GR9-4253
1357 Stewart Harry L △GA6-1501
1358 Ridings Geo D ◎
1359 Munter Howard H ◎ △GR9-6359
1360 Barden Elwood ◎ △GR9-1897
1361 Vacant
1363 Vacant
1364 Vacant
1365 Statts Phyllis Mrs
1366 Bell Early W △GR9-4913
1367 Fleming Jim F ◎ △GR9-5287
1400 Pillsbury Everett △GR9-4254
1401 Tillman Mackie D ◎ △GR8-9412
1402 Yoder Verl J ◎ △GR1-4233
1403 May Alex ◎ △GR1-5134
1404 Waddell John R ◎ △GR9-2907
1405 Glynn Jos L △GR9-3793
1406 Roberts Herman △GR9-9842
1408 King Kim

72
GULF HOMES—A housing project north of Chickasaw bet Craft hwy and 8th

84
GULF TERRA CT—From S Gulf Terra dr north, 1 east of W Gulf Terra dr
910 Barton Jimmy R ◎ △GR7-5744
912 Butterley Wm ◎ △GR9-7944
913 Miciello Arth △GR9-8919
914 Allums James T ◎ △GR9-9196
915 Breland Benny B ◎ △GR9-0438
916 Harris James A ◎ △GR9-2284
917 Hartwell Ray jr ◎ △GR9-9194

84
GULF TERRA DR—From Navco rd east, 1 south of Hall's Mill rd

84
GULF TERRA DR E—From N Gulf Terra dr south, 1 east of W Gulf Terra dr
901 Spivey Lewis △GR1-4158
903 Tranter Bryce L ◎ △GR1-3430
905 Atkins Geo H ◎ △GR7-6773
Gulf dr intersects
908 Boyd Thos S ◎ △GR9-1689
909 Givens Eug V ◎ △GR9-8909
910 Moody Harry J ◎ △GR9-7730
911 Lockamy Wm E ◎ △GR7-3979
912 Stroup Louie F ◎ △GR7-5107
913 Brown Wesley W ◎ △GR9-8913
914 Calhoun James D ◎ △GR7-4708
915 Kerr Thos H ◎ △GR9-4533
916 Ermold John F ◎ △GR9-3064
S Gulf Terra dr begins
917 Whittle Julius V ◎ △GR1-2721
919 Machefsky Morris I ◎ △GR7-7611

84
GULF TERRA DR N—From W Gulf Terra dr east, 1 north of Gulf dr
2450 Medeveal Steven jr ◎ △GR9-4738
E Gulf Terra dr begins
2451 Wiley Geo ◎ △GR9-1082
2452 Winkler Richd T ◎ △GR7-2473
2454 Richards Wm E ◎ △GR1-5159
2455 Riley Saml E ◎ △GA6-3363
2456 Prevatt Mary S Mrs ◎ △GR1-2134
2457 Wyllie Floyd E ◎ △GR1-5532
2458 Shows Clint ◎
2459 Partlow Harry A ◎ △GR1-5052
2460 Luker Chas jr ◎ △GR7-5948
2462 Doyal Harold V ◎ △GR7-2513

84
GULF TERRA DR S—From W Gulf Terra dr east, 1 south of Gulf Terra dr
2451 VanRiel R Lance
2453 Wright Clarence N ◎ △GR9-9195
2455 Mashburn Clifford H ◎ △GR9-3859
2457 Tucker W Robt △GR9-8262
2459 Cruthirds John G ◎ △GR1-5608
Gulf Terra ct begins
2461 Harrelson James F ◎ △GR9-8122
2463 Tanner Wm K ◎ △GR9-0191
2465 Cruthirds James E ◎ △GR9-6441

84
GULF TERRA DR W—North and south from end of Gulf Terra dr, 1 east of Navco rd
900 Pilgrim Grace ◎ △GR1-2257
902 Webb Chester ◎ △GR9-0248
903 Bane Loren H ◎ △GR7-7621
904 Kominek Robt L △GR9-4973
906 Doan Norman E ◎ △GR9-4684
908 Spencer Ben W ◎ △GA6-2805
Gulf dr ends
909 Sewell Edw L △GR9-3073
910 Sawyer Thos E ◎
912 Bridges Howard D ◎ △GR1-2233
913 Hutchison Wm P ◎ △GR1-2738
914 Stubblefield John D △GR1-4633
915 Little Julian S ◎ △GR9-8467
916 Jacobson Wm H ◎ △GR9-9253
917 Gibbs Robt L ◎ △GA6-0720
Gulf Terra dr begins
920 Griffin Alf H ◎ △GR1-2805
921 Vickers James
922 Gardner Howard J ◎ △GR9-7931
923 Hearn Edw D ◎ △GR7-7214

66
GULF VILLAGE (Chickasaw)—A housing development south of 12th av, west of Wilson av and north of Terminal Ry

106
GULFDALE CT—From Gulfdale dr north, 2 west of Cedar Point rd
2340 Tanner Wm W △GR9-3449
2341 Jones Raymond C △GR7-5878
2342 Smith J W ◎ △GR9-4079
2343 Kump John E ◎
2344 Marsh Wm L ◎ △GR9-9360
2345 Vacant
2347 Burling Robt U ◎ △GR9-6066

106
GULFDALE DR—From Cedar Point rd west, 1 north of Brill rd
1612 Vacant
1616 Tewell Arnold J
1618 Bostick Tolbert J △GR9-8682
1619 Vacant
1621 Partin Chester W ◎ △GR7-4209
1651 Burns James ◎ △GR9-3182
1653-57 Under Constn
1659 Vacant
1661 Denton Harry E ◎ △GR9-4024
1663 Carnley James U ◎
1664 Sing Yancey B ◎ △GR1-3809
1665 Stewart Harold L ◎ △GR1-3628
1711 Tindell Wylie T jr ◎ △GR9-9240
1713 Daniel Rudolph E ◎ △GR7-5936
1715 Vace

GREENLAWN DR—Contd

1571 Neal Robt E ◎ △GA6-0845
2500 Oaks Earl ◎ △GR9-4812
2501 Kennedy Carroll E ◎ △GR1-5976
2503 Hickey Thos J jr ◎ △GR9-0479
2504 Velaskie Raymond ◎ △GR7-0721
2505 Sawyer Bill T ◎ △GR8-8108
2506 Reiser Herbert ◎ △GR1-2745
2507 Santa Cruz John H ◎ △GR1-4890
2508 Hickman Clifton O ◎ △GR9-7756
2509 Downey Jimmie G ◎ △GR9-5294
2510 McQueen K L ◎ △GR7-0709
2511 Gorman Wm E jr ◎ △GA6-0300
2512 Flowers Paul T ◎ △GA6-6743
2513 Jay Howard L ◎ △GR7-0439
2514 Thomas Phillip R ◎ △GR1-7350
2515 Mills Jas H ◎ △GR9-9347
2516 Watson Cecil
2517 Grindle Bernice L Mrs ◎
2518 Kountz Cath P Mrs ◎ △GR9-9443
2519 Sands J Travis ◎ △GR9-5726
E Fleetwood dr begins
2523 Hightower Harley T ◎ △GR9-7793
2525 Ream John L △GR1-5531
2527 Vacant
2529 Mosley Ralph E ◎ △GR9-7552
2553 Swoope Chas C jr △GR1-2290
2555 Layfield Hilary E ◎ △GR7-7810
2557 Grindle Howard E ◎ △GR7-6177
Devonshire dr intersects
2559 Stenzel Richd L ◎ △GA6-5202
2561 Dobson Martin L ◎ △GR9-2488
2563 King Grady N ◎ △GR9-4414
2564 Pellegrino Frank J ◎
2565 Perry John H ◎ △GR9-7715
Greenbrier dr begins
2566 Hawkins Ben W ◎ △GR9-4815
2568 Peters Billy L ◎ △GR1-2978
2569 Evans Jack E △GR9-6428
2570 Baxter David M jr ◎ △GR7-2559
2572 Zivitz Sam W △GR8-1556
2574 Wilson Lewis B ◎ △GR1-1193
Dorwood dr intersects
2607 Watts Ernest jr ◎ △GR9-0856

98
GREENLEAF DR—From Longleaf dr west, 2 south of Cottage Hill rd
— Versiga Geo S ◎
4516 Smith Louise D Mrs ◎ △GR9-5843
4517 Miller Mack H ◎ △GR6-0462
4524 Hodges Marshall ◎ △GR9-2230
4527 Battles Ernest O ◎ △GR7-6778
4530 Lambert Jas W ◎ △GR8-8553
4551 Young Geo D ◎ △GR7-4394
4560 Wingo John R ◎
4563 Frazier Levon B ◎ △GR9-6103

84
GREENWOOD AV—From 1850 Delta south, 3 east of Fulton rd
1300 Clark Thos M ◎ △GR7-2216
1301 Burton Horace W △GR9-7990
1302 Martin LeRoy A ◎ △GR1-3952
1303 Crabtree Wm E ◎ △GR8-1836
1304 McDonald Jas I ◎ △GA6-9809
1305 Vajgrt Marvin L ◎ △GA6-0555
1306 Bagwell Wm C ◎ △GR7-6403
1307 Almond John D ◎ △GR7-0518
1308 Cox Martha Mrs
1309 Crigler Harry Y ◎ △GR7-6202
1310 Vacant
1311 Abel Floyd S ◎ △GR9-3854
1312 Fitch Robt R ◎ △GR7-0735
1313 Tomberlin Terry G ◎ △GR8-8188
1314 Chambers Doyle W △GR9-2057
1314½ Hobson Christa S
1315 Hall Eug D ◎ △GR9-8931
1350 Battiste Luther E ◎ △GA6-6659
Hogan Larry
1350½ Gregor Jas
1351 Crigler Walter L ◎ △GA6-4524
1352 Crigler Walter L jr ◎ △GA6-1523
1353 Hurst Jas A
1354 Tomberlin Cook E jr ◎ △GA6-0655
1355 Sealey Billie J ◎ △GR9-4509
1356 Yarbra Rowland E ◎ △GA9-1280
1357 McDonald Jas W ◎ △GA6-0153
Niblack Grace K Mrs baby sitter
1358 Vacant
1359 Jacoby Fred C ◎
1361 Canode Sibyl H Mrs ◎ △GR9-3157
1401 Melton Wm W ◎ △GR9-5650
1403 Hall Wm C ◎ △GR8-3463
1404 Midgette Maurice T ◎ △GA6-2628
1405 Walter Alpha L ◎
1406 Kinsey Wm P ◎ △GA6-0205
1407 Demouy Emmett L ◎ △GR7-5310
1408 Chalk Eug A ◎ △GR7-6527
1409 Clark Ray M ◎ △GR9-3518
1410 Montgomery Marian S Mrs ◎ △GR7-5991
1411 Goodliff Robt R
1412 Melton Donald ◎ △GR7-4627
1413 Bosarge Phillip D ◎ △GR7-7655
1414 Lusk Chas H ◎ △GR7-5113
1415 Jones Dwight O ◎ △GR7-7515

97
GREENWOOD LA—From 8 W Village cir west, 1 north of S Border dr
342 Witherington Jas T ◎ △DI2-4969
343 Green John ◎ △DI2-5960
344 Blanchard Dallas A Rev △DI2-7964
345 Williams O L △DI2-7694
346 Gilliam M Stuart ◎
347 Wood Wm D L △DI2-6719
348 Debrow Eug ◎ △DI2-7465
349 Sells Bertram G ◎ △DI2-6740
350 Peppenhorst Frank M ◎ △DI2-4864
351 Bracewell Jas O ◎ △DI2-6067
352 Odom Coleman F △DI2-6419
353 Carlos Walter D ◎ △DI2-6978
354 Foster Hoyt R ◎ △DI2-5245
357 Faris Wm L ◎
358 Odom Rajah C ◎ △DI2-7511
359 Hyde John I ◎ △DI2-6283
360 Johnson Bemis △DI2-8618
361 Garcia Robt ◎ pntr △DI2-7686
362 Waldrop Joan S Mrs
363 Hunter Sam J
364 No return
382 Alpert Morris ◎
W Border dr intersects

89
GRIDER RD—From Howell's Ferry north, 5 west of Moffat rd
— Grider Danl C Rev ◎ △DI2-2910
— Grider Paul S ◎ △DI2-4153
— Grider Raymond E ◎ △DI2-2894
— Thomas Lloyd I ◎ △DI2-2233
— Tillman Luther ◎
— Richardson Howard ◎

76
GRIFFIN (Trinity Gardens)—From 1st av southeast, 1 west of Main
2986 Rowser Jacob ◎
2988 Hayes John P ◎
2990 Montgomery Richd ◎
2991 Carmichael Alf
2992 Nored Alex ◎
2993 Austin Albert ◎ △GL7-2675
2995 Small Julia Mrs
3006 Robinson Georgianna H Mrs ◎ △GL2-1531
3008 Banks John E ◎
3012 Rowser Bertha Mrs ◎ △GL2-4007
3013 Dees Willie △GL2-0838
3014 Vacant
3016 McKinney Margt Mrs ◎
3017 Edson Savannah Mrs
3020 Batteaste Emanuel
3021 Vacant
3023 Lewis Phillip R ◎
3028 Dortch Geo jr◎

82
GRIFFITH CIR—From McRae av southwest 1 blk, 1 south of Moot av
2701 McLain Wm H △GR9-8270
2703 Clements Herbert A
2705 Cook Jas A △GA6-5157
2707 Warner Jos A
2709 McCarty Austin B ◎ △GR7-5479
2711 Marshall Thos T ◎ △GR9-7729
2712 Vacant
2713 Enfinger Jas ◎ △GA6-1313
2714 Harris Robt E △GR1-3931
2714½ Vacant
2715 Kelley L J ◎
2716 Price-Williams Woodrow ◎ △GA6-4293
2718 Creech Wm L
2719 Maxfield Cyril N ◎ △GR9-8150
2720 Pennington Carl B ◎ △GR9-6716
2721 Todd Claude G △GR9-8053
2722 Lamb John C ◎ △GA6-1724
2724 Watts John H ◎ △GR1-1852

64
GRIMES (Plateau)—From Edwards south and west
820 Coleman Mary Mrs
822 Brantley Van
823 Broughton Byrd ◎ △HE2-6252
824 Malone Curtis
825 Dunning Pinkie W Mrs ◎ △HE8-1196
827 Jones Chas E
827½ Adams Arth
829 Gambler Eug
833 Deas Ada

51
GROVE—From 1300 S Ann west, 1 south of Melrose
Olive intersects
1306 Coleman's Saw Shop
1357 Cooper Merlin G ◎ △HE2-8255
Cooper Mabel B Mrs nurse
1358 Soutullo Francis A ◎ △HE3-7178
Leo intersects
1404 Sandifer Ollie B ◎ △HE3-7445
1405a Fike Dan
1405b Wilson Harry W
1406 Lee Allen K ◎ △HE2-2377
1407 Burnham Howard M ◎ △HE3-6368
1408 Waltman Ernest jr △HE2-4159
1409 Davis John H △HE8-4191
1410 Neal Willis N ◎ △HE2-2821
1411 Franklin Chestty H Rev △HE3-7173
Montrose intersects
* * *
Partridge intersects

106
GROVE CT—From 1800 Riverside dr east
2350 Baxter Mary J Mrs ◎ △HE2-8065
2351 Harold Robt L ◎ △HE8-4267
2352 Williams Carl F ◎ △HE8-4816
2353 Doyle Ted M ◎ △HE3-5931
2354 Barnes Jesse P ◎ △HE2-5795
2355 Gattis Kode L ◎
2356 No return
2358 Warner Marvin D ◎ △HE2-8993
2359 Lowe Jas F ◎ △HE3-6543
2361 Caldwell Andy ◎
2363 Leggett Torrance A ◎
2366 Oswalt Danl M ◎ △HE8-1419

66
GULF (Chickasaw)—From Railroad north beyond Wheeler, 1 east of Southern
1 Vacant
Hill ends
2 Vacant
3 Reeves Marion M ◎ △GL2-0452
4 Carlson Carl W jr ◎ △GL6-7131
5 King Lizzie H Mrs ◎ △GL2-9609
6 Penrod Harold E ◎ △GL6-7909
7 Powell Max O ◎ △GL6-7871
8 Pennington Wm G ◎ △GL2-0489
9 Turner John F ◎
10 Slay Floyd E ◎ △GL6-7861
11 Gaines Huey
12 Darley John H ◎ △GL6-8462
13 Hink Clarence △GL6-7877
14 Smith Ellis O △GL2-3115
15 Tyner Walter L
Pine ends
16 Carnathan Jos W △GL6-7142
17 Vacant
18 Holcombe Kenneth N △GL2-0498
19 West E R △GL7-5204
20 Mitchell Thos D ◎ △GL6-7890

99
HIGHPOINT CT—From S Highpoint dr north, 1 west of E Highpoint dr
1000 Raycraft Graham L ◎ ΔGR1-4849
1004 Vacant
1005 Jones Fredk B ◎ ΔGR1-5555

99
HIGHPOINT DR E—From 4225 Japonica la south, 1 west of Azalea rd
1000 deHueck Geo T ◎ ΔGA6-6969
1003 Helton Kendrel M ◎ ΔGA6-9754
1004 Stewart Walker B ◎ ΔGR8-9420
1005 Green Robt W ◎ ΔGA6-3658
1008 Smithweck Tyre M ◎ ΔGR1-2975
1009 Moore Dennis A ◎ ΔGR9-0728
1012 Penton Joe W ◎ ΔGA6-2739

99
HIGHPOINT DR S—From 1009 E Highpoint dr northwest, 2 south of Japonica la
4019 Vacant
4051 Vacant
4055 Salter Otha C ◎ ΔGR1-5977
4056 Culpepper Ed P ΔGR7-2842
4059 Marr Thos M
4117 Corridori Ramon H ◎ ΔGA6-4726

99
HIGHPOINT DR W—From Japonica la south, 2 west of Azalea rd
1005 Clark Carroll A ΔGR9-0839
1009 Vacant

46
HILL—From Sadie north, 1 west of Lambert
167 Metzler Leslie ΔHE2-8257
171 Dunigan Jas ◎
Center intersects

66
HILL (Chickasaw)—From 2 Gulf east 1 blk, 1 north of Shipyard
1 Robinson A Zed ◎ ΔGL6-6941
2 Garrett Sim J
Thames John A ◎ ΔGL2-2466
3 King John F ΔGL7-3617
5 Stone Brooks ◎ ΔGL6-8340
6 Moore Jas H ◎ ΔGL2-1418
7 Vacant
8 Tollefsen Tollef ◎ ΔGL6-8608

42
HILL AV—From 608 Peach west, 1 north of Pecan
1351 McMillian Wiley ΔHE2-3190
1353 Williams Scott D ◎ ΔHE3-1419
1355 Sykes Lucius ◎
1357 Marshall Louis ◎ ΔHE8-4270
1358 Nettles Finn
Stevens Gladys
Reed Evert B
1359 Cloption Rosalee M Mrs
rear Gregory Ellis
1360 Hawthorne Lula M Mrs
rear Jackson Claude
1361 Michael Jos ◎ ΔHE2-3560
rear Simms Earby
1362 No return
1363 Smiley Julia G Mrs ΔHE3-8563
1364 Vacant
1365 Martin Wm ◎ ΔHE2-6022
1368 Charlie Lawyer
Titi intersects

54
HILL AV—From 3260 Zimlich av south, 1 west of Rose av
3 Zimlich Leon E ΔGR8-1106
5 Matthews McKinley D ◎ ΔGR8-8671
5½ Vacant
6 Newell Claude W ◎ ΔGA6-8262
7 Griswold Madeline M ΔGR9-2169
8 Baker Mina M ◎ ΔGA6-5127
10 Sellers Jas A ◎ ΔGR7-6973
11 Myrick Geo E jr ◎ ΔGA6-4096
12 Moore Rufus N ◎ ΔGR7-2107

32
HILL'S AL—From 854 Short Earle north, 1 west of Marmotte
Short Manassas intersects

101
HILLANDALE DR—From 4450 S Shan dr east
1550 Jordan John R ◎ ΔGR1-2408
1551 Crain Leo L ◎ ΔGR9-4888
1554 Vacant
1555 Vacant
1557 Mensel E Jerome◎ ΔGR9-8364
1559 Grant Walter T ◎ ΔGR9-4136
1561 Laird Chester S jr ◎ ΔGR7-6736
1562 Nesbitt Haldon J
1563 Vacant
1564 Vacant
1565 Boos Eug D ΔGR9-8200
1566 Vickers Pauline E ◎ ΔGA6-7297
1567 Graham Kenneth E
1568 Weber Chas F ◎ ΔGA6-5995
1569 Williford Jos B ◎ ΔGA9-9853
1570 Upchurch R Howard ◎ ΔGR7-4506
1571 Clary Wm B ◎ ΔGR1-1240
1572 Stephens Wm E ◎ ΔGR1-3827
1606 Vacant

95
HILLCREST DR—From Grant south, 7 west of Azalea rd
259 Taylor Walker D ◎ ΔDI2-3353
260 Patteson Richd F ΔDI2-3444
264 Bailey Walter O ◎ ΔDI2-2933
268 Carpenter Robt H ◎ ΔDI2-1583
269 Jordan John R jr ◎ ΔDI2-0956
271 Scott Richd J jr ◎ ΔDI2-0411
275 Haidt Fredk H jr ΔDI2-3684
276 Knox Walter C ◎ ΔDI2-0898

99
HILLCREST LA—From Azalea rd east and south, 1 south of Hilton dr
1000 Lum Mitchell ◎ ΔGR9-2884
1001 Jordan Vernon T ◎ ΔGA6-7813
1004 Brigance Maurice ◎ ΔGA6-5506
1105 Brigance Maurice jr ◎ ΔGA6-6314
1009 Wood Morris B ◎ ΔGR7-5562
1013 McLeod Henry M jr ◎ ΔGR7-7517
1017 Cole Walter G ◎ ΔGA6-1247
1050 Ragona Jos R ◎ ΔGR7-5431
1051 Frey Granville M ◎ ΔGR9-7038
1053 Holland Chas R ◎ ΔGR7-5262
1054 Morgan M C ◎ ΔGR1-2303
1055 Kern Edwin G ◎ ΔGR9-2664
1058 Shilling Mayfield R ◎ ΔGR7-5890
1063 Dudley A Bruce ◎ ΔGR9-3738
1064 Alston Woodie E ◎ ΔGR1-2889
1065 Rester Travis J jr ◎ ΔGR8-3551
1067 Konrad Leif H jr ◎ ΔGR8-3422
Cottage Hill av intersects
3804 Richardson Edw A ◎ ΔGA6-1330
3812 Sprinkle Jack W ◎ ΔGR8-8603
3813 Vacant
3815 Buhler Geo W ◎ ΔGR9-5804
3816 Vacant
3820 Bounds Clarence C ◎ ΔGA6-3894
3821 Hampshire Leonidas N ◎ ΔGR9-5368
3824 Shinault Jerome P ◎ ΔGR9-4483
3827 Lockett Herbert S ◎
3828 Bruister Herbert G ◎ ΔGA6-2776
3831 Cockrell Ross V ◎ ΔGA6-2520
3836 Massey John W jr ◎ ΔGR9-1531
3838 Godbold Edgar E ◎ ΔGA6-7177
3840 Dye Luther B ◎ ΔGR7-2196
3842 Conlee Thos H ◎ ΔGA6-2056
3843 Flynn Timothy V ◎ ΔGA6-0550
3844 Wise Hurdis E ◎ ΔGR9-6911
3845 Snow Nelson M jr ◎ ΔGR1-5726
3846 Matthews Carter B ◎ ΔGR8-9765
3848 Owens Jas R ◎ ΔGA6-3292
3850 Ezell Elmer H ΔGR9-6754
3854 Hill Jos L ◎ ΔGR9-7610
3855 Gillis Harlan W ◎ ΔGR9-7311
3858 Riesser Elmer B ◎ ΔGA6-4031
3859 Mobley Jas L ◎ ΔGR7-5726
3865 Brokaw Wm F ◎ ΔGR9-2620
3866 Bealle Thos B jr ◎ ΔGR1-4986
3868 Davis Robt C ◎
3873 Milling Erna C ◎ ΔGA6-2866
3874 Horne Herbert B ◎ ΔGR8-1497
3875 Phelps L Paul ◎ ΔGR7-7695
3878 Rahrer Francis W ◎ ΔGA6-3770
3879 Willis Wm A ΔGR1-5969
E Camellia dr intersects
3908 Bidez Wm E ◎ ΔGA6-2848
3910 Kleisner Jack D ◎ ΔGR8-8835
3911 Dumas Clarence P ◎ ΔGR7-3618
3916 Northcutt Thos E ◎ ΔGR1-4255
3920 Kercher Chas F jr ◎ ΔGA6-7929
Kercher Magdalen G nurse

98
HILLCREST RD—From Cottage Hill rd north and south, 10 west of Demetropolis rd
— Havens Marian E Mrs ◎ ΔGA6-9038
— Rives Willie R ◎
— Antoine Clarence A ◎ ΔGA6-0971
— Brady Gaines R ◎ ΔGR1-2608
— Wiggins Marcel L ◎ ΔGR9-9107
— No return
— Antoine Claude
— Bolton Wilburn D ◎ ΔGR1-4874
— Lightsey H E ◎ ΔGA6-1593
— Bride Anthony J ◎ ΔGA6-7773
— Reynolds Markward ◎ ΔGR8-1471
— Perry Jas E ◎
— No return
— Roth Billy V ΔGR9-3132
— Brigman Malcolm P ◎ ΔGR8-1892
1320 Crask Jesse M ◎ ΔGR9-5078
1322 Mosley Felix ΔGR9-8385
1324 Larison Robt P ◎ ΔGR9-6761
— Niblett Wm D ◎ ΔGA6-9079
— Niblett Wm F ◎ ΔGR9-6942
— Pope Harold M ◎ ΔGR7-0910
— Reinhart Jos S ◎ ΔGR6-0955
— Reinhart Jos S jr ◎ ΔGR8-8057
— Logan Russell J ◎ ΔGA6-0943
— Foster Silas R ◎ ΔGR7-0910
— Foster Milton A

72
HILLSIDE DR (Chickasaw)—From Craft hwy west
105 Cook Floyd W ◎ ΔGL7-1596
107 Cook Henry W ◎ ΔGL6-7762
108 Richardson John J ◎ ΔGL7-1058
109 Jennings Morton M ◎ ΔGL6-7273
110 Baxley Edw E ΔGL7-2480
111 Ellison Theron C ◎ ΔGL6-7906
112 Lomax Jos S ◎ ΔGL6-7272
113 Chancey Chas E
114 Stewart Wm F ◎ ΔGL6-6955
115 Ritchie Cecil E ◎ ΔGL6-8181
116 King Jas D ◎ ΔGL2-9714
Pelham intersects
202 Thornton Donald G ΔGL6-6634
203 Herndon Andrew A ◎ ΔGL6-7602
204 Brock Saml ◎ ΔGL2-1275
Brock Jerry Floors
206 Glover Jas M ◎ ΔGL6-8470
207 Leon John N ◎ ΔGL6-8246
208 Vacant
209 Squires Clay R ◎ ΔGL6-8506
Forest intersects
210 Willhite Stanford W ◎ ΔGL6-8613
212 Scroggins John jr ◎ ΔGL6-7826
213 Maples Thos H ◎ ΔGL7-2983
215 Mosley Basil H ◎ ΔGL7-4006
216 Huff Lucius C ◎ ΔGL2-9652
301 Palmer Amasa B ◎ ΔGL6-7940
302 Mitchell Elbert M ◎ ΔGL6-8575
303 Young Horace R ◎
304 Middleton Milton B ◎ ΔGL7-1307
305 Hudson John D ◎ ΔGL6-6452
306 Searcy Jas E ◎ ΔGL6-6922
307 Joyner Preston J ◎ΔGL6-6411
308 Brown John A ◎ ΔGL7-3788
309 Reaves Alex R ◎ ΔGL6-7448
310 Harvill John P ◎ ΔGL7-1529
311 Dean Carroll D ◎ ΔGL2-9758
312 Ennis Hudson R ◎ ΔGL6-7378
313 Lyons Chas D ◎ ΔGL2-9663
314 Phillips John M ◎ ΔGL2-3504
315 Halsell Jack R ◎ ΔGL6-7118
316 Sessions Clarence D ◎ ΔGL6-7775

STEINER HOUSE & CO

50

NORTON PL—From 2002 Spring Hill av north, 1 west of Stanton rd

150-58 **D'Iberville Apts**
150 **Apartments**
A Holberg Lillian F Mrs ΔGR9-1502
151 **Apartments**
C No return
152 **Apartments**
A Walker Homer C ΔGA6-0204
B Dexter Kendall P ΔGA6-1876
C Hirs Jas M ΔGA6-5595
D Burgett Louise Mrs
153 **Apartments**
A Goree Clyde C Rev ΔGR1-2223
B Rush Clara B Mrs ΔGR8-8258
C Nahrwold Frank C ΔGA6-3947
D Purifoy Daisy B Mrs ΔGR8-8125
154 **Apartments**
A Pattison Faye C Mrs ΔGR7-6332
B Drew Wm E jr ΔGR8-3643
C Burden John W ΔGR7-0677
D Stapler Carol C Mrs ΔGR8-1160
155 **Apartments**
A Hughes Ann C ΔGR7-5193
B No return
156 **Apartments**
A Rogers Norma W Mrs ΔGR7-5961
B No return
C Youngblood Ernestine D Mrs
157 **Apartments**
A Harden Jas A
B Acree Jesse L ΔGA6-7678
C Coleman Donald F ΔGR9-0226
D Spinks Forrest B Mrs ΔGA6-3008
S Portier ct begins

84

NORTON'S LA—From Navco rd east, 1 south of Gulf Terra dr

905 Prewitt Erda ◎ ΔGR7-2638
953 Roberts Loney I ◎ ΔGA6-7676
970 Elliott O J
971 Roberts Don ΔGR9-2593
GM&ORR crosses
2400 Woods Talbert E
2403 Houston Curtis L ΔGR9-7272
2451 Braxton Ellison

87

NORWOOD LA—From Moffat rd northeast, 1 northeast of Terminal Ry

3498 Wattman Robt ΔGR9-3926
3500 Weaver Jack
3502 McNeil Wm R
3512 Vacant
3514 Vacant
3516 Vacant
3526 Neese Early ◎ ΔGA6-9601
3528 McNeil Hubbard jr ◎
Crompton Billy
3550 Hammac Myrtle N Mrs ◎ ΔGR7-7643
3550½ Hammac Millard F ◎
3559 McElhenney Clark ◎ ΔGR1-3869
3560 Everett Kenneth H ΔGR7-7192
3562 Neese Rosetta ◎ ΔGR8-1879
3570 Pierce Mary Mrs ◎ ΔGR8-8773

105

NOTTINGHAM DR E—From 2281 S Nottingham dr north

2260 Lane Chas ◎
2300 Earnet Giles ◎ ΔGR9-0374

105

NOTTINGHAM DR S—From 2317 W Nottingham dr east, 1 south of Long Bow la

Longbow la ends
2277 Camp Steve W ◎ ΔGR7-4385
2278 Whitehurst Clarence ◎ ΔGR9-4340
2308 Bruner Wallace L ◎ ΔGR9-7052
2310 Silloway Paul W ◎ ΔGR8-8771
2312 Kirk Walter L jr ◎ ΔGR1-2176
2318 Goddard Wm E ◎ ΔGA6-6468

105

NOTTINGHAM DR W—From Longbow la south, 1 southeast of Yorkshire rd

1856 McLellan Chas R ◎ ΔGR1-2690
2300 Early Pauline Mrs ◎ ΔGA6-2266
2315 Martin Owen ◎ ΔGR9-3479
2317 Wesley Harold L ◎ ΔGA6-0805

28

OAK—From 108 N Pine west, 1 north of Old Shell rd

971 Vacant
971½ Claxton Lillian I Mrs ΔHE3-7907
1001 No return
1002 Evans Clyde C ◎ ΔHE2-3144
1003 Jacks Malcolm W ΔHE2-9970
1004 Armistead Jas C ◎ Δ HE3-4237
1005 Newsom Woodie
1006 Kelly Virgil
N Pine intersects
1054 **Apartments**
A Dollahon Inez D Mrs ◎ ΔHE2-3497
B Akridge Malcolm E ΔHE3-7557
C Vacant
Street continued
1055 Maurin Chas D ΔHE3-3720
1057 Ziegler Olive A Mrs ΔHE2-1850
N Hallett intersects
1102 Drain Fred B ◎ ΔHE2-4745
1103 Summerlin Clarence L ◎ ΔHE2-1835
1104 Hutcherson Coy W
1105 Hester Phaeton L ◎ ΔHE3-3214
Stringfellow Selwin E
1105½ Jones Walter
1106 Lewis Lillie B Mrs◎ ΔHE2-8774
Lewis Chas landscape gdnr
ΔHE2-8774
1107 French Lorenzo G ΔHE3-2044
1108 Jackson Earl ΔHE3-4440
1109 Cody Leila A Mrs ◎ ΔHE3-9864
Mooney Anna S Mrs
1111 Neese Chas O jr ◎ ΔHE3-6692

66

OAK (Chickasaw)—From 10 Gulf east 1 blk, 2 north of Shipyard

1 Lowery Sybil C Mrs ◎ ΔGL6-7714
2 Ott S Waymon ◎ ΔGL6-8508
6 Baker Anderson J ◎ ΔGL6-8409
8 Law Chas W ◎ ΔGL6-8793
9 Ott Billy D ◎ ΔGL6-6952

58

OAK DR—From 1801 Stone, 1 north of Cemetery la

256 Ellzey Watson G ◎ ΔGA6-1119
266 Copeland Mary R Mrs ◎ ΔGA6-2839
267 Coker John D ΔGR9-2483
270 Sciple Mary C Mrs ΔGA6-2033
271 Hofheins Legatha Mrs ◎
274 Willis Harry M ◎ ΔGR9-7505
275 Bell Alvin R ◎ ΔGA6-0134
278 Coate Jas R ΔGR9-3745
279 Perry Clarence P ◎ ΔGR7-2247
282 Cahoon Jack A ◎ ΔGR8-9608
286 Irby Ernest S ◎ ΔGR9-2056
293 Turner H Elmore ◎ ΔGR7-5569
300 Gibson John S ◎ ΔGR8-9789
302 Buck Rector W ◎ ΔGA6-2884
303 Wagner Chas D ΔGR8-1380
304 Vacant
307 McManus Rex H ◎ ΔGR9-1127
308 Rogers Wm R ◎ ΔGR6-4333
311 Strachan John M ◎ ΔGA6-8358
315 Tate Jas T ◎ ΔGR8-3798
321 Felder Wm J ◎ ΔGA6-1964
325 Barnes Fred B ΔGR9-6135
331 Mohler John A ◎ ΔGR7-4181
Stone intersects
Oak Drive ct begins
StStephens rd intersects

58

OAK DRIVE CT—From 331 Oak dr northeast, 1 north of Cemetery la

Stone intersects
462 Curtis Jas L ◎ ΔGR7-2539
465 Cochran J Hack ◎ ΔGR7-7126
466 Vacant
467 Armstrong Geo F ◎ Δ GR7-7006
468 Saul Leonard J ◎ ΔGR7-4431
469 James Nathan R ◎ ΔGR7-4671
500 Clinton John P ◎ ΔGR9-4892
501 Booker Alvin K ◎ Δ GR8-3742
502 DeWitt Hiram M ΔGR9-8194
503 Johns Chas W ◎ ΔGR9-4217
504 Brantley Jas L ◎ ΔGR7-0137
507 Molyneux Jessie H Mrs ◎ ΔGR7-3576
508 Leavitt Wm F ◎ ΔGR9-4767
509 Walley Jas W ◎ ΔGR1-4838
510 Horton Jas V ◎ ΔGA6-0892
511 Bailey Howard C ◎ ΔGR7-6237
512 Biggs Geo T ◎ ΔGR8-9349
550 Williams Willie D ◎ ΔGR6-6587
552-54 Vacant
553 Franey Jos L ΔGR7-5485
555 Lockart Wm I ◎ ΔGR1-1774
556 Flowers Jas E ΔGR8-1083
557 Robinson Wm K ◎ ΔGR9-2686
558 Trawick Jacquelin K Mrs ◎
ΔGR9-4768
559 Finch Margt E ◎ Δ GA6-1609
560 Frye Tyra J ΔGR9-6617
561 Moore Nell M Mrs ◎ ΔGR7-0228
562 Smith Simmie B ◎ ΔGR9-2374
563-65 Vacant

48

OAK KNOLL CIR—From 1911 Oak Knoll dr north and west

300 Loeb Alvin A ◎ ΔGR7-2787
304 Frank Richd L ◎ ΔGR1-1352
305 Zivitz Emanuel M ◎ ΔGA6-2683

48

OAK KNOLL DR—From 190 Louiselle west, 2 north of Spring Hill rd

East Indian Creek dr intersects
1801 Greer J Barton ◎ ΔGA6-8342
1805 Elsevier John ◎ ΔGR8-1619
1809 Brown Paul M ◎ ΔGR1-2822
1810 Wilson Beverly R jr ◎ ΔGR9-7242
1813 Taylor Wm B ◎ mfrs agt ΔGR9-6101
& ΔGA6-0909
1817 Gonzales Arth S ◎ ΔGR9-7146
Oak Knoll cir begins
1900 McRaney Willie V ΔGR8-3489
1903 Middleton Theo F ◎ ΔGR7-4255
1907 Brock Paul W ◎ ΔGR7-0476
1910 Vacant
1911 Metzger Leonard H jr ◎ ΔGA6-4573
1912 Cook Thos L ◎ ΔGA6-1641
1915 Kay Lester ◎ ΔGR8-9225
1920 Campbell Sarah Mrs ΔGA6-7642
1927 Pelham Pierre ΔGA6-8709

92

OAK LA CIR E—From Oak Lane dr northwest, 2 southwest of Moffat rd

3651 English Wm Z ◎ ΔGR8-3935
3654 Street Robt B ◎ ΔGA6-2680
3656 Vacant
3658 Harbuck Robt H ΔGR9-2917
3660 Godwin Jas E ΔGA6-3256
3662 Mock Herman H ◎ ΔGR9-1700
N Oak Lane cir ends

92

OAK LANE CIR N—From W Oak Lane cir northeast, 1 northwest of Oak Lane dr

800 No return
801 Golden Jas E ◎ ΔGR1-4232
802 Nickelson Raymond C ◎ ΔGR9-0269
803 Maxime Chas V ◎ ΔGR1-2148
804 Miller Geo M ◎ ΔGR9-2592
805 No return
806 Rhyne Curtis L ◎ ΔGR1-1348
807 Huffmaster Thos A ◎ ΔGR1-2687

92

OAK LANE CIR W—From Oak Lane dr northwest, 2 southwest of Moffat rd

3651 Clingan David L ΔGR9-2418
3653 No return
3654 Cash Jas T ◎ ΔGR1-3271
3655 Vacant
3657 No return
3659 Smith John M ◎ ΔGR9-8163
3661 Rankin Marjorie Mrs ΔGA6-9831
3663 Williams D Lamar ◎ ΔGR9-1870

PICARDY—Contd
77 Erhardt Willard S ◎ △GR9-6122
79 Reed Allison D ◎ △GA6-6340

106
PICKELL DR—From Brill rd north, 3 west of Cedar Point rd
2364 Under constn
2365 Vacant
2366 Vacant
2367 Woods Donald R ◎
2368 Langford Henry L ◎ △GR7-7293
2369 Barter Paul S ◎ △GR9-2708
2370 McDonald Jas ◎ △GR7-4323
2371 Vacant
2372 Green Herman L ◎ △GR9-7280
2373 Maye John E ◎ △GR7-6743
2374 Glass Russell L ◎ △GA6-8421
2375 Taylor Kenneth N ◎ △GR1-4261
2376 Sheofee Hattie O Mrs ◎ △GR7-4396
2377 Colson Alvin F ◎ △GA6-3800
2378 Mitchell Patrick E ◎ △GR9-9658
2379 Rogers Carl D ◎ △GR7-2797
2380 Granville John ◎ △GA6-0645
2381 Briley Larry R ◎ △GA6-5012
2382 Wright Jos ◎ △GA6-8539
2383 Vacant
2384 Bracewell Robt E L ◎ △GR1-3570

87
PICKETT DR—From Wolfe Ridge rd east, 5 north of Moffat rd
3750 Vacant
3751 Chambers John W jr ◎ △GR7-5155

13
PILLANS—From 1100 S Conception west, 1 south of S Carolina
S Conception intersects
204 Fisher Edw
205 Vacant
206 Finch Willie Mrs
S Franklin intersects
254 Butler Wm ◎ △HE3-8358
L&NRR crosses
GM&ORR crosses
S Lawrence intersects
501 Stevens Elec Co Inc contrs △HE2-8901
502 Sangilan Geo ◎
504 Robinson Martin E ◎ pntr △HE3-6466
505 Gray Derry
507 Hackett Lionel N ◎
S Cedar intersects
(Not open bet S Cedar and S Warren)
S Warren ends
S Dearborn intersects
650 Smith Bartley E
651 Kidde Walter Sls & Serv fire protection apparatus △HE3-7836 △HE2-5975
652 Price Earl △HE3-7963
654 McKeough Lillian M Mrs ◎ △HE3-2668
656 Soutullo Manuel M ◎ △HE3-4997
658 Barrington John W ◎ △HE8-4756
660 No return
661 Mitternight Boiler & Mach Wks Inc △HE2-4614
Wilkinson intersects
700 Pose Evelyn Mrs ◎ △HE3-2921
701 Vacant
701½ Vacant
702 Mercer Gary C
703 Vacant
703½ Vacant
704 Christy Frank C ◎
Davis John P △HE2-7224
705 Vacant
705½ Vacant
706 Fielder Clevie P Mrs ◎ △HE3-6633
707 Vacant
707½ Vacant
708 Ridings Dixie G ◎ △HE2-6294
709-09½ Vacant
710 Williams Danl D ◎ △HE2-4693
S Scott intersects
750 Barker Mayme W Mrs ◎ △HE2-7437
751 Englis Francis W
751½ Vacant
752 Miller Ernest B ◎ △HE3-4939
753 Vacant
753½ Jones J Malcolm △HE2-8501
754 Scott Jewel W Mrs ◎ △HE3-4336
755 Syrian Lebanon Am Club
756 Stewart Carroll R △HE3-1460
758 Hogan Lucy H Mrs ◎ △HE3-1427
760 Scott Leo F ◎ △HE3-4152
763 Reid Vivean E ◎ △HE2-5327
S Washington intersects

90
PILLICHODY DR—From Middle Ring rd northwest
5702 Johnson Isaac ◎
5703-05 Vacant
5704-06 Vacant
5707 McClein John T ◎ △DI2-0187
5708 Simmons Irwin ◎ △DI2-9047
5709 Vacant
5710 Roes Milton ◎ △DI2-0863
5711 Pernell Willie ◎ △DI2-2337
5712-16 Vacant
2713-15 Vacant
5717 Taylor Eddie ◎
5718 Mack Fred ◎
5719 Wallace Jesse C ◎
5720-28 Vacant
5721 Harris Aaron jr ◎ △DI2-2281
5723 Cashier Jerry ◎ △DI2-3088

106
PINE—From 1761 Riverside dr south, 2 west of Clubhouse rd
2453 Hilyer Marvin O ◎ △HE8-1218
2454 Harris Vinie T Mrs ◎ △HE8-9977
2455 Thompson M Lee ◎ △HE2-4181

66
PINE (Chickasaw)—From 18 Gulf east, 1 blk, 3 north of Shipyard
1 Barrett Bobby L ◎ △GL6-8274
2 Welborn Windham ◎ △GL6-8745
5 Barrett Jennings T ◎ △GL6-7958
6 Wheeler Geo E
7 Parsley Benj F ◎ △GL6-8442
8 Flowers Claude ◎ △GL6-8390
9 Morris Carlos A ◎ △GL6-8634
10 Murphy J Z ◎ △GL6-8540

28
PINE N—From 1016 Dauphin north, 1 west of LeBaron
1 Glass Jas M
3 Vacant
5a Donald Harvin L △HE3-3915
5b Clarke Mary E Mrs △HE3-4519
6 Clark Merley J
7 Newton David D △HE3-4135
8 Vacant
New StFrancis intersects
Old Shell rd intersects
102 Mobile Bapt Temple △HE3-3854
106 Long Jas O Rev △HE2-8562
107 Lowery Chas D ◎ △HE8-4104
108 Rice Mattie R Mrs △HE3-2304
Oak intersects
111 Andrews Edw W ◎
113 McClanahan Wm D ◎ △HE8-2252
115 Green Jasper C ◎ △HE2-2488
Sawyer Wm A △HE2-2488
Sawyer Gladys Mrs nurse
116 Walters Seat Cover Shop △HE3-1530
117 Ery Madeline ◎ △HE3-1054
119 Killough's Health Center massage △HE2-5403
121 Snyder Wm T ◎ △HE2-3123
Mobile Transit Fed Credit Union △HE2-3123

30
Spring Hill av intersects
152 Jones Hester
154 Smith Ellen R Mrs △HE3-7780
156 Whigham Willie △HE3-7644
157 Daniel Alice O Mrs ◎ △HE2-3339
157½ Stone Jas
158 Williams Maggie A Mrs △HE3-4092
159 Davis Benj E ◎ △HE2-7077
160 Moore Omega
161 Henderson Irma M Mrs
162 Jackson Creola △HE2-0382
163 Brown Fannie B
164 Byrd Chas
165 Clark Carrie B Mrs ◎
166 Hayles Stewart △HE3-6964
State intersects
202 Noyd Walter L △HE3-6273
203 Cox Joe △HE2-3691
rear Clemon John E
204 Ellis Matilda H Mrs ◎
205 Savage Philip △HE2-7946
206 Mitchell Carrie L Mrs △HE8-2863
207 Hunter Saml 208
208 Williams Mary E
209 Washington Eunice L Mrs
211 Savage Buster △HE2-4877
213 Peavy Benj △HE3-7073
215 Taylor Jimmie L jr △HE2-3184
215½ Vacant
217 Rogers Jimmy
Congress intersects
251a Eaton Jas
251b Levins Lucille Mrs
251c McGowan Thos
251d Mitchell Carl L △HE2-0277
252 Yates Mance A ◎ △HE2-6587
253 Simon Bessie D Mrs △HE3-3498
254 Hayes Carrie T Mrs △HE3-3160
255 Washington Chas △HE3-4536
rear Vacant
256 Gill Alice S Mrs △HE3-9669
257 Turner Silas M ◎ △HE2-8969
258 Vacant
rear Burl Ernest
259 Pearson Robt A
259½ Addie's Beauty Shop
260 Williams Anna M Mrs
261 Dennis Rufus jr △HE8-1487
Dennis Isaac △HE3-3229
263 Clark Willie
Adams intersects
301 Bolden's Cafe △HE2-9658
301½ Chaney John ◎ △HE8-1915
302 Johnson Chas J ◎ △HE3-6476
303 Vacant
304 Daniels David jr ◎ △HE3-6253
305 Johnson Ladric ◎
306 Watts Emily △HE8-5331
307 Powe Olivia R Mrs ◎ △HE3-2289
308 Edwards Jos △HE3-7856
309 Bettis Melvina C Mrs ◎ △HE2-0857
310 Brown Martha Mrs
311 Hannon Middie S Mrs
313 Brunner Willie △HE3-7751
315 Taylor Herbert
Basil intersects

37
PINE S—From 1023 Dauphin south, 1 west of Common
6 Nix Wyman E ◎ △HE3-7004
8 Hanson Ora L ◎ △HE8-9653
11 Reimer Truman A ◎ △HE2-8497
12 Spotswood P Jos ◎ △HE2-7037
13 Higby John D △HE3-2188
14 Keevan Clarence E △HE3-6618
15 Rehm Philip R ◎ △HE3-2968
16 Mangold Nellie J Mrs △HE2-2920
17 Rush Cato Mrs ◎
18 Ollinger Ellis V ◎ △HE2-3979
19 Joyner Wiley C △HE8-1727
19½ Page Willie E △HE2-4040
21 Bastiani J Michl △HE2-4640
Caroline av intersects

87
PINE GROVE—From Moffat rd north, 1 west of Wilkins rd
813 Jones Wm N ◎ △GR7-2783
815 Vacant
817 Lawrence Geo I ◎ △GR9-6252
823 Allen Busey ◎
825 Allen Gordon O ◎
829 Wilkins Marvin E ◎ △GR7-7365
831 Jordan Vestle V ◎ △GR9-4660
832 Wood Cecil W ◎ △GR8-3229
834 Vacant

Chickasaw Location: Craft Hwy. at 5th St. — Glendale 7-4313

ROSS JEWELERS INC

TP	Adjoining	Source
-	✓	R. L. Polk Co., Publishers

RYAN ST 1961

ROYAL S—Contd
404 Vacant
406 Taylor Owen E Co lbr ΔHE3-1395
408 Gulf Plating Co ΔHE8-4418
410 Vacant
450 Smith-Kelly Sup Co Inc (ofc) bldg matls ΔHE3-2521
Charleston intersects
Augusta begins
554 Aero-Mayflower Transit Co ΔHE3-1655
Abb's Moving Serv ΔHE3-1655
P&D Delivery Co ΔHE3-1655

11

Elmira intersects
651 Vacant
653 Roger Nobie L ΔHE3-4854
655 Gamble Seymour ΔHE3-7265
659 Johnson Jas ΔHE3-4897
661 Vacant
663 Vacant
Texas intersects
Delaware intersects
New Jersey intersects
Maryland intersects

103

ROYS LA—From 2007 Forest la south, 1 west of Fulton rd
1900 Vacant
1906 Martin Roger H ⊙ ΔGR9-5208
1908 Collier Jas B ⊙ ΔGR9-0463
1921 Forest Pk Bible Ch Annex
1923 Lange Roy A Rev ⊙ ΔGR9-1765
1926 Bolton Robt L ΔGR9-0734

105

RUNNELS RD—From 2163 Coley dr west, 2 south of Rosedale rd
1650 Owen Chas H ⊙ ΔGA6-0651
1656 Johns Curtis L ⊙ ΔGR7-6459
1657 Specht Theo H ⊙ ΔGA6-7803
1658 Wilson Joe ⊙
1659 Crawley Edw ⊙
1662 Jordan Irvin jr ⊙ ΔGR7-2795
1665 Risinger Walter L ⊙
1666 Gantt Burnett ⊙
1669 Hartley Robt J ⊙ ΔGR7-5407
1671 Barnes Lewis B ⊙ ΔGR9-4784
1674 Adams Jas K ΔGR9-4458
2050 Lawless Robt R ⊙ ΔGR9-8332
Ogburn av intersects
2154 Beesley Coy ⊙ ΔGR1-4813

78

RUSHING DR—From 516 Reve west, 1 south of Wagner
2250 Hudspeth Eudell ⊙ ΔGR7-0521
2251 Mitchell John T ⊙ ΔGR7-5339
2252 Melton James O ⊙ ΔGR7-0253
2253 Jernigan Robt A jr ⊙ ΔGR9-2707
2254 Stroud Paul L ⊙ ΔGR1-3160
2255 Hadding Emmett L ⊙ ΔGR8-1954
2256 Salter Carl ⊙ ΔGR7-2195
2257 Brasell Glenn L ⊙ ΔGR9-6660
2258 McGowan Jack C ⊙ ΔGA6-0276
2259 Yost Herbert H ⊙ ΔGR9-7575
2260 Johnson Geo E ⊙ ΔGR1-2035
2262 Robertson Jas M ⊙ ΔGA6-6514
2300 Lister Lindbergh N ⊙ ΔGA6-7003
2301 Dennis Luva L ⊙ ΔGR7-5024
2302 Wright Jas W ⊙ ΔGA6-6645
2303 Rone Jesse C ⊙ ΔGR9-7548
2304 Grogan Clyde M ⊙ ΔGR9-2619
2305 Fitzgerald Thos B jr ⊙ ΔGR9-7613
2306 Gunter Hattie E ⊙ ΔGR9-2551
2307 Parker Jerry D ⊙ ΔGR9-6989
2308 Riley Curtis R ⊙ ΔGR9-7238
2309 Catrett Robt N ⊙ ΔGA6-3345
2310 Potter Marion R ⊙ ΔGR7-2696
2350 Sumner Geo L ⊙ ΔGR9-6750
2351 Neece Eug C ⊙ ΔGA6-7046
2352 Locke Jas O jr ⊙ ΔGR9-4703
2353 Clark Wm A ⊙ ΔGR9-4493
2354 Rimes John L ⊙ ΔGR7-7273
2355 Morris Howard ⊙
2356 Turner John T ⊙ ΔGR9-4213
Stanton intersects

77

RUTH—From 1961 Canal south, 1 west of Cherokee
603 Edwards Irvin W ⊙ ΔGR8-1721
606 Erwin Julia
607 Vacant
608 Gerst Bellene B Mrs ⊙ ΔGA6-1127
609 Handley Redge ⊙ ΔGR7-7371
610 Schock Wm A jr ⊙ ΔGA6-5211
612 Kennedy Sam P ⊙ ΔGA6-0238
613 Steiner Chas W ⊙ ΔGA6-4106
615 Stinson Annie M Mrs ⊙ ΔGR7-3740
617 Ming Agnes A Mrs ⊙ ΔGR7-5566
618 Payne Ben T refgr mech ΔGA6-6752
619 Tucker Carl R ⊙ ΔGR1-2035
620 Baisley Henry B ⊙ ΔGA6-4906
620a Beverly Willard B ΔGR7-5595
620b Graff Pearl Mrs
Dublin intersects
650 Duff Robt J ΔGR9-6006
651 Gust Geo W ⊙
652 Gust Harold E ⊙ ΔGA6-7441
654 Hall Travis J ⊙ ΔGA6-0437
655 Clinton Lionel G ⊙ ΔGA6-4164
656 Phillips John F ⊙ ΔGA6-3164
658 Travis John Q ⊙ ΔGR7-5039
659 Yeager Merle H ⊙ ΔGA6-2493
660 Choice Roy D ⊙
661 Scarbrough Roy ΔGR1-1978
662 Harris Louis M ⊙ ΔGA6-8185
663 Foster Norman H ⊙ ΔGA6-1030
664 Harper Audie N ⊙ ΔGA6-2387
665 Walkley Earl V jr ⊙ ΔGA6-8546
666 Bender Rankin
667 Friar Clyde F Mrs ⊙ ΔGA6-1000
668 Wilkins Sidney E ⊙ ΔGA6-3170
669 Mallinson Herbert C ⊙ ΔGR8-3021
670 McClammy J Earl ⊙ ΔGA6-6102
671 Davison Wm H ⊙ ΔGR8-3183
672 Ruhl Earl S ΔGR9-2050
Bankhead intersects
700 Prewitt Johnnie L ⊙ ΔGR8-1602
701 Parker James T ΔGR9-4818
703 Brown T Lamar ⊙ ΔGA6-8846
704 Smith Sandy J ⊙ ΔGA6-1188
705 Carr Nellie M ⊙ ΔGA6-1747
707 Stewart Maxwell L ⊙ ΔGA6-1521
708 Self Jos M ⊙ ΔGR8-3416
710 Carre Dorotha E Mrs ⊙ ΔGR9-9826
711 Kerr Howard
712 Yates Ivy C ⊙ ΔGA6-6355
714 Faulk Walter J ⊙ bldg contr ΔGA6-7636
715 Hanley Joseph R ΔGR9-9796
Sabbath begins
Hall's Mill rd intersects

76

RUTH (Trinity Gardens)—From 1st av south, 1 west of Lincoln
1701 Johnson Henry
1707 Slone Hattie Mrs ⊙
1709 Ponets Spencer ⊙ ΔGL2-0635
1711 James Hurley ⊙ ΔGL6-7891
4th av intersects
1971 Wallace Otha ⊙ ΔGL2-9945
1974 Stallwell Edna Mrs
1976 Perine Charley B Mrs ΔGL6-8285
1990 Brewer John ΔGL7-2959
Brown ends

94

RUTLEDGE PL—From 8 Spring Bank rd north
3904 Crowe Rae M ⊙ ΔDI2-9575
3905 Morrissette H Taylor ⊙ ΔDI2-8818
3907 No Return

66

RYAN (Chickasaw)—From Wheeler west in semi-circle to Gulf
1 Legg Mildredge L ⊙ genl contr ΔGL6-8103
2 Vacant
3 Vacant
4 Conkell Wm D
5 Webb Estelle F Mrs ⊙ ΔGL6-8141
6 Stallings Ernest L ⊙
7 Bryant Carl R ⊙ ΔGL6-8682
8 Nelson Frank C ⊙ ΔGL2-0559
9 Lambert W Arnold ⊙ ΔGL6-8341
10 Gipson Jas C ⊙ ΔGL6-6491
11 Mustin Carl J ⊙ ΔGL6-6958
12 Ingle R John ⊙
13 Walker Jas W ⊙ ΔGL2-0461
14 Young Horace E ⊙ ΔGL6-8709
15 Byrd Thos B ⊙ ΔGL2-9563
16 Robertson Wm M ⊙ ΔGL6-8173
17 Seeley Curtis C ⊙ ΔGL2-9541
18 Ward Chas W ⊙ telev repr ΔGL2-9701
19 Pritchett Ivan M ⊙ ΔGL2-9670
20 Tesney Leonard L ⊙ ΔGL6-6402
21 Hamer John D ⊙ ΔGL2-9672
22 Reed Harold T ⊙ ΔGL6-8782
27 Moss Wm L ⊙ ΔGL6-7903
28 Kitchens Doyle D ⊙ ΔGL6-8207
29 Courtney Earl W ⊙ ΔGL6-7348
30 Sutton Jas R ΔGL7-2462
31 Stephens Lucille R Mrs ⊙ ΔGL2-1271
32 Sanders Henry W ⊙ ΔGL6-8670
rear Vacant
33 McWhirter Russell ⊙ ΔGL7-7208
35 Arledge James E ΔGL7-3280

50

RYAN AV—From 2112 Old Shell rd north, 2 west of Upham
101 Crawford Richd L ⊙ ΔGA6-6891
102 Chandler Elsa Mrs ⊙ ΔGA6-6432
103 Bryan Lloyd L ⊙ ΔGA6-0117
105 Tonsmeire Henry B ⊙ ΔGA6-1130
106 St John Thos G jr ⊙ ΔGR9-5860
107 Cowden Robt W jr ⊙ ΔGR8-8117
108 Butler Burton S ⊙ ΔGA6-2417
109 Damrich Monica R Mrs ⊙ ΔGA6-6862
110 Spottswood Manning W ⊙ ΔGR8-9353
111 Hays C Judson ΔGR9-0806
112 Jackson John O'C ⊙ ΔGA6-4355
113 Dixon Grover C ⊙ ΔGA6-1173
DeLeon av begins
114 Marshall Fielding L jr ⊙ ΔGA6-1949
116 Bedsole T Massey ⊙ ΔGR7-3635
118 McCall Danl T jr Hon ⊙ ΔGA6-3198
120 Holland Louise W Mrs ⊙ ΔGA6-6777
122 Phares Nell Mrs ⊙ ΔGA6-0719
124 Mueller Leo C ⊙ ΔGA6-6876
Ashland av begins
(Not open bet Ashland av and Spring Hill av)
Spring Hill av intersects

103

RYDERS LA—From 2015 Forest la south, 2 west of Fulton rd
1906 Watkins Roscoe C ⊙ ΔGA6-0887
1910 McGilberry Frank ⊙ ΔGA6-2545
1911 Bennett Leona Mrs ⊙ ΔGR8-1023
1914 McLain Cas V jr ⊙ ΔGR7-7491
1915 Olson Kermit W ⊙ ΔGA6-6214
1918 Reeder Jas F ⊙ ΔGA6-6860
1923 Boatwright Earl W ⊙ ΔGA6-3078
1924 Johnson Albert P ⊙ ΔGR9-2662
1926 Hartwell Roy B ⊙ ΔGR6-1213
1932 Mason Thos O ⊙ ΔGR8-9673
Kentwood la begins
1950 Hanks Lawrence W ⊙ ΔGR9-2295
1952 Vacant
1958 Dalton H B ⊙

40

RYLANDS—From 1350 Center north, 1 west of Cuba
St Stephen's rd intersects
204 Busby Robt ⊙ ΔHE3-9464
205 Huller K G ⊙ ΔHE2-8132
206 McCartney Bertha M Mrs ⊙ ΔHE2-7685
207 Vacant
208 Boddy Bell H Mrs ⊙ ΔHE3-8447
209 Patrick Douglas ⊙ ΔHE2-2944
211 Connor Richd L ⊙ ΔHE3-6800
212 Anderson Saml L jr ⊙ ΔHE3-4592
213 Bush Mary F Mrs
215 Banks Evelyn H Mrs
Banks Martha V nurse
Lola ends
216 Johnson Elbert L ΔHE2-2421
217 Sigler Roland J jr ΔHE2-5492
218 Coates Emma D Mrs ⊙ ΔHE2-0147
219 Sampson Kath R Mrs ΔHE3-7228
220 Mims Mattie M ΔHE8-9533
221 Bettis Lonnie A ⊙ ΔHE3-7329
225 Walker's Gro
Congress intersects
251 Lewis Annie S Mrs ⊙ ΔHE3-6579
251½ Autry Famous L
252 Young Leona L Mrs
253-53½ Vacant
254 Wooten Lula H Mrs ⊙ ΔHE8-2189
255 Thompson Nathl H
255½ Young Anna L Mrs
256 Connor Milvin Mrs
257 Nettles Elmore ΔHE2-2540
257½ Jackson Melvin O
258 Austin Susie M Mrs ⊙ ΔHE8-3366
259 Vacant
259½ May Augustine S ⊙
260 Golden Theo R ⊙ ΔHE2-1080
261 Gill Bonita A ⊙ ΔHE8-2329
261½ Washington Geo ⊙ ΔHE3-1702
263 Sims Leonard G ⊙ ΔHE3-4920
Sims Janie E Mrs secretarial serv
263½ Vacant
Adams intersects
300 Parker Ethel D Mrs ⊙ ΔHE8-1435
301 Watkins Mary G Mrs ⊙ ΔHE8-2874

TP	Adjoining	Source
-	✓	R. L. Polk Co., Publishers

SOUTHERN ST 1961

SLIGO—Contd

1657 Harris Floyd
1658 McBride Edw L ◎ ΔGR9-2773
1659 Seals Julia ◎
1660 Wilkes Eug ◎
Brussels intersects
1704 Miles Eloise C Mrs ◎ ΔGR7-6423
1705 Smiley Frank ΔGR8-1073
1705½ Vacant
1707 Vacant
Rotterdam intersects
1756 Hatcher Willie ◎ ΔGR8-8332
1757 Isom Gertrude Mrs ◎
1757½ Davis Edwina Mrs
rear Casher Wm
1758 Kidd Hannah M Mrs
1759 McGee Tom
1759½ Chashner Willie
1760 Reese Henry ◎
Amsterdam intersects

11
SLIP EASY AL—From Dean al south to 152 Delaware
724 Goode Josephine Mrs
724½ Cooley Willie
786 Vacant
786½ Washington Geo
788 Vacant
Delaware intersects

52
SMITH—From Spring Hill av north, 1 east of Erwin
305 Harris Jas ◎
307 King Bertha R ◎
308 Green Alberta ◎
309 King Susanna Mrs ◎
310 Dorsey Harvey L ◎ ΔGR7-3577
311 Thomas Marguerite G Mrs ◎
312 Arnold Morris ◎ ΔGA6-7769
313 Rembert Barnett ΔGR9-0771
rear Vacant
313½ Vacant
314 McCarty John ◎ ΔGA6-9710
316 Vacant
317 Green Robt jr ◎ ΔGA6-9759
Green Cath Mrs nurse
318 Crawford Sherman ◎ ΔGR7-2060
319 Brewer Olivia B Mrs ◎ GR7-6138
320 Taylor Annie M Mrs ◎ ΔGR1-5045
321 Tolbert Jas ◎ ΔGR7-6030
322 King Schriner ◎ ΔGR8-3185
323 Dorsey Garfield
324 Jones Willie E ◎ ΔGR8-3945
325 Gay Oscar ◎
327 Garner Lorene Mrs ◎ ΔGR9-2060
328 Taylor John C ◎ ΔGR7-6653
329 Vacant
329½ Turner Cath Mrs
330 Swindle Arzelia Mrs ◎
331 Harris Roxie A Mrs ◎
332 Taylor Bessemer ◎
333 Milligan Emanuel ◎ ΔGR8-3761
334 Adams Geo W
335 Brown Dennis

2
SMITH AL—From N Commerce west to N Royal, 1 north of StLouis
N Water intersects
N Royal intersects

109
SMITH AV—From Bay Front rd west, 1 south of Hannon rd
—— Barnes Malcolm T ◎ ΔGR9-9385
—— Arnett Mary O'R Mrs ◎ ΔGR9-9797
—— Harrison Herbert B
—— Allen Vester B ◎ ΔGR9-9259
—— Wiggins Leon R ◎ ΔGR9-8758
—— Anderson Chas J ◎ ΔGR7-2673

98
SMITHS LA—From Demetropolis rd west, south of Cottage Hill rd
—— Smith Steph A ◎ ΔGA6-0961

108
SONIA CT—From Staples rd south, 1 west of Cedar Point rd
—— Burkhart Geo R ◎ ΔGR8-9248
1416 Britain Mary M Mrs ◎ ΔGR9-7028
—— Mouchett Henry H ◎ ΔGR9-9190
—— Bodiford Jas M ΔGR9-0758
—— White Don M ◎ ΔGR1-3568
2815 Pardo Albert ◎

58
SORTORI LA—From dead end west of Robinson east, 1 south of StCharles av
Robinson ends
Stone intersects

85
SOUTH—From 2000 Dauphin south, 1 west of VanHeuval
10 Nicholas Chris E ◎ ΔGR9-6869
11 Gaines M Viola ◎ ΔGA6-4898
12 McInnis Norman M ◎ ΔGA6-3447
13 Robertson Wm C ◎ ΔGA6-1689
14 Couch Pearl M Mrs ◎
Fay Richd O ΔGR7-0530
15 Crank Thornwell F ΔGR9-5648
16 Booth Carl M jr ΔGR1-5255
17 Locke Henry G ◎ ΔGA6-4007
18 Redwood Richd B ◎ ΔGA6-6615
19 McMillan John A ◎ ΔGR8-1103
20 Driver Hazel D ◎ ΔGA6-6787
21 **Apartments**
A Hodge Lamar W
B Vacant
C Baumgrass Josephine
D Vacant
Street Continued
23 Toney E Scott
23½ Vacant
24 Vacant
25 Donnelly Deward C ◎ ΔGA6-8379
My la begins
High School av begins
26 Letcher Cath Mrs ΔGR9-2669
28 Winter Kenneth C ΔGA6-5194
32 Kearns Harold S ◎ ΔGR7-3490
34 Cochran Robt I ◎ ΔGR1-5749
36 Hess Paul H ΔGR9-8992
108 Boykin Rives H ◎ ΔGR8-1332
110 Gates Roy L ΔGA6-6677
112 Aldridge Caroline M Mrs ◎ ΔGR7-4261
114 Hart Wm D Rev ◎ ΔGR8-8162
118 Allenbach Louis F ◎ ΔGA6-3168
122 Austin Alice B Mrs ◎ ΔGR7-6707
124 Dobbs Clarence E ◎ ΔGA6-5339
128 Martin Thos T ◎ ΔGA6-6839

83
Emogene begins
150 Dawson Mary A Mrs ◎ ΔGA6-6074
152 Durant Pelham D jr ◎ ΔGA6-4563
156 Turner Russell A ◎ ΔGA6-4357
160 Shelton Chas H ◎ ΔGA6-5926
162 Pesch Anthony W ◎ ΔGA6-5270
164 Kearns Numa F ◎ ΔGR7-5809
166 Trawick Thos L ◎ ΔGA6-3885
168 Karcher Wm E jr ◎ ΔGA6-6441
Clearmont intersects
180 Bear Jos C ◎ ΔGA6-7809
181 Rumpanos Gus N ◎ ΔGA6-1613
182 Williams Mena A Mrs ◎ ΔGA6-7097
183 Harris Iva R Mrs ◎ ΔGR8-1873
185 Simpson Geo D ◎ ΔGA6-0447
186 O'Neill John M ◎ ΔGA6-7076
188 Wheeler Fredk G ◎ ΔGA6-7923
191 Smith Oliver J ◎ ΔGR9-1987
Hunter av intersects

54
SOUTH AV—From Eden av west, 1 south of Zimlich av
Rose av begins
* * *
Hill Side la begins

107
SOUTH DR—From 2408 Cedar Crescent east, 4 southeast of Cedar Point rd

13
SOUTH CAROLINA—From 924 S Hamilton west, 1 south of North Carolina
401 Am Oil Co whol ΔHE2-3613
Lawrence intersects
500 Watson Johnnie R ΔHE3-6178
501 Hynde Matthew M ◎
502 Orso Zenno
503 Faulk Allen C ΔHE2-7083
504 Pownall J Leonard ΔHE3-8663
505 Hall Wm M ΔHE3-2153
506 Vacant
507 Holloway Jos C ΔHE8-1034
508 Ladnier Laurence E
510 Sketoe Geo L ΔHE3-4148
512 Robinson Jessie P Mrs ΔHE2-5025
S Cedar intersects
559 McConnell Jos E ◎ ΔHE2-7132
S Warren intersects
600 Coleman Mary R Mrs ΔHE2-5312
601 Stiell Geo T ◎ ΔHE3-8791
602 Reeves Warren ◎ ΔHE3-4837
603 Richardson Adam J ◎ ΔHE3-6003
604 Coleman Henry J ◎ ΔHE8-3136
606 Hunter Charlie E ◎ ΔHE3-1850
607 Hurt Wm ΔHE3-4263
608 Broadus Cecelia G Mrs ◎ ΔHE2-7370
609 Ben's Gro & Variety Store ΔHE2-9292
610 Saffron Walter C
Dearborn intersects
650 Freeman Lum
651 McIntosh John W ΔHE2-1163
652 Vacant
653 Vacant
654 Cox Dan R
655 Swalm Wm C
Wallace Marie Mrs
656 Vacant
657 George Wm H ◎ ΔHE8-1172
658 Helton Howard H ΔHE2-8644
659 Probst Herman F ◎ ΔHE3-3485
660 Ramsey Harry E ◎ ΔHE2-0026
Wilkinson intersects
700 Oswald Anna K Mrs ΔHE2-5881
701 Edge Mamie L Mrs ◎ ΔHE3-4880
702 Pierce Walter jr ◎ ΔHE3-9092
703 Brill Amanda P Mrs ◎ ΔHE3-1325
704 Doolittle Robt E ◎ ΔHE2-3903
705 Phillips Betty G Mrs ◎ ΔHE8-5972
706 DeVine Carlton C ◎ ΔHE2-5109
707 Red Ben J ΔHE2-6902
708 Haig John O ◎ ΔHE2-4193
709 Soden Mamie G Mrs ◎ ΔHE2-6842
710 Beevers John H ◎ ΔHE3-4989
S Scott intersects
750 Vacant
751 Oglesby Thos M ΔHE8-1163
753 Hurst Theophilius H ◎ ΔHE3-7450
754 McConnell Francis H ◎ ΔHE2-7710
755 Davis John W ◎ ΔHE3-6641
757 Praytor Geo T ◎ ΔHE2-4065
Washington av intersects
804 Cooper Neely ΔHE8-4011
806 DeMouy Jas W ΔHE3-7157
808 Caraway Willie D ◎ ΔHE2-9987
809 Nelson Jesse E jr ◎ ΔHE3-4913
810 Hill Geo L
811 Merrill Robt L ΔHE2-9923
812 Jemison Danl L ◎ ΔHE3-2905
813 Newburn Henry O ΔHE8-1430
S Broad intersects

66
SOUTHERN (Chickasaw)—From Railroad north, 1 west of Gulf
1 Chastain Pearl H Mrs ΔGL2-9572
2 Slay Jas F
3 Hobbie Jas L ◎ ΔGL6-7850
4 Curtis Jas C jr ◎ ΔGL2-9731
5 McIntyre Jos O ◎
6 Monk Chas F ΔGL7-1963
7 Walton Royce W ΔGL2-9664
8 Bailey Chas P ◎ ΔGL2-0970
9 Silas Rose Mrs ΔGL7-5034
10 Thomas Morris
11 Ballard Annie M Mrs ◎ ΔGL6-8644
12 Vacant
13 Ferguson Jadie E ◎ ΔGL6-7741

THE MOBILE JOURNAL

TP	Adjoining	Source
-	✓	R. L. Polk Co., Publishers

SOUTHERN ST 1961

SOUTHERN (C)—Contd

14 Callegari Jos J ΔGL6-8935
Canal intersects
15 Smith Walter F ◎
16 Mitchell Calvin ΔGL7-3109
16½ Palmer Vernie H ◎ ΔGL2-9029
Viaduct rd intersects
17 Garlington Wm H ΔGL2-0521
18 Bryant Alton R ◎ ΔGL6-8722
19 Moss Will Y ΔGL7-5493
20 Vacant
21 Dubourg Warren E ΔGL7-6307
22 Dowdle C Coyt ◎ ΔGL6-8250
23 Jones Rollo G ◎ ΔGL6-7883
24 McCormick Jos F ◎ ΔGL2-0423
25 Davis Willard B ◎ ΔGL6-8371
26 Rotch Floy R ◎ ΔGL6-6493
27 Thornley Woodrow ◎ ΔGL6-8193
28 Mims Parnell ◎ ΔGL7-1879
29 Willis Albert F ◎ ΔGL6-7108
30 Raybon Roy E ΔGL2-1053
Houghesen Clifford
31 Houghesen Harry J ◎ ΔGL6-8659
31½ Vacant

15
SOUTHERN DRAIN—From 617 New Jersey north, 1 west of S Dearborn
651 Foster Raymond ◎ ΔHE8-1112
653 Edwards Edna Mrs
Wilkinson intersects

92
SOUTHMOOR DR—From Brookmoor dr south, 1 east of Harvard dr
3802 Wilson John P III ◎ ΔDI2-3474

66
SOUTHWEST BLVD (Chickasaw)—From Craft hwy west and southwest 2 north of Yeend av
101 **Apartments**
A Douglas D Brooks ΔGL7-6278
B Tennent Gilbert A ΔHE2-5228
C Vacant
D Hartsfield Thos N ΔGL2-9084
Street continued
197 Semler Frank E ◎ ΔHE3-0510
Garden la begins
201 Allen Wm F ◎ ΔHE3-8318
208 Newburn Heubert D ◎ ΔHE2-0062
Court intersects
Lee intersects
300 Ogle Ruby V ◎ ΔGL2-0127
301 Davidson Geo G ◎ ΔGL7-7921
304 Dahlberg Willard M ◎ ΔGL7-4189
305 Godwin Venolia P Mrs ◎ ΔGL7-7908
SW 4th intersects
400 Hardin Robt E jr ΔGL7-4190
401 Holcombe Roland L ◎ ΔHE8-5500
404 Gaston Albert S ◎ ΔGL7-4113
405 Easum John H ◎ ΔHE3-7818

SW 5th intersects
500 Healy Edgar G ◎ ΔGL2-4335
501 Eslava Edmond G ΔGL7-7045
504 Vacant
505 Jouana Jos R ◎ ΔGL7-7010
SW 6th intersects
600 Bailey Thos
601 Jensen Ursula F Mrs ◎ ΔGL7-7253
604 Moore John H ◎ ΔGL2-3615
605 Hover Fred B ◎ ΔHE2-6939
606 Hadley Thos M ◎ ΔGL7-1883
SW 7th intersects
701 Burnett Glover E ◎ ΔGL7-6985
rear Prindaville Mary N Mrs

72
SPANISH DR (Gulf Homes)—From 2d av north, 1 west of 8th
1 Tarver Geo B ΔGL6-7957
2 Morris Harvey R
3 Urquhart Estelle Mrs ΔGL7-6761
4 Pickle Martha E Mrs
6 Vacant
Martin pl begins
7 Rush Jas E ΔGL7-3883
8 Ard Chas A ΔGL6-7829
9 Knowles Robt A
W Bienville dr intersects

54
SPRING BANK RD—From 57 S McGregor av east
5 Bradley David G
6 Tenser Ernest C ◎ ΔDI2-6060
Palmai Rose Studio mus tchr
7 Blacksher David W jr ◎ ΔDI2-7633
8 Poggi Frank A ΔDI2-5563
9 Knight Stillman D ◎ ΔGR9-2392
10 Noland Geo K ◎ ΔDI2-5272
14 Horst Thos A jr ◎ ΔDI2-6143
3901 Metzger Albert W ◎ ΔDI2-6559
3902 Stimpson Ben C ◎ ΔDI2-4800
3903 Funchess Geo C ◎ ΔDI2-5808
3904 Murray Robt S ◎ ΔDI2-4952
3905 Spaulding John D ◎ ΔDI2-8056
3906 Wilkins Robt B ◎ ΔDI2-8248

54
SPRING HILL—A residential section west of Mobile north and south from Old Shell rd, bey Noel av and Neal

24
SPRING HILL AV—From 658 Dauphin west and northwest
660 Kar Karpet auto accessories ΔHE3-5527
664 Nick-Klip Elec Co contrs ΔHE2-8412
666 Business Prntg Serv ΔHE8-9940
668 Moore Edmond ΔHE3-4426
Taxidermist Shop ΔHE3-4426
670 Vacant
672-74 Central Cafe ΔHE3-3136
N Washington av intersects
701-07 Schaeffer Lincoln-Mercury Inc autos ΔHE8-9874
709-11 Buerger Seed Co ΔHE2-2034
N Scott intersects
* * *
StMichael ends
800 StJoseph's Cath Ch ΔHE2-4218
801 Central Gulf Serv Sta ΔHE3-9362
805 Crawford-Whiting Inc real est & ins ΔHE8-5637
Crawford-Whiting Development Corp bldg contrs ΔHE8-5637
Home Beautifiers Inc bldg contrs ΔHE8-5637
807 Bekurs Wm M lwyr ΔHE8-3481
808 Minvielle John Q Rev ΔHE2-4218
809 Vacant
811 Betbeze Ethel C Mrs ◎ ΔHE3-4355
813 Hammond G Ross Archt & Assocs ΔHE8-9701
N Jefferson begins
851 Ellis Clovis R ◎ ΔHE2-6320
852 Standard Oil Co Inc in Kentucky (br) gas sta ΔHE2-9239
853 Anderson Grace F ◎ chiropractor ΔHE2-5783
StLouis intersects

28
N Broad intersects
903 Bogue Terrance ◎ ΔHE2-5176
905 Yarbrough Harry L ◎ ΔHE2-2893
907-11 White Swan Lndry & Uniform Rental Serv ΔHE3-3641
950 Hall Cecil C ΔHE3-4832
951 Baumhauer & Co Inc real est ΔHE2-4547
Shaw Avon D marine surveyor ΔHE3-6275
952 Fowler Alice A ◎ ΔHE2-2858
953 Allen Othema L ΔHE8-5367
955 Independent Roofing & Contracting Co Inc ΔHE3-1571
955½ Sloppy Joe's restr ΔHE2-7493
Warner Bill J ◎ ΔHE2-7493
956 Lawler Minnie T ◎ ΔHE2-6371
957-59 **Carpenters Union Building**
Carpenters Local 89 (AFofL) ΔHE3-5353
Asbestos Wkrs Local No 55 ΔHE8-3085
961 Jet Car Wash ΔHE2-9760
965 Watkins Geo A ΔHE8-5334
967 Ewton Albion H ΔHE8-1786
969 Benson Veterinary Hosp ΔHE3-5863
970 Mobile City Lines Inc bus trans ΔHE3-3761
Transit Casualty Co ΔHE3-3761
Natl City Truck Rental Co ΔHE3-3918
971 Reliable Plmb & Htg Co ΔHE2-3291
Bethune Robt D ΔHE3-2036
971½ Little Miss Grill restr ΔHE3-7240
1001 Steber Fidelis I Mrs ◎ ΔHE3-8573
1003 Bates Harry T dentist ΔHE8-2126
1004 Cox Eugenie M Mrs ◎ ΔHE2-3181
1005 Pedneau Accounting ΔHE2-6365
A&L Investment Corp ΔHE2-6365
1005a Pedneau Jessie J Mrs ◎ ΔHE2-8189
1005b Saladmaster Corp salad mkrs
1005c Vacant
1006 Cochran Robt I bldg contr ΔHE8-1575
1007 Diamond Roofing & Sht Mtl Wks ΔHE2-4461
1008-50 Schaeffer Mtrs used cars ΔHE3-8488
1011 Diner Snack Shop restr ΔHE8-9168
Pine intersects
1051 Sou Oil Stores Inc gas sta ΔHE2-9529
1052 Vacant
1054 Simmons J D ΔHE3-5369
1055 Vacant
1056 James Benj L ΔHE2-3994
1058 Palmer WmW ΔHE3-4437
1060 White Way Tavern ΔHE2-9885
1060½ Vacant
1065 Croom & Matzenger Inc real est ΔHE2-7784
1067 Interstate Securities Co ΔHE3-7408
1069 Akridge Pansy E Mrs ◎ ΔHE2-1391
1071 Carter Mary Paint Store ΔHE8-4392
1100 McDonald Bros Tire Serv ΔHE2-4211
1101 B&M Awning & Constn Co ΔHE2-4639
Paragon Cleaners (br) ΔHE2-4639
1103 Bay Rubber Stamp Co ΔHE2-4823
Apartments
1 Perry Verlee
2 Vacant
3 Pylate Henry
4 Stickels Edw
5 Mixon Vera
Street continued
1105 Avera Chas ◎ ΔHE3-5559
1106 Johnston Real Estate & Ins Co ΔHE8-1575
1107 Orr Annie M Mrs ◎ ΔHE2-3464
1108 Bricklayers Local No 2 ΔHE2-3283
Internatl Union of Opr Engs Local 653 (AFofL) ΔHE2-3328
1109 House of Carpets Inc ΔHE8-4766
1111 Goubil Gustave G ◎ ΔHE8-3042
1112 Spring Hill Mtrs used cars ΔHE3-3400
1113 Continental Acceptance Corp ΔHE8-4534
1114 Crystal Ice Co (br)
1115 Imperial Sanitary Lndry & Dry Cln Co Inc (br) ΔHE2-5925
rear Institutional Foods of Mobile Inc ΔHE2-7411
1116-18 Quinlivan Specialty Co hsehold appliances ΔHE3-2685
1117 Bear Inc ice cream mfrs ΔHE3-1519
Frostop of Mobile Co ice cream ΔHE3-1519
Top Value Meat Co ΔHE3-1510
Bear Vending Co Inc ΔHE3-1519
Bear Realty ΔHE3-1510
1119 Genl Finance Loan Co ΔHE8-2523
GFC Loan Co ΔHE3-1883
Kennedy begins
1150 Pak-A-Sak Serv Store br gro ΔGR7-5525
1151 City Recreation Center ΔHE3-9422
1153 Vacant
1155 Davis Chas S phys ΔHE3-4719
1157 Pace Wayne A acct ΔHE3-4652
Cunningham Richd B acct ΔHE2-7655
Baumhauer Edw B archt ΔHE3-2663

BAY FORD TRACTOR & EQUIPMENT CORPORATION

TP	Adjoining	Source
-	✓	R. L. Polk Co., Publishers

SOUTHERN ST 1961

SLIGO—Contd

1657 Harris Floyd
1658 McBride Edw L ◎ ΔGR9-2773
1659 Seals Julia ◎
1660 Wilkes Eug ◎
Brussels intersects
1704 Miles Eloise C Mrs ◎ ΔGR7-6423
1705 Smiley Frank ΔGR8-1073
1705½ Vacant
1707 Vacant
Rotterdam intersects
1756 Hatcher Willie ◎ ΔGR8-8332
1757 Isom Gertrude Mrs ◎
1757½ Davis Edwina Mrs
rear Casher Wm
1758 Kidd Hannah M Mrs
1759 McGee Tom
1759½ Chashner Willie
1760 Reese Henry ◎
Amsterdam intersects

11
SLIP EASY AL—From Dean al south to 152 Delaware
724 Goode Josephine Mrs
724½ Cooley Willie
786 Vacant
786½ Washington Geo
788 Vacant
Delaware intersects

52
SMITH—From Spring Hill av north, 1 east of Erwin
305 Harris Jas ◎
307 King Bertha R ◎
308 Green Alberta ◎
309 King Susanna Mrs ◎
310 Dorsey Harvey L ◎ ΔGR7-3577
311 Thomas Marguerite G Mrs ◎
312 Arnold Morris ◎ ΔGA6-7769
313 Rembert Barnett ΔGR9-0771
rear Vacant
313½ Vacant
314 McCarty John ◎ ΔGA6-9710
316 Vacant
317 Green Robt jr ◎ ΔGA6-9759
Green Cath Mrs nurse
318 Crawford Sherman ◎ ΔGR7-2060
319 Brewer Olivia B Mrs ◎ GR7-6138
320 Taylor Annie M Mrs ◎ ΔGR1-5045
321 Tolbert Jas ◎ ΔGR7-6030
322 King Schriner ◎ ΔGR8-3185
323 Dorsey Garfield
324 Jones Willie E ◎ ΔGR8-3945
325 Gay Oscar ◎
327 Garner Lorene Mrs ◎ ΔGR9-2060
328 Taylor John C ◎ ΔGR7-6653
329 Vacant
329½ Turner Cath Mrs
330 Swindle Arzelia Mrs ◎
331 Harris Roxie A Mrs ◎
332 Taylor Bessemer ◎
333 Milligan Emanuel ◎ ΔGR8-3761
334 Adams Geo W
335 Brown Dennis

2
SMITH AL—From N Commerce west to N Royal, 1 north of StLouis
N Water intersects
N Royal intersects

109
SMITH AV—From Bay Front rd west, 1 south of Hannon rd
—— Barnes Malcolm T ◎ ΔGR9-9385
—— Arnett Mary O'R Mrs ◎ ΔGR9-9797
—— Harrison Herbert B
—— Allen Vester B ◎ ΔGR9-9259
—— Wiggins Leon R ◎ ΔGR9-8758
—— Anderson Chas J ◎ ΔGR7-2673

98
SMITHS LA—From Demetropolis rd west, south of Cottage Hill rd
—— Smith Steph A ◎ ΔGA6-0961

108
SONIA CT—From Staples rd south, 1 west of Cedar Point rd
—— Burkhart Geo R ◎ ΔGR8-9248
1416 Britain Mary M Mrs ◎ ΔGR9-7028
—— Mouchett Henry H ◎ ΔGR9-9190
—— Bodiford Jas M ΔGR9-0758
—— White Don M ◎ ΔGR1-3568
2815 Pardo Albert ◎

58
SORTORI LA—From dead end west of Robinson east, 1 south of StCharles av
Robinson ends
Stone intersects

85
SOUTH—From 2000 Dauphin south, 1 west of VanHeuval
10 Nicholas Chris E ◎ ΔGR9-6869
11 Gaines M Viola ◎ ΔGA6-4898
12 McInnis Norman M ◎ ΔGA6-3447
13 Robertson Wm C ◎ ΔGA6-1689
14 Couch Pearl M Mrs ◎
Fay Richd O ΔGR7-0530
15 Crank Thornwell F ΔGR9-5648
16 Booth Carl M jr ΔGR1-5255
17 Locke Henry G ◎ ΔGA6-4007
18 Redwood Richd B ◎ ΔGA6-6615
19 McMillan John A ◎ ΔGR8-1103
20 Driver Hazel D ◎ ΔGA6-6787
21 **Apartments**
A Hodge Lamar W
B Vacant
C Baumgrass Josephine
D Vacant
Street Continued
23 Toney E Scott
23½ Vacant
24 Vacant
25 Donnelly Deward C ◎ ΔGA6-8379
My la begins
High School av begins
26 Letcher Cath Mrs ΔGR9-2669
28 Winter Kenneth C ΔGA6-5194
32 Kearns Harold S ◎ ΔGR7-3490
34 Cochran Robt I ◎ ΔGR1-5749
36 Hess Paul H ΔGR9-8992
108 Boykin Rives H ◎ ΔGR8-1332
110 Gates Roy L ΔGA6-6677
112 Aldridge Caroline M Mrs ◎ ΔGR7-4261
114 Hart Wm D Rev ◎ ΔGR8-8162
118 Allenbach Louis F ◎ ΔGA6-3168
122 Austin Alice B Mrs ◎ ΔGR7-6707
124 Dobbs Clarence E ◎ ΔGA6-5339
128 Martin Thos T ◎ ΔGA6-6839

83
Emogene begins
150 Dawson Mary A Mrs ◎ ΔGA6-6074
152 Durant Pelham D jr ◎ ΔGA6-4563
156 Turner Russell A ◎ ΔGA6-4357
160 Shelton Chas H ◎ ΔGA6-5926
162 Pesch Anthony W ◎ ΔGA6-5270
164 Kearns Numa F ◎ ΔGR7-5809
166 Trawick Thos L ◎ ΔGA6-3885
168 Karcher Wm E jr ◎ ΔGA6-6441
Clearmont intersects
180 Bear Jos C ◎ ΔGA6-7809
181 Rumpanos Gus N ◎ ΔGA6-1613
182 Williams Mena A Mrs ◎ ΔGA6-7097
183 Harris Iva R Mrs ◎ ΔGR8-1873
185 Simpson Geo D ◎ ΔGA6-0447
186 O'Neill John M ◎ ΔGA6-7076
188 Wheeler Fredk G ◎ ΔGA6-7923
191 Smith Oliver J ◎ ΔGR9-1987
Hunter av intersects

54
SOUTH AV—From Eden av west, 1 south of Zimlich av
Rose av begins
* * *
Hill Side la begins

107
SOUTH DR—From 2408 Cedar Crescent east, 4 southeast of Cedar Point rd

13
SOUTH CAROLINA—From 924 S Hamilton west, 1 south of North Carolina
401 Am Oil Co whol ΔHE2-3613
Lawrence intersects
500 Watson Johnnie R ΔHE3-6178
501 Hynde Matthew M ◎
502 Orso Zenno
503 Faulk Allen C ΔHE2-7083
504 Pownall J Leonard ΔHE3-8663
505 Hall Wm M ΔHE3-2153
506 Vacant
507 Holloway Jos C ΔHE8-1034
508 Ladnier Laurence E
510 Sketoe Geo L ΔHE3-4148
512 Robinson Jessie P Mrs ΔHE2-5025
S Cedar intersects
559 McConnell Jos E ◎ ΔHE2-7132
S Warren intersects
600 Coleman Mary R Mrs ΔHE2-5312
601 Stiell Geo T ◎ ΔHE3-8791
602 Reeves Warren ◎ ΔHE3-4837
603 Richardson Adam J ◎ ΔHE3-6003
604 Coleman Henry J ◎ ΔHE8-3136
606 Hunter Charlie E ◎ ΔHE3-1850
607 Hurt Wm ΔHE3-4263
608 Broadus Cecelia G Mrs ◎ ΔHE2-7370
609 Ben's Gro & Variety Store ΔHE2-9292
610 Saffron Walter C
Dearborn intersects
650 Freeman Lum
651 McIntosh John W ΔHE2-1163
652 Vacant
653 Vacant
654 Cox Dan R
655 Swalm Wm C
Wallace Marie Mrs
656 Vacant
657 George Wm H ◎ ΔHE8-1172
658 Helton Howard H ΔHE2-8644
659 Probst Herman F ◎ ΔHE3-3485
660 Ramsey Harry E ◎ ΔHE2-0026
Wilkinson intersects
700 Oswald Anna K Mrs ΔHE2-5881
701 Edge Mamie L Mrs ◎ ΔHE3-4880
702 Pierce Walter jr ◎ ΔHE3-9092
703 Brill Amanda P Mrs ◎ ΔHE3-1325
704 Doolittle Robt E ◎ ΔHE2-3903
705 Phillips Betty G Mrs ◎ ΔHE8-5972
706 DeVine Carlton C ◎ ΔHE2-5109
707 Red Ben J ΔHE2-6902
708 Haig John O ◎ ΔHE2-4193
709 Soden Mamie G Mrs ◎ ΔHE2-6842
710 Beevers John H ◎ ΔHE3-4989
S Scott intersects
750 Vacant
751 Oglesby Thos M ΔHE8-1163
753 Hurst Theophilius H ◎ ΔHE3-7450
754 McConnell Francis H ◎ ΔHE2-7710
755 Davis John W ◎ ΔHE3-6641
757 Praytor Geo T ◎ ΔHE2-4065
Washington av intersects
804 Cooper Neely ΔHE8-4011
806 DeMouy Jas W ΔHE3-7157
808 Caraway Willie D ◎ ΔHE2-9987
809 Nelson Jesse E jr ◎ ΔHE3-4913
810 Hill Geo L
811 Merrill Robt L ΔHE2-9923
812 Jemison Danl L ◎ ΔHE3-2905
813 Newburn Henry O ΔHE8-1430
S Broad intersects

66
SOUTHERN (Chickasaw)—From Railroad north, 1 west of Gulf
1 Chastain Pearl H Mrs ΔGL2-9572
2 Slay Jas F
3 Hobbie Jas L ◎ ΔGL6-7850
4 Curtis Jas C jr ◎ ΔGL2-9731
5 McIntyre Jos O ◎
6 Monk Chas F ΔGL7-1963
7 Walton Royce W ΔGL2-9664
8 Bailey Chas P ◎ ΔGL2-0970
9 Silas Rose Mrs ΔGL7-5034
10 Thomas Morris
11 Ballard Annie M Mrs ◎ ΔGL6-8644
12 Vacant
13 Ferguson Jadie E ◎ ΔGL6-7741

THE MOBILE JOURNAL

SOUTHERN (C)—Contd

14 Callegari Jos J ΔGL6-8935
Canal intersects
15 Smith Walter F ◎
16 Mitchell Calvin ΔGL7-3109
16½ Palmer Vernie H ◎ ΔGL2-9029
Viaduct rd intersects
17 Garlington Wm H ΔGL2-0521
18 Bryant Alton R ◎ ΔGL6-8722
19 Moss Will Y ΔGL7-5493
20 Vacant
21 Dubourg Warren E ΔGL7-6307
22 Dowdle C Coyt ◎ ΔGL6-8250
23 Jones Rollo G ◎ ΔGL6-7883
24 McCormick Jos F ◎ ΔGL2-0423
25 Davis Willard B ◎ ΔGL6-8371
26 Rotch Floy R ◎ ΔGL6-6493
27 Thornley Woodrow ◎ ΔGL6-8193
28 Mims Parnell ◎ ΔGL7-1879
29 Willis Albert F ◎ ΔGL6-7108
30 Raybon Roy E ΔGL2-1053
Houghesen Clifford
31 Houghesen Harry J ◎ ΔGL6-8659
31½ Vacant

15
SOUTHERN DRAIN—From 617 New Jersey north, 1 west of S Dearborn
651 Foster Raymond ◎ ΔHE8-1112
653 Edwards Edna Mrs
Wilkinson intersects

92
SOUTHMOOR DR—From Brookmoor dr south, 1 east of Harvard dr
3802 Wilson John P III ◎ ΔDI2-3474

66
SOUTHWEST BLVD (Chickasaw)—From Craft hwy west and southwest 2 north of Yeend av
101 **Apartments**
A Douglas D Brooks ΔGL7-6278
B Tennent Gilbert A ΔHE2-5228
C Vacant
D Hartsfield Thos N ΔGL2-9084
Street continued
197 Semler Frank E ◎ ΔHE3-0510
Garden la begins
201 Allen Wm F ◎ ΔHE3-8318
208 Newburn Heubert D ◎ ΔHE2-0062
Court intersects
Lee intersects
300 Ogle Ruby V ◎ ΔGL2-0127
301 Davidson Geo G ◎ ΔGL7-7921
304 Dahlberg Willard M ◎ ΔGL7-4189
305 Godwin Venolia P Mrs ◎ ΔGL7-7908
SW 4th intersects
400 Hardin Robt E jr ΔGL7-4190
401 Holcombe Roland L ◎ ΔHE8-5500
404 Gaston Albert S ◎ ΔGL7-4113
405 Easum John H ◎ ΔHE3-7818

SW 5th intersects
500 Healy Edgar G ◎ ΔGL2-4335
501 Eslava Edmond G ΔGL7-7045
504 Vacant
505 Jouana Jos R ◎ ΔGL7-7010
SW 6th intersects
600 Bailey Thos
601 Jensen Ursula F Mrs ◎ ΔGL7-7253
604 Moore John H ◎ ΔGL2-3615
605 Hover Fred B ◎ ΔHE2-6939
606 Hadley Thos M ◎ ΔGL7-1883
SW 7th intersects
701 Burnett Glover E ◎ ΔGL7-6985
rear Prindaville Mary N Mrs

72
SPANISH DR (Gulf Homes)—From 2d av north, 1 west of 8th
1 Tarver Geo B ΔGL6-7957
2 Morris Harvey R
3 Urquhart Estelle Mrs ΔGL7-6761
4 Pickle Martha E Mrs
6 Vacant
Martin pl begins
7 Rush Jas E ΔGL7-3883
8 Ard Chas A ΔGL6-7829
9 Knowles Robt A
W Bienville dr intersects

54
SPRING BANK RD—From 57 S McGregor av east
5 Bradley David G
6 Tenser Ernest C ◎ ΔDI2-6060
Palmai Rose Studio mus tchr
7 Blacksher David W jr ◎ ΔDI2-7633
8 Poggi Frank A ΔDI2-5563
9 Knight Stillman D ◎ ΔGR9-2392
10 Noland Geo K ◎ ΔDI2-5272
14 Horst Thos A jr ◎ ΔDI2-6143
3901 Metzger Albert W ◎ ΔDI2-6559
3902 Stimpson Ben C ◎ ΔDI2-4800
3903 Funchess Geo C ◎ ΔDI2-5808
3904 Murray Robt S ◎ ΔDI2-4952
3905 Spaulding John D ◎ ΔDI2-8056
3906 Wilkins Robt B ◎ ΔDI2-8248

54
SPRING HILL—A residential section west of Mobile north and south from Old Shell rd, bey Noel av and Neal

24
SPRING HILL AV—From 658 Dauphin west and northwest
660 Kar Karpet auto accessories ΔHE3-5527
664 Nick-Klip Elec Co contrs ΔHE2-8412
666 Business Prntg Serv ΔHE8-9940
668 Moore Edmond ΔHE3-4426
Taxidermist Shop ΔHE3-4426
670 Vacant
672-74 Central Cafe ΔHE3-3136
N Washington av intersects
701-07 Schaeffer Lincoln-Mercury Inc autos ΔHE8-9874
709-11 Buerger Seed Co ΔHE2-2034
N Scott intersects
* * *
StMichael ends
800 StJoseph's Cath Ch ΔHE2-4218
801 Central Gulf Serv Sta ΔHE3-9362
805 Crawford-Whiting Inc real est & ins ΔHE8-5637
Crawford-Whiting Development Corp bldg contrs ΔHE8-5637
Home Beautifiers Inc bldg contrs ΔHE8-5637
807 Bekurs Wm M lwyr ΔHE8-3481
808 Minvielle John Q Rev ΔHE2-4218
809 Vacant
811 Betbeze Ethel C Mrs ◎ ΔHE3-4355
813 Hammond G Ross Archt & Assocs ΔHE8-9701
N Jefferson begins
851 Ellis Clovis R ◎ ΔHE2-6320
852 Standard Oil Co Inc in Kentucky (br) gas sta ΔHE2-9239
853 Anderson Grace F ◎ chiropractor ΔHE2-5783
StLouis intersects

28
N Broad intersects
903 Bogue Terrance ◎ ΔHE2-5176
905 Yarbrough Harry L ◎ ΔHE2-2893
907-11 White Swan Lndry & Uniform Rental Serv ΔHE3-3641
950 Hall Cecil C ΔHE3-4832
951 Baumhauer & Co Inc real est ΔHE2-4547
Shaw Avon D marine surveyor ΔHE3-6275
952 Fowler Alice A ◎ ΔHE2-2858
953 Allen Othema L ΔHE8-5367
955 Independent Roofing & Contracting Co Inc ΔHE3-1571
955½ Sloppy Joe's restr ΔHE2-7493
Warner Bill J ◎ ΔHE2-7493
956 Lawler Minnie T ◎ ΔHE2-6371
957-59 **Carpenters Union Building**
Carpenters Local 89 (AFofL) ΔHE3-5353
Asbestos Wkrs Local No 55 ΔHE8-3085
961 Jet Car Wash ΔHE2-9760
965 Watkins Geo A ΔHE8-5334
967 Ewton Albion H ΔHE8-1786
969 Benson Veterinary Hosp ΔHE3-5863
970 Mobile City Lines Inc bus trans ΔHE3-3761
Transit Casualty Co ΔHE3-3761
Natl City Truck Rental Co ΔHE3-3918
971 Reliable Plmb & Htg Co ΔHE2-3291
Bethune Robt D ΔHE3-2036
971½ Little Miss Grill restr ΔHE3-7240
1001 Steber Fidelis I Mrs ◎ ΔHE3-8573
1003 Bates Harry T dentist ΔHE8-2126
1004 Cox Eugenie M Mrs ◎ ΔHE2-3181
1005 Pedneau Accounting ΔHE2-6365
A&L Investment Corp ΔHE2-6365
1005a Pedneau Jessie J Mrs ◎ ΔHE2-8189
1005b Saladmaster Corp salad mkrs
1005c Vacant
1006 Cochran Robt I bldg contr ΔHE8-1575
1007 Diamond Roofing & Sht Mtl Wks ΔHE2-4461
1008-50 Schaeffer Mtrs used cars ΔHE3-8488
1011 Diner Snack Shop restr ΔHE8-9168
Pine intersects
1051 Sou Oil Stores Inc gas sta ΔHE2-9529
1052 Vacant
1054 Simmons J D ΔHE3-5369
1055 Vacant
1056 James Benj L ΔHE2-3994
1058 Palmer WmW ΔHE3-4437
1060 White Way Tavern ΔHE2-9885
1060½ Vacant
1065 Croom & Matzenger Inc real est ΔHE2-7784
1067 Interstate Securities Co ΔHE3-7408
1069 Akridge Pansy E Mrs ◎ ΔHE2-1391
1071 Carter Mary Paint Store ΔHE8-4392
1100 McDonald Bros Tire Serv ΔHE2-4211
1101 B&M Awning & Constn Co ΔHE2-4639
Paragon Cleaners (br) ΔHE2-4639
1103 Bay Rubber Stamp Co ΔHE2-4823
Apartments
1 Perry Verlee
2 Vacant
3 Pylate Henry
4 Stickels Edw
5 Mixon Vera
Street continued
1105 Avera Chas ◎ ΔHE3-5559
1106 Johnston Real Estate & Ins Co ΔHE8-1575
1107 Orr Annie M Mrs ◎ ΔHE2-3464
1108 Bricklayers Local No 2 ΔHE2-3283
Internatl Union of Opr Engs Local 653 (AFofL) ΔHE2-3328
1109 House of Carpets Inc ΔHE8-4766
1111 Goubil Gustave G ◎ ΔHE8-3042
1112 Spring Hill Mtrs used cars ΔHE3-3400
1113 Continental Acceptance Corp ΔHE8-4534
1114 Crystal Ice Co (br)
1115 Imperial Sanitary Lndry & Dry Cln Co Inc (br) ΔHE2-5925
rear Institutional Foods of Mobile Inc ΔHE2-7411
1116-18 Quinlivan Specialty Co hsehold appliances ΔHE3-2685
1117 Bear Inc ice cream mfrs ΔHE3-1519
Frostop of Mobile Co ice cream ΔHE3-1519
Top Value Meat Co ΔHE3-1510
Bear Vending Co Inc ΔHE3-1519
Bear Realty ΔHE3-1510
1119 Genl Finance Loan Co ΔHE8-2523
GFC Loan Co ΔHE3-1883
Kennedy begins
1150 Pak-A-Sak Serv Store br gro ΔGR7-5525
1151 City Recreation Center ΔHE3-9422
1153 Vacant
1155 Davis Chas S phys ΔHE3-4719
1157 Pace Wayne A acct ΔHE3-4652
Cunningham Richd B acct ΔHE2-7655
Baumhauer Edw B archt ΔHE3-2663

BAY FORD TRACTOR & EQUIPMENT CORPORATION

TP	Adjoining	Source
-	✓	R. L. Polk Co., Publishers

SOUTHERN ST 1961

SLIGO—Contd

1657 Harris Floyd
1658 McBride Edw L ◎ ΔGR9-2773
1659 Seals Julia ◎
1660 Wilkes Eug ◎
Brussels intersects
1704 Miles Eloise C Mrs ◎ ΔGR7-6423
1705 Smiley Frank ΔGR8-1073
1705½ Vacant
1707 Vacant
Rotterdam intersects
1756 Hatcher Willie ◎ ΔGR8-8332
1757 Isom Gertrude Mrs ◎
1757½ Davis Edwina Mrs
rear Casher Wm
1758 Kidd Hannah M Mrs
1759 McGee Tom
1759½ Chashner Willie
1760 Reese Henry ◎
Amsterdam intersects

11
SLIP EASY AL—From Dean al south to 152 Delaware
724 Goode Josephine Mrs
724½ Cooley Willie
786 Vacant
786½ Washington Geo
788 Vacant
Delaware intersects

52
SMITH—From Spring Hill av north, 1 east of Erwin
305 Harris Jas ◎
307 King Bertha R ◎
308 Green Alberta ◎
309 King Susanna Mrs ◎
310 Dorsey Harvey L ◎ ΔGR7-3577
311 Thomas Marguerite G Mrs ◎
312 Arnold Morris ◎ ΔGA6-7769
313 Rembert Barnett ΔGR9-0771
rear Vacant
313½ Vacant
314 McCarty John ◎ ΔGA6-9710
316 Vacant
317 Green Robt jr ◎ ΔGA6-9759
Green Cath Mrs nurse
318 Crawford Sherman ◎ ΔGR7-2060
319 Brewer Olivia B Mrs ◎ GR7-6138
320 Taylor Annie M Mrs ◎ ΔGR1-5045
321 Tolbert Jas ◎ ΔGR7-6030
322 King Schriner ◎ ΔGR8-3185
323 Dorsey Garfield
324 Jones Willie E ◎ ΔGR8-3945
325 Gay Oscar ◎
327 Garner Lorene Mrs ◎ ΔGR9-2060
328 Taylor John C ◎ ΔGR7-6653
329 Vacant
329½ Turner Cath Mrs
330 Swindle Arzelia Mrs ◎
331 Harris Roxie A Mrs ◎
332 Taylor Bessemer ◎
333 Milligan Emanuel ◎ ΔGR8-3761
334 Adams Geo W
335 Brown Dennis

2
SMITH AL—From N Commerce west to N Royal, 1 north of StLouis
N Water intersects
N Royal intersects

109
SMITH AV—From Bay Front rd west, 1 south of Hannon rd
—— Barnes Malcolm T ◎ ΔGR9-9385
—— Arnett Mary O'R Mrs ◎ ΔGR9-9797
—— Harrison Herbert B
—— Allen Vester B ◎ ΔGR9-9259
—— Wiggins Leon R ◎ ΔGR9-8758
—— Anderson Chas J ◎ ΔGR7-2673

98
SMITHS LA—From Demetropolis rd west, south of Cottage Hill rd
—— Smith Steph A ◎ ΔGA6-0961

108
SONIA CT—From Staples rd south, 1 west of Cedar Point rd
—— Burkhart Geo R ◎ ΔGR8-9248
1416 Britain Mary M Mrs ◎ ΔGR9-7028
—— Mouchett Henry H ◎ ΔGR9-9190
—— Bodiford Jas M ΔGR9-0758
—— White Don M ◎ ΔGR1-3568
2815 Pardo Albert ◎

58
SORTORI LA—From dead end west of Robinson east, 1 south of StCharles av
Robinson ends
Stone intersects

85
SOUTH—From 2000 Dauphin south, 1 west of VanHeuval
10 Nicholas Chris E ◎ ΔGR9-6869
11 Gaines M Viola ◎ ΔGA6-4898
12 McInnis Norman M ◎ ΔGA6-3447
13 Robertson Wm C ◎ ΔGA6-1689
14 Couch Pearl M Mrs ◎
Fay Richd O ΔGR7-0530
15 Crank Thornwell F ΔGR9-5648
16 Booth Carl M jr ΔGR1-5255
17 Locke Henry G ◎ ΔGA6-4007
18 Redwood Richd B ◎ ΔGA6-6615
19 McMillan John A ◎ ΔGR8-1103
20 Driver Hazel D ◎ ΔGA6-6787
21 **Apartments**
A Hodge Lamar W
B Vacant
C Baumgrass Josephine
D Vacant
Street Continued
23 Toney E Scott
23½ Vacant
24 Vacant
25 Donnelly Deward C ◎ ΔGA6-8379
My la begins
High School av begins
26 Letcher Cath Mrs ΔGR9-2669
28 Winter Kenneth C ΔGA6-5194
32 Kearns Harold S ◎ ΔGR7-3490
34 Cochran Robt I ◎ ΔGR1-5749
36 Hess Paul H ΔGR9-8992
108 Boykin Rives H ◎ ΔGR8-1332
110 Gates Roy L ΔGA6-6677
112 Aldridge Caroline M Mrs ◎ ΔGR7-4261
114 Hart Wm D Rev ◎ ΔGR8-8162
118 Allenbach Louis F ◎ ΔGA6-3168
122 Austin Alice B Mrs ◎ ΔGR7-6707
124 Dobbs Clarence E ◎ ΔGA6-5339
128 Martin Thos T ◎ ΔGA6-6839

83
Emogene begins
150 Dawson Mary A Mrs ◎ ΔGA6-6074
152 Durant Pelham D jr ◎ ΔGA6-4563
156 Turner Russell A ◎ ΔGA6-4357
160 Shelton Chas H ◎ ΔGA6-5926
162 Pesch Anthony W ◎ ΔGA6-5270
164 Kearns Numa F ◎ ΔGR7-5809
166 Trawick Thos L ◎ ΔGA6-3885
168 Karcher Wm E jr ◎ ΔGA6-6441
Clearmont intersects
180 Bear Jos C ◎ ΔGA6-7809
181 Rumpanos Gus N ◎ ΔGA6-1613
182 Williams Mena A Mrs ◎ ΔGA6-7097
183 Harris Iva R Mrs ◎ ΔGR8-1873
185 Simpson Geo D ◎ ΔGA6-0447
186 O'Neill John M ◎ ΔGA6-7076
188 Wheeler Fredk G ◎ ΔGA6-7923
191 Smith Oliver J ◎ ΔGR9-1987
Hunter av intersects

54
SOUTH AV—From Eden av west, 1 south of Zimlich av
Rose av begins
* * *
Hill Side la begins

107
SOUTH DR—From 2408 Cedar Crescent east, 4 southeast of Cedar Point rd

13
SOUTH CAROLINA—From 924 S Hamilton west, 1 south of North Carolina
401 Am Oil Co whol ΔHE2-3613
Lawrence intersects
500 Watson Johnnie R ΔHE3-6178
501 Hynde Matthew M ◎
502 Orso Zenno
503 Faulk Allen C ΔHE2-7083
504 Pownall J Leonard ΔHE3-8663
505 Hall Wm M ΔHE3-2153
506 Vacant
507 Holloway Jos C ΔHE8-1034
508 Ladnier Laurence E
510 Sketoe Geo L ΔHE3-4148
512 Robinson Jessie P Mrs ΔHE2-5025
S Cedar intersects
559 McConnell Jos E ◎ ΔHE2-7132
S Warren intersects
600 Coleman Mary R Mrs ΔHE2-5312
601 Stiell Geo T ◎ ΔHE3-8791
602 Reeves Warren ◎ ΔHE3-4837
603 Richardson Adam J ◎ ΔHE3-6003
604 Coleman Henry J ◎ ΔHE8-3136
606 Hunter Charlie E ◎ ΔHE3-1850
607 Hurt Wm ΔHE3-4263
608 Broadus Cecelia G Mrs ◎ ΔHE2-7370
609 Ben's Gro & Variety Store ΔHE2-9292
610 Saffron Walter C
Dearborn intersects
650 Freeman Lum
651 McIntosh John W ΔHE2-1163
652 Vacant
653 Vacant
654 Cox Dan R
655 Swalm Wm C
Wallace Marie Mrs
656 Vacant
657 George Wm H ◎ ΔHE8-1172
658 Helton Howard H ΔHE2-8644
659 Probst Herman F ◎ ΔHE3-3485
660 Ramsey Harry E ◎ ΔHE2-0026
Wilkinson intersects
700 Oswald Anna K Mrs ΔHE2-5881
701 Edge Mamie L Mrs ◎ ΔHE3-4880
702 Pierce Walter jr ◎ ΔHE3-9092
703 Brill Amanda P Mrs ◎ ΔHE3-1325
704 Doolittle Robt E ◎ ΔHE2-3903
705 Phillips Betty G Mrs ◎ ΔHE8-5972
706 DeVine Carlton C ◎ ΔHE2-5109
707 Red Ben J ΔHE2-6902
708 Haig John O ◎ ΔHE2-4193
709 Soden Mamie G Mrs ◎ ΔHE2-6842
710 Beevers John H ◎ ΔHE3-4989
S Scott intersects
750 Vacant
751 Oglesby Thos M ΔHE8-1163
753 Hurst Theophilius H ◎ ΔHE3-7450
754 McConnell Francis H ◎ ΔHE2-7710
755 Davis John W ◎ ΔHE3-6641
757 Praytor Geo T ◎ ΔHE2-4065
Washington av intersects
804 Cooper Neely ΔHE8-4011
806 DeMouy Jas W ΔHE3-7157
808 Caraway Willie D ◎ ΔHE2-9987
809 Nelson Jesse E jr ◎ ΔHE3-4913
810 Hill Geo L
811 Merrill Robt L ΔHE2-9923
812 Jemison Danl L ◎ ΔHE3-2905
813 Newburn Henry O ΔHE8-1430
S Broad intersects

66
SOUTHERN (Chickasaw)—From Railroad north, 1 west of Gulf
1 Chastain Pearl H Mrs ΔGL2-9572
2 Slay Jas F
3 Hobbie Jas L ◎ ΔGL6-7850
4 Curtis Jas C jr ◎ ΔGL2-9731
5 McIntyre Jos O ◎
6 Monk Chas F ΔGL7-1963
7 Walton Royce W ΔGL2-9664
8 Bailey Chas P ◎ ΔGL2-0970
9 Silas Rose Mrs ΔGL7-5034
10 Thomas Morris
11 Ballard Annie M Mrs ◎ ΔGL6-8644
12 Vacant
13 Ferguson Jadie E ◎ ΔGL6-7741

THE MOBILE JOURNAL

SOUTHERN (C)—Contd

14 Callegari Jos J ΔGL6-8935
Canal intersects
15 Smith Walter F ◎
16 Mitchell Calvin ΔGL7-3109
16½ Palmer Vernie H ◎ ΔGL2-9029
Viaduct rd intersects
17 Garlington Wm H ΔGL2-0521
18 Bryant Alton R ◎ ΔGL6-8722
19 Moss Will Y ΔGL7-5493
20 Vacant
21 Dubourg Warren E ΔGL7-6307
22 Dowdle C Coyt ◎ ΔGL6-8250
23 Jones Rollo G ◎ ΔGL6-7883
24 McCormick Jos F ◎ ΔGL2-0423
25 Davis Willard B ◎ ΔGL6-8371
26 Rotch Floy R ◎ ΔGL6-6493
27 Thornley Woodrow ◎ ΔGL6-8193
28 Mims Parnell ◎ ΔGL7-1879
29 Willis Albert F ◎ ΔGL6-7108
30 Raybon Roy E ΔGL2-1053
Houghesen Clifford
31 Houghesen Harry J ◎ ΔGL6-8659
31½ Vacant

15

SOUTHERN DRAIN—From 617 New Jersey north, 1 west of S Dearborn
651 Foster Raymond ◎ ΔHE8-1112
653 Edwards Edna Mrs
Wilkinson intersects

92

SOUTHMOOR DR—From Brookmoor dr south, 1 east of Harvard dr
3802 Wilson John P III ◎ ΔDI2-3474

66

SOUTHWEST BLVD (Chickasaw)—From Craft hwy west and southwest 2 north of Yeend av
101 **Apartments**
A Douglas D Brooks ΔGL7-6278
B Tennent Gilbert A ΔHE2-5228
C Vacant
D Hartsfield Thos N ΔGL2-9084
Street continued
197 Semler Frank E ◎ ΔHE3-0510
Garden la begins
201 Allen Wm F ◎ ΔHE3-8318
208 Newburn Heubert D ◎ ΔHE2-0062
Court intersects
Lee intersects
300 Ogle Ruby V ◎ ΔGL2-0127
301 Davidson Geo G ◎ ΔGL7-7921
304 Dahlberg Willard M ◎ ΔGL7-4189
305 Godwin Venolia P Mrs ◎ ΔGL7-7908
SW 4th intersects
400 Hardin Robt E jr ΔGL7-4190
401 Holcombe Roland L ◎ ΔHE8-5500
404 Gaston Albert S ◎ ΔGL7-4113
405 Easum John H ◎ ΔHE3-7818

SW 5th intersects
500 Healy Edgar G ◎ ΔGL2-4335
501 Eslava Edmond G ΔGL7-7045
504 Vacant
505 Jouana Jos R ◎ ΔGL7-7010
SW 6th intersects
600 Bailey Thos
601 Jensen Ursula F Mrs ◎ ΔGL7-7253
604 Moore John H ◎ ΔGL2-3615
605 Hover Fred B ◎ ΔHE2-6939
606 Hadley Thos M ◎ ΔGL7-1883
SW 7th intersects
701 Burnett Glover E ◎ ΔGL7-6985
rear Prindaville Mary N Mrs

72

SPANISH DR (Gulf Homes)—From 2d av north, 1 west of 8th
1 Tarver Geo B ΔGL6-7957
2 Morris Harvey R
3 Urquhart Estelle Mrs ΔGL7-6761
4 Pickle Martha E Mrs
6 Vacant
Martin pl begins
7 Rush Jas E ΔGL7-3883
8 Ard Chas A ΔGL6-7829
9 Knowles Robt A
W Bienville dr intersects

54

SPRING BANK RD—From 57 S McGregor av east
5 Bradley David G
6 Tenser Ernest C ◎ ΔDI2-6060
Palmai Rose Studio mus tchr
7 Blacksher David W jr ◎ ΔDI2-7633
8 Poggi Frank A ΔDI2-5563
9 Knight Stillman D ◎ ΔGR9-2392
10 Noland Geo K ◎ ΔDI2-5272
14 Horst Thos A jr ◎ ΔDI2-6143
3901 Metzger Albert W ◎ ΔDI2-6559
3902 Stimpson Ben C ◎ ΔDI2-4800
3903 Funchess Geo C ◎ ΔDI2-5808
3904 Murray Robt S ◎ ΔDI2-4952
3905 Spaulding John D ◎ ΔDI2-8056
3906 Wilkins Robt B ◎ ΔDI2-8248

54

SPRING HILL—A residential section west of Mobile north and south from Old Shell rd, bey Noel av and Neal

24

SPRING HILL AV—From 658 Dauphin west and northwest
660 Kar Karpet auto accessories ΔHE3-5527
664 Nick-Klip Elec Co contrs ΔHE2-8412
666 Business Prntg Serv ΔHE8-9940
668 Moore Edmond ΔHE3-4426
Taxidermist Shop ΔHE3-4426
670 Vacant
672-74 Central Cafe ΔHE3-3136
N Washington av intersects
701-07 Schaeffer Lincoln-Mercury Inc autos ΔHE8-9874
709-11 Buerger Seed Co ΔHE2-2034
N Scott intersects
* * *
StMichael ends
800 StJoseph's Cath Ch ΔHE2-4218
801 Central Gulf Serv Sta ΔHE3-9362
805 Crawford-Whiting Inc real est & ins ΔHE8-5637
Crawford-Whiting Development Corp bldg contrs ΔHE8-5637
Home Beautifiers Inc bldg contrs ΔHE8-5637
807 Bekurs Wm M lwyr ΔHE8-3481
808 Minvielle John Q Rev ΔHE2-4218
809 Vacant
811 Betbeze Ethel C Mrs ◎ ΔHE3-4355
813 Hammond G Ross Archt & Assocs ΔHE8-9701
N Jefferson begins
851 Ellis Clovis R ◎ ΔHE2-6320
852 Standard Oil Co Inc in Kentucky (br) gas sta ΔHE2-9239
853 Anderson Grace F ◎ chiropractor ΔHE2-5783
StLouis intersects

28

N Broad intersects
903 Bogue Terrance ◎ ΔHE2-5176
905 Yarbrough Harry L ◎ ΔHE2-2893
907-11 White Swan Lndry & Uniform Rental Serv ΔHE3-3641
950 Hall Cecil C ΔHE3-4832
951 Baumhauer & Co Inc real est ΔHE2-4547
Shaw Avon D marine surveyor ΔHE3-6275
952 Fowler Alice A ◎ ΔHE2-2858
953 Allen Othema L ΔHE8-5367
955 Independent Roofing & Contracting Co Inc ΔHE3-1571
955½ Sloppy Joe's restr ΔHE2-7493
Warner Bill J ◎ ΔHE2-7493
956 Lawler Minnie T ◎ ΔHE2-6371
957-59 **Carpenters Union Building**
Carpenters Local 89 (AFofL) ΔHE3-5353
Asbestos Wkrs Local No 55 ΔHE8-3085
961 Jet Car Wash ΔHE2-9760
965 Watkins Geo A ΔHE8-5334
967 Ewton Albion H ΔHE8-1786
969 Benson Veterinary Hosp ΔHE3-5863
970 Mobile City Lines Inc bus trans ΔHE3-3761
Transit Casualty Co ΔHE3-3761
Natl City Truck Rental Co ΔHE3-3918
971 Reliable Plmb & Htg Co ΔHE2-3291
Bethune Robt D ΔHE3-2036
971½ Little Miss Grill restr ΔHE3-7240
1001 Steber Fidelis I Mrs ◎ ΔHE3-8573
1003 Bates Harry T dentist ΔHE8-2126
1004 Cox Eugenie M Mrs ◎ ΔHE2-3181
1005 Pedneau Accounting ΔHE2-6365
A&L Investment Corp ΔHE2-6365
1005a Pedneau Jessie J Mrs ◎ ΔHE2-8189
1005b Saladmaster Corp salad mkrs
1005c Vacant
1006 Cochran Robt I bldg contr ΔHE8-1575
1007 Diamond Roofing & Sht Mtl Wks ΔHE2-4461
1008-50 Schaeffer Mtrs used cars ΔHE3-8488
1011 Diner Snack Shop restr ΔHE8-9168
Pine intersects
1051 Sou Oil Stores Inc gas sta ΔHE2-9529
1052 Vacant
1054 Simmons J D ΔHE3-5369
1055 Vacant
1056 James Benj L ΔHE2-3994
1058 Palmer WmW ΔHE3-4437
1060 White Way Tavern ΔHE2-9885
1060½ Vacant
1065 Croom & Matzenger Inc real est ΔHE2-7784
1067 Interstate Securities Co ΔHE3-7408
1069 Akridge Pansy E Mrs ◎ ΔHE2-1391
1071 Carter Mary Paint Store ΔHE8-4392
1100 McDonald Bros Tire Serv ΔHE2-4211
1101 B&M Awning & Constn Co ΔHE2-4639
Paragon Cleaners (br) ΔHE2-4639
1103 Bay Rubber Stamp Co ΔHE2-4823
Apartments
1 Perry Verlee
2 Vacant
3 Pylate Henry
4 Stickels Edw
5 Mixon Vera
Street continued
1105 Avera Chas ◎ ΔHE3-5559
1106 Johnston Real Estate & Ins Co ΔHE8-1575
1107 Orr Annie M Mrs ◎ ΔHE2-3464
1108 Bricklayers Local No 2 ΔHE2-3283
Internatl Union of Opr Engs Local 653 (AFofL) ΔHE2-3328
1109 House of Carpets Inc ΔHE8-4766
1111 Goubil Gustave G ◎ ΔHE8-3042
1112 Spring Hill Mtrs used cars ΔHE3-3400
1113 Continental Acceptance Corp ΔHE8-4534
1114 Crystal Ice Co (br)
1115 Imperial Sanitary Lndry & Dry Cln Co Inc (br) ΔHE2-5925
rear Institutional Foods of Mobile Inc ΔHE2-7411
1116-18 Quinlivan Specialty Co hsehold appliances ΔHE3-2685
1117 Bear Inc ice cream mfrs ΔHE3-1519
Frostop of Mobile Co ice cream ΔHE3-1519
Top Value Meat Co ΔHE3-1510
Bear Vending Co Inc ΔHE3-1519
Bear Realty ΔHE3-1510
1119 Genl Finance Loan Co ΔHE8-2523
GFC Loan Co ΔHE3-1883
Kennedy begins
1150 Pak-A-Sak Serv Store br gro ΔGR7-5525
1151 City Recreation Center ΔHE3-9422
1153 Vacant
1155 Davis Chas S phys ΔHE3-4719
1157 Pace Wayne A acct ΔHE3-4652
Cunningham Richd B acct ΔHE2-7655
Baumhauer Edw B archt ΔHE3-2663

BAY FORD TRACTOR & EQUIPMENT CORPORATION

TP	Adjoining	Source
-	✓	R. L. Polk Co., Publishers

SOUTHERN ST 1961

SLIGO—Contd

1657 Harris Floyd
1658 McBride Edw L ◎ ΔGR9-2773
1659 Seals Julia ◎
1660 Wilkes Eug ◎
Brussels intersects
1704 Miles Eloise C Mrs ◎ ΔGR7-6423
1705 Smiley Frank ΔGR8-1073
1705½ Vacant
1707 Vacant
Rotterdam intersects
1756 Hatcher Willie ◎ ΔGR8-8332
1757 Isom Gertrude Mrs ◎
1757½ Davis Edwina Mrs
rear Casher Wm
1758 Kidd Hannah M Mrs
1759 McGee Tom
1759½ Chashner Willie
1760 Reese Henry ◎
Amsterdam intersects

11
SLIP EASY AL—From Dean al south to 152 Delaware
724 Goode Josephine Mrs
724½ Cooley Willie
786 Vacant
786½ Washington Geo
788 Vacant
Delaware intersects

52
SMITH—From Spring Hill av north, 1 east of Erwin
305 Harris Jas ◎
307 King Bertha R ◎
308 Green Alberta ◎
309 King Susanna Mrs ◎
310 Dorsey Harvey L ◎ ΔGR7-3577
311 Thomas Marguerite G Mrs ◎
312 Arnold Morris ◎ ΔGA6-7769
313 Rembert Barnett ΔGR9-0771
rear Vacant
313½ Vacant
314 McCarty John ◎ ΔGA6-9710
316 Vacant
317 Green Robt jr ◎ ΔGA6-9759
Green Cath Mrs nurse
318 Crawford Sherman ◎ ΔGR7-2060
319 Brewer Olivia B Mrs ◎ GR7-6138
320 Taylor Annie M Mrs ◎ ΔGR1-5045
321 Tolbert Jas ◎ ΔGR7-6030
322 King Schriner ◎ ΔGR8-3185
323 Dorsey Garfield
324 Jones Willie E ◎ ΔGR8-3945
325 Gay Oscar ◎
327 Garner Lorene Mrs ◎ ΔGR9-2060
328 Taylor John C ◎ ΔGR7-6653
329 Vacant
329½ Turner Cath Mrs
330 Swindle Arzelia Mrs ◎
331 Harris Roxie A Mrs ◎
332 Taylor Bessemer ◎
333 Milligan Emanuel ◎ ΔGR8-3761
334 Adams Geo W
335 Brown Dennis

2
SMITH AL—From N Commerce west to N Royal, 1 north of StLouis
N Water intersects
N Royal intersects

109
SMITH AV—From Bay Front rd west, 1 south of Hannon rd
—— Barnes Malcolm T ◎ ΔGR9-9385
—— Arnett Mary O'R Mrs ◎ ΔGR9-9797
—— Harrison Herbert B
—— Allen Vester B ◎ ΔGR9-9259
—— Wiggins Leon R ◎ ΔGR9-8758
—— Anderson Chas J ◎ ΔGR7-2673

98
SMITHS LA—From Demetropolis rd west, south of Cottage Hill rd
—— Smith Steph A ◎ ΔGA6-0961

108
SONIA CT—From Staples rd south, 1 west of Cedar Point rd
—— Burkhart Geo R ◎ ΔGR8-9248
1416 Britain Mary M Mrs ◎ ΔGR9-7028
—— Mouchett Henry H ◎ ΔGR9-9190
—— Bodiford Jas M ΔGR9-0758
—— White Don M ◎ ΔGR1-3568
2815 Pardo Albert ◎

58
SORTORI LA—From dead end west of Robinson east, 1 south of StCharles av
Robinson ends
Stone intersects

85
SOUTH—From 2000 Dauphin south, 1 west of VanHeuval
10 Nicholas Chris E ◎ ΔGR9-6869
11 Gaines M Viola ◎ ΔGA6-4898
12 McInnis Norman M ◎ ΔGA6-3447
13 Robertson Wm C ◎ ΔGA6-1689
14 Couch Pearl M Mrs ◎
Fay Richd O ΔGR7-0530
15 Crank Thornwell F ΔGR9-5648
16 Booth Carl M jr ΔGR1-5255
17 Locke Henry G ◎ ΔGA6-4007
18 Redwood Richd B ◎ ΔGA6-6615
19 McMillan John A ◎ ΔGR8-1103
20 Driver Hazel D ◎ ΔGA6-6787
21 **Apartments**
A Hodge Lamar W
B Vacant
C Baumgrass Josephine
D Vacant
Street Continued
23 Toney E Scott
23½ Vacant
24 Vacant
25 Donnelly Deward C ◎ ΔGA6-8379
My la begins
High School av begins
26 Letcher Cath Mrs ΔGR9-2669
28 Winter Kenneth C ΔGA6-5194
32 Kearns Harold S ◎ ΔGR7-3490
34 Cochran Robt I ◎ ΔGR1-5749
36 Hess Paul H ΔGR9-8992
108 Boykin Rives H ◎ ΔGR8-1332
110 Gates Roy L ΔGA6-6677
112 Aldridge Caroline M Mrs ◎ ΔGR7-4261
114 Hart Wm D Rev ◎ ΔGR8-8162
118 Allenbach Louis F ◎ ΔGA6-3168
122 Austin Alice B Mrs ◎ ΔGR7-6707
124 Dobbs Clarence E ◎ ΔGA6-5339
128 Martin Thos T ◎ ΔGA6-6839

83
Emogene begins
150 Dawson Mary A Mrs ◎ ΔGA6-6074
152 Durant Pelham D jr ◎ ΔGA6-4563
156 Turner Russell A ◎ ΔGA6-4357
160 Shelton Chas H ◎ ΔGA6-5926
162 Pesch Anthony W ◎ ΔGA6-5270
164 Kearns Numa F ◎ ΔGR7-5809
166 Trawick Thos L ◎ ΔGA6-3885
168 Karcher Wm E jr ◎ ΔGA6-6441
Clearmont intersects
180 Bear Jos C ◎ ΔGA6-7809
181 Rumpanos Gus N ◎ ΔGA6-1613
182 Williams Mena A Mrs ◎ ΔGA6-7097
183 Harris Iva R Mrs ◎ ΔGR8-1873
185 Simpson Geo D ◎ ΔGA6-0447
186 O'Neill John M ◎ ΔGA6-7076
188 Wheeler Fredk G ◎ ΔGA6-7923
191 Smith Oliver J ◎ ΔGR9-1987
Hunter av intersects

54
SOUTH AV—From Eden av west, 1 south of Zimlich av
Rose av begins
* * *
Hill Side la begins

107
SOUTH DR—From 2408 Cedar Crescent east, 4 southeast of Cedar Point rd

13
SOUTH CAROLINA—From 924 S Hamilton west, 1 south of North Carolina
401 Am Oil Co whol ΔHE2-3613
Lawrence intersects
500 Watson Johnnie R ΔHE3-6178
501 Hynde Matthew M ◎
502 Orso Zenno
503 Faulk Allen C ΔHE2-7083
504 Pownall J Leonard ΔHE3-8663
505 Hall Wm M ΔHE3-2153
506 Vacant
507 Holloway Jos C ΔHE8-1034
508 Ladnier Laurence E
510 Sketoe Geo L ΔHE3-4148
512 Robinson Jessie P Mrs ΔHE2-5025
S Cedar intersects
559 McConnell Jos E ◎ ΔHE2-7132
S Warren intersects
600 Coleman Mary R Mrs ΔHE2-5312
601 Stiell Geo T ◎ ΔHE3-8791
602 Reeves Warren ◎ ΔHE3-4837
603 Richardson Adam J ◎ ΔHE3-6003
604 Coleman Henry J ◎ ΔHE8-3136
606 Hunter Charlie E ◎ ΔHE3-1850
607 Hurt Wm ΔHE3-4263
608 Broadus Cecelia G Mrs ◎ ΔHE2-7370
609 Ben's Gro & Variety Store ΔHE2-9292
610 Saffron Walter C
Dearborn intersects
650 Freeman Lum
651 McIntosh John W ΔHE2-1163
652 Vacant
653 Vacant
654 Cox Dan R
655 Swalm Wm C
Wallace Marie Mrs
656 Vacant
657 George Wm H ◎ ΔHE8-1172
658 Helton Howard H ΔHE2-8644
659 Probst Herman F ◎ ΔHE3-3485
660 Ramsey Harry E ◎ ΔHE2-0026
Wilkinson intersects
700 Oswald Anna K Mrs ΔHE2-5881
701 Edge Mamie L Mrs ◎ ΔHE3-4880
702 Pierce Walter jr ◎ ΔHE3-9092
703 Brill Amanda P Mrs ◎ ΔHE3-1325
704 Doolittle Robt E ◎ ΔHE2-3903
705 Phillips Betty G Mrs ◎ ΔHE8-5972
706 DeVine Carlton C ◎ ΔHE2-5109
707 Red Ben J ΔHE2-6902
708 Haig John O ◎ ΔHE2-4193
709 Soden Mamie G Mrs ◎ ΔHE2-6842
710 Beevers John H ◎ ΔHE3-4989
S Scott intersects
750 Vacant
751 Oglesby Thos M ΔHE8-1163
753 Hurst Theophilius H ◎ ΔHE3-7450
754 McConnell Francis H ◎ ΔHE2-7710
755 Davis John W ◎ ΔHE3-6641
757 Praytor Geo T ◎ ΔHE2-4065
Washington av intersects
804 Cooper Neely ΔHE8-4011
806 DeMouy Jas W ΔHE3-7157
808 Caraway Willie D ◎ ΔHE2-9987
809 Nelson Jesse E jr ◎ ΔHE3-4913
810 Hill Geo L
811 Merrill Robt L ΔHE2-9923
812 Jemison Danl L ◎ ΔHE3-2905
813 Newburn Henry O ΔHE8-1430
S Broad intersects

66
SOUTHERN (Chickasaw)—From Railroad north, 1 west of Gulf
1 Chastain Pearl H Mrs ΔGL2-9572
2 Slay Jas F
3 Hobbie Jas L ◎ ΔGL6-7850
4 Curtis Jas C jr ◎ ΔGL2-9731
5 McIntyre Jos O ◎
6 Monk Chas F ΔGL7-1963
7 Walton Royce W ΔGL2-9664
8 Bailey Chas P ◎ ΔGL2-0970
9 Silas Rose Mrs ΔGL7-5034
10 Thomas Morris
11 Ballard Annie M Mrs ◎ ΔGL6-8644
12 Vacant
13 Ferguson Jadie E ◎ ΔGL6-7741

THE MOBILE JOURNAL

TP	Adjoining	Source
-	✓	R. L. Polk Co.

CANAL ST 1957

CHIN The Sign of Service — Laundry & Cleaners — SAME DAY SERVICE AT YOUR NEIGHBORHOOD BRANCH
CHIN The Sign of Service — Laundry & Cleaners — DIAL HEmlock 2-4474 FOR CITY WIDE DELIVERY
CHIN The Sign of Service — Laundry & Cleaners

Hardware, Floor Coverings and Industrial Supplies
PHONE HEmlock 2-1875
14-20 N. COMMERCE ST.

CAMELLIA DR E—Contd
3919 Tayolr Hiram C ⓪ Δ GA 6-7740
Cottage Hill av intersects
US Hwy 90 intersects

52
CAMERON—From 59 Alexander west, 1 north of Dauphin
2704 Vacant
2606 Dennis Marcus L ⓪ Δ GR 7-3450
2607 Waco Blinds & Interiors Δ GR 9-7444
Modernfold of Mobile Inc doors Δ GR 9-7444
Shutters of Mobile Inc Δ GR 9-7444
2609 Corey Harvey L jr Δ GR 9-7588
Corey Constn Co Inc Δ GR 9-7588
rear Hanley Robt B plmb Δ GA 6-1153
2610 Overton Jos C ⓪ Δ GR 8-9615
Boyles intersects
Tacon intersects

71
CAMILLA COURT—From 335 Carlen east, 1 south of Dauphin
1 **Apartments**
A Greenfield Florence H Mrs Δ GR 6-7908
B O'Shields Edna E Δ GR 7-2406
C Vacant
2 **Apartments**
A Worrall H Lewis Δ GA 6-7059
B Wilkie Roy W Δ GA 6-5168
Timson Caroline W Mrs nurse
C Sadler Wm H jr Δ GR 8-8705
D Stapleton Irene Δ GR 7-0220
Street continued
4 Hill Ora nurse Δ GR 9-2577

64
CAMMEL (Magazine Point)—East form S Magazine rd, 2 south of Bay Ridge rd
347 Johnson Ike L ⓪ Δ HE 3-0927
349 Joiner John
350 Davis Della S Mrs ⓪
351 Thompson Charlie ⓪
358 Holcomb Reginald ⓪
359 Augusta David ⓪ Δ HE 2-5147
360 Lewis John ⓪ Δ HE 3-5356
362 Knight Willie M ⓪ Δ HE 2-7494
363 Washington Annabelle B Mrs ⓪ Δ HE 3-9705
364 Giles Marcellus ⓪ Δ HE 2-2330
366 Under construction
368 Harris Edw W ⓪
369 Powe Addie Mrs ⓪ Δ HE 8-1459
370 Hill Jerry ⓪
470 Patterson Clarence
604 Godwin Wm

40
CAMP—From 213 N Ann west, 1 north of Spring Hill av
1301 Vacant
1301½ Vacant
1305 Thompson Leo
1305½ Bailey Ella Mrs
1307 Malone Lafayette ⓪ Δ HE 8-3383
1309 Hayes Jovester ⓪ Δ HE 8-9476
1311 White Susie G Mrs ⓪
1313 Hurry Noble
1313½ Moppins Jos C ⓪ Δ HE 3-0844
1314a Louis Hayward
1314b Bryars Ardell Δ HE 8-9313
Cuba intersects

38
CAMPBELL—From 111 N Lafayette east, 1 north of Old Shell rd
2 Salughter Gussie H Mrs ⓪ Δ HE 2-3811
1407 Duke M Dudley ⓪ Δ HE 2-2374
1410 Frey Wm A jr Δ HE 3-6303
1410½ Ritchie Joseph T

74
CANADA (Whistler)—Southwest from Engine, 1 southeast of 9th
202 Boylington Elvin G Δ GL 6-7932
203 Stokes Eloise J Mrs ⓪
204 Smith Charlie W ⓪ Δ GL 6-8852
205 Earnest Herman Δ GL 2-5673
206 Travis Frank E
207 Highsmith Curtis R Δ GL 2-5904
208 Silveria Mary S Mrs ⓪
209 Summerlin J L
210 Bennett Ike W
211 Wallace Uriel D ⓪ Δ GL 2-2458
212 Vaughan Eug H
254 Lewis Wm H ⓪ Δ GL 7-2514
255 Lord James M
256 Douglas Vernon L
258 Smith Raymond D ⓪
259 Rigsby Wm R ⓪ Δ GL 7-1702
261 Given Laurence C ⓪
269 Tew Alf E ⓪ Δ GL 2-5590

5
CANAL—From 400 S Water west, 1 south of Madison
ft Mobile Ferry Line Δ HE 8-4630
L&NRR crosses
Royal intersects
105 Stock Cecil F ⓪ Δ HE 2-6726
107-107a Vacant
110 Mobile Linen Serv Δ HE 2-2695
111-13 Natl Maritime Union (AFofLCIO) Δ HE 2-2797
StEmanuel intersects
153 Crabtree Wm H ⓪ Δ HE 2-0136
154 Miller Hugh J ⓪
Pluff Stearns C Δ HE 3-5785
155 Good Frank J Δ HE 8-5857
156 Prisoc Jack R ⓪ Δ HE 2-4449
S Conception intersects
3
S Claiborne ends
205 Ramsey Alvin A ⓪
207 Roberts Oliver ⓪ Δ HE 2-5888
cor Galvez Park

21
S Franklin intersects
401 Werneth Edw D ⓪ Δ HE 2-0213
403 McGuire Sarah A Ms ⓪
405 No return
406 Lee Robt E School (side ent)
407 Jocksch Charlie G ⓪ Δ HE 3-5970
409 Aubbin Warren L
411 Dew Davis C Δ HE 3-5198
S Hamilton intersects
453 Pierce Bernard A ⓪ Δ HE 2-3355
455 Cruz Francisco ⓪ Δ HE 2-3638
rear Beasley Barney H
457 Banner Thos C
459 Meadows Cath G Mrs
Madison ends
S Lawrence intersects
500 Delchamps Inc (br) gro Δ HE 3-2911
501 High-Lite Tavern (side ent)
502 Delchamps Inc (parking lot)
505 Wallace Arth L ⓪ Δ HE 2-3254
506 Massengale Geo H Δ HE 3-5752
507 Thomas Geo E
508 Herron Jake Δ HE 3-5944
508½ Allen Johnnie M Mrs
509 Ziebach Eug jr Δ HE 3-7358
510 Sanders Norvil L
511 Chambless Mary M Mrs Δ HE 3-8931
513 McJohnston Hubert M
515 DuBose Ida L Mrs
S Cedar intersects
550 Price Jas
555 Moore Wesley ⓪
556 Stearl Bernice Mrs
557 Moody Geo ⓪ Δ HE 3-4459
557½ Smith Nathl Δ HE 3-7973
558 Fabbretta John C ⓪ Δ HE 3-9257
Only One The tavern Δ HE 3-9257
559 Finch Willie Mrs Δ HE 3-7882
559½ Smith Slm
561 Coleman Layden Δ HE 3-7790
S Warren intersects
600 J B's Pl tavern Δ HE 8-9199
602 Young Lovett Δ HE 8-9924
602½ Boykin Lizzie Mrs
603 Johnson Willard D Δ HE 2-8026
605 Patterson Frank G Δ HE 8-3987
607 Moore Willie
609 Wilson Willie E
611 Vacant
613 Scott's Barber Shop
613½ Herbert's Clns
615 Byrd's Sundries Δ HE 3-9191
S Dearborn intersects
cor Bar-B-Q Pit The restr Δ HE 8-9100
650 Robinson Patience B Mrs
653 Cole Robt ⓪ Δ HE 8-2885
655 Page Alberta M Mrs ⓪ Δ HE 2-8526
657 **Apartments**
1 Hubbard Ralph
2 Rattler Arth
3 Moore Maybelle Mrs
4 Myers Willie
Street continued
658 Whitt Marshall
Eslava intersects
25
S Washington av intersects
705 Norwood Etta N Mrs ⓪ Δ HE 8-2898
707 Pettaway Woodie ⓪
708 Graves Robt ⓪ Δ HE 8-1202
708½ Vacant
709 Marks Helen Δ HE 3-4551
711 Banks Lella M Mrs ⓪
713 Spencer Robt
715 Street Robt ⓪ Δ HE 3-4339
S Scott intersects
750 Arnold Nezzie S Mrs
751 Jenkins Saml J ⓪ Δ HE 2-4937
752 Betton Nathl
rear Reeves David
754 Williams J C
757 Smith Burrell ⓪ Δ HE 2-2659
759 King Thos jr ⓪ Δ HE 3-9515
761 Cockrell Jas Δ HE 3-9794
S Bayou intersects
801 LaShore Thornton
803 Gibson Celestine
805 Jenkins Jas
807 McBride Mary J Mrs
813-17 No return
815 Roper Paul S Δ HE 2-4970
819 Palmer Bodie
Monroe intersects
S Jefferson intersects
852 Ollis J Mitchell Δ HE 3-6225
853 Turner Eddie B Δ HE 3-4202
855-57 Seven-Up Btlg Co (side)
856 Goodwin Johnny Δ HE 8-9956
75
(Not open between S Broad and Houston)
Houston intersects
1800 Oliver J B ⓪ Δ GA 6-1807
1840 Overbey Edw A ⓪ Δ GR 9-1643
1842 McCorquodale Wm W ⓪ Δ GA 6-1452
1843 Pope Chas H ⓪ Δ GR 7-7079
1844 Vacant
1845 Adams Edw G ⓪ Δ GA 6-6327
1846 Lane Howard W ⓪ Δ GR 7-2722
1848 Anthony Jimmie C Δ GR 8-9489
Lesesne intersects
1850 Ellis David L ⓪ Δ GR 7-6234
1851 Wynne Louis L ⓪ Δ GA 6-3317
1852 McIlwain Patk H ⓪ Δ GR 7-7885
1853 Arnold Fredk H ⓪ Δ GR 9-1395
1854 Dixon H Monroe ⓪ Δ GA 6-6555
1855 Ray Austin L ⓪ Δ GR 7-5952
1857 Steber LeRoy V ⓪ Δ GA 6-8488
1859 Fisher Lloyd A ⓪ Δ GA 6-2129
1861 Church Dan F ⓪ Δ GA 6-5051
Rickarby intersects
1905 Crane Arosta W ⓪ Δ GA 6-3603
1907 Lewis Geo W ⓪ Δ GR 7-6814
1909 Davis Walter R ⓪ Δ GA 6-7827
1911 Rowell Madison V ⓪ Δ GA 6-4379
Cherokee intersects
1956 Pierce Chas wF ⓪ Δ GA 6-1171
1957 Lundy Leon M ⓪ Δ GR 7-4653
1958 Henderson Frank S jr ⓪ Δ GA 6-2091
1959 Dennis Virgil M ⓪ Δ GA 6-7889
1960 Boone Gordon D ⓪ Δ GA 6-7226
rear Weston Rachael L Mrs nurse Δ GA 6-1505
1961 Hartman Ethel F Mrs Δ GA 6-6156
Ruth begins
1962 Moore Greely J Δ GR 9-5632
1963 Moran Onie B Mks ⓪ Δ GA 6-2297
1965 Brandwein Saml C ⓪ Δ GA 6-5554
1969 Broadus Reese A ⓪ Δ GA 6-7201
Fulton rd intersects

66
CANAL (Chickasaw)—From Gulf east 1 blk, 4 north of Shipyard
1 Branch Wayne W ⓪
2 Deaton Edw D ⓪
3 Battles Eulas M ⓪ Δ GL 2-0554
6 Callen Paul C ⓪ Δ GL 6-6991
9 Dison Burnice R ⓪ Δ GL 6-8721
10 McWhirter Manley H ⓪ Δ GL 2-9681
13 Neighbors Jas G ⓪ Δ GL 6-8309
14 Middlebrooks Wm C ⓪ Δ GL 6-7159
15 Howell Herman ⓪ Δ GL 2-9635
16 Williams Geo W ⓪

"TRADE YOUR WAY-OUT OUR WAY"
U-J Chevrolet Company
U-J CHEVROLET CO., INC.
PRICHARD Sales—NEW AND USED CARS—Service GLendale 2-1661
Chickasaw Location: Craft Hwy. at 5th St. — HE 3-5489
for Economical Transportation CHEVROLET

TP	Adjoining	Source
-	✓	R. L. Polk Co.

GOULD ST 1957

Reiss Bros.
"A Progressive Store for a Progressive City"
SPECIALISTS IN WOMEN'S, GIRLS', BOYS' AND YOUNG MEN'S
APPAREL
204-206 Dauphin Street Phone HEmlock 2-5529

GOLDEN AV—Contd
566 Davis John C ⓞ Δ GL 2-5111
Johnson Clarence G
567 Broadus Harold D ⓞ
568 Vacant
569 Hill Gilbert ⓞ
570 Slater Warren G ⓞ Δ GL 6-6158
600 Collins Albert ⓞ Δ GL 2-5177
602 Miller Reuben ⓞ Δ GL 6-6879
603 Chambers Ethel Mrs
604 Donald Minnie Mrs ⓞ
606 Summers Robt L
612 Tyson Mary L Mrs ⓞ Δ GL 2-9870
616 Stevenson Mary A Mrs ⓞ
618 Wright Bessie

63
GOLDFINCH DRIVE — From 1923 E Cardinal dr south, 1 west of Flamingo dr
1452 Vacant
1453 Dinkins A A
1454 Tatum Wiley Δ GR 9-6329
1455 Vacant
1456 Howell Thelma O Δ GA 6-1928
1457 Harris W S Δ GR 9-5361
1458 Vacant
1459 Micillo Arth
1460 Douglas Virlan
1461 Pennington Lacil Δ GR 7-5397
1462 Stallworth Wm M Δ GA 6-3679
1463 Salazar Jas W Δ GA 6-1007
1464 Williams Joy Mrs
1465 Lord Carlo
1466 Criswell Jewell C
1467 Gentry E W
1468 Vacant
1469 Stoecher John R
1470 Tuberville Archie
1471 Vacant
1472 Fralic Christine R Mrs Δ GA 6-7225
1473 Gibbs Geo T
1474 Smith Margt W Mrs
1475 Olson Ellis
1476 McLendon David L Δ GR 9-5363
1477 Horne Jos W
1478 Yukers Lillian Mrs Δ GR 7-6071
1479 Smith Wm H
1480 Moody Harry Δ GR 7-7518
1481 Turner R J
1482 Folkers Arth B Δ GA 6-6483
1483 Krontze Donald
1485 Smith Theo A Δ GR 7-7395
1487 Vacant
1489 Cooper Theophilis
1491 Dyer Don A
1493 Elder G B
1495 Russell Edw

60
GOOD—From Donald west, 2 north Barretts la
2004 Jones Chas L ⓞ Δ GL 6-7103
2010 Page Robt Δ GL 6-6297
Minor ends
2016 Richardson Warrington ⓞ Δ GL 6-6107
2018 Horne Chas J ⓞ Δ GL 6-6179
Super ends
2150 Vacant
2154 Miller Leonard B ⓞ Δ GL 2-9020
2158 Miller Jacob ⓞ
2159 Jackson Levi ⓞ Δ GL 2-5377
2160 Dunnum Jos ⓞ
2162 Megginson Abr ⓞ Δ GL 2-0265
2165 Moore M Juanita Mrs ⓞ Δ GL 2-5330
2166 York Pearl B Mrs ⓞ
2168 Henderson Mack ⓞ Δ GL 6-6194
2169 Wilson H G ⓞ Δ GL 6-6240
2173 Reynolds Howard J ⓞ Δ GL 2-0383
2174 Powe Robt E ⓞ Δ GL 2-2650

42
GOOD PAY—From 1306 Pecan north, 1 west of Live Oak
603 Steele Robt ⓞ Δ HE 2-8875
604 Ezell John
605 Moppins Mary A Mrs ⓞ
606 Stallworth Percy
607 Perkins Mary Mrs ⓞ
608 Beverly Forest ⓞ Δ HE 3-5525
rear Harris Jessie
609 Pigle Johnnie ⓞ Δ HE 2-5480
610 Moore John N ⓞ Δ HE 2-5178
611 Talton Roman ⓞ
612 Pate W F ⓞ
rear Johnson Susie J
613 Pettaway Georgia Mrs Δ HE 8-5872
614 Vacant
Persimmon intersects

84
GOODMAN AVENUE—From Juanita south to Hull, 2 east Navco rd
1351 Frederick Vaughn C ⓞ Δ GA 6-1708
1353 Glover Thos M ⓞ Δ GR 9-2155
1356 McDaniel Lindsay R ⓞ Δ GR 7-7443
1357 Smith Lawrence C ⓞ Δ GR 7-7755
1358 Norquist Bion L Δ GR 9-3021
1364 Champlain Ione Mrs ⓞ Δ GR 9-1196
1365 Wade Edw A ⓞ Δ GR 7-0115
1366 Cooner Buford D ⓞ Δ GR 7-1059
1367 Richards Zillmon H ⓞ Δ GR 9-7630
1370 Beckham Jake H ⓞ Δ GA 6-6565
1373 Hinton Thos B jr ⓞ Δ GA 6-5723
1375 Jones John R ⓞ
N McVay dr intersects
1403 Hinton Thos B ⓞ Δ GA 6-2726
1405 Dawson Robt H ⓞ Δ GR 7-6361
1407 Feast V Reed ⓞ Δ GR 9-3284
1408 Koppersmith Ferdinand M jr ⓞ Δ GR 7-1459
1409 Crain J A ⓞ Δ GR 7-6972
1410 Claughton Wm P ⓞ Δ GA 6-5946
1411 Louque Robt E jr ⓞ Δ GR 9-2655
1413 Altmyer Chas G ⓞ Δ GR 9-2646
1415 Aycock Marion W ⓞ Δ GA 6-4879
1450 Hardy Oren ⓞ Δ GR 7-0632
Hull intersects

67
GORDON—From Lamar av south to Virginia, 1 west of West
356 Swanson Elmer E ⓞ Δ GR 7-0121
358 Young John L jr Δ GA 6-7534
360 Collins Fred G Δ GR 9-2011
364 Kirk Wm C Rev ⓞ Δ GA 6-2160
Virginia intersects

57
GORGAS—From Ledyard west to S Ann, intersecting 1000 S Washington av
756 Larsen Leif E ⓞ Δ HE 2-8350
757 Sciple Gus A ⓞ
758 Cochran Wm E jr ⓞ Δ HE 8-3025
759 Sizemore Thos T ⓞ Δ HE 3-9810
760 Chattey Paul ⓞ Δ HE 3-7586
761 Bullen Wm H jr ⓞ Δ HE 2-7653
761½ Fuller Luther L Δ HE 3-2172
762 Carr Annie C Mrs Δ HE 3-0144
763 McInvale Robt H ⓞ Δ HE 2-3133
764 Tucker King G ⓞ Δ HE 2-8195
765 Wilkerson Roscoe C Δ HE 3-7356
765½ Harlan Julius L Δ HE 8-2987
766 Baas Eug D ⓞ Δ HE 2-7022
767 Boyes Earl T ⓞ Δ HE 3-6697
768 McDaniel Elwood E ⓞ Δ HE 2-6658
769 Gunthorpe Arth J ⓞ Δ HE 3-3265
770 McInvale Ettibelle V Mrs ⓞ Δ HE 2-3133
771 Thomas Ralph W ⓞ Δ HE 3-2141
771½ Thomas Chas T
772 McDaniel Thelma E Mrs ⓞ Δ HE 3-4011
773 Gilreath Saml B ⓞ Δ HE 8-3707
774 Wojohn Walter O ⓞ Δ HE 3-6500
775 Taylor Malatha R Mrs ⓞ Δ HE 3-0011
777 Gilbert Russell S ⓞ Δ HE 3-2112
778 Sawyer Jerry J ⓞ
780 Cannon Dewey S ⓞ Δ HE 3-7171
781 Leigh Elmer ⓞ Δ HE 8-3901
782 Lathan Thos M ⓞ Δ HE 3-7704
783 Chapman Chrestus E ⓞ Δ HE 2-6254
798 McGhee Austin L ⓞ Δ HE 2-3775
S Scott intersects
800 Hoffman Chas E ⓞ Δ HE 3-4933
801 Hollis Philip F ⓞ Δ HE 8-1770
802 Fredericksen Fred A ⓞ Δ HE 2-5470
803 Langford Chas L ⓞ Δ HE 2-8544
804 Stringfellow Maude B Mrs ⓞ Δ HE 8-1088
805 Cranford John T ⓞ Δ HE 8-5235
805½ McCollum Emmett A
806 Cantrell Nora L Mrs ⓞ Δ HE 2-5141
807 Read T V Δ HE 2-7597
808 Stewart Carrol A ⓞ Δ HE 2-7766
809 Coleman J Hurston ⓞ Δ HE 2-7970
810 Bowden Autry L ⓞ Δ HE 8-9681
811 White Jas E Δ HE 8-5312
812 Bryant Ethel F Mrs ⓞ Δ HE 3-3186
813 Pearson Chas H ⓞ Δ HE 2-0348
814 Helland James M ⓞ Δ HE 3-7172
815 Ferounont John ⓞ
816 Estridge Jas S ⓞ Δ HE 3-4924
817 Kofinas Stanley M ⓞ Δ HE 2-3614
55
S Washington intersects
S Broad intersects
907 Marcet Henry P Δ HE 2-8005
909 Strong Esther L
910 McAlpin Eddie
911 Edwards John F jr
Marine intersects
954 Hamilton Leslie ⓞ Δ HE 3-4870
956 Savage Anne E ⓞ Δ HE 3-6982
957 Wilkerson Jas H ⓞ
958 Vacant
959 Harris Jerome T ⓞ Δ HE 8-2865
Freeman Sara L Δ HE 3-7231
960 McMillan Roy E ⓞ Δ HE 3-6146
Powell John W
961 Purcell Jesse A jr ⓞ Δ HE 2-2203
962 Bradford Bessie I Mrs ⓞ Δ HE 2-5737
Honeycutt Monroe J
963 Salter Floyd A Δ HE 2-2097
964 Mitchell Eug D
Stafford Eug Δ HE 3-6704
965 Schuettner Francis X ⓞ Δ HE 8-3801
966 Simpson Joe
967 Lloyd Leo F jr ⓞ Δ HE 3-1431
968 Madison Marie E Mrs ⓞ
969 Bearden Maxwell G ⓞ Δ HE 3-4330
970 Archie Dan E Δ HE 2-8043
971 Fairgood Willie ⓞ
973 Carleton Geo W ⓞ
Paige Wilson jr Δ HE 2-0982
973½ Carleton Geo W jr
Gayle intersects
(Not open bet Gayle and Kelly)
53
Kelly intersects
1150 Leavins Eldred V ⓞ Δ HE 2-5868
1151 Sutton Allan C ⓞ Δ HE 3-5204
1153 Case Adrian B ⓞ Iwyr Δ HE 2-3052
1154 Vacant
1155 Wallace Robt L ⓞ Δ HE 8-4172
1156 Sanders Malcolm
1158 Harmon John R ⓞ Δ HE 2-7055
1159 Sheppard Geo M ⓞ Δ HE 3-4601
1160 Lewis Sam J jr
1161 Crittenden Wm N ⓞ Δ HE 2-4875
Ross intersects
1200 Harrison Herbert B ⓞ Δ HE 8-2225
1201 Waltman Aubrey ⓞ Δ HE 3-4818
1202 Smith Richd M ⓞ Δ HE 2-6816
1203 Waller Wm A ⓞ Δ HE 2-7487
1204 Orr Wiley jr ⓞ Δ HE 2-1491
1205 Smith Raymond O ⓞ Δ HE 2-3180
1206 Orr Julia Mrs ⓞ Δ HE 8-1101
1206½ Burns Wm B
1207 Lewis Victoria Mrs Δ HE 2-1090
1209 Tosey David C jr ⓞ Δ HE 3-6832
1210 Smith Barney O ⓞ Δ HE 8-5050
1213 Purvis John W ⓞ Δ HE 2-1227
Bascombe intersects
1250 Wallace Mildred Mrs ⓞ Δ HE 3-4662
1251 Jones Benj jr ⓞ
1252 Kelley James L ⓞ Δ HE 2-5659
1253 Harris Clarence M ⓞ Δ HE 2-1159
1255 Glassner Albion T ⓞ Δ HE 8-2310
1256 Winter Ernest E ⓞ Δ HE 8-2780
1257 O'Shea Wm L ⓞ uphol Δ HE 2-0049
rear Lee Vernon B Δ HE 8-1293
1259 Flake LeRoy ⓞ Δ HE 2-1307
1261 Hines Leonard L ⓞ Δ HE 2-8073
S Ann intersects

77
GOSSON—From 2000 Hall's Mill rd west, 1 southeast of Bankhead
Farnell begins
Johnston av intersects
Holcombe av intersects

68
GOULD E (Whistler)—From 1467 Warren northwest, 1 north of Eight Mile Creek
(Numbers irregular)
1 Smith Walter J ⓞ Δ GL 2-1309
3 Small Evie M ⓞ Δ GL 2-1950
4 Lane Chas W ⓞ Δ GL 2-1825
5 Reaves Asa P ⓞ
6 Taylor James H
7 Eiland T F Δ GL 2-2587
8 Tucker Cleveland W ⓞ Δ GL 2-2159

HOUSER • WILSON COMPANY
REAL ESTATE
a corporation
INSURANCE
HOME LOANS
100 St. Joseph St.
Tel. HEmlock 3-6531

MECHANICAL CONTRACTORS INC.
ENGINEERING
SALES
and
SERVICE
• Heat Pumps
• Air Conditioning
• Heating
• Sheet Metal
Free Estimates
Financing
DIAL
GReenwood
9-5491
Night
HEmlock
2-4809
2811
Springhill Ave.

ERNEST CONSTRUCTION CO.
Contractors — Engineers
1814 Old Shell Rd.
Dial GArden 6-4449, Res. GReenwood 7-5540

TP	Adjoining	Source
-	✓	R. L. Polk Co.

GOULD ST 1957

NEESE LUMBER AND WRECKING CO.
350 N. Royal
Phone HEmlock 2-6711
Door, Sash, Plumbing Supplies
Paints, Roofing, Cement and Lime

HAMRICK MOTOR CO.
DeSoto
Plymouth
DE SOTO and PLYMOUTH MOTOR CARS
358 ST. LOUIS STREET SALES and SERVICE DIAL HEmlock 2-4521

GOULD E (Whistler)—Contd
8a Vacant
8½ Petrala Gas (whse)
9 Vacant
10 Green Doris Mrs △ GL 2-5118
rear Smith Richd H
11 Hurdle Jesse C ◎ △ GL 2-2636
12 Vacant
13 Mealer Billy R ◎ △ GL 2-4011
14 Strickausen Jay L ◎
15 Scanlan Henry G ◎ △ GL 2-1847
16 Kilgore Simpson L ◎ △ GL 2-1089
17 Cato Luther ◎ △ GL 2-1565
18 Freeland John M ◎ △ GL 2-1246
20 Kellett Lula F Mrs ◎ △ GL 2-1185
rear Kellett Jos W ◎ △ GL 2-1558
19 Cato Wilbur O
22 Seabury Minnie Mrs ◎
Warren intersects
21 Baumbauer Linda L Mrs ◎
△ GL 2-1017
Culvert intersects
50 Jernigan's Hdw & Bldg Sups
△ GL 2-1641
51 Sharp Clara L Mrs △ GL 2-3201
53 Morton Joe N ◎ △ GL 2-1898
54 Jernigan Thos J jr ◎ △ GL 6-6978
rear Kenopke Chester W notary
55 Cooper Quitman T ◎ △ GL 2-2306
Sullivan Howard B △ GL 2-2306
57 McCarty H Myles jr ◎ △ GL 2-2687
56 Lowry Sarah A Mrs ◎
59 Cleveland Chas E ◎ △ GL 2-1388
58 Lewis Thos B △ GL 2-5623
61 Robinson M P ◎ △ GL 7-1910
60 Mosley Kate B Mrs ◎ △ GL 2-2355
62 Adams Elsie B Mrs ◎ △ GL 2-1008
64 Griffin David K ◎
65 Pylate Henry W ◎ △ GL 2-2184
63 Mills Billy R Rev △ GL 7-1934
63½ Gray Henry N ◎ △ GL 2-1449
Gray Vivian V Mrs beauty shop

GOULD W (Whistler)—Continuation of E Gould southwest to StStephen's rd 68
(Numbers irregular)
81(1) Fell's Barber Shop
81(2) Edwards Serv Sta
72 Allen Robt E ◎
74 Fell John T ◎ △ GL 6-7287
70 Eckhoff Horace A jr ◎
77 Kohl Edna F Mrs ◎
75 Miller Paul H
79 Lyle Ida
71 Lilley Susie J Mrs ◎
69 Saxon Mae ◎ △ GL 2-3368
67 Stephens Esther A ◎ △ GL 2-3239
61 Vacant
2 Peterson Bros Serv Sta △ GL 2-9593
S Railroad ends
GM&O intersects
N Railroad begins

GOVERNMENT—From Mobile River west beyond Pettus av intersecting 100 S Commerce I
ft Banana Selling Corp △ HE 2-2462
Fruit Dispatch Co △ HE 2-6633
United Fruit Co △ HE 2-6633
Maritrop Trading Corp (purch agt)
△ HE 2-6633
1 Greene & Atkins importers △ HE 8-4561
Front ends
L&NRR crosses
2-4 Public Cafe △ HE 2-9481
6 Mobile Rescue Mission (stge)
6½ Dickinson Florence
8-12 Mobile Rescue Mission Inc
△ HE 3-1847
11 L&NRRCo (pass sta) △ HE 2-1761
L&NRRCo (dist pass agt)
△ HE 2-2777
L&NRRCo (div frt agt) △ HE 3-2713
L&NRRCo (div eng) △ HE 2-4526
Union News Co restr and news stand
L&NRRCo (sta mstr) △ HE 2-8023
L&NRRCo (insp of police)
△ HE 3-1327
L&NRRCo (yd mstr) △ HE 2-8023
L&NRRCo (div eng) △ HE 2-4526
L&NRRCo (chf dispr) △ HE 2-4387
L&NRRCo (train mstr) △ HE 2-0724
L&NRRCo (bge agt) △ HE 2-5826
L&NRRCo (asst div supt)
△ HE 2-0724
L&NRRCo (ticket agt) △ HE 2-1761
L&NRRCo (claim agt) △ HE 3-1327
Ry Exp Agcy Inc △ HE 2-2741
Commerce intersects
14 River Front Pool Rm
16-18 Riverside Cafe △ HE 2-9527
16½ Oliver Mattie Mrs
Arlington House furn rms
△ HE 3-2473
S Water intersects
50-52 Vacant
53 **Police Bldg**
City Police Dept △ HE 2-1771
City Recorders Court △ HE 2-1771
City Jail △ HE 2-1771
Street continued
54-56 Mutchnick Sam genl mdse
△ HE 2-3936
54½ Brinkman Carolyn Mrs furn rms
58 Adolph's Place restr △ HE 2-9771
58 Waldrup Erie H
60 Grodsky Harry L genl mdse
△ HE 2-8506
60½ Grodsky Harry L
62-64 Merchant Seaman's Club restr
△ HE 3-3435
Broadus Pierce and Dickerson Bonding Co △ HE 8-5561
66 Union Bonding Co △ HE 3-3472
68 Victory Loan Co pawnbrokers
△ HE 3-4143
72-74 Prince I & Son genl mdse
△ HE 3-4577
72½ James The Tailor
76 Rouse Edgar R Barber Shop
78 Kamil J & Co Inc men's clo
△ HE 2-0766
Gutel Jas acct
80 Acme Cafe △ HE 2-1405
82 Joe's Loan Ofc (side ent)
S Royal intersects
100-02 Albright & Wood Co Inc (side ent)
101 **County Court House**
mezz State Bd of Pardons & Paroles
△ HE 3-0429
County Jury Comn △ HE 3-4408
1st fl State Exam of Pub Accounts
△ HE 2-1389
1st fl State Dept Rev (tax div)
△ HE 2-5066
Board of Tax Equalization
△ HE 3-1914
Court House Confy
Tax Assessor △ HE 2-2669
Tax Collector △ HE 2-6551
Treasurer △ HE 2-3264
Probate Court △ HE 3-1914
Probate Court (recording div)
△ HE 2-4542
2d fl Circuit Court △ HE 3-2268
Circuit Court Register △ HE 8-4648
Circuit Court (civil div) △ HE 2-3832
Circuit Court Reporters △ HE 2-3832
Circuit Court (criminal div)
△ HE 2-3832
Street continued
104 Royal Cafe (side)
104½ Royal Barber Shop
106 Up-To-Date Shoe Shop repr
108-10 Vacant
111 State Dept Pub Safety (Drivers License Div) △ HE 2-7488
County Barbers Comn △ HE 2-0181
State Dept Toxicology & Criminal Investigation
State Dept of Vets Affairs
△ HE 2-0181
County Bd of Registrars △ HE 2-0467
County Juvenile Ct △ HE 2-3577
County Juvenile Ct (Probation Dept)
County Juvenile Ct (Detention Homes)
County Juvenile Ct Clk
County Eng △ HE 3-1375
112-18 Fore & Aft Cafe △ HE 3-5046
120 Mayflower Cafe △ HE 2-9517
122 Arcade Studio photog
124 Pocahontas Cafe △ HE 2-9522
126 F&L Cafe △ HE 2-9372
StEmanuel intersects
150 Vacant
151 Acker Annie H Mrs ◎ △ HE 3-7764
151½ Macpherson Marian A Mrs coml artist
△ HE 2-2224
152 Mobile Cash & Carry Florist
△ HE 3-3232
153 Vacant
154 Grand Cafe △ HE 2-9881
155 Specialty Grill △ HE 2-9173
156-60 LaClede Hotel △ HE 3-3616-17
Allen Lilburn C
157 Mobile Barber Shop
158 SBT&TCo (eng dept) △ HE 2-9011
158½ Wilson Percival L (ofc)
159 Royal Shoe Shop reprs
△ HE 2-6146
160 Lignos Gro △ HE 2-9870
161 Style Clns △ HE 3-7127
162 Vacant
163 Vacant
164 Arthur Murray Sch of Dancing
△ HE 3-2562 and △ HE 8-4075
165 Steve's Restr △ HE 8-4007
166 Vacant
168 YMCA Health Club gymnasium
3
S Conception intersects
200 Serv-Ur-Self Dept Store (br)
△ HE 2-4328
3d fl Olen Co Inc display dept
△ HE 8-1945
201 Greyhound Bus Depot △ HE 2-1861
△ HE 2-1861
Southeastern Greyhound Lines
△ HE 2-1861
Interstate Co Inc The restr
△ HE 3-2388
Gulf Transport Co
202 SBT&T (dist ofc) △ HE 2-9033
SBT&T (dist eng) △ HE 2-9066
SBT&T (dist plant mgr)
△ HE 2-9087
203 Downtown Parking Lot (br)
204 Golden Rod Cafe △ HE 3-5751
205 Johnson Bros Jwlry Co △ HE 3-1398
Downtown Theatre △ HE 3-7377
Giddens & Rester theatre oprs
Brookley Theatre (ofc)
Air-Sho Drive In Theatre (ofc)
Auto Sho Inc (ofc) △ HE 8-3661
Empire Theatre (ofc) △ HE 8-3661
Boykin Frank W (ofc) △ HE 2-2739
205 Mexican Gift Shop △ HE 3-0051
Skyland Development Corp
Baldwin Timber & Naval Stores Co Inc timber △ HE 2-2739
Gulf Beach Land & Develop Co real est △ HE 2-2739
Washington Lumber & Turpentine Co Inc whol △ HE 2-2739
Tensaw Land & Timber Co
△ HE 2-2739
206 Auto-Lec Stores Inc No 42 auto accessories △ HE 8-1695
207 Elks Club △ HE 3-2516-7
BPOE No 108 △ HE 3-2516
Elks Crippled Childrens Fund Committee
208 Vacant
210 WALA Radio Broadcasting Sta
△ HE 3-3756
Pape Broadcasting Co Inc
Pape Telev Co Inc △ HE 3-3756
WALA-TV Telev Sta △ HE 3-3756
S Joachim intersects
250 Vacant
251 Admiral Semmes Hotel △ HE 3-2771
Admiral Semmes Beauty Salon
△ HE 2-0017
Blue Cove Cocktail Lounge
Admiral Semmes Coffee Shop
Admiral Semmes Hotel Barber Shop
Admiral Semmes Store sundries
△ HE 2-9758
Avis Rent-A-Car System △ HE 2-0733-4
Optimist Club △ HE 3-2771
Moore Shannon T Mrs pub stenographer △ HE 8-1272
WUTeleg Co (br) △ HE 2-1731
Cosmopolitan Club △ HE 3-2771
Opti-Mrs Club
Civitan Club △ HE 3-2771
Mobile Sls Exec Club △ HE 8-1272
253 Admiral Semmes Auto Park △ HE 2-9692
254 Princess House Restr △ HE 2-2238
254a Ashbee James C optom △ HE 3-4506
254b Davis Mack J △ HE 3-7226

WARE FIXTURE CO.
FRIEDRICH COMMERCIAL REFRIGERATORS — STORE EQUIPMENT
751 DAUPHIN ST.
PHONES HEmlock 2-1438 and 2-6114

LaBella
Powered by partnership.

Regulatory Information

Chickasaw Marine Terminal
150 Viaduct Road
Mobile, AL 36610

Inquiry Number: 7590161.2s
March 08, 2024

The EDR Radius Map™ Report with GeoCheck®

6 Armstrong Road, 4th floor
Shelton, CT 06484
Toll Free: 800.352.0050
www.edrnet.com

TABLE OF CONTENTS

SECTION	PAGE
Executive Summary	ES1
Overview Map	2
Detail Map	3
Map Findings Summary	4
Map Findings	8
Orphan Summary	26
Government Records Searched/Data Currency Tracking	GR-1

GEOCHECK ADDENDUM

Physical Setting Source Addendum	A-1
Physical Setting Source Summary	A-2
Physical Setting SSURGO Soil Map	A-5
Physical Setting Source Map	A-8
Physical Setting Source Map Findings	A-10
Physical Setting Source Records Searched	PSGR-1

Thank you for your business.
Please contact EDR at 1-800-352-0050
with any questions or comments.

Disclaimer - Copyright and Trademark Notice

This Report contains certain information obtained from a variety of public and other sources reasonably available to Environmental Data Resources, LLC. It cannot be concluded from this Report that coverage information for the target and surrounding properties does not exist from other sources. This Report is provided on an "AS IS", "AS AVAILABLE" basis. **NO WARRANTY EXPRESS OR IMPLIED IS MADE WHATSOEVER IN CONNECTION WITH THIS REPORT. ENVIRONMENTAL DATA RESOURCES, LLC AND ITS SUBSIDIARIES, AFFILIATES AND THIRD PARTY SUPPLIERS DISCLAIM ALL WARRANTIES, OF ANY KIND OR NATURE, EXPRESS OR IMPLIED, ARISING OUT OF OR RELATED TO THIS REPORT OR ANY OF THE DATA AND INFORMATION PROVIDED IN THIS REPORT, INCLUDING WITHOUT LIMITATION, ANY WARRANTIES REGARDING ACCURACY, QUALITY, CORRECTNESS, COMPLETENESS, COMPREHENSIVENESS, SUITABILITY, MERCHANTABILITY, FITNESS FOR A PARTICULAR PURPOSE, TITLE, NON-INFRINGEMENT, MISAPPROPRIATION, OR OTHERWISE. ALL RISK IS ASSUMED BY THE USER. IN NO EVENT SHALL ENVIRONMENTAL DATA RESOURCES, LLC OR ITS SUBSIDIARIES, AFFILIATES OR THIRD PARTY SUPPLIERS BE LIABLE TO ANYONE FOR ANY DIRECT, INCIDENTAL, INDIRECT, SPECIAL, CONSEQUENTIAL OR OTHER DAMAGES OF ANY TYPE OR KIND (INCLUDING BUT NOT LIMITED TO LOSS OF PROFITS, LOSS OF USE, OR LOSS OF DATA) INFORMATION PROVIDED IN THIS REPORT.** Any analyses, estimates, ratings, environmental risk levels, or risk codes provided in this Report are provided for illustrative purposes only, and are not intended to provide, nor should they be interpreted as providing any facts regarding, or prediction or forecast of, any environmental risk for any property. Only an assessment performed by a qualified environmental professional can provide findings, opinions or conclusions regarding the environmental risk or conditions in, on or at any property.

Copyright 2024 by Environmental Data Resources, LLC. All rights reserved. Reproduction in any media or format, in whole or in part, of any report or map of Environmental Data Resources, LLC, or its affiliates, is prohibited without prior written permission.

EDR and its logos (including Sanborn and Sanborn Map) are trademarks of Environmental Data Resources, LLC or its affiliates. All other trademarks used herein are the property of their respective owners.

EXECUTIVE SUMMARY

A search of available environmental records was conducted by Environmental Data Resources, Inc (EDR). The report was designed to assist parties seeking to meet the search requirements of EPA's Standards and Practices for All Appropriate Inquiries (40 CFR Part 312), the ASTM Standard Practice for Environmental Site Assessments (E1527 - 21), the ASTM Standard Practice for Environmental Site Assessments for Forestland or Rural Property (E2247 - 16), the ASTM Standard Practice for Limited Environmental Due Diligence: Transaction Screen Process (E1528 - 22) or custom requirements developed for the evaluation of environmental risk associated with a parcel of real estate.

TARGET PROPERTY INFORMATION

ADDRESS

150 VIADUCT ROAD
MOBILE, AL 36610

COORDINATES

Latitude (North):	30.7615460 - 30˚ 45' 41.56''
Longitude (West):	88.0534630 - 88˚ 3' 12.46''
Universal Tranverse Mercator:	Zone 16
UTM X (Meters):	399175.8
UTM Y (Meters):	3403466.8
Elevation:	10 ft. above sea level

USGS TOPOGRAPHIC MAP ASSOCIATED WITH TARGET PROPERTY

Target Property Map:	16646087 CHICKASAW, AL
Version Date:	2020
South Map:	16646113 MOBILE, AL
Version Date:	2020

AERIAL PHOTOGRAPHY IN THIS REPORT

Portions of Photo from:	20191115
Source:	USDA

MAPPED SITES SUMMARY

Target Property Address:
150 VIADUCT ROAD
MOBILE, AL 36610

Click on Map ID to see full detail.

MAP ID	SITE NAME	ADDRESS	DATABASE ACRONYMS	RELATIVE ELEVATION	DIST (ft. & mi.) DIRECTION
A1	ALABAMA STATE DOCKS		FUDS	Higher	1 ft.
A2	MOBILE DEFENSE HOMES		FUDS	Higher	1 ft.
B3	ZENITH ENERGY TERMIN	500 VIADUCT ROAD	FINDS, ECHO, PFAS ECHO	Higher	1 ft.
B4	ARC TERMINALS HOLDIN	500 VIADUCT ROAD	RCRA-VSQG	Higher	1 ft.
B5	DOW CHEM INC/DOWELL	OLD GULF SHIPYARD	RCRA NonGen / NLR	Higher	93, 0.018, NE
6	CHICKASAW	400 SHIPYARD STREET	RCRA-VSQG, FINDS, ECHO	Higher	242, 0.046, North
7	GULF ATLANTIC OPERAT		PFAS ECHO	Higher	321, 0.061, NNE

EXECUTIVE SUMMARY

TARGET PROPERTY SEARCH RESULTS

The target property was not listed in any of the databases searched by EDR.

DATABASES WITH NO MAPPED SITES

No mapped sites were found in EDR's search of available ("reasonably ascertainable ") government records either on the target property or within the search radius around the target property for the following databases:

STANDARD ENVIRONMENTAL RECORDS

Lists of Federal NPL (Superfund) sites

NPL ..... National Priority List
Proposed NPL ..... Proposed National Priority List Sites
NPL LIENS ..... Federal Superfund Liens

Lists of Federal Delisted NPL sites

Delisted NPL ..... National Priority List Deletions

Lists of Federal sites subject to CERCLA removals and CERCLA orders

FEDERAL FACILITY ..... Federal Facility Site Information listing
SEMS ..... Superfund Enterprise Management System

Lists of Federal CERCLA sites with NFRAP

SEMS-ARCHIVE ..... Superfund Enterprise Management System Archive

Lists of Federal RCRA facilities undergoing Corrective Action

CORRACTS ..... Corrective Action Report

Lists of Federal RCRA TSD facilities

RCRA-TSDF ..... RCRA - Treatment, Storage and Disposal

Lists of Federal RCRA generators

RCRA-LQG ..... RCRA - Large Quantity Generators
RCRA-SQG ..... RCRA - Small Quantity Generators

Federal institutional controls / engineering controls registries

LUCIS ..... Land Use Control Information System
US ENG CONTROLS ..... Engineering Controls Sites List
US INST CONTROLS ..... Institutional Controls Sites List

EXECUTIVE SUMMARY

Federal ERNS list

ERNS..... Emergency Response Notification System

Lists of state- and tribal hazardous waste facilities

SHWS..... Hazardous Substance Cleanup Fund

Lists of state and tribal landfills and solid waste disposal facilities

SWF/LF..... Permitted Landfills

Lists of state and tribal leaking storage tanks

LUST..... Leaking Underground Storage Tank Listing
LAST..... List of AST Release Incidents
INDIAN LUST..... Leaking Underground Storage Tanks on Indian Land

Lists of state and tribal registered storage tanks

FEMA UST..... Underground Storage Tank Listing
UST..... Underground Storage Tank Information
AST..... Aboveground Storage Tank Sites
INDIAN UST..... Underground Storage Tanks on Indian Land

State and tribal institutional control / engineering control registries

ENG CONTROLS..... Engineering Controls Site Listing
INST CONTROL..... Land Division Brownfields 128(a) Program Site Listing
AUL..... Environmental Covenants

Lists of state and tribal voluntary cleanup sites

INDIAN VCP..... Voluntary Cleanup Priority Listing
VCP..... Cleanup Program Inventory

Lists of state and tribal brownfield sites

BROWNFIELDS..... Land Division Brownfields 128(a) Program Site Listing

ADDITIONAL ENVIRONMENTAL RECORDS

Local Brownfield lists

US BROWNFIELDS..... A Listing of Brownfields Sites

Local Lists of Landfill / Solid Waste Disposal Sites

SWRCY..... Recycling/Recovered Materials Processors Directory
INDIAN ODI..... Report on the Status of Open Dumps on Indian Lands
ODI..... Open Dump Inventory
DEBRIS REGION 9..... Torres Martinez Reservation Illegal Dump Site Locations
IHS OPEN DUMPS..... Open Dumps on Indian Land

EXECUTIVE SUMMARY

Local Lists of Hazardous waste / Contaminated Sites

AOCONCERN ..... Area of Concern
US HIST CDL ..... Delisted National Clandestine Laboratory Register
CDL ..... Clandestine Methamphetamine Lab Sites
US CDL ..... National Clandestine Laboratory Register

Local Lists of Registered Storage Tanks

HIST UST ..... Underground Storage Tank Information

Local Land Records

LIENS 2 ..... CERCLA Lien Information

Records of Emergency Release Reports

HMIRS ..... Hazardous Materials Information Reporting System
SPILLS ..... Emergency Response Data

Other Ascertainable Records

DOD ..... Department of Defense Sites
SCRD DRYCLEANERS ..... State Coalition for Remediation of Drycleaners Listing
US FIN ASSUR ..... Financial Assurance Information
EPA WATCH LIST ..... EPA WATCH LIST
2020 COR ACTION ..... 2020 Corrective Action Program List
TSCA ..... Toxic Substances Control Act
TRIS ..... Toxic Chemical Release Inventory System
SSTS ..... Section 7 Tracking Systems
ROD ..... Records Of Decision
RMP ..... Risk Management Plans
RAATS ..... RCRA Administrative Action Tracking System
PRP ..... Potentially Responsible Parties
PADS ..... PCB Activity Database System
ICIS ..... Integrated Compliance Information System
FTTS ..... FIFRA/ TSCA Tracking System - FIFRA (Federal Insecticide, Fungicide, & Rodenticide Act)/TSCA (Toxic Substances Control Act)
MLTS ..... Material Licensing Tracking System
COAL ASH DOE ..... Steam-Electric Plant Operation Data
COAL ASH EPA ..... Coal Combustion Residues Surface Impoundments List
PCB TRANSFORMER ..... PCB Transformer Registration Database
RADINFO ..... Radiation Information Database
HIST FTTS ..... FIFRA/TSCA Tracking System Administrative Case Listing
DOT OPS ..... Incident and Accident Data
CONSENT ..... Superfund (CERCLA) Consent Decrees
INDIAN RESERV ..... Indian Reservations
FUSRAP ..... Formerly Utilized Sites Remedial Action Program
UMTRA ..... Uranium Mill Tailings Sites
LEAD SMELTERS ..... Lead Smelter Sites
US AIRS ..... Aerometric Information Retrieval System Facility Subsystem
US MINES ..... Mines Master Index File
ABANDONED MINES ..... Abandoned Mines
MINES MRDS ..... Mineral Resources Data System

EXECUTIVE SUMMARY

FINDS	Facility Index System/Facility Registry System
DOCKET HWC	Hazardous Waste Compliance Docket Listing
ECHO	Enforcement & Compliance History Information
UXO	Unexploded Ordnance Sites
FUELS PROGRAM	EPA Fuels Program Registered Listing
PFAS NPL	Superfund Sites with PFAS Detections Information
PFAS FEDERAL SITES	Federal Sites PFAS Information
PFAS TRIS	List of PFAS Added to the TRI
PFAS TSCA	PFAS Manufacture and Imports Information
PFAS RCRA MANIFEST	PFAS Transfers Identified In the RCRA Database Listing
PFAS ATSDR	PFAS Contamination Site Location Listing
PFAS WQP	Ambient Environmental Sampling for PFAS
PFAS NPDES	Clean Water Act Discharge Monitoring Information
PFAS ECHO FIRE TRAINING	Facilities in Industries that May Be Handling PFAS Listing
PFAS PART 139 AIRPORT	All Certified Part 139 Airports PFAS Information Listing
AQUEOUS FOAM NRC	Aqueous Foam Related Incidents Listing
BIOSOLIDS	ICIS-NPDES Biosolids Facility Data
PFAS	PFAS Contamination Site Listing
AQUEOUS FOAM	Aqueous Film Forming Foam Release Investigations
COAL ASH	Coal Ash Disposal Sites
DRYCLEANERS	Drycleaner Facility Listing
Financial Assurance	Financial Assurance Information Listing
NPDES	NPDES Permit Listing
TIER 2	Tier 2 Data Listing
UIC	UIC Listing
UST FINDER RELEASE	UST Finder Releases Database
UST FINDER	UST Finder Database

EDR HIGH RISK HISTORICAL RECORDS

EDR Exclusive Records

EDR MGP	EDR Proprietary Manufactured Gas Plants
EDR Hist Auto	EDR Exclusive Historical Auto Stations
EDR Hist Cleaner	EDR Exclusive Historical Cleaners

EDR RECOVERED GOVERNMENT ARCHIVES

Exclusive Recovered Govt. Archives

RGA HWS	Recovered Government Archive State Hazardous Waste Facilities List
RGA LUST	Recovered Government Archive Leaking Underground Storage Tank

SURROUNDING SITES: SEARCH RESULTS

Surrounding sites were identified in the following databases.

Elevations have been determined from the USGS Digital Elevation Model and should be evaluated on a relative (not an absolute) basis. Relative elevation information between sites of close proximity should be field verified. Sites with an elevation equal to or higher than the target property have been differentiated below from sites with an elevation lower than the target property.
Page numbers and map identification numbers refer to the EDR Radius Map report where detailed data on individual sites can be reviewed.

Sites listed in ***bold italics*** are in multiple databases.

Unmappable (orphan) sites are not considered in the foregoing analysis.

EXECUTIVE SUMMARY

STANDARD ENVIRONMENTAL RECORDS

Lists of Federal RCRA generators

RCRA-VSQG: RCRAInfo is EPA's comprehensive information system, providing access to data supporting the Resource Conservation and Recovery Act (RCRA) of 1976 and the Hazardous and Solid Waste Amendments (HSWA) of 1984. The database includes selective information on sites which generate, transport, store, treat and/or dispose of hazardous waste as defined by the Resource Conservation and Recovery Act (RCRA). Very small quantity generators (VSQGs) generate less than 100 kg of hazardous waste, or less than 1 kg of acutely hazardous waste per month.

A review of the RCRA-VSQG list, as provided by EDR, and dated 12/04/2023 has revealed that there are 2 RCRA-VSQG sites within approximately 0.25 miles of the target property.

Equal/Higher Elevation	Address	Direction / Distance	Map ID	Page
ARC TERMINALS HOLDIN EPA ID:: ALR000038596	500 VIADUCT ROAD	0 - 1/8 (0.000 mi.)	B4	11
CHICKASAW EPA ID:: ALD980603708	***400 SHIPYARD STREET***	***N 0 - 1/8 (0.046 mi.)***	***6***	***19***

ADDITIONAL ENVIRONMENTAL RECORDS

Other Ascertainable Records

RCRA NonGen / NLR: RCRAInfo is EPA's comprehensive information system, providing access to data supporting the Resource Conservation and Recovery Act (RCRA) of 1976 and the Hazardous and Solid Waste Amendments (HSWA) of 1984. The database includes selective information on sites which generate, transport, store, treat and/or dispose of hazardous waste as defined by the Resource Conservation and Recovery Act (RCRA). Non-Generators do not presently generate hazardous waste.

A review of the RCRA NonGen / NLR list, as provided by EDR, and dated 12/04/2023 has revealed that there is 1 RCRA NonGen / NLR site within approximately 0.25 miles of the target property.

Equal/Higher Elevation	Address	Direction / Distance	Map ID	Page
DOW CHEM INC/DOWELL EPA ID:: ALD000770289	OLD GULF SHIPYARD	NE 0 - 1/8 (0.018 mi.)	B5	15

FUDS: The Listing includes locations of Formerly Used Defense Sites Properties where the US Army Corps Of Engineers is actively working or will take necessary cleanup actions.

A review of the FUDS list, as provided by EDR, and dated 09/28/2023 has revealed that there are 2 FUDS sites within approximately 1 mile of the target property.

Equal/Higher Elevation	Address	Direction / Distance	Map ID	Page
ALABAMA STATE DOCKS		0 - 1/8 (0.000 mi.)	A1	8
MOBILE DEFENSE HOMES		0 - 1/8 (0.000 mi.)	A2	8

EXECUTIVE SUMMARY

PFAS ECHO: Regulators and the public have expressed interest in knowing which regulated entities may be using PFAS. EPA has developed a dataset from various sources that show which industries may be handling PFAS. Approximately 120,000 facilities subject to federal environmental programs have operated or currently operate in industry sectors with processes that may involve handling and/or release of PFAS.

A review of the PFAS ECHO list, as provided by EDR, and dated 12/28/2023 has revealed that there are 2 PFAS ECHO sites within approximately 0.25 miles of the target property.

Equal/Higher Elevation	Address	Direction / Distance	Map ID	Page
ZENITH ENERGY TERMIN	***500 VIADUCT ROAD***	***0 - 1/8 (0.000 mi.)***	***B3***	***9***
GULF ATLANTIC OPERAT		NNE 0 - 1/8 (0.061 mi.)	7	24

EXECUTIVE SUMMARY

Due to poor or inadequate address information, the following sites were not mapped. Count: 2 records.

Site Name	Database(s)
HOWELL'S FERRY ROAD DRUMS	SHWS
RIVER OAK ROAD DRUMS	SHWS

OVERVIEW MAP - 7590161.2S

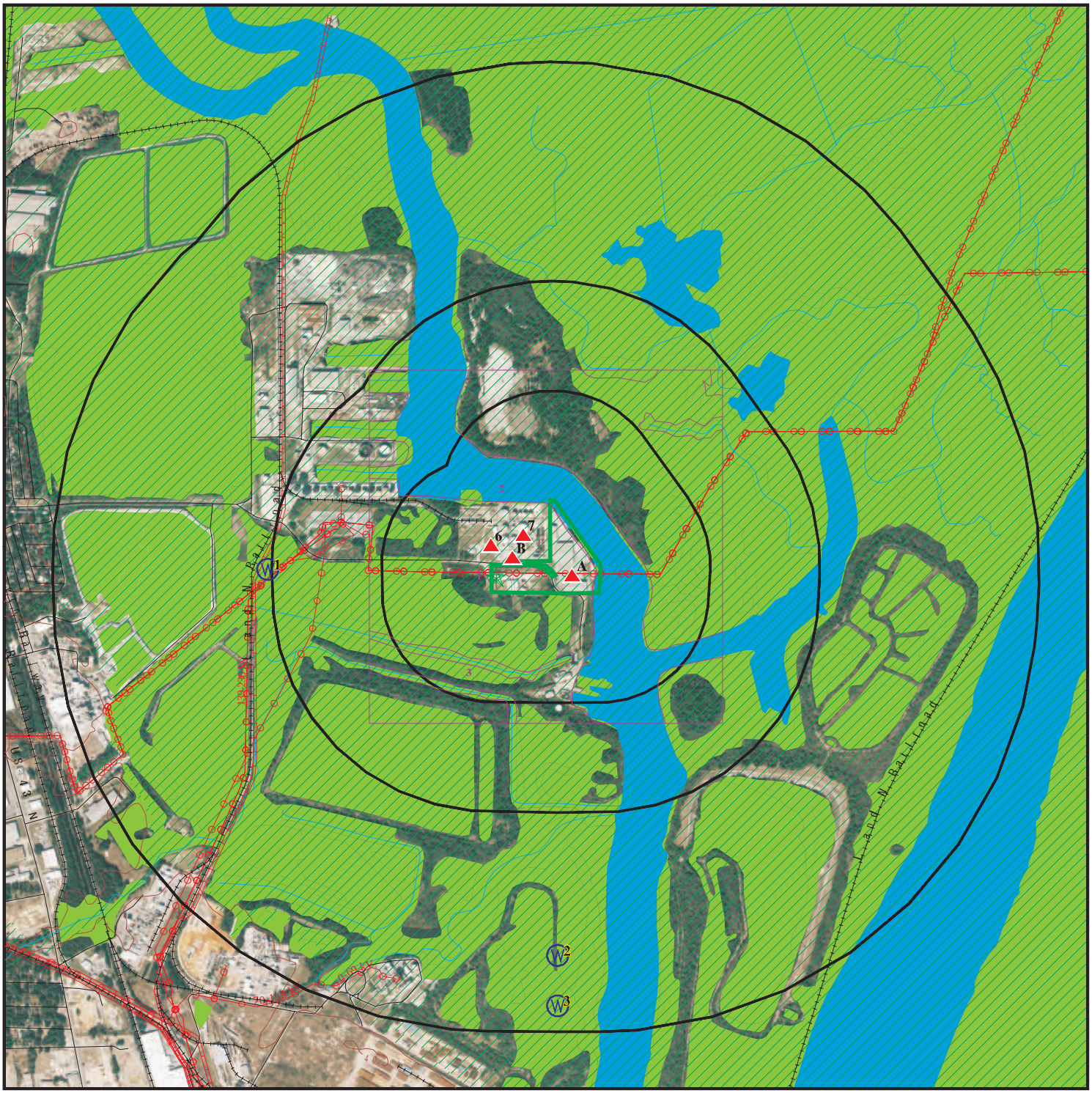

0 1/4 1/2 1 Miles

- Target Property
- Sites at elevations higher than or equal to the target property
- Sites at elevations lower than the target property
- Manufactured Gas Plants
- National Priority List Sites
- Dept. Defense Sites
- Indian Reservations BIA
- Power transmission lines
- Pipelines
- Special Flood Hazard Area (1%)
- 0.2% Annual Chance Flood Hazard
- National Wetland Inventory
- Areas of Concern

This report includes Interactive Map Layers to display and/or hide map information. The legend includes only those icons for the default map view.

SITE NAME: Chickasaw Marine Terminal	CLIENT: LaBella Associates
ADDRESS: 150 Viaduct Road Mobile AL 36610	CONTACT: Chey-Anne Kilpatrick INQUIRY #: 7590161.2s
LAT/LONG: 30.761546 / 88.053463	DATE: March 08, 2024 12:12 pm

Copyright © 2024 EDR, Inc. © 2015 TomTom Rel. 2015.

DETAIL MAP - 7590161.2S

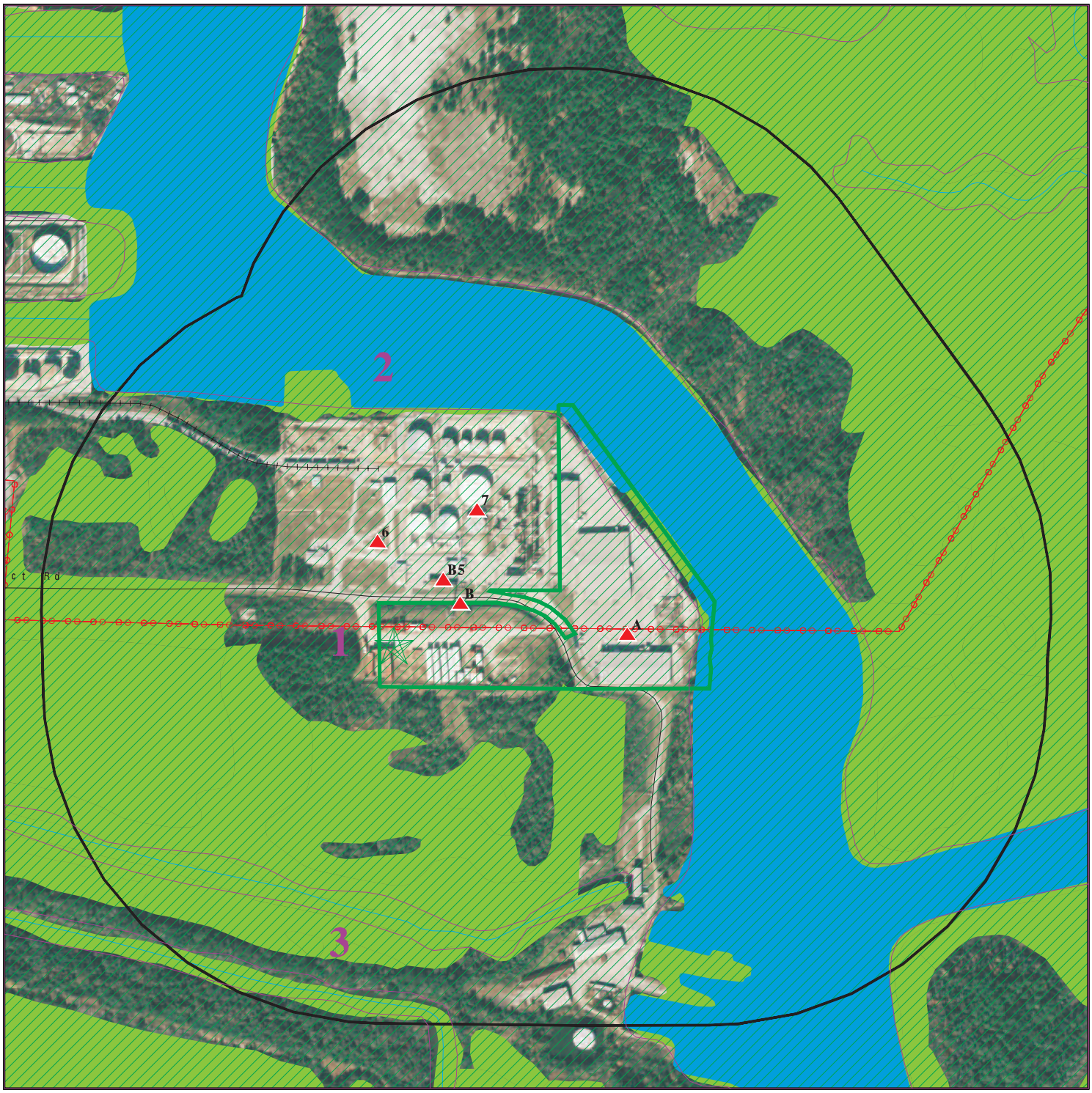

Target Property

Sites at elevations higher than or equal to the target property

Sites at elevations lower than the target property

Manufactured Gas Plants

Sensitive Receptors

National Priority List Sites

Dept. Defense Sites

0 1/16 1/8 1/4 Miles

Indian Reservations BIA

Power transmission lines

Special Flood Hazard Area (1%)

0.2% Annual Chance Flood Hazard

National Wetland Inventory

Areas of Concern

This report includes Interactive Map Layers to display and/or hide map information. The legend includes only those icons for the default map view.

SITE NAME: Chickasaw Marine Terminal ADDRESS: 150 Viaduct Road Mobile AL 36610 LAT/LONG: 30.761546 / 88.053463	CLIENT: LaBella Associates CONTACT: Chey-Anne Kilpatrick INQUIRY #: 7590161.2s DATE: March 08, 2024 12:13 pm

Copyright © 2024 EDR, Inc. © 2015 TomTom Rel. 2015.

MAP FINDINGS SUMMARY

Database	Search Distance (Miles)	Target Property	< 1/8	1/8 - 1/4	1/4 - 1/2	1/2 - 1	> 1	Total Plotted
STANDARD ENVIRONMENTAL RECORDS								
Lists of Federal NPL (Superfund) sites								
NPL	1.000		0	0	0	0	NR	0
Proposed NPL	1.000		0	0	0	0	NR	0
NPL LIENS	1.000		0	0	0	0	NR	0
Lists of Federal Delisted NPL sites								
Delisted NPL	1.000		0	0	0	0	NR	0
Lists of Federal sites subject to CERCLA removals and CERCLA orders								
FEDERAL FACILITY	0.500		0	0	0	NR	NR	0
SEMS	0.500		0	0	0	NR	NR	0
Lists of Federal CERCLA sites with NFRAP								
SEMS-ARCHIVE	0.500		0	0	0	NR	NR	0
Lists of Federal RCRA facilities undergoing Corrective Action								
CORRACTS	1.000		0	0	0	0	NR	0
Lists of Federal RCRA TSD facilities								
RCRA-TSDF	0.500		0	0	0	NR	NR	0
Lists of Federal RCRA generators								
RCRA-LQG	0.250		0	0	NR	NR	NR	0
RCRA-SQG	0.250		0	0	NR	NR	NR	0
RCRA-VSQG	0.250		2	0	NR	NR	NR	2
Federal institutional controls / engineering controls registries								
LUCIS	0.500		0	0	0	NR	NR	0
US ENG CONTROLS	0.500		0	0	0	NR	NR	0
US INST CONTROLS	0.500		0	0	0	NR	NR	0
Federal ERNS list								
ERNS	TP		NR	NR	NR	NR	NR	0
Lists of state- and tribal hazardous waste facilities								
SHWS	1.000		0	0	0	0	NR	0
Lists of state and tribal landfills and solid waste disposal facilities								
SWF/LF	0.500		0	0	0	NR	NR	0
Lists of state and tribal leaking storage tanks								
LUST	0.500		0	0	0	NR	NR	0

MAP FINDINGS SUMMARY

Database	Search Distance (Miles)	Target Property	< 1/8	1/8 - 1/4	1/4 - 1/2	1/2 - 1	> 1	Total Plotted
LAST	0.500		0	0	0	NR	NR	0
INDIAN LUST	0.500		0	0	0	NR	NR	0
Lists of state and tribal registered storage tanks								
FEMA UST	0.250		0	0	NR	NR	NR	0
UST	0.250		0	0	NR	NR	NR	0
AST	0.250		0	0	NR	NR	NR	0
INDIAN UST	0.250		0	0	NR	NR	NR	0
State and tribal institutional control / engineering control registries								
ENG CONTROLS	0.500		0	0	0	NR	NR	0
INST CONTROL	0.500		0	0	0	NR	NR	0
AUL	0.500		0	0	0	NR	NR	0
Lists of state and tribal voluntary cleanup sites								
INDIAN VCP	0.500		0	0	0	NR	NR	0
VCP	0.500		0	0	0	NR	NR	0
Lists of state and tribal brownfield sites								
BROWNFIELDS	0.500		0	0	0	NR	NR	0
ADDITIONAL ENVIRONMENTAL RECORDS								
Local Brownfield lists								
US BROWNFIELDS	0.500		0	0	0	NR	NR	0
Local Lists of Landfill / Solid Waste Disposal Sites								
SWRCY	0.500		0	0	0	NR	NR	0
INDIAN ODI	0.500		0	0	0	NR	NR	0
ODI	0.500		0	0	0	NR	NR	0
DEBRIS REGION 9	0.500		0	0	0	NR	NR	0
IHS OPEN DUMPS	0.500		0	0	0	NR	NR	0
Local Lists of Hazardous waste / Contaminated Sites								
AOCONCERN	1.000		0	0	0	0	NR	0
US HIST CDL	TP		NR	NR	NR	NR	NR	0
CDL	TP		NR	NR	NR	NR	NR	0
US CDL	TP		NR	NR	NR	NR	NR	0
Local Lists of Registered Storage Tanks								
HIST UST	0.250		0	0	NR	NR	NR	0
Local Land Records								
LIENS 2	TP		NR	NR	NR	NR	NR	0
Records of Emergency Release Reports								
HMIRS	TP		NR	NR	NR	NR	NR	0

MAP FINDINGS SUMMARY

Database	Search Distance (Miles)	Target Property	< 1/8	1/8 - 1/4	1/4 - 1/2	1/2 - 1	> 1	Total Plotted
SPILLS	TP		NR	NR	NR	NR	NR	0
Other Ascertainable Records								
RCRA NonGen / NLR	0.250		1	0	NR	NR	NR	1
FUDS	1.000		2	0	0	0	NR	2
DOD	1.000		0	0	0	0	NR	0
SCRD DRYCLEANERS	0.500		0	0	0	NR	NR	0
US FIN ASSUR	TP		NR	NR	NR	NR	NR	0
EPA WATCH LIST	TP		NR	NR	NR	NR	NR	0
2020 COR ACTION	0.250		0	0	NR	NR	NR	0
TSCA	TP		NR	NR	NR	NR	NR	0
TRIS	TP		NR	NR	NR	NR	NR	0
SSTS	TP		NR	NR	NR	NR	NR	0
ROD	1.000		0	0	0	0	NR	0
RMP	TP		NR	NR	NR	NR	NR	0
RAATS	TP		NR	NR	NR	NR	NR	0
PRP	TP		NR	NR	NR	NR	NR	0
PADS	TP		NR	NR	NR	NR	NR	0
ICIS	TP		NR	NR	NR	NR	NR	0
FTTS	TP		NR	NR	NR	NR	NR	0
MLTS	TP		NR	NR	NR	NR	NR	0
COAL ASH DOE	TP		NR	NR	NR	NR	NR	0
COAL ASH EPA	0.500		0	0	0	NR	NR	0
PCB TRANSFORMER	TP		NR	NR	NR	NR	NR	0
RADINFO	TP		NR	NR	NR	NR	NR	0
HIST FTTS	TP		NR	NR	NR	NR	NR	0
DOT OPS	TP		NR	NR	NR	NR	NR	0
CONSENT	1.000		0	0	0	0	NR	0
INDIAN RESERV	1.000		0	0	0	0	NR	0
FUSRAP	1.000		0	0	0	0	NR	0
UMTRA	0.500		0	0	0	NR	NR	0
LEAD SMELTERS	TP		NR	NR	NR	NR	NR	0
US AIRS	TP		NR	NR	NR	NR	NR	0
US MINES	0.250		0	0	NR	NR	NR	0
ABANDONED MINES	0.250		0	0	NR	NR	NR	0
MINES MRDS	0.250		0	0	NR	NR	NR	0
FINDS	TP		NR	NR	NR	NR	NR	0
DOCKET HWC	TP		NR	NR	NR	NR	NR	0
ECHO	TP		NR	NR	NR	NR	NR	0
UXO	1.000		0	0	0	0	NR	0
FUELS PROGRAM	0.250		0	0	NR	NR	NR	0
PFAS NPL	0.250		0	0	NR	NR	NR	0
PFAS FEDERAL SITES	0.250		0	0	NR	NR	NR	0
PFAS TRIS	0.250		0	0	NR	NR	NR	0
PFAS TSCA	0.250		0	0	NR	NR	NR	0
PFAS RCRA MANIFEST	0.250		0	0	NR	NR	NR	0
PFAS ATSDR	0.250		0	0	NR	NR	NR	0
PFAS WQP	0.250		0	0	NR	NR	NR	0
PFAS NPDES	0.250		0	0	NR	NR	NR	0
PFAS ECHO	0.250		2	0	NR	NR	NR	2
PFAS ECHO FIRE TRAINING	0.250		0	0	NR	NR	NR	0

MAP FINDINGS SUMMARY

Database	Search Distance (Miles)	Target Property	< 1/8	1/8 - 1/4	1/4 - 1/2	1/2 - 1	> 1	Total Plotted
PFAS PART 139 AIRPORT	0.250		0	0	NR	NR	NR	0
AQUEOUS FOAM NRC	0.250		0	0	NR	NR	NR	0
BIOSOLIDS	TP		NR	NR	NR	NR	NR	0
PFAS	0.250		0	0	NR	NR	NR	0
AQUEOUS FOAM	0.250		0	0	NR	NR	NR	0
COAL ASH	0.500		0	0	0	NR	NR	0
DRYCLEANERS	0.250		0	0	NR	NR	NR	0
Financial Assurance	TP		NR	NR	NR	NR	NR	0
NPDES	TP		NR	NR	NR	NR	NR	0
TIER 2	TP		NR	NR	NR	NR	NR	0
UIC	TP		NR	NR	NR	NR	NR	0
UST FINDER RELEASE	0.500		0	0	0	NR	NR	0
UST FINDER	0.250		0	0	NR	NR	NR	0
EDR HIGH RISK HISTORICAL RECORDS								
EDR Exclusive Records								
EDR MGP	1.000		0	0	0	0	NR	0
EDR Hist Auto	0.125		0	NR	NR	NR	NR	0
EDR Hist Cleaner	0.125		0	NR	NR	NR	NR	0
EDR RECOVERED GOVERNMENT ARCHIVES								
Exclusive Recovered Govt. Archives								
RGA HWS	TP		NR	NR	NR	NR	NR	0
RGA LUST	TP		NR	NR	NR	NR	NR	0
- Totals --		0	7	0	0	0	0	7

NOTES:

TP = Target Property

NR = Not Requested at this Search Distance

Sites may be listed in more than one database

A1 **ALABAMA STATE DOCKS** **FUDS** **1024902342**
N/A

< 1/8 **MOBILE, AL**
1 ft.

Site 1 of 2 in cluster A

Relative: **Higher**
Actual: **10 ft.**

FUDS:

EPA Region:	04
Installation ID:	AL49799F782000
Congressional District Number:	1
Name:	ALABAMA STATE DOCKS
FUDS Number:	I04AL3197
City:	MOBILE
State:	AL
County:	MOBILE
Object ID:	2053
USACE Division:	SAD
USACE District:	Savannah District (SAS)
Status:	Properties without projects
Current Owner:	STATE: STATE AL State Docks storage
EMS Map Link:	https://fudsportal.usace.army.mil/ems/inventory/map?id=62848
Eligibility:	Eligible
Has Projects:	No
NPL Status:	Not reported
Project Required:	No
Feature Description:	Utilized for storage purposes by Air Service Command
Latitude:	30.76166667
Longitude:	-88.05055556

A2 **MOBILE DEFENSE HOMES CORP.** **FUDS** **1024902371**
N/A

< 1/8 **MOBILE, AL**
1 ft.

Site 2 of 2 in cluster A

Relative: **Higher**
Actual: **10 ft.**

FUDS:

EPA Region:	04
Installation ID:	AL49799F897700
Congressional District Number:	1
Name:	MOBILE DEFENSE HOMES CORP.
FUDS Number:	I04AL3236
City:	MOBILE
State:	AL
County:	MOBILE
Object ID:	2055
USACE Division:	SAD
USACE District:	Savannah District (SAS)
Status:	Properties without projects
Current Owner:	Not reported
EMS Map Link:	https://fudsportal.usace.army.mil/ems/inventory/map?id=56040
Eligibility:	Ineligible
Has Projects:	No
NPL Status:	Not reported
Project Required:	No
Feature Description:	Not reported
Latitude:	30.76166667
Longitude:	-88.05055556

B3 **ZENITH ENERGY TERMINALS HOLDINGS, LLC** **FINDS** **1016356974**
500 VIADUCT ROAD **ECHO** **N/A**
< 1/8 **CHICKASAW, AL 36611** **PFAS ECHO**
1 ft.

Site 1 of 3 in cluster B

Relative:
Higher

Actual:
10 ft.

FINDS:
Registry ID: 110042329922

Click Here for FRS Facility Detail Report:

Environmental Interest/Information System:
The Air Facility System (AFS) contains compliance and permit data for stationary sources of air pollution regulated by the EPA, state, and local air pollution agencies.
ICIS-Air (AIR) AIR is the modernization of the Air Facility System (AFS) into the Integrated Compliance Information System (ICIS). AIR contains enforcement, compliance, and permit data for stationary sources of air pollution regulated by the EPA, State, and Local air pollution agencies.
The Integrated Compliance Information System (ICIS) provides a database that, when complete, will contain integrated enforcement and compliance information across most of EPA's programs. The vision for ICIS is to replace EPA's independent databases that contain enforcement data with a single repository for that information. Currently, ICIS contains all Federal Administrative and Judicial enforcement actions and a subset of the Permit Compliance System (PCS), which supports the National Pollutant Discharge Elimination System (NPDES). This information is maintained in ICIS by EPA in the Regional offices and it at Headquarters. A future release of ICIS will completely replace PCS and will integrate that information with Federal actions already in the system. ICIS also has the capability to track other activities that support compliance and enforcement programs, including incident tracking, compliance assistance, and compliance monitoring.
The National Pollutant Discharge Elimination System (NPDES) module of the Integrated Compliance Information System (ICIS). Under NPDES, all facilities that discharge pollutants from any point source into waters of the United States are required to obtain a permit. The permit will likely contain limits on what can be discharged, impose monitoring and reporting requirements, and include other provisions to ensure that the discharge does not adversely affect water quality.

Click this hyperlink while viewing on your computer to access additional FINDS: detail in the EDR Site Report.

ECHO:

Envid:	1016356974
Registry ID:	110042329922
DFR URL:	http://echo.epa.gov/detailed-facility-report?fid=110042329922
Name:	ZENITH ENERGY TERMINALS HOLDINGS, LLC
Address:	500 VIADUCT ROAD
City,State,Zip:	CHICKASAW, AL 36611

PFAS ECHO:

Name:	ZENITH ENERGY TERMINALS HOLDINGS, LLC
Address:	Not reported
City,State,Zip:	CHICKASAW, AL
Latitude:	30.76344
Longitude:	-88.06189

ZENITH ENERGY TERMINALS HOLDINGS, LLC (Continued) **1016356974**

Count:	1
County:	MOBILE
Status:	Active
Region:	04
Industry:	Petroleum
ECHO Facility Report:	https://echo.epa.gov/detailed-facility-report?fid=110042329922
Facility Percent Minority:	76.69
Facility Derived Tribes:	-
Facility Population:	831.81
EPA Programs:	CAA; CWA
Federal Facility:	No
Federal Agency:	-
Facility FIPS Code:	01097
Facility Indian Country Flag:	N
Facility Collection Method:	ADDRESS MATCHING-HOUSE NUMBER
Facility Derived HUC:	03160204
Facility Derived WBD:	031602040305
Facility Derived CD113:	01
Facility Derived CB2010:	010970038001163
Facility Major Flag:	-
Facility Active Flag:	Y
Facility Inspection Count:	2
Facility Date Last Inspection:	9/30/2022
Facility Days Last Inspection:	442
Facility Informal Count:	0
Facility Date Last Informal Action:	1/26/2009
Facility Formal Action Count:	0
Facility Date Last Formal Action:	-
Facility Total Penalties:	0
Facility Penalty Count:	-
Facility Date Last Penalty:	-
Facility Last Penalty AMT:	-
Facility QTRS With NC:	0
Facility Programs With SNC:	0
Facility Compliance Status:	No Violation Identified
Facility SNC Flag:	N
AIR Flag:	Y
NPDES Flag:	Y
SDWIS Flag:	N
RCRA Flag:	N
TRI Flag:	N
GHG Flag:	N
AIR IDS:	AL0000000109700123
CAA Permit Types:	Minor Emissions
CAA NAICS:	424710
CAA SICS:	5172
NPDES IDS:	ALR108038 ALR169351
CWA Permit Types:	Non-M
CWA NAICS:	237990 237120
CWA SICS:	1629 1542
RCRA IDS:	-
RCRA Permit Types:	-
RCRA NAICS:	-
SDWA IDS:	-
SDWA System Types:	-
SDWA Compliance Status:	-
SDWA SNC Flag:	N

ZENITH ENERGY TERMINALS HOLDINGS, LLC (Continued) **1016356974**

TRI IDS:	-
TRI Releases Transfers:	-
TRI On Site Releases:	-
TRI Off Site Transfers:	-
TRI Reporter:	-
Facility IMP Water Flag:	Y
EJSCREEN Flag US:	Y
EJSCREEN Report:	https://ejscreen.epa.gov/mapper/mobile/EJSCREEN_mobile.aspx?geometry=%7B%22x%22:-88.06189,%22y%22:30.76344,%22spatialReference%22:%7B%22wkid%22:4326%7D%7D&unit=9035&areatype=&areaid=&basemap=streets&distance=1

B4 **ARC TERMINALS HOLDINGS LLC, CHICKASAW** **RCRA-VSQG** **1009398088**
500 VIADUCT ROAD **ALR000038596**
< 1/8 **CHICKASAW, AL 36611**
1 ft.

Site 2 of 3 in cluster B

Relative:
Higher

Actual:
10 ft.

RCRA Listings:

Date Form Received by Agency:	20150925
Handler Name:	Arc Terminals Holdings Llc, Chickasaw
Handler Address:	VIADUCT ROAD
Handler City,State,Zip:	CHICKASAW, AL 36611
EPA ID:	ALR000038596
Contact Name:	ALLEN RENTZ
Contact Address:	VIADUCT ROAD
Contact City,State,Zip:	CHICKASAW, AL 36611
Contact Telephone:	251-432-7666
Contact Fax:	Not reported
Contact Email:	ARENTZ@ARCTERMINALS.COM
Contact Title:	HSSE MNG-GULF COAST REGION
EPA Region:	04
Land Type:	Private
Federal Waste Generator Description:	Conditionally Exempt Small Quantity Generator
Non-Notifier:	Not reported
Biennial Report Cycle:	Not reported
Accessibility:	Not reported
Active Site Indicator:	Handler Activities
State District Owner:	Not reported
State District:	Not reported
Mailing Address:	PO BOX 1069
Mailing City,State,Zip:	MOBILE, AL 36633
Owner Name:	Arc Terminals Holding
Owner Type:	Private
Operator Name:	Arc Terminals Holding
Operator Type:	Private
Short-Term Generator Activity:	No
Importer Activity:	No
Mixed Waste Generator:	No
Transporter Activity:	No
Transfer Facility Activity:	No
Recycler Activity with Storage:	No
Small Quantity On-Site Burner Exemption:	No
Smelting Melting and Refining Furnace Exemption:	No
Underground Injection Control:	No
Off-Site Waste Receipt:	No
Universal Waste Indicator:	No
Universal Waste Destination Facility:	No
Federal Universal Waste:	No

ARC TERMINALS HOLDINGS LLC, CHICKASAW (Continued) **1009398088**

Active Site State-Reg Handler:	---
Federal Facility Indicator:	Not reported
Hazardous Secondary Material Indicator:	N
Sub-Part K Indicator:	Not reported
2018 GPRA Permit Baseline:	Not on the Baseline
2018 GPRA Renewals Baseline:	Not on the Baseline
202 GPRA Corrective Action Baseline:	No
Subject to Corrective Action Universe:	No
Non-TSDFs Where RCRA CA has Been Imposed Universe:	No
Corrective Action Priority Ranking:	No NCAPS ranking
Environmental Control Indicator:	No
Institutional Control Indicator:	No
Human Exposure Controls Indicator:	N/A
Groundwater Controls Indicator:	N/A
Significant Non-Complier Universe:	No
Unaddressed Significant Non-Complier Universe:	No
Addressed Significant Non-Complier Universe:	No
Significant Non-Complier With a Compliance Schedule Universe:	No
Financial Assurance Required:	Not reported
Handler Date of Last Change:	20150925
Recognized Trader-Importer:	No
Recognized Trader-Exporter:	No
Importer of Spent Lead Acid Batteries:	No
Exporter of Spent Lead Acid Batteries:	No
Recycler Activity Without Storage:	No
Manifest Broker:	No
Sub-Part P Indicator:	No

Hazardous Waste Summary:

Waste Code:	D001
Waste Description:	Ignitable Waste
Waste Code:	D002
Waste Description:	Corrosive Waste

Handler - Owner Operator:

Owner/Operator Indicator:	Owner
Owner/Operator Name: DUNHILL TERMINALS, LP	
Legal Status:	Private
Date Became Current:	19800101
Date Ended Current:	Not reported
Owner/Operator Address:	P.O. BOX 1565
Owner/Operator City,State,Zip:	MOBILE, AL 36633
Owner/Operator Telephone:	251-432-1222
Owner/Operator Telephone Ext:	Not reported
Owner/Operator Fax:	Not reported
Owner/Operator Email:	Not reported
Owner/Operator Indicator:	Operator
Owner/Operator Name: DUNHILL TERMINALS, LP	
Legal Status:	Private
Date Became Current:	19800101
Date Ended Current:	Not reported
Owner/Operator Address:	P.O. BOX 1565
Owner/Operator City,State,Zip:	MOBILE, AL 36633

ARC TERMINALS HOLDINGS LLC, CHICKASAW (Continued) **1009398088**

Owner/Operator Telephone:	251-432-1222
Owner/Operator Telephone Ext:	Not reported
Owner/Operator Fax:	Not reported
Owner/Operator Email:	Not reported
Owner/Operator Indicator:	Operator
Owner/Operator Name: DUNHILL TERMINALS, LP	
Legal Status:	Private
Date Became Current:	19800101
Date Ended Current:	Not reported
Owner/Operator Address:	P.O. BOX 1565
Owner/Operator City,State,Zip:	MOBILE, AL 36633
Owner/Operator Telephone:	251-432-1222
Owner/Operator Telephone Ext:	Not reported
Owner/Operator Fax:	Not reported
Owner/Operator Email:	Not reported
Owner/Operator Indicator:	Owner
Owner/Operator Name: DUNHILL TERMINALS, LP	
Legal Status:	Private
Date Became Current:	19800101
Date Ended Current:	Not reported
Owner/Operator Address:	P.O. BOX 1565
Owner/Operator City,State,Zip:	MOBILE, AL 36633
Owner/Operator Telephone:	251-432-1222
Owner/Operator Telephone Ext:	Not reported
Owner/Operator Fax:	Not reported
Owner/Operator Email:	Not reported
Owner/Operator Indicator:	Operator
Owner/Operator Name: DUNHILL TERMINALS, LP	
Legal Status:	Private
Date Became Current:	19800101
Date Ended Current:	Not reported
Owner/Operator Address:	P.O. BOX 1565
Owner/Operator City,State,Zip:	MOBILE, AL 36633
Owner/Operator Telephone:	251-432-1222
Owner/Operator Telephone Ext:	Not reported
Owner/Operator Fax:	Not reported
Owner/Operator Email:	Not reported
Owner/Operator Indicator:	Owner
Owner/Operator Name: ARC TERMINALS HOLDING	
Legal Status:	Private
Date Became Current:	20100601
Date Ended Current:	Not reported
Owner/Operator Address:	P.O. BOX 1069
Owner/Operator City,State,Zip:	MOBILE, AL 36633
Owner/Operator Telephone:	251-432-7666
Owner/Operator Telephone Ext:	Not reported
Owner/Operator Fax:	Not reported
Owner/Operator Email:	Not reported
Owner/Operator Indicator:	Owner
Owner/Operator Name: DUNHILL TERMINALS, LP	
Legal Status:	Private
Date Became Current:	19800101

ARC TERMINALS HOLDINGS LLC, CHICKASAW (Continued) **1009398088**

Date Ended Current:	Not reported
Owner/Operator Address:	P.O. BOX 1565
Owner/Operator City,State,Zip:	MOBILE, AL 36633
Owner/Operator Telephone:	251-432-1222
Owner/Operator Telephone Ext:	Not reported
Owner/Operator Fax:	Not reported
Owner/Operator Email:	Not reported
Owner/Operator Indicator:	Operator
Owner/Operator Name: ARC TERMINALS HOLDING	
Legal Status:	Private
Date Became Current:	20100601
Date Ended Current:	Not reported
Owner/Operator Address:	P.O. BOX 1069
Owner/Operator City,State,Zip:	MOBILE, AL 36633
Owner/Operator Telephone:	251-432-7666
Owner/Operator Telephone Ext:	Not reported
Owner/Operator Fax:	Not reported
Owner/Operator Email:	Not reported

Historic Generators:

Receive Date:	20060428
Handler Name: DUNHILL TERMINALS, LP	
Federal Waste Generator Description:	Conditionally Exempt Small Quantity Generator
State District Owner:	Not reported
Large Quantity Handler of Universal Waste:	No
Recognized Trader Importer:	No
Recognized Trader Exporter:	No
Spent Lead Acid Battery Importer:	No
Spent Lead Acid Battery Exporter:	No
Current Record:	No
Non Storage Recycler Activity:	Not reported
Electronic Manifest Broker:	Not reported
Receive Date:	20061211
Handler Name: DUNHILL TERMINALS LP	
Federal Waste Generator Description:	Conditionally Exempt Small Quantity Generator
State District Owner:	Not reported
Large Quantity Handler of Universal Waste:	No
Recognized Trader Importer:	No
Recognized Trader Exporter:	No
Spent Lead Acid Battery Importer:	No
Spent Lead Acid Battery Exporter:	No
Current Record:	No
Non Storage Recycler Activity:	Not reported
Electronic Manifest Broker:	Not reported
Receive Date:	20071218
Handler Name: DUNHILL TERMINALS LP	
Federal Waste Generator Description:	Conditionally Exempt Small Quantity Generator
State District Owner:	Not reported
Large Quantity Handler of Universal Waste:	No
Recognized Trader Importer:	No
Recognized Trader Exporter:	No
Spent Lead Acid Battery Importer:	No
Spent Lead Acid Battery Exporter:	No
Current Record:	No

ARC TERMINALS HOLDINGS LLC, CHICKASAW (Continued) **1009398088**

Non Storage Recycler Activity: Not reported
Electronic Manifest Broker: Not reported

Receive Date: 20150925
Handler Name: ARC TERMINALS HOLDINGS LLC, CHICKASAW
Federal Waste Generator Description: Conditionally Exempt Small Quantity Generator
State District Owner: Not reported
Large Quantity Handler of Universal Waste: No
Recognized Trader Importer: No
Recognized Trader Exporter: No
Spent Lead Acid Battery Importer: No
Spent Lead Acid Battery Exporter: No
Current Record: Yes
Non Storage Recycler Activity: Not reported
Electronic Manifest Broker: Not reported

List of NAICS Codes and Descriptions:
NAICS Code: 42471
NAICS Description: PETROLEUM BULK STATIONS AND TERMINALS

NAICS Code: 493190
NAICS Description: OTHER WAREHOUSING AND STORAGE

Facility Has Received Notices of Violations:
Violations: No Violations Found

Evaluation Action Summary:
Evaluations: No Evaluations Found

B5 **DOW CHEM INC/DOWELL** **RCRA NonGen / NLR** **1000106613**
NE **OLD GULF SHIPYARD** **ALD000770289**
< 1/8 **CHICKASAW, AL 36611**
0.018 mi.
93 ft. **Site 3 of 3 in cluster B**

Relative:
Higher

Actual:
10 ft.

RCRA Listings:
Date Form Received by Agency: 19800815
Handler Name: Dow Chem Inc/Dowell
Handler Address: OLD GULF SHIPYARD
Handler City,State,Zip: CHICKASAW, AL 36611
EPA ID: ALD000770289
Contact Name: R. RESTON
Contact Address: P O BOX 11493
Contact City,State,Zip: CHICKASAW, AL 36611
Contact Telephone: 615-834-0861
Contact Fax: Not reported
Contact Email: Not reported
Contact Title: Not reported
EPA Region: 04
Land Type: Not reported
Federal Waste Generator Description: Not a generator, verified
Non-Notifier: Not reported
Biennial Report Cycle: Not reported
Accessibility: Not reported
Active Site Indicator: Not reported

DOW CHEM INC/DOWELL (Continued) **1000106613**

State District Owner:	Not reported
State District:	Not reported
Mailing Address:	P O BOX 11493
Mailing City,State,Zip:	CHICKASAW, AL 36611
Owner Name:	Ownername
Owner Type:	Private
Operator Name:	Opername
Operator Type:	Private
Short-Term Generator Activity:	No
Importer Activity:	No
Mixed Waste Generator:	No
Transporter Activity:	No
Transfer Facility Activity:	No
Recycler Activity with Storage:	No
Small Quantity On-Site Burner Exemption:	No
Smelting Melting and Refining Furnace Exemption:	No
Underground Injection Control:	No
Off-Site Waste Receipt:	No
Universal Waste Indicator:	No
Universal Waste Destination Facility:	No
Federal Universal Waste:	No
Active Site State-Reg Handler:	---
Federal Facility Indicator:	Not reported
Hazardous Secondary Material Indicator:	NN
Sub-Part K Indicator:	Not reported
2018 GPRA Permit Baseline:	Not on the Baseline
2018 GPRA Renewals Baseline:	Not on the Baseline
202 GPRA Corrective Action Baseline:	No
Subject to Corrective Action Universe:	No
Non-TSDFs Where RCRA CA has Been Imposed Universe:	No
Corrective Action Priority Ranking:	No NCAPS ranking
Environmental Control Indicator:	No
Institutional Control Indicator:	No
Human Exposure Controls Indicator:	N/A
Groundwater Controls Indicator:	N/A
Significant Non-Complier Universe:	No
Unaddressed Significant Non-Complier Universe:	No
Addressed Significant Non-Complier Universe:	No
Significant Non-Complier With a Compliance Schedule Universe:	No
Financial Assurance Required:	Not reported
Handler Date of Last Change:	20000902
Recognized Trader-Importer:	No
Recognized Trader-Exporter:	No
Importer of Spent Lead Acid Batteries:	No
Exporter of Spent Lead Acid Batteries:	No
Recycler Activity Without Storage:	Not reported
Manifest Broker:	Not reported
Sub-Part P Indicator:	No

Hazardous Waste Summary:

Waste Code:	D000
Waste Description:	Not Defined
Waste Code:	D001
Waste Description:	Ignitable Waste

DOW CHEM INC/DOWELL (Continued) **1000106613**

Waste Code: D002
Waste Description: Corrosive Waste

Waste Code: D003
Waste Description: Reactive Waste

Waste Code: F001
Waste Description: The Following Spent Halogenated Solvents Used In Degreasing: Tetrachloroethylene, Trichlorethylene, Methylene Chloride, 1,1,1-Trichloroethane, Carbon Tetrachloride And Chlorinated Fluorocarbons; All Spent Solvent Mixtures/Blends Used In Degreasing Containing, Before Use, A Total Of Ten Percent Or More (By Volume) Of One Or More Of The Above Halogenated Solvents Or Those Solvents Listed In F002, F004, And F005; And Still Bottoms From The Recovery Of These Spent Solvents And Spent Solvent Mixtures.

Waste Code: F002
Waste Description: The Following Spent Halogenated Solvents: Tetrachloroethylene, Methylene Chloride, Trichloroethylene, 1,1,1-Trichloroethane, Chlorobenzene, 1,1,2-Trichloro-1,2,2-Trifluoroethane, Ortho-Dichlorobenzene, Trichlorofluoromethane, And 1,1,2, Trichloroethane; All Spent Solvent Mixtures/Blends Containing, Before Use, A Total Of Ten Percent Or More (By Volume) Of One Or More Of The Above Halogenated Solvents Or Those Solvents Listed In F001, F004, And F005; And Still Bottoms From The Recovery Of These Spent Solvents And Spent Solvent Mixtures.

Waste Code: U070
Waste Description: Benzene, 1,2-Dichloro- (Or) O-Dichlorobenzene

Waste Code: U122
Waste Description: Formaldehyde

Waste Code: U123
Waste Description: Formic Acid (C,T)

Waste Code: U133
Waste Description: Hydrazine (R,T)

Waste Code: U134
Waste Description: Hydrofluoric Acid (C,T) (Or) Hydrogen Fluoride (C,T)

Waste Code: U154
Waste Description: Methanol (I) (Or) Methyl Alcohol (I)

Waste Code: U165
Waste Description: Naphthalene

Waste Code: U219
Waste Description: Thiourea

Waste Code: U220
Waste Description: Benzene, Methyl- (Or) Toluene

Waste Code: U226
Waste Description: Ethane, 1,1,1-Trichloro- (Or) Methyl Chloroform

DOW CHEM INC/DOWELL (Continued) **1000106613**

Handler - Owner Operator:

Owner/Operator Indicator:	Operator
Owner/Operator Name: OPERNAME	
Legal Status:	Private
Date Became Current:	Not reported
Date Ended Current:	Not reported
Owner/Operator Address:	OPERSTREET
Owner/Operator City,State,Zip:	OPERCITY, WY 99999
Owner/Operator Telephone:	404-555-1212
Owner/Operator Telephone Ext:	Not reported
Owner/Operator Fax:	Not reported
Owner/Operator Email:	Not reported

Owner/Operator Indicator:	Owner
Owner/Operator Name: OWNERNAME	
Legal Status:	Private
Date Became Current:	Not reported
Date Ended Current:	Not reported
Owner/Operator Address:	OWNERSTREET
Owner/Operator City,State,Zip:	OWNERCITY, WY 99999
Owner/Operator Telephone:	404-555-1212
Owner/Operator Telephone Ext:	Not reported
Owner/Operator Fax:	Not reported
Owner/Operator Email:	Not reported

Historic Generators:

Receive Date:	19800815
Handler Name: DOW CHEM INC/DOWELL	
Federal Waste Generator Description:	Not a generator, verified
State District Owner:	Not reported
Large Quantity Handler of Universal Waste:	No
Recognized Trader Importer:	No
Recognized Trader Exporter:	No
Spent Lead Acid Battery Importer:	No
Spent Lead Acid Battery Exporter:	No
Current Record:	Yes
Non Storage Recycler Activity:	Not reported
Electronic Manifest Broker:	Not reported

List of NAICS Codes and Descriptions:

NAICS Code:	213112
NAICS Description:	SUPPORT ACTIVITIES FOR OIL AND GAS OPERATIONS

Facility Has Received Notices of Violations:

Violations:	No Violations Found

Evaluation Action Summary:

Evaluations:	No Evaluations Found

6 North < 1/8 0.046 mi. 242 ft. | **CHICKASAW 400 SHIPYARD STREET CHICKASAW, AL 36611** | **RCRA-VSQG FINDS ECHO** | **1000161708 ALD980603708**

Relative: Higher

Actual: 10 ft.

RCRA Listings:

Date Form Received by Agency:	19980422
Handler Name:	Alabama Power-Chickasaw Steam Plant
Handler Address:	SHIPYARD STREET
Handler City,State,Zip:	CHICKASAW, AL 36611
EPA ID:	ALD980603708
Contact Name:	DAVID GRIFFIN
Contact Address:	P O BOX 70
Contact City,State,Zip:	BUCKS, AL 36512
Contact Telephone:	334-829-9521
Contact Fax:	Not reported
Contact Email:	Not reported
Contact Title:	Not reported
EPA Region:	04
Land Type:	Private
Federal Waste Generator Description:	Conditionally Exempt Small Quantity Generator
Non-Notifier:	Not reported
Biennial Report Cycle:	Not reported
Accessibility:	Not reported
Active Site Indicator:	Handler Activities
State District Owner:	Not reported
State District:	Not reported
Mailing Address:	P O BOX 70
Mailing City,State,Zip:	BUCKS, AL 36512
Owner Name:	Alabama Power Company
Owner Type:	Private
Operator Name:	Not reported
Operator Type:	Not reported
Short-Term Generator Activity:	No
Importer Activity:	No
Mixed Waste Generator:	No
Transporter Activity:	No
Transfer Facility Activity:	No
Recycler Activity with Storage:	No
Small Quantity On-Site Burner Exemption:	No
Smelting Melting and Refining Furnace Exemption:	No
Underground Injection Control:	No
Off-Site Waste Receipt:	No
Universal Waste Indicator:	No
Universal Waste Destination Facility:	No
Federal Universal Waste:	No
Active Site State-Reg Handler:	---
Federal Facility Indicator:	Not reported
Hazardous Secondary Material Indicator:	NN
Sub-Part K Indicator:	Not reported
2018 GPRA Permit Baseline:	Not on the Baseline
2018 GPRA Renewals Baseline:	Not on the Baseline
202 GPRA Corrective Action Baseline:	No
Subject to Corrective Action Universe:	No
Non-TSDFs Where RCRA CA has Been Imposed Universe:	No
Corrective Action Priority Ranking:	No NCAPS ranking
Environmental Control Indicator:	No
Institutional Control Indicator:	No

CHICKASAW (Continued) **1000161708**

Human Exposure Controls Indicator:	N/A
Groundwater Controls Indicator:	N/A
Significant Non-Complier Universe:	No
Unaddressed Significant Non-Complier Universe:	No
Addressed Significant Non-Complier Universe:	No
Significant Non-Complier With a Compliance Schedule Universe:	No
Financial Assurance Required:	Not reported
Handler Date of Last Change:	20000902
Recognized Trader-Importer:	No
Recognized Trader-Exporter:	No
Importer of Spent Lead Acid Batteries:	No
Exporter of Spent Lead Acid Batteries:	No
Recycler Activity Without Storage:	Not reported
Manifest Broker:	Not reported
Sub-Part P Indicator:	No

Hazardous Waste Summary:

Waste Code:	D001
Waste Description:	Ignitable Waste
Waste Code:	D002
Waste Description:	Corrosive Waste
Waste Code:	D004
Waste Description:	Arsenic
Waste Code:	D006
Waste Description:	Cadmium
Waste Code:	D007
Waste Description:	Chromium
Waste Code:	D008
Waste Description:	Lead
Waste Code:	D009
Waste Description:	Mercury
Waste Code:	D010
Waste Description:	Selenium
Waste Code:	D018
Waste Description:	Benzene
Waste Code:	D035
Waste Description:	Methyl Ethyl Ketone
Waste Code:	D039
Waste Description:	Tetrachloroethylene
Waste Code:	D040
Waste Description:	Trichlorethylene
Waste Code:	F001
Waste Description:	The Following Spent Halogenated Solvents Used In Degreasing: Tetrachloroethylene, Trichlorethylene, Methylene Chloride,

CHICKASAW (Continued) **1000161708**

1,1,1-Trichloroethane, Carbon Tetrachloride And Chlorinated Fluorocarbons; All Spent Solvent Mixtures/Blends Used In Degreasing Containing, Before Use, A Total Of Ten Percent Or More (By Volume) Of One Or More Of The Above Halogenated Solvents Or Those Solvents Listed In F002, F004, And F005; And Still Bottoms From The Recovery Of These Spent Solvents And Spent Solvent Mixtures.

Waste Code: F002
Waste Description: The Following Spent Halogenated Solvents: Tetrachloroethylene, Methylene Chloride, Trichloroethylene, 1,1,1-Trichloroethane, Chlorobenzene, 1,1,2-Trichloro-1,2,2-Trifluoroethane, Ortho-Dichlorobenzene, Trichlorofluoromethane, And 1,1,2, Trichloroethane; All Spent Solvent Mixtures/Blends Containing, Before Use, A Total Of Ten Percent Or More (By Volume) Of One Or More Of The Above Halogenated Solvents Or Those Solvents Listed In F001, F004, And F005; And Still Bottoms From The Recovery Of These Spent Solvents And Spent Solvent Mixtures.

Waste Code: F003
Waste Description: The Following Spent Nonhalogenated Solvents: Xylene, Acetone, Ethyl Acetate, Ethyl Benzene, Ethyl Ether, Methyl Isobutyl Ketone, N-Butyl Alcohol, Cyclohexanone, And Methanol; All Spent Solvent Mixtures/Blends Containing, Before Use, Only The Above Spent Nonhalogenated Solvents; And All Spent Solvent Mixtures/Blends Containing, Before Use, One Or More Of The Above Nonhalogenated Solvents, And A Total Of Ten Percent Or More (By Volume) Of One Or More Of Those Solvents Listed In F001, F002, F004, And F005; And Still Bottoms From The Recovery Of These Spent Solvents And Spent Solvent Mixtures.

Waste Code: F004
Waste Description: The Following Spent Nonhalogenated Solvents: Cresols, Cresylic Acid, And Nitrobenzene; And The Still Bottoms From The Recovery Of These Solvents; All Spent Solvent Mixtures/Blends Containing, Before Use, A Total Of Ten Percent Or More (By Volume) Of One Or More Of The Above Nonhalogenated Solvents Or Those Solvents Listed In F001, F002, And F005; And Still Bottoms From The Recovery Of These Spent Solvents And Spent Solvent Mixtures.

Waste Code: F005
Waste Description: The Following Spent Nonhalogenated Solvents: Toluene, Methyl Ethyl Ketone, Carbon Disulfide, Isobutanol, Pyridine, Benzene, 2-Ethoxyethanol, And 2-Nitropropane; All Spent Solvent Mixtures/Blends Containing, Before Use, A Total Of Ten Percent Or More (By Volume) Of One Or More Of The Above Nonhalogenated Solvents Or Those Solvents Listed In F001, F002, Or F004; And Still Bottoms From The Recovery Of These Spent Solvents And Spent Solvent Mixtures.

Handler - Owner Operator:

Owner/Operator Indicator:	Operator
Owner/Operator Name: OPERNAME	
Legal Status:	Municipal
Date Became Current:	Not reported
Date Ended Current:	Not reported
Owner/Operator Address:	OPERSTREET
Owner/Operator City,State,Zip:	OPERCITY, WY 99999
Owner/Operator Telephone:	404-555-1212

CHICKASAW (Continued) **1000161708**

Owner/Operator Telephone Ext: Not reported
Owner/Operator Fax: Not reported
Owner/Operator Email: Not reported

Owner/Operator Indicator: Owner
Owner/Operator Name: ALABAMA POWER COMPANY
Legal Status: Private
Date Became Current: Not reported
Date Ended Current: Not reported
Owner/Operator Address: P O BOX 2641
Owner/Operator City,State,Zip: BIRMINGHAM, AL 35291
Owner/Operator Telephone: 205-250-4140
Owner/Operator Telephone Ext: Not reported
Owner/Operator Fax: Not reported
Owner/Operator Email: Not reported

Historic Generators:
Receive Date: 19950202
Handler Name: ALABAMA POWER-CHICKASAW STEAM PLANT
Federal Waste Generator Description: Conditionally Exempt Small Quantity Generator
State District Owner: Not reported
Large Quantity Handler of Universal Waste: No
Recognized Trader Importer: No
Recognized Trader Exporter: No
Spent Lead Acid Battery Importer: No
Spent Lead Acid Battery Exporter: No
Current Record: No
Non Storage Recycler Activity: Not reported
Electronic Manifest Broker: Not reported

Receive Date: 19980422
Handler Name: ALABAMA POWER-CHICKASAW STEAM PLANT
Federal Waste Generator Description: Conditionally Exempt Small Quantity Generator
State District Owner: Not reported
Large Quantity Handler of Universal Waste: No
Recognized Trader Importer: No
Recognized Trader Exporter: No
Spent Lead Acid Battery Importer: No
Spent Lead Acid Battery Exporter: No
Current Record: Yes
Non Storage Recycler Activity: Not reported
Electronic Manifest Broker: Not reported

List of NAICS Codes and Descriptions:
NAICS Code: 2211
NAICS Description: ELECTRIC POWER GENERATION, TRANSMISSION AND DISTRIBUTION

Has the Facility Received Notices of Violations:
Found Violation: No
Agency Which Determined Violation: Not reported
Violation Short Description: Not reported
Date Violation was Determined: Not reported
Actual Return to Compliance Date: Not reported
Return to Compliance Qualifier: Not reported
Violation Responsible Agency: Not reported
Scheduled Compliance Date: Not reported

CHICKASAW (Continued) **1000161708**

Enforcement Identifier: Not reported
Date of Enforcement Action: Not reported
Enforcement Responsible Agency: Not reported
Enforcement Docket Number: Not reported
Enforcement Attorney: Not reported
Corrective Action Component: Not reported
Appeal Initiated Date: Not reported
Appeal Resolution Date: Not reported
Disposition Status Date: Not reported
Disposition Status: Not reported
Disposition Status Description: Not reported
Consent/Final Order Sequence Number:Not reported
Consent/Final Order Respondent Name: Not reported
Consent/Final Order Lead Agency: Not reported
Enforcement Type: Not reported
Enforcement Responsible Person: Not reported
Enforcement Responsible Sub-Organization: Not reported
SEP Sequence Number: Not reported
SEP Expenditure Amount: Not reported
SEP Scheduled Completion Date: Not reported
SEP Actual Date: Not reported
SEP Defaulted Date: Not reported
SEP Type: Not reported
SEP Type Description: Not reported
Proposed Amount: Not reported
Final Monetary Amount: Not reported
Paid Amount: Not reported
Final Count: Not reported
Final Amount: Not reported

Evaluation Action Summary:
Evaluation Date: 19940222
Evaluation Responsible Agency: State
Found Violation: No
Evaluation Type Description: COMPLIANCE EVALUATION INSPECTION
Evaluation Responsible Person Identifier: ALAJG
Evaluation Responsible Sub-Organization: RCB
Actual Return to Compliance Date: Not reported
Scheduled Compliance Date: Not reported
Date of Request: Not reported
Date Response Received: Not reported
Request Agency: Not reported
Former Citation: Not reported

FINDS:
Registry ID: 110003027778

Click Here for FRS Facility Detail Report:

Environmental Interest/Information System:
The Clean Air Markets Division Business System (CAMDBS) supports the implementation of market-based air pollution control programs administered by the EPA Clean Air Markets Division, within the Office of Air and Radiation. Programs include the Acid Rain Program and regional programs designed to reduce the transport of ozone.
The Resource Conservation and Recovery Act Information System

CHICKASAW (Continued) **1000161708**

(RCRAInfo) is EPA's comprehensive information system in support of the Resource Conservation and Recovery Act (RCRA) of 1976 and the Hazardous and Solid Waste Amendments (HSWA) of 1984. It tracks many types of information about generators, transporters, treaters, storers, and disposers of hazardous waste.

Click this hyperlink while viewing on your computer to access additional FINDS: detail in the EDR Site Report.

ECHO:

Envid:	1000161708
Registry ID:	110003027778
DFR URL:	http://echo.epa.gov/detailed-facility-report?fid=110003027778
Name:	CHICKASAW
Address:	400 SHIPYARD STREET
City,State,Zip:	CHICKASAW, AL 36611

---

7 **GULF ATLANTIC OPERATIONS LLC** **PFAS ECHO** **1027365935**
NNE **N/A**
< 1/8 **MOBILE, AL**
0.061 mi.
321 ft.

Relative:
Higher

Actual:
10 ft.

PFAS ECHO:

Name:	GULF ATLANTIC OPERATIONS LLC
Address:	Not reported
City,State,Zip:	MOBILE, AL
Latitude:	30.763005
Longitude:	-88.052426
Count:	1
County:	MOBILE
Status:	Active
Region:	04
Industry:	Petroleum
ECHO Facility Report:	https://echo.epa.gov/detailed-facility-report?fid=110000369501
Facility Percent Minority:	74.011
Facility Derived Tribes:	-
Facility Population:	717.79
EPA Programs:	CAA; CWA; RCRA
Federal Facility:	No
Federal Agency:	-
Facility FIPS Code:	01097
Facility Indian Country Flag:	N
Facility Collection Method:	-
Facility Derived HUC:	03160204
Facility Derived WBD:	031602040305
Facility Derived CD113:	01
Facility Derived CB2010:	010970038001183
Facility Major Flag:	-
Facility Active Flag:	Y
Facility Inspection Count:	7
Facility Date Last Inspection:	9/30/2023
Facility Days Last Inspection:	77
Facility Informal Count:	1
Facility Date Last Informal Action:	6/23/2023
Facility Formal Action Count:	0
Facility Date Last Formal Action:	5/2/2017
Facility Total Penalties:	0

GULF ATLANTIC OPERATIONS LLC (Continued) **1027365935**

Facility Penalty Count:	-
Facility Date Last Penalty:	5/2/2017
Facility Last Penalty AMT:	300
Facility QTRS With NC:	0
Facility Programs With SNC:	0
Facility Compliance Status:	No Violation Identified
Facility SNC Flag:	N
AIR Flag:	Y
NPDES Flag:	Y
SDWIS Flag:	N
RCRA Flag:	Y
TRI Flag:	N
GHG Flag:	N
AIR IDS:	AL0000000109704007
CAA Permit Types:	80% Synthetic Minor Emissions
CAA NAICS:	493110
CAA SICS:	4226
NPDES IDS:	AL0031071 ALG340407 ALU920147
CWA Permit Types:	Non-M
CWA NAICS:	493190
CWA SICS:	2911 4226
RCRA IDS:	ALD982105892
RCRA Permit Types:	Other
RCRA NAICS:	42471 493190
SDWA IDS:	-
SDWA System Types:	-
SDWA Compliance Status:	-
SDWA SNC Flag:	N
TRI IDS:	36611BLCHRVIADU
TRI Releases Transfers:	-
TRI On Site Releases:	-
TRI Off Site Transfers:	-
TRI Reporter:	-
Facility IMP Water Flag:	-
EJSCREEN Flag US:	Y
EJSCREEN Report:	https://ejscreen.epa.gov/mapper/mobile/EJSCREEN_mobile.aspx?geometry=%7B%22x%22:-88.052426,%22y%22:30.763005,%22spatialReference%22:%7B%22wkid%22:4326%7D%7D&unit=9035&areatype=&areaid=&basemap=streets&distance=1

Count: 2 records.

ORPHAN SUMMARY

City	EDR ID	Site Name	Site Address	Zip	Database(s)
MOBILE	S103869831	HOWELL'S FERRY ROAD DRUMS	HOWELL'S FERRY ROAD		SHWS
MOBILE	S104795280	RIVER OAK ROAD DRUMS	RIVER OAK ROAD		SHWS

GOVERNMENT RECORDS SEARCHED / DATA CURRENCY TRACKING

To maintain currency of the following federal and state databases, EDR contacts the appropriate governmental agency on a monthly or quarterly basis, as required.

Number of Days to Update: Provides confirmation that EDR is reporting records that have been updated within 90 days from the date the government agency made the information available to the public.

STANDARD ENVIRONMENTAL RECORDS

Lists of Federal NPL (Superfund) sites

NPL: National Priority List

National Priorities List (Superfund). The NPL is a subset of CERCLIS and identifies over 1,200 sites for priority cleanup under the Superfund Program. NPL sites may encompass relatively large areas. As such, EDR provides polygon coverage for over 1,000 NPL site boundaries produced by EPA's Environmental Photographic Interpretation Center (EPIC) and regional EPA offices.

Date of Government Version: 12/26/2023
Date Data Arrived at EDR: 01/02/2024
Date Made Active in Reports: 01/24/2024
Number of Days to Update: 22

Source: EPA
Telephone: N/A
Last EDR Contact: 03/01/2024
Next Scheduled EDR Contact: 04/08/2024
Data Release Frequency: Quarterly

NPL Site Boundaries

Sources:

EPA's Environmental Photographic Interpretation Center (EPIC)
Telephone: 202-564-7333

EPA Region 1
Telephone 617-918-1143

EPA Region 6
Telephone: 214-655-6659

EPA Region 3
Telephone 215-814-5418

EPA Region 7
Telephone: 913-551-7247

EPA Region 4
Telephone 404-562-8033

EPA Region 8
Telephone: 303-312-6774

EPA Region 5
Telephone 312-886-6686

EPA Region 9
Telephone: 415-947-4246

EPA Region 10
Telephone 206-553-8665

Proposed NPL: Proposed National Priority List Sites

A site that has been proposed for listing on the National Priorities List through the issuance of a proposed rule in the Federal Register. EPA then accepts public comments on the site, responds to the comments, and places on the NPL those sites that continue to meet the requirements for listing.

Date of Government Version: 12/26/2023
Date Data Arrived at EDR: 01/02/2024
Date Made Active in Reports: 01/24/2024
Number of Days to Update: 22

Source: EPA
Telephone: N/A
Last EDR Contact: 03/01/2024
Next Scheduled EDR Contact: 04/08/2024
Data Release Frequency: Quarterly

NPL LIENS: Federal Superfund Liens

Federal Superfund Liens. Under the authority granted the USEPA by CERCLA of 1980, the USEPA has the authority to file liens against real property in order to recover remedial action expenditures or when the property owner received notification of potential liability. USEPA compiles a listing of filed notices of Superfund Liens.

Date of Government Version: 10/15/1991
Date Data Arrived at EDR: 02/02/1994
Date Made Active in Reports: 03/30/1994
Number of Days to Update: 56

Source: EPA
Telephone: 202-564-4267
Last EDR Contact: 08/15/2011
Next Scheduled EDR Contact: 11/28/2011
Data Release Frequency: No Update Planned

Lists of Federal Delisted NPL sites

Delisted NPL: National Priority List Deletions

The National Oil and Hazardous Substances Pollution Contingency Plan (NCP) establishes the criteria that the EPA uses to delete sites from the NPL. In accordance with 40 CFR 300.425.(e), sites may be deleted from the NPL where no further response is appropriate.

Date of Government Version: 12/26/2023
Date Data Arrived at EDR: 01/02/2024
Date Made Active in Reports: 01/24/2024
Number of Days to Update: 22

Source: EPA
Telephone: N/A
Last EDR Contact: 03/01/2024
Next Scheduled EDR Contact: 04/08/2024
Data Release Frequency: Quarterly

Lists of Federal sites subject to CERCLA removals and CERCLA orders

FEDERAL FACILITY: Federal Facility Site Information listing

A listing of National Priority List (NPL) and Base Realignment and Closure (BRAC) sites found in the Comprehensive Environmental Response, Compensation and Liability Information System (CERCLIS) Database where EPA Federal Facilities Restoration and Reuse Office is involved in cleanup activities.

Date of Government Version: 12/20/2023
Date Data Arrived at EDR: 12/20/2023
Date Made Active in Reports: 01/24/2024
Number of Days to Update: 35

Source: Environmental Protection Agency
Telephone: 703-603-8704
Last EDR Contact: 12/20/2023
Next Scheduled EDR Contact: 04/08/2024
Data Release Frequency: Varies

SEMS: Superfund Enterprise Management System

SEMS (Superfund Enterprise Management System) tracks hazardous waste sites, potentially hazardous waste sites, and remedial activities performed in support of EPA's Superfund Program across the United States. The list was formerly know as CERCLIS, renamed to SEMS by the EPA in 2015. The list contains data on potentially hazardous waste sites that have been reported to the USEPA by states, municipalities, private companies and private persons, pursuant to Section 103 of the Comprehensive Environmental Response, Compensation, and Liability Act (CERCLA). This dataset also contains sites which are either proposed to or on the National Priorities List (NPL) and the sites which are in the screening and assessment phase for possible inclusion on the NPL.

Date of Government Version: 01/29/2024
Date Data Arrived at EDR: 02/01/2024
Date Made Active in Reports: 02/22/2024
Number of Days to Update: 21

Source: EPA
Telephone: 800-424-9346
Last EDR Contact: 03/01/2024
Next Scheduled EDR Contact: 04/22/2024
Data Release Frequency: Quarterly

Lists of Federal CERCLA sites with NFRAP

SEMS-ARCHIVE: Superfund Enterprise Management System Archive

SEMS-ARCHIVE (Superfund Enterprise Management System Archive) tracks sites that have no further interest under the Federal Superfund Program based on available information. The list was formerly known as the CERCLIS-NFRAP, renamed to SEMS ARCHIVE by the EPA in 2015. EPA may perform a minimal level of assessment work at a site while it is archived if site conditions change and/or new information becomes available. Archived sites have been removed and archived from the inventory of SEMS sites. Archived status indicates that, to the best of EPA's knowledge, assessment at a site has been completed and that EPA has determined no further steps will be taken to list the site on the National Priorities List (NPL), unless information indicates this decision was not appropriate or other considerations require a recommendation for listing at a later time. The decision does not necessarily mean that there is no hazard associated with a given site; it only means that. based upon available information, the location is not judged to be potential NPL site.

Date of Government Version: 01/29/2024
Date Data Arrived at EDR: 02/01/2024
Date Made Active in Reports: 02/22/2024
Number of Days to Update: 21

Source: EPA
Telephone: 800-424-9346
Last EDR Contact: 03/06/2024
Next Scheduled EDR Contact: 06/17/2024
Data Release Frequency: Quarterly

Lists of Federal RCRA facilities undergoing Corrective Action

CORRACTS: Corrective Action Report

CORRACTS identifies hazardous waste handlers with RCRA corrective action activity.

Date of Government Version: 12/04/2023
Date Data Arrived at EDR: 12/06/2023
Date Made Active in Reports: 12/12/2023
Number of Days to Update: 6

Source: EPA
Telephone: 800-424-9346
Last EDR Contact: 12/06/2023
Next Scheduled EDR Contact: 04/01/2024
Data Release Frequency: Quarterly

Lists of Federal RCRA TSD facilities

RCRA-TSDF: RCRA - Treatment, Storage and Disposal

RCRAInfo is EPA's comprehensive information system, providing access to data supporting the Resource Conservation and Recovery Act (RCRA) of 1976 and the Hazardous and Solid Waste Amendments (HSWA) of 1984. The database includes selective information on sites which generate, transport, store, treat and/or dispose of hazardous waste as defined by the Resource Conservation and Recovery Act (RCRA). Transporters are individuals or entities that move hazardous waste from the generator offsite to a facility that can recycle, treat, store, or dispose of the waste. TSDFs treat, store, or dispose of the waste.

Date of Government Version: 12/04/2023
Date Data Arrived at EDR: 12/06/2023
Date Made Active in Reports: 12/12/2023
Number of Days to Update: 6

Source: Environmental Protection Agency
Telephone: (404) 562-8651
Last EDR Contact: 12/06/2023
Next Scheduled EDR Contact: 04/01/2024
Data Release Frequency: Quarterly

Lists of Federal RCRA generators

RCRA-LQG: RCRA - Large Quantity Generators

RCRAInfo is EPA's comprehensive information system, providing access to data supporting the Resource Conservation and Recovery Act (RCRA) of 1976 and the Hazardous and Solid Waste Amendments (HSWA) of 1984. The database includes selective information on sites which generate, transport, store, treat and/or dispose of hazardous waste as defined by the Resource Conservation and Recovery Act (RCRA). Large quantity generators (LQGs) generate over 1,000 kilograms (kg) of hazardous waste, or over 1 kg of acutely hazardous waste per month.

Date of Government Version: 12/04/2023
Date Data Arrived at EDR: 12/06/2023
Date Made Active in Reports: 12/12/2023
Number of Days to Update: 6

Source: Environmental Protection Agency
Telephone: (404) 562-8651
Last EDR Contact: 12/06/2023
Next Scheduled EDR Contact: 04/01/2024
Data Release Frequency: Quarterly

RCRA-SQG: RCRA - Small Quantity Generators

RCRAInfo is EPA's comprehensive information system, providing access to data supporting the Resource Conservation and Recovery Act (RCRA) of 1976 and the Hazardous and Solid Waste Amendments (HSWA) of 1984. The database includes selective information on sites which generate, transport, store, treat and/or dispose of hazardous waste as defined by the Resource Conservation and Recovery Act (RCRA). Small quantity generators (SQGs) generate between 100 kg and 1,000 kg of hazardous waste per month.

Date of Government Version: 12/04/2023
Date Data Arrived at EDR: 12/06/2023
Date Made Active in Reports: 12/12/2023
Number of Days to Update: 6

Source: Environmental Protection Agency
Telephone: (404) 562-8651
Last EDR Contact: 12/06/2023
Next Scheduled EDR Contact: 04/01/2024
Data Release Frequency: Quarterly

RCRA-VSQG: RCRA - Very Small Quantity Generators (Formerly Conditionally Exempt Small Quantity Generators)

RCRAInfo is EPA's comprehensive information system, providing access to data supporting the Resource Conservation and Recovery Act (RCRA) of 1976 and the Hazardous and Solid Waste Amendments (HSWA) of 1984. The database includes selective information on sites which generate, transport, store, treat and/or dispose of hazardous waste as defined by the Resource Conservation and Recovery Act (RCRA). Very small quantity generators (VSQGs) generate less than 100 kg of hazardous waste, or less than 1 kg of acutely hazardous waste per month.

Date of Government Version: 12/04/2023
Date Data Arrived at EDR: 12/06/2023
Date Made Active in Reports: 12/12/2023
Number of Days to Update: 6

Source: Environmental Protection Agency
Telephone: (404) 562-8651
Last EDR Contact: 12/06/2023
Next Scheduled EDR Contact: 04/01/2024
Data Release Frequency: Quarterly

Federal institutional controls / engineering controls registries

LUCIS: Land Use Control Information System

LUCIS contains records of land use control information pertaining to the former Navy Base Realignment and Closure properties.

Date of Government Version: 08/03/2023
Date Data Arrived at EDR: 08/07/2023
Date Made Active in Reports: 10/10/2023
Number of Days to Update: 64

Source: Department of the Navy
Telephone: 843-820-7326
Last EDR Contact: 02/02/2024
Next Scheduled EDR Contact: 05/20/2024
Data Release Frequency: Varies

US ENG CONTROLS: Engineering Controls Sites List

A listing of sites with engineering controls in place. Engineering controls include various forms of caps, building foundations, liners, and treatment methods to create pathway elimination for regulated substances to enter environmental media or effect human health.

Date of Government Version: 10/26/2023
Date Data Arrived at EDR: 11/17/2023
Date Made Active in Reports: 02/13/2024
Number of Days to Update: 88

Source: Environmental Protection Agency
Telephone: 703-603-0695
Last EDR Contact: 02/21/2024
Next Scheduled EDR Contact: 06/03/2024
Data Release Frequency: Varies

US INST CONTROLS: Institutional Controls Sites List

A listing of sites with institutional controls in place. Institutional controls include administrative measures, such as groundwater use restrictions, construction restrictions, property use restrictions, and post remediation care requirements intended to prevent exposure to contaminants remaining on site. Deed restrictions are generally required as part of the institutional controls.

Date of Government Version: 10/26/2023
Date Data Arrived at EDR: 11/17/2023
Date Made Active in Reports: 02/13/2024
Number of Days to Update: 88

Source: Environmental Protection Agency
Telephone: 703-603-0695
Last EDR Contact: 02/21/2024
Next Scheduled EDR Contact: 06/03/2024
Data Release Frequency: Varies

Federal ERNS list

ERNS: Emergency Response Notification System

Emergency Response Notification System. ERNS records and stores information on reported releases of oil and hazardous substances.

Date of Government Version: 12/12/2023
Date Data Arrived at EDR: 12/13/2023
Date Made Active in Reports: 02/28/2024
Number of Days to Update: 77

Source: National Response Center, United States Coast Guard
Telephone: 202-267-2180
Last EDR Contact: 12/13/2023
Next Scheduled EDR Contact: 04/01/2024
Data Release Frequency: Quarterly

Lists of state- and tribal hazardous waste facilities

SHWS: Hazardous Substance Cleanup Fund

Hazardous substance sites, which pose a threat to public health and the environment, which will be cleaned up utilizing the Hazardous Substance Cleanup Fund.

Date of Government Version: 11/02/2023
Date Data Arrived at EDR: 11/30/2023
Date Made Active in Reports: 02/23/2024
Number of Days to Update: 85

Source: Department of Environmental Management
Telephone: 334-271-7984
Last EDR Contact: 03/01/2024
Next Scheduled EDR Contact: 06/17/2024
Data Release Frequency: Annually

HWS DETAIL: Alabama Hazardous Substance Cleanup Fund Annual Report

The Alabama Hazardous Substance Cleanup Fund (AHSCF) was established in 1989 by act of the Alabama Legislature (Code of Alabama 1975, 22-30A) to provide a mechanism for ADEM to investigate, remediate, and monitor hazardous substance sites. These sites may potentially endanger human health and the environment, but may not qualify to be addressed by other federal or state cleanup programs.

Date of Government Version: 12/31/2022
Date Data Arrived at EDR: 03/09/2023
Date Made Active in Reports: 05/24/2023
Number of Days to Update: 76

Source: Department of Environmental Management
Telephone: 334-271-7730
Last EDR Contact: 03/01/2024
Next Scheduled EDR Contact: 06/17/2024
Data Release Frequency: Annually

Lists of state and tribal landfills and solid waste disposal facilities

SWF/LF: Permitted Landfills

Solid Waste Facilities/Landfill Sites. SWF/LF type records typically contain an inventory of solid waste disposal facilities or landfills in a particular state. Depending on the state, these may be active or inactive facilities or open dumps that failed to meet RCRA Subtitle D Section 4004 criteria for solid waste landfills or disposal sites.

Date of Government Version: 11/24/2021
Date Data Arrived at EDR: 01/05/2022
Date Made Active in Reports: 03/18/2022
Number of Days to Update: 72

Source: Department of Environmental Management
Telephone: 334-271-7730
Source: Department of Environmental Management, GIS Section
Telephone: 334-271-7700
Last EDR Contact: 01/05/2024
Next Scheduled EDR Contact: 04/15/2024
Data Release Frequency: Varies

Lists of state and tribal leaking storage tanks

LAST: List of AST Release Incidents

A listing of aboveground storage tank releases that have been reported to ADEM. These are primarily smaller retail ASTs and smaller bulk plant ASTs.

Date of Government Version: 07/31/2023
Date Data Arrived at EDR: 09/13/2023
Date Made Active in Reports: 11/30/2023
Number of Days to Update: 78

Source: Department of Environmental Management
Telephone: 334-271-7712
Last EDR Contact: 01/02/2024
Next Scheduled EDR Contact: 04/01/2024
Data Release Frequency: Varies

GOVERNMENT RECORDS SEARCHED / DATA CURRENCY TRACKING

LUST: Leaking Underground Storage Tank Listing
Leaking Underground Storage Tank Incident Reports. LUST records contain an inventory of reported leaking underground storage tank incidents. Not all states maintain these records, and the information stored varies by state.

Date of Government Version: 10/31/2023
Date Data Arrived at EDR: 12/13/2023
Date Made Active in Reports: 03/06/2024
Number of Days to Update: 84

Source: Department of Environmental Management
Telephone: 334-270-5655
Last EDR Contact: 12/13/2023
Next Scheduled EDR Contact: 04/01/2024
Data Release Frequency: Quarterly

INDIAN LUST R1: Leaking Underground Storage Tanks on Indian Land
A listing of leaking underground storage tank locations on Indian Land.

Date of Government Version: 04/20/2023
Date Data Arrived at EDR: 05/09/2023
Date Made Active in Reports: 07/14/2023
Number of Days to Update: 66

Source: EPA Region 1
Telephone: 617-918-1313
Last EDR Contact: 01/17/2024
Next Scheduled EDR Contact: 04/29/2024
Data Release Frequency: Varies

INDIAN LUST R4: Leaking Underground Storage Tanks on Indian Land
LUSTs on Indian land in Florida, Mississippi and North Carolina.

Date of Government Version: 04/20/2023
Date Data Arrived at EDR: 05/09/2023
Date Made Active in Reports: 07/14/2023
Number of Days to Update: 66

Source: EPA Region 4
Telephone: 404-562-8677
Last EDR Contact: 01/17/2024
Next Scheduled EDR Contact: 04/29/2024
Data Release Frequency: Varies

INDIAN LUST R8: Leaking Underground Storage Tanks on Indian Land
LUSTs on Indian land in Colorado, Montana, North Dakota, South Dakota, Utah and Wyoming.

Date of Government Version: 04/19/2023
Date Data Arrived at EDR: 05/09/2023
Date Made Active in Reports: 07/14/2023
Number of Days to Update: 66

Source: EPA Region 8
Telephone: 303-312-6271
Last EDR Contact: 01/17/2024
Next Scheduled EDR Contact: 04/29/2024
Data Release Frequency: Varies

INDIAN LUST R7: Leaking Underground Storage Tanks on Indian Land
LUSTs on Indian land in Iowa, Kansas, and Nebraska

Date of Government Version: 04/25/2023
Date Data Arrived at EDR: 05/09/2023
Date Made Active in Reports: 07/14/2023
Number of Days to Update: 66

Source: EPA Region 7
Telephone: 913-551-7003
Last EDR Contact: 01/17/2024
Next Scheduled EDR Contact: 04/29/2024
Data Release Frequency: Varies

INDIAN LUST R9: Leaking Underground Storage Tanks on Indian Land
LUSTs on Indian land in Arizona, California, New Mexico and Nevada

Date of Government Version: 04/19/2023
Date Data Arrived at EDR: 05/09/2023
Date Made Active in Reports: 07/14/2023
Number of Days to Update: 66

Source: Environmental Protection Agency
Telephone: 415-972-3372
Last EDR Contact: 01/17/2024
Next Scheduled EDR Contact: 04/29/2024
Data Release Frequency: Varies

INDIAN LUST R5: Leaking Underground Storage Tanks on Indian Land
Leaking underground storage tanks located on Indian Land in Michigan, Minnesota and Wisconsin.

Date of Government Version: 04/14/2023
Date Data Arrived at EDR: 05/09/2023
Date Made Active in Reports: 07/14/2023
Number of Days to Update: 66

Source: EPA, Region 5
Telephone: 312-886-7439
Last EDR Contact: 01/17/2024
Next Scheduled EDR Contact: 04/29/2024
Data Release Frequency: Varies

INDIAN LUST R6: Leaking Underground Storage Tanks on Indian Land
LUSTs on Indian land in New Mexico and Oklahoma.

Date of Government Version: 04/26/2023
Date Data Arrived at EDR: 05/09/2023
Date Made Active in Reports: 07/14/2023
Number of Days to Update: 66

Source: EPA Region 6
Telephone: 214-665-6597
Last EDR Contact: 01/17/2024
Next Scheduled EDR Contact: 04/29/2024
Data Release Frequency: Varies

INDIAN LUST R10: Leaking Underground Storage Tanks on Indian Land
LUSTs on Indian land in Alaska, Idaho, Oregon and Washington.

Date of Government Version: 04/20/2023
Date Data Arrived at EDR: 05/09/2023
Date Made Active in Reports: 07/14/2023
Number of Days to Update: 66

Source: EPA Region 10
Telephone: 206-553-2857
Last EDR Contact: 01/17/2024
Next Scheduled EDR Contact: 04/29/2024
Data Release Frequency: Varies

Lists of state and tribal registered storage tanks

FEMA UST: Underground Storage Tank Listing
A listing of all FEMA owned underground storage tanks.

Date of Government Version: 11/16/2023
Date Data Arrived at EDR: 11/16/2023
Date Made Active in Reports: 02/13/2024
Number of Days to Update: 89

Source: FEMA
Telephone: 202-646-5797
Last EDR Contact: 01/11/2024
Next Scheduled EDR Contact: 04/15/2024
Data Release Frequency: Varies

UST: Underground Storage Tank Information
Registered Underground Storage Tanks. UST's are regulated under Subtitle I of the Resource Conservation and Recovery Act (RCRA) and must be registered with the state department responsible for administering the UST program. Available information varies by state program.

Date of Government Version: 05/15/2023
Date Data Arrived at EDR: 05/23/2023
Date Made Active in Reports: 09/06/2023
Number of Days to Update: 106

Source: Department of Environmental Management
Telephone: 334-270-5655
Last EDR Contact: 12/18/2023
Next Scheduled EDR Contact: 04/01/2024
Data Release Frequency: Quarterly

AST: Aboveground Storage Tank Sites
Aboveground storage tank locations.

Date of Government Version: 05/15/2023
Date Data Arrived at EDR: 05/23/2023
Date Made Active in Reports: 09/06/2023
Number of Days to Update: 106

Source: Department of Environmental Management
Telephone: 334-271-7926
Last EDR Contact: 12/18/2023
Next Scheduled EDR Contact: 04/01/2024
Data Release Frequency: Quarterly

INDIAN UST R6: Underground Storage Tanks on Indian Land
The Indian Underground Storage Tank (UST) database provides information about underground storage tanks on Indian land in EPA Region 6 (Louisiana, Arkansas, Oklahoma, New Mexico, Texas and 65 Tribes).

Date of Government Version: 04/26/2023
Date Data Arrived at EDR: 05/09/2023
Date Made Active in Reports: 07/14/2023
Number of Days to Update: 66

Source: EPA Region 6
Telephone: 214-665-7591
Last EDR Contact: 01/17/2024
Next Scheduled EDR Contact: 04/29/2024
Data Release Frequency: Varies

INDIAN UST R5: Underground Storage Tanks on Indian Land

The Indian Underground Storage Tank (UST) database provides information about underground storage tanks on Indian land in EPA Region 5 (Michigan, Minnesota and Wisconsin and Tribal Nations).

Date of Government Version: 04/14/2023
Date Data Arrived at EDR: 05/09/2023
Date Made Active in Reports: 07/14/2023
Number of Days to Update: 66

Source: EPA Region 5
Telephone: 312-886-6136
Last EDR Contact: 01/17/2024
Next Scheduled EDR Contact: 04/29/2024
Data Release Frequency: Varies

INDIAN UST R1: Underground Storage Tanks on Indian Land

The Indian Underground Storage Tank (UST) database provides information about underground storage tanks on Indian land in EPA Region 1 (Connecticut, Maine, Massachusetts, New Hampshire, Rhode Island, Vermont and ten Tribal Nations).

Date of Government Version: 04/20/2023
Date Data Arrived at EDR: 05/09/2023
Date Made Active in Reports: 07/14/2023
Number of Days to Update: 66

Source: EPA, Region 1
Telephone: 617-918-1313
Last EDR Contact: 01/17/2024
Next Scheduled EDR Contact: 04/29/2024
Data Release Frequency: Varies

INDIAN UST R7: Underground Storage Tanks on Indian Land

The Indian Underground Storage Tank (UST) database provides information about underground storage tanks on Indian land in EPA Region 7 (Iowa, Kansas, Missouri, Nebraska, and 9 Tribal Nations).

Date of Government Version: 04/25/2023
Date Data Arrived at EDR: 05/09/2023
Date Made Active in Reports: 07/14/2023
Number of Days to Update: 66

Source: EPA Region 7
Telephone: 913-551-7003
Last EDR Contact: 01/17/2024
Next Scheduled EDR Contact: 04/29/2024
Data Release Frequency: Varies

INDIAN UST R8: Underground Storage Tanks on Indian Land

The Indian Underground Storage Tank (UST) database provides information about underground storage tanks on Indian land in EPA Region 8 (Colorado, Montana, North Dakota, South Dakota, Utah, Wyoming and 27 Tribal Nations).

Date of Government Version: 04/20/2023
Date Data Arrived at EDR: 05/09/2023
Date Made Active in Reports: 07/14/2023
Number of Days to Update: 66

Source: EPA Region 8
Telephone: 303-312-6137
Last EDR Contact: 01/17/2024
Next Scheduled EDR Contact: 04/29/2024
Data Release Frequency: Varies

INDIAN UST R9: Underground Storage Tanks on Indian Land

The Indian Underground Storage Tank (UST) database provides information about underground storage tanks on Indian land in EPA Region 9 (Arizona, California, Hawaii, Nevada, the Pacific Islands, and Tribal Nations).

Date of Government Version: 04/19/2023
Date Data Arrived at EDR: 05/09/2023
Date Made Active in Reports: 07/14/2023
Number of Days to Update: 66

Source: EPA Region 9
Telephone: 415-972-3368
Last EDR Contact: 01/17/2024
Next Scheduled EDR Contact: 04/29/2024
Data Release Frequency: Varies

INDIAN UST R4: Underground Storage Tanks on Indian Land

The Indian Underground Storage Tank (UST) database provides information about underground storage tanks on Indian land in EPA Region 4 (Alabama, Florida, Georgia, Kentucky, Mississippi, North Carolina, South Carolina, Tennessee and Tribal Nations)

Date of Government Version: 04/20/2023
Date Data Arrived at EDR: 05/09/2023
Date Made Active in Reports: 07/14/2023
Number of Days to Update: 66

Source: EPA Region 4
Telephone: 404-562-9424
Last EDR Contact: 01/17/2024
Next Scheduled EDR Contact: 04/29/2024
Data Release Frequency: Varies

INDIAN UST R10: Underground Storage Tanks on Indian Land
The Indian Underground Storage Tank (UST) database provides information about underground storage tanks on Indian land in EPA Region 10 (Alaska, Idaho, Oregon, Washington, and Tribal Nations).

Date of Government Version: 04/20/2023
Date Data Arrived at EDR: 05/09/2023
Date Made Active in Reports: 07/14/2023
Number of Days to Update: 66

Source: EPA Region 10
Telephone: 206-553-2857
Last EDR Contact: 01/17/2024
Next Scheduled EDR Contact: 04/29/2024
Data Release Frequency: Varies

State and tribal institutional control / engineering control registries

ENG CONTROLS: Engineering Controls Site Listing
A listing of sites with engineering controls included in the Land Division Cleanup Program Inventory listing.

Date of Government Version: 08/24/2009
Date Data Arrived at EDR: 08/26/2009
Date Made Active in Reports: 09/11/2009
Number of Days to Update: 16

Source: Department of Environmental Management
Telephone: 334-271-7735
Last EDR Contact: 03/01/2024
Next Scheduled EDR Contact: 06/17/2024
Data Release Frequency: Varies

AUL: Environmental Covenants
An environmental covenant is required for a site if the approved environmental response project plan places a land use control on the site because it is not being remediated to unrestricted use.

Date of Government Version: 11/01/2023
Date Data Arrived at EDR: 12/05/2023
Date Made Active in Reports: 12/08/2023
Number of Days to Update: 3

Source: Department of Environmental Management
Telephone: 334-279-3053
Last EDR Contact: 03/01/2024
Next Scheduled EDR Contact: 06/17/2024
Data Release Frequency: Varies

INST CONTROL: Land Division Brownfields 128(a) Program Site Listing
Institutional Controls (ICs) are non-engineered instruments, such as administrative and/or legal controls, that help minimize the potential for human exposure to contamination and/or protect the integrity of a remedy by limiting land or resource use. There are five different types of controls. These are governmental, proprietary, enforcement tools with IC components, informational devices and unrestricted. Unrestricted- No institutional controls (unrestricted for industrial and residential use). Governmental- controls implemented and enforced by state and local governments. (zoning restrictions, ordinances, building permits, etc.). Proprietary- controls which have their basis in real property law (easements, covenants). Enforcement and Permit Tools with IC components- these controls are issued to compel land owners to limit certain site activities on both federal and private sites. Informational devices- informational tools with provide information or notification that residual or capped contamination may remain on site (deed or hazard notices).

Date of Government Version: 08/24/2009
Date Data Arrived at EDR: 08/26/2009
Date Made Active in Reports: 09/11/2009
Number of Days to Update: 16

Source: Department of Environmental Management
Telephone: 334-271-7735
Last EDR Contact: 03/14/2016
Next Scheduled EDR Contact: 06/27/2016
Data Release Frequency: Varies

Lists of state and tribal voluntary cleanup sites

INDIAN VCP R1: Voluntary Cleanup Priority Listing
A listing of voluntary cleanup priority sites located on Indian Land located in Region 1.

Date of Government Version: 07/27/2015
Date Data Arrived at EDR: 09/29/2015
Date Made Active in Reports: 02/18/2016
Number of Days to Update: 142

Source: EPA, Region 1
Telephone: 617-918-1102
Last EDR Contact: 12/12/2023
Next Scheduled EDR Contact: 04/01/2024
Data Release Frequency: Varies

VCP: Cleanup Program Inventory

Currently the Cleanup Inventory List contains information about sites undergoing assessment and possible cleanup under Alabama's Brownfield Redevelopment and Voluntary Cleanup Program. It also includes sites that have exited the program but were remediated to less than unrestricted levels.

Date of Government Version: 06/30/2023
Date Data Arrived at EDR: 09/06/2023
Date Made Active in Reports: 11/21/2023
Number of Days to Update: 76

Source: Department of Environmental Management
Telephone: 334-271-7700
Last EDR Contact: 03/05/2024
Next Scheduled EDR Contact: 06/17/2024
Data Release Frequency: Semi-Annually

INDIAN VCP R7: Voluntary Cleanup Priority Lisitng

A listing of voluntary cleanup priority sites located on Indian Land located in Region 7.

Date of Government Version: 03/20/2008
Date Data Arrived at EDR: 04/22/2008
Date Made Active in Reports: 05/19/2008
Number of Days to Update: 27

Source: EPA, Region 7
Telephone: 913-551-7365
Last EDR Contact: 07/08/2021
Next Scheduled EDR Contact: 07/20/2009
Data Release Frequency: Varies

Lists of state and tribal brownfield sites

BROWNFIELDS 2: Directory of Brownfields Sites

The directory provides a brief look at sites being marketed as brownfields.

Date of Government Version: 04/01/2011
Date Data Arrived at EDR: 06/16/2011
Date Made Active in Reports: 07/26/2011
Number of Days to Update: 40

Source: Department of Environmental Management
Telephone: 334-271-7735
Last EDR Contact: 03/01/2024
Next Scheduled EDR Contact: 06/17/2024
Data Release Frequency: Varies

BROWNFIELDS: Land Division Brownfields 128(a) Program Site Listing

A listing of Brownfields activities performed by ADEM.

Date of Government Version: 06/30/2023
Date Data Arrived at EDR: 09/06/2023
Date Made Active in Reports: 11/21/2023
Number of Days to Update: 76

Source: Department of Environmental Management
Telephone: 334-271-7735
Last EDR Contact: 03/05/2024
Next Scheduled EDR Contact: 06/17/2024
Data Release Frequency: Varies

ADDITIONAL ENVIRONMENTAL RECORDS

Local Brownfield lists

US BROWNFIELDS: A Listing of Brownfields Sites

Brownfields are real property, the expansion, redevelopment, or reuse of which may be complicated by the presence or potential presence of a hazardous substance, pollutant, or contaminant. Cleaning up and reinvesting in these properties takes development pressures off of undeveloped, open land, and both improves and protects the environment. Assessment, Cleanup and Redevelopment Exchange System (ACRES) stores information reported by EPA Brownfields grant recipients on brownfields properties assessed or cleaned up with grant funding as well as information on Targeted Brownfields Assessments performed by EPA Regions. A listing of ACRES Brownfield sites is obtained from Cleanups in My Community. Cleanups in My Community provides information on Brownfields properties for which information is reported back to EPA, as well as areas served by Brownfields grant programs.

Date of Government Version: 08/15/2023
Date Data Arrived at EDR: 08/30/2023
Date Made Active in Reports: 12/01/2023
Number of Days to Update: 93

Source: Environmental Protection Agency
Telephone: 202-566-2777
Last EDR Contact: 12/14/2023
Next Scheduled EDR Contact: 03/25/2024
Data Release Frequency: Semi-Annually

Local Lists of Landfill / Solid Waste Disposal Sites

SWRCY: Recycling/Recovered Materials Processors Directory
A listing of recycling facilities.

Date of Government Version: 09/01/2009
Date Data Arrived at EDR: 01/22/2010
Date Made Active in Reports: 02/05/2010
Number of Days to Update: 14

Source: Department of Economic & Community Affairs
Telephone: 334-242-5336
Last EDR Contact: 12/26/2023
Next Scheduled EDR Contact: 04/15/2024
Data Release Frequency: Varies

INDIAN ODI: Report on the Status of Open Dumps on Indian Lands
Location of open dumps on Indian land.

Date of Government Version: 12/31/1998
Date Data Arrived at EDR: 12/03/2007
Date Made Active in Reports: 01/24/2008
Number of Days to Update: 52

Source: Environmental Protection Agency
Telephone: 703-308-8245
Last EDR Contact: 01/26/2024
Next Scheduled EDR Contact: 05/06/2024
Data Release Frequency: Varies

DEBRIS REGION 9: Torres Martinez Reservation Illegal Dump Site Locations
A listing of illegal dump sites location on the Torres Martinez Indian Reservation located in eastern Riverside County and northern Imperial County, California.

Date of Government Version: 01/12/2009
Date Data Arrived at EDR: 05/07/2009
Date Made Active in Reports: 09/21/2009
Number of Days to Update: 137

Source: EPA, Region 9
Telephone: 415-947-4219
Last EDR Contact: 01/11/2024
Next Scheduled EDR Contact: 04/29/2024
Data Release Frequency: No Update Planned

ODI: Open Dump Inventory
An open dump is defined as a disposal facility that does not comply with one or more of the Part 257 or Part 258 Subtitle D Criteria.

Date of Government Version: 06/30/1985
Date Data Arrived at EDR: 08/09/2004
Date Made Active in Reports: 09/17/2004
Number of Days to Update: 39

Source: Environmental Protection Agency
Telephone: 800-424-9346
Last EDR Contact: 06/09/2004
Next Scheduled EDR Contact: N/A
Data Release Frequency: No Update Planned

IHS OPEN DUMPS: Open Dumps on Indian Land
A listing of all open dumps located on Indian Land in the United States.

Date of Government Version: 04/01/2014
Date Data Arrived at EDR: 08/06/2014
Date Made Active in Reports: 01/29/2015
Number of Days to Update: 176

Source: Department of Health & Human Serivces, Indian Health Service
Telephone: 301-443-1452
Last EDR Contact: 01/17/2024
Next Scheduled EDR Contact: 05/06/2024
Data Release Frequency: Varies

Local Lists of Hazardous waste / Contaminated Sites

AOCONCERN: Area of Concern
Property boundary of the Redstone Arsenal facility.

Date of Government Version: 09/01/2008
Date Data Arrived at EDR: 09/24/2008
Date Made Active in Reports: 10/23/2009
Number of Days to Update: 394

Source: Department of the Army
Telephone: 256-313-3255
Last EDR Contact: 01/22/2024
Next Scheduled EDR Contact: 05/06/2024
Data Release Frequency: No Update Planned

US HIST CDL: National Clandestine Laboratory Register
A listing of clandestine drug lab locations that have been removed from the DEAs National Clandestine Laboratory Register.

Date of Government Version: 11/17/2023
Date Data Arrived at EDR: 11/17/2023
Date Made Active in Reports: 02/07/2024
Number of Days to Update: 82

Source: Drug Enforcement Administration
Telephone: 202-307-1000
Last EDR Contact: 02/21/2024
Next Scheduled EDR Contact: 06/03/2024
Data Release Frequency: No Update Planned

CDL: Clandestine Methamphetamine Lab Sites
Clandestine methamphetamine lab locations seized by law enforcement agencies.

Date of Government Version: 12/09/2010
Date Data Arrived at EDR: 02/08/2011
Date Made Active in Reports: 02/28/2011
Number of Days to Update: 20

Source: Department of Environmental Management.
Telephone: 334-271-7700
Last EDR Contact: 01/22/2024
Next Scheduled EDR Contact: 05/06/2024
Data Release Frequency: Varies

US CDL: Clandestine Drug Labs
A listing of clandestine drug lab locations. The U.S. Department of Justice ("the Department") provides this web site as a public service. It contains addresses of some locations where law enforcement agencies reported they found chemicals or other items that indicated the presence of either clandestine drug laboratories or dumpsites. In most cases, the source of the entries is not the Department, and the Department has not verified the entry and does not guarantee its accuracy. Members of the public must verify the accuracy of all entries by, for example, contacting local law enforcement and local health departments.

Date of Government Version: 11/17/2023
Date Data Arrived at EDR: 11/17/2023
Date Made Active in Reports: 02/07/2024
Number of Days to Update: 82

Source: Drug Enforcement Administration
Telephone: 202-307-1000
Last EDR Contact: 02/21/2024
Next Scheduled EDR Contact: 06/03/2024
Data Release Frequency: Quarterly

Local Lists of Registered Storage Tanks

HIST UST: Underground Storage Tank Information
Storage tank sites removed from the UST database are added to the HIST UST database.

Date of Government Version: 05/15/2023
Date Data Arrived at EDR: 05/23/2023
Date Made Active in Reports: 09/06/2023
Number of Days to Update: 106

Source: Department of Environmental Management
Telephone: 334-271-7759
Last EDR Contact: 12/18/2023
Next Scheduled EDR Contact: 04/01/2024
Data Release Frequency: Varies

Local Land Records

LIENS 2: CERCLA Lien Information
A Federal CERCLA ('Superfund') lien can exist by operation of law at any site or property at which EPA has spent Superfund monies. These monies are spent to investigate and address releases and threatened releases of contamination. CERCLIS provides information as to the identity of these sites and properties.

Date of Government Version: 11/14/2023
Date Data Arrived at EDR: 12/22/2023
Date Made Active in Reports: 01/24/2024
Number of Days to Update: 33

Source: Environmental Protection Agency
Telephone: 202-564-6023
Last EDR Contact: 03/01/2024
Next Scheduled EDR Contact: 04/08/2024
Data Release Frequency: Semi-Annually

Records of Emergency Release Reports

HMIRS: Hazardous Materials Information Reporting System
Hazardous Materials Incident Report System. HMIRS contains hazardous material spill incidents reported to DOT.

Date of Government Version: 12/12/2023
Date Data Arrived at EDR: 12/13/2023
Date Made Active in Reports: 02/28/2024
Number of Days to Update: 77

Source: U.S. Department of Transportation
Telephone: 202-366-4555
Last EDR Contact: 12/13/2023
Next Scheduled EDR Contact: 04/01/2024
Data Release Frequency: Quarterly

SPILLS: Emergency Response Data
Incidents involving spills of oil and hazardous materials.

Date of Government Version: 12/12/2023
Date Data Arrived at EDR: 12/13/2023
Date Made Active in Reports: 03/06/2024
Number of Days to Update: 84

Source: Department of Environmental Management
Telephone: 334-394-4382
Last EDR Contact: 12/12/2023
Next Scheduled EDR Contact: 04/01/2024
Data Release Frequency: Varies

Other Ascertainable Records

RCRA NonGen / NLR: RCRA - Non Generators / No Longer Regulated
RCRAInfo is EPA's comprehensive information system, providing access to data supporting the Resource Conservation and Recovery Act (RCRA) of 1976 and the Hazardous and Solid Waste Amendments (HSWA) of 1984. The database includes selective information on sites which generate, transport, store, treat and/or dispose of hazardous waste as defined by the Resource Conservation and Recovery Act (RCRA). Non-Generators do not presently generate hazardous waste.

Date of Government Version: 12/04/2023
Date Data Arrived at EDR: 12/06/2023
Date Made Active in Reports: 12/12/2023
Number of Days to Update: 6

Source: Environmental Protection Agency
Telephone: (404) 562-8651
Last EDR Contact: 12/06/2023
Next Scheduled EDR Contact: 04/01/2024
Data Release Frequency: Quarterly

FUDS: Formerly Used Defense Sites
The listing includes locations of Formerly Used Defense Sites properties where the US Army Corps of Engineers is actively working or will take necessary cleanup actions.

Date of Government Version: 09/28/2023
Date Data Arrived at EDR: 11/10/2023
Date Made Active in Reports: 02/07/2024
Number of Days to Update: 89

Source: U.S. Army Corps of Engineers
Telephone: 202-528-4285
Last EDR Contact: 02/13/2024
Next Scheduled EDR Contact: 05/27/2024
Data Release Frequency: Varies

DOD: Department of Defense Sites
This data set consists of federally owned or administered lands, administered by the Department of Defense, that have any area equal to or greater than 640 acres of the United States, Puerto Rico, and the U.S. Virgin Islands.

Date of Government Version: 06/07/2021
Date Data Arrived at EDR: 07/13/2021
Date Made Active in Reports: 03/09/2022
Number of Days to Update: 239

Source: USGS
Telephone: 888-275-8747
Last EDR Contact: 01/10/2024
Next Scheduled EDR Contact: 04/22/2024
Data Release Frequency: Varies

FEDLAND: Federal and Indian Lands
Federally and Indian administrated lands of the United States. Lands included are administrated by: Army Corps of Engineers, Bureau of Reclamation, National Wild and Scenic River, National Wildlife Refuge, Public Domain Land, Wilderness, Wilderness Study Area, Wildlife Management Area, Bureau of Indian Affairs, Bureau of Land Management, Department of Justice, Forest Service, Fish and Wildlife Service, National Park Service.

Date of Government Version: 04/02/2018
Date Data Arrived at EDR: 04/11/2018
Date Made Active in Reports: 11/06/2019
Number of Days to Update: 574

Source: U.S. Geological Survey
Telephone: 888-275-8747
Last EDR Contact: 01/05/2024
Next Scheduled EDR Contact: 04/15/2024
Data Release Frequency: N/A

SCRD DRYCLEANERS: State Coalition for Remediation of Drycleaners Listing
The State Coalition for Remediation of Drycleaners was established in 1998, with support from the U.S. EPA Office of Superfund Remediation and Technology Innovation. It is comprised of representatives of states with established drycleaner remediation programs. Currently the member states are Alabama, Connecticut, Florida, Illinois, Kansas, Minnesota, Missouri, North Carolina, Oregon, South Carolina, Tennessee, Texas, and Wisconsin.

Date of Government Version: 07/30/2021
Date Data Arrived at EDR: 02/03/2023
Date Made Active in Reports: 02/10/2023
Number of Days to Update: 7

Source: Environmental Protection Agency
Telephone: 615-532-8599
Last EDR Contact: 02/06/2024
Next Scheduled EDR Contact: 05/20/2024
Data Release Frequency: Varies

US FIN ASSUR: Financial Assurance Information

All owners and operators of facilities that treat, store, or dispose of hazardous waste are required to provide proof that they will have sufficient funds to pay for the clean up, closure, and post-closure care of their facilities.

Date of Government Version: 12/11/2023
Date Data Arrived at EDR: 12/13/2023
Date Made Active in Reports: 02/28/2024
Number of Days to Update: 77

Source: Environmental Protection Agency
Telephone: 202-566-1917
Last EDR Contact: 12/13/2023
Next Scheduled EDR Contact: 04/01/2024
Data Release Frequency: Quarterly

EPA WATCH LIST: EPA WATCH LIST

EPA maintains a "Watch List" to facilitate dialogue between EPA, state and local environmental agencies on enforcement matters relating to facilities with alleged violations identified as either significant or high priority. Being on the Watch List does not mean that the facility has actually violated the law only that an investigation by EPA or a state or local environmental agency has led those organizations to allege that an unproven violation has in fact occurred. Being on the Watch List does not represent a higher level of concern regarding the alleged violations that were detected, but instead indicates cases requiring additional dialogue between EPA, state and local agencies - primarily because of the length of time the alleged violation has gone unaddressed or unresolved.

Date of Government Version: 08/30/2013
Date Data Arrived at EDR: 03/21/2014
Date Made Active in Reports: 06/17/2014
Number of Days to Update: 88

Source: Environmental Protection Agency
Telephone: 617-520-3000
Last EDR Contact: 01/29/2024
Next Scheduled EDR Contact: 05/13/2024
Data Release Frequency: Quarterly

2020 COR ACTION: 2020 Corrective Action Program List

The EPA has set ambitious goals for the RCRA Corrective Action program by creating the 2020 Corrective Action Universe. This RCRA cleanup baseline includes facilities expected to need corrective action. The 2020 universe contains a wide variety of sites. Some properties are heavily contaminated while others were contaminated but have since been cleaned up. Still others have not been fully investigated yet, and may require little or no remediation. Inclusion in the 2020 Universe does not necessarily imply failure on the part of a facility to meet its RCRA obligations.

Date of Government Version: 09/30/2017
Date Data Arrived at EDR: 05/08/2018
Date Made Active in Reports: 07/20/2018
Number of Days to Update: 73

Source: Environmental Protection Agency
Telephone: 703-308-4044
Last EDR Contact: 02/02/2024
Next Scheduled EDR Contact: 05/13/2024
Data Release Frequency: Varies

TSCA: Toxic Substances Control Act

Toxic Substances Control Act. TSCA identifies manufacturers and importers of chemical substances included on the TSCA Chemical Substance Inventory list. It includes data on the production volume of these substances by plant site.

Date of Government Version: 12/31/2020
Date Data Arrived at EDR: 06/14/2022
Date Made Active in Reports: 03/24/2023
Number of Days to Update: 283

Source: EPA
Telephone: 202-260-5521
Last EDR Contact: 12/14/2023
Next Scheduled EDR Contact: 03/25/2024
Data Release Frequency: Every 4 Years

TRIS: Toxic Chemical Release Inventory System

Toxic Release Inventory System. TRIS identifies facilities which release toxic chemicals to the air, water and land in reportable quantities under SARA Title III Section 313.

Date of Government Version: 12/31/2022
Date Data Arrived at EDR: 11/13/2023
Date Made Active in Reports: 02/07/2024
Number of Days to Update: 86

Source: EPA
Telephone: 202-566-0250
Last EDR Contact: 02/15/2024
Next Scheduled EDR Contact: 05/27/2024
Data Release Frequency: Annually

SSTS: Section 7 Tracking Systems

Section 7 of the Federal Insecticide, Fungicide and Rodenticide Act, as amended (92 Stat. 829) requires all registered pesticide-producing establishments to submit a report to the Environmental Protection Agency by March 1st each year. Each establishment must report the types and amounts of pesticides, active ingredients and devices being produced, and those having been produced and sold or distributed in the past year.

Date of Government Version: 10/19/2023
Date Data Arrived at EDR: 10/20/2023
Date Made Active in Reports: 01/16/2024
Number of Days to Update: 88

Source: EPA
Telephone: 202-564-4203
Last EDR Contact: 01/17/2024
Next Scheduled EDR Contact: 04/29/2024
Data Release Frequency: Annually

ROD: Records Of Decision

Record of Decision. ROD documents mandate a permanent remedy at an NPL (Superfund) site containing technical and health information to aid in the cleanup.

Date of Government Version: 12/26/2023
Date Data Arrived at EDR: 01/02/2024
Date Made Active in Reports: 01/24/2024
Number of Days to Update: 22

Source: EPA
Telephone: 703-416-0223
Last EDR Contact: 03/01/2024
Next Scheduled EDR Contact: 06/10/2024
Data Release Frequency: Annually

RMP: Risk Management Plans

When Congress passed the Clean Air Act Amendments of 1990, it required EPA to publish regulations and guidance for chemical accident prevention at facilities using extremely hazardous substances. The Risk Management Program Rule (RMP Rule) was written to implement Section 112(r) of these amendments. The rule, which built upon existing industry codes and standards, requires companies of all sizes that use certain flammable and toxic substances to develop a Risk Management Program, which includes a(n): Hazard assessment that details the potential effects of an accidental release, an accident history of the last five years, and an evaluation of worst-case and alternative accidental releases; Prevention program that includes safety precautions and maintenance, monitoring, and employee training measures; and Emergency response program that spells out emergency health care, employee training measures and procedures for informing the public and response agencies (e.g the fire department) should an accident occur.

Date of Government Version: 09/01/2023
Date Data Arrived at EDR: 09/27/2023
Date Made Active in Reports: 12/21/2023
Number of Days to Update: 85

Source: Environmental Protection Agency
Telephone: 202-564-8600
Last EDR Contact: 01/12/2024
Next Scheduled EDR Contact: 04/19/2024
Data Release Frequency: Varies

RAATS: RCRA Administrative Action Tracking System

RCRA Administration Action Tracking System. RAATS contains records based on enforcement actions issued under RCRA pertaining to major violators and includes administrative and civil actions brought by the EPA. For administration actions after September 30, 1995, data entry in the RAATS database was discontinued. EPA will retain a copy of the database for historical records. It was necessary to terminate RAATS because a decrease in agency resources made it impossible to continue to update the information contained in the database.

Date of Government Version: 04/17/1995
Date Data Arrived at EDR: 07/03/1995
Date Made Active in Reports: 08/07/1995
Number of Days to Update: 35

Source: EPA
Telephone: 202-564-4104
Last EDR Contact: 06/02/2008
Next Scheduled EDR Contact: 09/01/2008
Data Release Frequency: No Update Planned

PRP: Potentially Responsible Parties
A listing of verified Potentially Responsible Parties

Date of Government Version: 09/19/2023
Date Data Arrived at EDR: 10/03/2023
Date Made Active in Reports: 10/19/2023
Number of Days to Update: 16

Source: EPA
Telephone: 202-564-6023
Last EDR Contact: 03/06/2024
Next Scheduled EDR Contact: 05/13/2024
Data Release Frequency: Quarterly

PADS: PCB Activity Database System
PCB Activity Database. PADS Identifies generators, transporters, commercial storers and/or brokers and disposers of PCB's who are required to notify the EPA of such activities.

Date of Government Version: 03/20/2023
Date Data Arrived at EDR: 04/04/2023
Date Made Active in Reports: 06/09/2023
Number of Days to Update: 66

Source: EPA
Telephone: 202-566-0500
Last EDR Contact: 01/05/2024
Next Scheduled EDR Contact: 04/15/2024
Data Release Frequency: Annually

ICIS: Integrated Compliance Information System
The Integrated Compliance Information System (ICIS) supports the information needs of the national enforcement and compliance program as well as the unique needs of the National Pollutant Discharge Elimination System (NPDES) program.

Date of Government Version: 11/18/2016
Date Data Arrived at EDR: 11/23/2016
Date Made Active in Reports: 02/10/2017
Number of Days to Update: 79

Source: Environmental Protection Agency
Telephone: 202-564-2501
Last EDR Contact: 12/26/2023
Next Scheduled EDR Contact: 04/15/2024
Data Release Frequency: Quarterly

FTTS: FIFRA/ TSCA Tracking System - FIFRA (Federal Insecticide, Fungicide, & Rodenticide Act)/TSCA (Toxic Substances Control Act)
FTTS tracks administrative cases and pesticide enforcement actions and compliance activities related to FIFRA, TSCA and EPCRA (Emergency Planning and Community Right-to-Know Act). To maintain currency, EDR contacts the Agency on a quarterly basis.

Date of Government Version: 04/09/2009
Date Data Arrived at EDR: 04/16/2009
Date Made Active in Reports: 05/11/2009
Number of Days to Update: 25

Source: EPA/Office of Prevention, Pesticides and Toxic Substances
Telephone: 202-566-1667
Last EDR Contact: 08/18/2017
Next Scheduled EDR Contact: 12/04/2017
Data Release Frequency: No Update Planned

FTTS INSP: FIFRA/ TSCA Tracking System - FIFRA (Federal Insecticide, Fungicide, & Rodenticide Act)/TSCA (Toxic Substances Control Act)
A listing of FIFRA/TSCA Tracking System (FTTS) inspections and enforcements.

Date of Government Version: 04/09/2009
Date Data Arrived at EDR: 04/16/2009
Date Made Active in Reports: 05/11/2009
Number of Days to Update: 25

Source: EPA
Telephone: 202-566-1667
Last EDR Contact: 08/18/2017
Next Scheduled EDR Contact: 12/04/2017
Data Release Frequency: No Update Planned

MLTS: Material Licensing Tracking System
MLTS is maintained by the Nuclear Regulatory Commission and contains a list of approximately 8,100 sites which possess or use radioactive materials and which are subject to NRC licensing requirements. To maintain currency, EDR contacts the Agency on a quarterly basis.

Date of Government Version: 07/20/2023
Date Data Arrived at EDR: 09/01/2023
Date Made Active in Reports: 09/20/2023
Number of Days to Update: 19

Source: Nuclear Regulatory Commission
Telephone: 301-415-0717
Last EDR Contact: 01/11/2024
Next Scheduled EDR Contact: 04/29/2024
Data Release Frequency: Quarterly

COAL ASH DOE: Steam-Electric Plant Operation Data
A listing of power plants that store ash in surface ponds.

Date of Government Version: 12/31/2022
Date Data Arrived at EDR: 11/27/2023
Date Made Active in Reports: 02/22/2024
Number of Days to Update: 87

Source: Department of Energy
Telephone: 202-586-8719
Last EDR Contact: 02/23/2024
Next Scheduled EDR Contact: 06/10/2024
Data Release Frequency: Varies

COAL ASH EPA: Coal Combustion Residues Surface Impoundments List
A listing of coal combustion residues surface impoundments with high hazard potential ratings.

Date of Government Version: 01/12/2017
Date Data Arrived at EDR: 03/05/2019
Date Made Active in Reports: 11/11/2019
Number of Days to Update: 251

Source: Environmental Protection Agency
Telephone: N/A
Last EDR Contact: 02/23/2024
Next Scheduled EDR Contact: 06/10/2024
Data Release Frequency: Varies

PCB TRANSFORMER: PCB Transformer Registration Database
The database of PCB transformer registrations that includes all PCB registration submittals.

Date of Government Version: 09/13/2019
Date Data Arrived at EDR: 11/06/2019
Date Made Active in Reports: 02/10/2020
Number of Days to Update: 96

Source: Environmental Protection Agency
Telephone: 202-566-0517
Last EDR Contact: 02/02/2024
Next Scheduled EDR Contact: 05/13/2024
Data Release Frequency: Varies

RADINFO: Radiation Information Database
The Radiation Information Database (RADINFO) contains information about facilities that are regulated by U.S. Environmental Protection Agency (EPA) regulations for radiation and radioactivity.

Date of Government Version: 07/01/2019
Date Data Arrived at EDR: 07/01/2019
Date Made Active in Reports: 09/23/2019
Number of Days to Update: 84

Source: Environmental Protection Agency
Telephone: 202-343-9775
Last EDR Contact: 12/19/2023
Next Scheduled EDR Contact: 04/08/2024
Data Release Frequency: Quarterly

HIST FTTS: FIFRA/TSCA Tracking System Administrative Case Listing
A complete administrative case listing from the FIFRA/TSCA Tracking System (FTTS) for all ten EPA regions. The information was obtained from the National Compliance Database (NCDB). NCDB supports the implementation of FIFRA (Federal Insecticide, Fungicide, and Rodenticide Act) and TSCA (Toxic Substances Control Act). Some EPA regions are now closing out records. Because of that, and the fact that some EPA regions are not providing EPA Headquarters with updated records, it was decided to create a HIST FTTS database. It included records that may not be included in the newer FTTS database updates. This database is no longer updated.

Date of Government Version: 10/19/2006
Date Data Arrived at EDR: 03/01/2007
Date Made Active in Reports: 04/10/2007
Number of Days to Update: 40

Source: Environmental Protection Agency
Telephone: 202-564-2501
Last EDR Contact: 12/17/2007
Next Scheduled EDR Contact: 03/17/2008
Data Release Frequency: No Update Planned

HIST FTTS INSP: FIFRA/TSCA Tracking System Inspection & Enforcement Case Listing
A complete inspection and enforcement case listing from the FIFRA/TSCA Tracking System (FTTS) for all ten EPA regions. The information was obtained from the National Compliance Database (NCDB). NCDB supports the implementation of FIFRA (Federal Insecticide, Fungicide, and Rodenticide Act) and TSCA (Toxic Substances Control Act). Some EPA regions are now closing out records. Because of that, and the fact that some EPA regions are not providing EPA Headquarters with updated records, it was decided to create a HIST FTTS database. It included records that may not be included in the newer FTTS database updates. This database is no longer updated.

Date of Government Version: 10/19/2006
Date Data Arrived at EDR: 03/01/2007
Date Made Active in Reports: 04/10/2007
Number of Days to Update: 40

Source: Environmental Protection Agency
Telephone: 202-564-2501
Last EDR Contact: 12/17/2008
Next Scheduled EDR Contact: 03/17/2008
Data Release Frequency: No Update Planned

DOT OPS: Incident and Accident Data

Department of Transporation, Office of Pipeline Safety Incident and Accident data.

Date of Government Version: 01/02/2020
Date Data Arrived at EDR: 01/28/2020
Date Made Active in Reports: 04/17/2020
Number of Days to Update: 80

Source: Department of Transporation, Office of Pipeline Safety
Telephone: 202-366-4595
Last EDR Contact: 01/05/2024
Next Scheduled EDR Contact: 05/06/2024
Data Release Frequency: Quarterly

CONSENT: Superfund (CERCLA) Consent Decrees

Major legal settlements that establish responsibility and standards for cleanup at NPL (Superfund) sites. Released periodically by United States District Courts after settlement by parties to litigation matters.

Date of Government Version: 12/31/2023
Date Data Arrived at EDR: 01/11/2024
Date Made Active in Reports: 01/16/2024
Number of Days to Update: 5

Source: Department of Justice, Consent Decree Library
Telephone: Varies
Last EDR Contact: 01/03/2024
Next Scheduled EDR Contact: 04/15/2024
Data Release Frequency: Varies

BRS: Biennial Reporting System

The Biennial Reporting System is a national system administered by the EPA that collects data on the generation and management of hazardous waste. BRS captures detailed data from two groups: Large Quantity Generators (LQG) and Treatment, Storage, and Disposal Facilities.

Date of Government Version: 12/31/2021
Date Data Arrived at EDR: 03/09/2023
Date Made Active in Reports: 03/20/2023
Number of Days to Update: 11

Source: EPA/NTIS
Telephone: 800-424-9346
Last EDR Contact: 12/06/2023
Next Scheduled EDR Contact: 04/01/2024
Data Release Frequency: Biennially

INDIAN RESERV: Indian Reservations

This map layer portrays Indian administered lands of the United States that have any area equal to or greater than 640 acres.

Date of Government Version: 12/31/2014
Date Data Arrived at EDR: 07/14/2015
Date Made Active in Reports: 01/10/2017
Number of Days to Update: 546

Source: USGS
Telephone: 202-208-3710
Last EDR Contact: 01/02/2024
Next Scheduled EDR Contact: 04/15/2024
Data Release Frequency: Semi-Annually

FUSRAP: Formerly Utilized Sites Remedial Action Program

DOE established the Formerly Utilized Sites Remedial Action Program (FUSRAP) in 1974 to remediate sites where radioactive contamination remained from Manhattan Project and early U.S. Atomic Energy Commission (AEC) operations.

Date of Government Version: 03/03/2023
Date Data Arrived at EDR: 03/03/2023
Date Made Active in Reports: 06/09/2023
Number of Days to Update: 98

Source: Department of Energy
Telephone: 202-586-3559
Last EDR Contact: 01/29/2024
Next Scheduled EDR Contact: 05/13/2024
Data Release Frequency: Varies

UMTRA: Uranium Mill Tailings Sites

Uranium ore was mined by private companies for federal government use in national defense programs. When the mills shut down, large piles of the sand-like material (mill tailings) remain after uranium has been extracted from the ore. Levels of human exposure to radioactive materials from the piles are low; however, in some cases tailings were used as construction materials before the potential health hazards of the tailings were recognized.

Date of Government Version: 08/30/2019
Date Data Arrived at EDR: 11/15/2019
Date Made Active in Reports: 01/28/2020
Number of Days to Update: 74

Source: Department of Energy
Telephone: 505-845-0011
Last EDR Contact: 02/15/2024
Next Scheduled EDR Contact: 05/27/2024
Data Release Frequency: Varies

LEAD SMELTER 1: Lead Smelter Sites
A listing of former lead smelter site locations.

Date of Government Version: 12/26/2024
Date Data Arrived at EDR: 01/02/2024
Date Made Active in Reports: 01/24/2024
Number of Days to Update: 22

Source: Environmental Protection Agency
Telephone: 703-603-8787
Last EDR Contact: 03/01/2024
Next Scheduled EDR Contact: 04/08/2024
Data Release Frequency: Varies

LEAD SMELTER 2: Lead Smelter Sites
A list of several hundred sites in the U.S. where secondary lead smelting was done from 1931and 1964. These sites may pose a threat to public health through ingestion or inhalation of contaminated soil or dust

Date of Government Version: 04/05/2001
Date Data Arrived at EDR: 10/27/2010
Date Made Active in Reports: 12/02/2010
Number of Days to Update: 36

Source: American Journal of Public Health
Telephone: 703-305-6451
Last EDR Contact: 12/02/2009
Next Scheduled EDR Contact: N/A
Data Release Frequency: No Update Planned

US AIRS (AFS): Aerometric Information Retrieval System Facility Subsystem (AFS)
The database is a sub-system of Aerometric Information Retrieval System (AIRS). AFS contains compliance data on air pollution point sources regulated by the U.S. EPA and/or state and local air regulatory agencies. This information comes from source reports by various stationary sources of air pollution, such as electric power plants, steel mills, factories, and universities, and provides information about the air pollutants they produce. Action, air program, air program pollutant, and general level plant data. It is used to track emissions and compliance data from industrial plants.

Date of Government Version: 10/12/2016
Date Data Arrived at EDR: 10/26/2016
Date Made Active in Reports: 02/03/2017
Number of Days to Update: 100

Source: EPA
Telephone: 202-564-2496
Last EDR Contact: 09/26/2017
Next Scheduled EDR Contact: 01/08/2018
Data Release Frequency: Annually

US AIRS MINOR: Air Facility System Data
A listing of minor source facilities.

Date of Government Version: 10/12/2016
Date Data Arrived at EDR: 10/26/2016
Date Made Active in Reports: 02/03/2017
Number of Days to Update: 100

Source: EPA
Telephone: 202-564-2496
Last EDR Contact: 09/26/2017
Next Scheduled EDR Contact: 01/08/2018
Data Release Frequency: Annually

MINES VIOLATIONS: MSHA Violation Assessment Data
Mines violation and assessment information. Department of Labor, Mine Safety & Health Administration.

Date of Government Version: 01/02/2024
Date Data Arrived at EDR: 01/03/2024
Date Made Active in Reports: 01/04/2024
Number of Days to Update: 1

Source: DOL, Mine Safety & Health Admi
Telephone: 202-693-9424
Last EDR Contact: 01/03/2024
Next Scheduled EDR Contact: 05/20/2024
Data Release Frequency: Quarterly

US MINES: Mines Master Index File
Contains all mine identification numbers issued for mines active or opened since 1971. The data also includes violation information.

Date of Government Version: 11/01/2023
Date Data Arrived at EDR: 11/17/2023
Date Made Active in Reports: 02/13/2024
Number of Days to Update: 88

Source: Department of Labor, Mine Safety and Health Administration
Telephone: 303-231-5959
Last EDR Contact: 02/21/2024
Next Scheduled EDR Contact: 06/03/2024
Data Release Frequency: Semi-Annually

US MINES 2: Ferrous and Nonferrous Metal Mines Database Listing

This map layer includes ferrous (ferrous metal mines are facilities that extract ferrous metals, such as iron ore or molybdenum) and nonferrous (Nonferrous metal mines are facilities that extract nonferrous metals, such as gold, silver, copper, zinc, and lead) metal mines in the United States.

Date of Government Version: 01/07/2022
Date Data Arrived at EDR: 02/24/2023
Date Made Active in Reports: 05/17/2023
Number of Days to Update: 82

Source: USGS
Telephone: 703-648-7709
Last EDR Contact: 02/22/2024
Next Scheduled EDR Contact: 06/03/2024
Data Release Frequency: Varies

US MINES 3: Active Mines & Mineral Plants Database Listing

Active Mines and Mineral Processing Plant operations for commodities monitored by the Minerals Information Team of the USGS.

Date of Government Version: 04/14/2011
Date Data Arrived at EDR: 06/08/2011
Date Made Active in Reports: 09/13/2011
Number of Days to Update: 97

Source: USGS
Telephone: 703-648-7709
Last EDR Contact: 02/22/2024
Next Scheduled EDR Contact: 06/03/2024
Data Release Frequency: Varies

ABANDONED MINES: Abandoned Mines

An inventory of land and water impacted by past mining (primarily coal mining) is maintained by OSMRE to provide information needed to implement the Surface Mining Control and Reclamation Act of 1977 (SMCRA). The inventory contains information on the location, type, and extent of AML impacts, as well as, information on the cost associated with the reclamation of those problems. The inventory is based upon field surveys by State, Tribal, and OSMRE program officials. It is dynamic to the extent that it is modified as new problems are identified and existing problems are reclaimed.

Date of Government Version: 11/28/2023
Date Data Arrived at EDR: 11/29/2023
Date Made Active in Reports: 12/11/2023
Number of Days to Update: 12

Source: Department of Interior
Telephone: 202-208-2609
Last EDR Contact: 03/01/2024
Next Scheduled EDR Contact: 06/17/2024
Data Release Frequency: Quarterly

MINES MRDS: Mineral Resources Data System

Mineral Resources Data System

Date of Government Version: 08/23/2022
Date Data Arrived at EDR: 11/22/2022
Date Made Active in Reports: 02/28/2023
Number of Days to Update: 98

Source: USGS
Telephone: 703-648-6533
Last EDR Contact: 02/22/2024
Next Scheduled EDR Contact: 06/03/2024
Data Release Frequency: Varies

FINDS: Facility Index System/Facility Registry System

Facility Index System. FINDS contains both facility information and 'pointers' to other sources that contain more detail. EDR includes the following FINDS databases in this report: PCS (Permit Compliance System), AIRS (Aerometric Information Retrieval System), DOCKET (Enforcement Docket used to manage and track information on civil judicial enforcement cases for all environmental statutes), FURS (Federal Underground Injection Control), C-DOCKET (Criminal Docket System used to track criminal enforcement actions for all environmental statutes), FFIS (Federal Facilities Information System), STATE (State Environmental Laws and Statutes), and PADS (PCB Activity Data System).

Date of Government Version: 11/03/2023
Date Data Arrived at EDR: 11/08/2023
Date Made Active in Reports: 11/20/2023
Number of Days to Update: 12

Source: EPA
Telephone: (404) 562-9900
Last EDR Contact: 02/27/2024
Next Scheduled EDR Contact: 06/10/2024
Data Release Frequency: Quarterly

ECHO: Enforcement & Compliance History Information
ECHO provides integrated compliance and enforcement information for about 800,000 regulated facilities nationwide.

Date of Government Version: 12/17/2023
Date Data Arrived at EDR: 12/28/2023
Date Made Active in Reports: 03/04/2024
Number of Days to Update: 67

Source: Environmental Protection Agency
Telephone: 202-564-2280
Last EDR Contact: 12/28/2023
Next Scheduled EDR Contact: 04/15/2024
Data Release Frequency: Quarterly

DOCKET HWC: Hazardous Waste Compliance Docket Listing
A complete list of the Federal Agency Hazardous Waste Compliance Docket Facilities.

Date of Government Version: 05/06/2021
Date Data Arrived at EDR: 05/21/2021
Date Made Active in Reports: 08/11/2021
Number of Days to Update: 82

Source: Environmental Protection Agency
Telephone: 202-564-0527
Last EDR Contact: 02/20/2024
Next Scheduled EDR Contact: 06/03/2024
Data Release Frequency: Varies

UXO: Unexploded Ordnance Sites
A listing of unexploded ordnance site locations

Date of Government Version: 09/06/2023
Date Data Arrived at EDR: 09/13/2023
Date Made Active in Reports: 12/11/2023
Number of Days to Update: 89

Source: Department of Defense
Telephone: 703-704-1564
Last EDR Contact: 01/05/2024
Next Scheduled EDR Contact: 04/22/2024
Data Release Frequency: Varies

FUELS PROGRAM: EPA Fuels Program Registered Listing
This listing includes facilities that are registered under the Part 80 (Code of Federal Regulations) EPA Fuels Programs. All companies now are required to submit new and updated registrations.

Date of Government Version: 11/10/2023
Date Data Arrived at EDR: 11/10/2023
Date Made Active in Reports: 02/07/2024
Number of Days to Update: 89

Source: EPA
Telephone: 800-385-6164
Last EDR Contact: 02/13/2024
Next Scheduled EDR Contact: 05/27/2024
Data Release Frequency: Quarterly

PFAS NPL: Superfund Sites with PFAS Detections Information
EPA's Office of Land and Emergency Management and EPA Regional Offices maintain data describing what is known about site investigations, contamination, and remedial actions under the Comprehensive Environmental Response, Compensation, and Liability Act (CERCLA) where PFAS is present in the environment.

Date of Government Version: 12/28/2023
Date Data Arrived at EDR: 12/28/2023
Date Made Active in Reports: 03/04/2024
Number of Days to Update: 67

Source: Environmental Protection Agency
Telephone: 703-603-8895
Last EDR Contact: 12/28/2023
Next Scheduled EDR Contact: 04/15/2024
Data Release Frequency: Varies

PFAS FEDERAL SITES: Federal Sites PFAS Information
Several federal entities, such as the federal Superfund program, Department of Defense, National Aeronautics and Space Administration, Department of Transportation, and Department of Energy provided information for sites with known or suspected detections at federal facilities.

Date of Government Version: 12/28/2023
Date Data Arrived at EDR: 12/28/2023
Date Made Active in Reports: 03/04/2024
Number of Days to Update: 67

Source: Environmental Protection Agency
Telephone: 202-272-0167
Last EDR Contact: 12/28/2023
Next Scheduled EDR Contact: 04/15/2024
Data Release Frequency: Varies

PFAS TSCA: PFAS Manufacture and Imports Information

EPA issued the Chemical Data Reporting (CDR) Rule under the Toxic Substances Control Act (TSCA) and requires chemical manufacturers and facilities that manufacture or import chemical substances to report data to EPA. EPA publishes non-confidential business information (non-CBI) and includes descriptive information about each site, corporate parent, production volume, other manufacturing information, and processing and use information.

Date of Government Version: 12/28/2023
Date Data Arrived at EDR: 12/28/2023
Date Made Active in Reports: 01/04/2024
Number of Days to Update: 7

Source: Environmental Protection Agency
Telephone: 202-272-0167
Last EDR Contact: 12/28/2023
Next Scheduled EDR Contact: 04/15/2024
Data Release Frequency: Varies

PFAS TRIS: List of PFAS Added to the TRI

Section 7321 of the National Defense Authorization Act for Fiscal Year 2020 (NDAA) immediately added certain per- and polyfluoroalkyl substances (PFAS) to the list of chemicals covered by the Toxics Release Inventory (TRI) under Section 313 of the Emergency Planning and Community Right-to-Know Act (EPCRA) and provided a framework for additional PFAS to be added to TRI on an annual basis.

Date of Government Version: 12/28/2023
Date Data Arrived at EDR: 12/28/2023
Date Made Active in Reports: 01/04/2024
Number of Days to Update: 7

Source: Environmental Protection Agency
Telephone: 202-566-0250
Last EDR Contact: 12/28/2023
Next Scheduled EDR Contact: 04/15/2024
Data Release Frequency: Varies

PFAS RCRA MANIFEST: PFAS Transfers Identified In the RCRA Database Listing

To work around the lack of PFAS waste codes in the RCRA database, EPA developed the PFAS Transfers dataset by mining e-Manifest records containing at least one of these common PFAS keywords: PFAS, PFOA, PFOS, PERFL, AFFF, GENX, GEN-X (plus the VT waste codes). These keywords were searched for in the following text fields: Manifest handling instructions (MANIFEST_HANDLING_INSTR), Non-hazardous waste description (NON_HAZ_WASTE_DESCRIPTION), DOT printed information (DOT_PRINTED_INFORMATION), Waste line handling instructions (WASTE_LINE_HANDLING_INSTR), Waste residue comments (WASTE_RESIDUE_COMMENTS).

Date of Government Version: 12/28/2023
Date Data Arrived at EDR: 12/28/2023
Date Made Active in Reports: 01/04/2024
Number of Days to Update: 7

Source: Environmental Protection Agency
Telephone: 202-272-0167
Last EDR Contact: 12/28/2023
Next Scheduled EDR Contact: 04/15/2024
Data Release Frequency: Varies

PFAS ATSDR: PFAS Contamination Site Location Listing

PFAS contamination site locations from the Department of Health & Human Services, Center for Disease Control & Prevention. ATSDR is involved at a number of PFAS-related sites, either directly or through assisting state and federal partners. As of now, most sites are related to drinking water contamination connected with PFAS production facilities or fire training areas where aqueous film-forming firefighting foam (AFFF) was regularly used.

Date of Government Version: 06/24/2020
Date Data Arrived at EDR: 03/17/2021
Date Made Active in Reports: 11/08/2022
Number of Days to Update: 601

Source: Department of Health & Human Services
Telephone: 202-741-5770
Last EDR Contact: 01/22/2024
Next Scheduled EDR Contact: 05/06/2024
Data Release Frequency: Varies

PFAS WQP: Ambient Environmental Sampling for PFAS

The Water Quality Portal (WQP) is a part of a modernized repository storing ambient sampling data for all environmental media and tissue samples. A wide range of federal, state, tribal and local governments, academic and non-governmental organizations and individuals submit project details and sampling results to this public repository. The information is commonly used for research and assessments of environmental quality.

Date of Government Version: 12/28/2023
Date Data Arrived at EDR: 12/28/2023
Date Made Active in Reports: 03/04/2024
Number of Days to Update: 67

Source: Environmental Protection Agency
Telephone: 202-272-0167
Last EDR Contact: 12/28/2023
Next Scheduled EDR Contact: 04/15/2024
Data Release Frequency: Varies

PFAS NPDES: Clean Water Act Discharge Monitoring Information

Any discharger of pollutants to waters of the United States from a point source must have a National Pollutant Discharge Elimination System (NPDES) permit. The process for obtaining limits involves the regulated entity (permittee) disclosing releases in a NPDES permit application and the permitting authority (typically the state but sometimes EPA) deciding whether to require monitoring or monitoring with limits. Caveats and Limitations: Less than half of states have required PFAS monitoring for at least one of their permittees and fewer states have established PFAS effluent limits for permittees. New rulemakings have been initiated that may increase the number of facilities monitoring for PFAS in the future.

Date of Government Version: 12/28/2023
Date Data Arrived at EDR: 12/28/2023
Date Made Active in Reports: 03/04/2024
Number of Days to Update: 67

Source: Environmental Protection Agency
Telephone: 202-272-0167
Last EDR Contact: 12/28/2023
Next Scheduled EDR Contact: 04/15/2024
Data Release Frequency: Varies

PFAS ECHO: Facilities in Industries that May Be Handling PFAS Listing

Regulators and the public have expressed interest in knowing which regulated entities may be using PFAS. EPA has developed a dataset from various sources that show which industries may be handling PFAS. Approximately 120,000 facilities subject to federal environmental programs have operated or currently operate in industry sectors with processes that may involve handling and/or release of PFAS.

Date of Government Version: 12/28/2023
Date Data Arrived at EDR: 12/28/2023
Date Made Active in Reports: 03/04/2024
Number of Days to Update: 67

Source: Environmental Protection Agency
Telephone: 202-272-0167
Last EDR Contact: 12/28/2023
Next Scheduled EDR Contact: 04/15/2024
Data Release Frequency: Varies

PFAS ECHO FIRE TRAINING: Facilities in Industries that May Be Handling PFAS Listing

A list of fire training sites was added to the Industry Sectors dataset using a keyword search on the permitted facilitys name to identify sites where fire-fighting foam may have been used in training exercises. Additionally, you may view an example spreadsheet of the subset of fire training facility data, as well as the keywords used in selecting or deselecting a facility for the subset. as well as the keywords used in selecting or deselecting a facility for the subset. These keywords were tested to maximize accuracy in selecting facilities that may use fire-fighting foam in training exercises, however, due to the lack of a required reporting field in the data systems for designating fire training sites, this methodology may not identify all fire training sites or may potentially misidentify them.

Date of Government Version: 12/28/2023
Date Data Arrived at EDR: 12/28/2023
Date Made Active in Reports: 03/04/2024
Number of Days to Update: 67

Source: Environmental Protection Agency
Telephone: 202-272-0167
Last EDR Contact: 12/28/2023
Next Scheduled EDR Contact: 04/15/2024
Data Release Frequency: Varies

PFAS PART 139 AIRPORT: All Certified Part 139 Airports PFAS Information Listing

Since July 1, 2006, all certified part 139 airports are required to have fire-fighting foam onsite that meet military specifications (MIL-F-24385) (14 CFR 139.317). To date, these military specification fire-fighting foams are fluorinated and have been historically used for training and extinguishing. The 2018 FAA Reauthorization Act has a provision stating that no later than October 2021, FAA shall not require the use of fluorinated AFFF. This provision does not prohibit the use of fluorinated AFFF at Part 139 civilian airports; it only prohibits FAA from mandating its use. The Federal Aviation Administration?s document AC 150/5210-6D - Aircraft Fire Extinguishing Agents provides guidance on Aircraft Fire Extinguishing Agents, which includes Aqueous Film Forming Foam (AFFF).

Date of Government Version: 12/28/2023
Date Data Arrived at EDR: 12/28/2023
Date Made Active in Reports: 03/04/2024
Number of Days to Update: 67

Source: Environmental Protection Agency
Telephone: 202-272-0167
Last EDR Contact: 12/28/2023
Next Scheduled EDR Contact: 04/15/2024
Data Release Frequency: Varies

AQUEOUS FOAM NRC: Aqueous Foam Related Incidents Listing

The National Response Center (NRC) serves as an emergency call center that fields initial reports for pollution and railroad incidents and forwards that information to appropriate federal/state agencies for response. The spreadsheets posted to the NRC website contain initial incident data that has not been validated or investigated by a federal/state response agency. Response center calls from 1990 to the most recent complete calendar year where there was indication of Aqueous Film Forming Foam (AFFF) usage are included in this dataset. NRC calls may reference AFFF usage in the ?Material Involved? or ?Incident Description? fields.

Date of Government Version: 12/28/2023
Date Data Arrived at EDR: 12/28/2023
Date Made Active in Reports: 03/04/2024
Number of Days to Update: 67

Source: Environmental Protection Agency
Telephone: 202-267-2675
Last EDR Contact: 12/28/2023
Next Scheduled EDR Contact: 04/15/2024
Data Release Frequency: Varies

PCS ENF: Enforcement data

No description is available for this data

Date of Government Version: 12/31/2014
Date Data Arrived at EDR: 02/05/2015
Date Made Active in Reports: 03/06/2015
Number of Days to Update: 29

Source: EPA
Telephone: 202-564-2497
Last EDR Contact: 12/27/2023
Next Scheduled EDR Contact: 04/15/2024
Data Release Frequency: Varies

PCS: Permit Compliance System

PCS is a computerized management information system that contains data on National Pollutant Discharge Elimination System (NPDES) permit holding facilities. PCS tracks the permit, compliance, and enforcement status of NPDES facilities.

Date of Government Version: 12/16/2016
Date Data Arrived at EDR: 01/06/2017
Date Made Active in Reports: 03/10/2017
Number of Days to Update: 63

Source: EPA, Office of Water
Telephone: 202-564-2496
Last EDR Contact: 12/27/2023
Next Scheduled EDR Contact: 04/15/2024
Data Release Frequency: No Update Planned

BIOSOLIDS: ICIS-NPDES Biosolids Facility Data

The data reflects compliance information about facilities in the biosolids program.

Date of Government Version: 12/31/2023
Date Data Arrived at EDR: 01/03/2024
Date Made Active in Reports: 01/16/2024
Number of Days to Update: 13

Source: Environmental Protection Agency
Telephone: 202-564-4700
Last EDR Contact: 01/03/2024
Next Scheduled EDR Contact: 04/29/2024
Data Release Frequency: Varies

PFAS: PFAS Contamination Site Listing

PFAS have been widely used in numerous industrial and residential applications since the 1950a??s. Their stability and unique chemical properties produce waterproof, stain resistant, and nonstick qualities in products. They are found in some firefighting foams and a wide range of consumer products such as carpet treatments, non-stick cookware, water-resistant fabrics, food packaging materials, and personal care products.

Date of Government Version: 12/07/2023
Date Data Arrived at EDR: 12/07/2023
Date Made Active in Reports: 03/04/2024
Number of Days to Update: 88

Source: Department of Environmental Management
Telephone: 334-271-7712
Last EDR Contact: 12/07/2023
Next Scheduled EDR Contact: 03/25/2024
Data Release Frequency: Quarterly

AQUEOUS FOAM: Aqueous Film Forming Foam Release Investigations

Aqueous film-forming foam-laced water running off from fuel spills, firefighting events and routine training sessions has put those chemicals in ground water, surface water, sediments, biota, and other natural resources of the state.

Date of Government Version: 12/07/2023
Date Data Arrived at EDR: 12/07/2023
Date Made Active in Reports: 03/04/2024
Number of Days to Update: 88

Source: Department of Environmental Management
Telephone: 334-271-7700
Last EDR Contact: 12/07/2023
Next Scheduled EDR Contact: 03/25/2024
Data Release Frequency: Varies

COAL ASH: Coal Ash Disposal Sites
A listing of coal ash disposal site locations.

Date of Government Version: 02/02/2009
Date Data Arrived at EDR: 06/25/2009
Date Made Active in Reports: 07/17/2009
Number of Days to Update: 22

Source: Department of Environmental Management
Telephone: 334-271-7718
Last EDR Contact: 12/18/2023
Next Scheduled EDR Contact: 04/08/2024
Data Release Frequency: Varies

DRYCLEANERS: Drycleaner Facility Listing
A listing of drycleaner sites in the voluntary DERTF.

Date of Government Version: 11/16/2023
Date Data Arrived at EDR: 11/22/2023
Date Made Active in Reports: 02/16/2024
Number of Days to Update: 86

Source: Department of Environmental Management
Telephone: 334-271-7703
Last EDR Contact: 02/05/2024
Next Scheduled EDR Contact: 05/20/2024
Data Release Frequency: Varies

Financial Assurance: Financial Assurance Information Listing
Financial assurance information for underground storage tank facilities. Financial assurance is intended to ensure that resources are available to pay for the cost of closure, post-closure care, and corrective measures if the owner or operator of a regulated facility is unable or unwilling to pay.

Date of Government Version: 05/15/2023
Date Data Arrived at EDR: 05/23/2023
Date Made Active in Reports: 09/06/2023
Number of Days to Update: 106

Source: Department of Environmental Management
Telephone: 334-271-7759
Last EDR Contact: 12/18/2023
Next Scheduled EDR Contact: 04/01/2024
Data Release Frequency: Quarterly

NPDES: NPDES Permit Listing
A listing of municipal and industrial permits issued by the Department of Environmental Management.

Date of Government Version: 04/05/2012
Date Data Arrived at EDR: 04/06/2012
Date Made Active in Reports: 04/25/2012
Number of Days to Update: 19

Source: Department of Environmental Management
Telephone: 334-271-7712
Last EDR Contact: 12/12/2023
Next Scheduled EDR Contact: 04/01/2024
Data Release Frequency: Varies

TIER 2: Tier 2 Data Listing
A listing of facilities which store or manufacture hazardous materials and submit a chemical inventory report.

Date of Government Version: 12/31/2013
Date Data Arrived at EDR: 06/20/2014
Date Made Active in Reports: 07/24/2014
Number of Days to Update: 34

Source: Department of Environmental Management
Telephone: 334-260-2714
Last EDR Contact: 03/01/2024
Next Scheduled EDR Contact: 06/17/2024
Data Release Frequency: No Update Planned

UIC: UIC Listing
A listing of underground injection control wells.

Date of Government Version: 10/31/2023
Date Data Arrived at EDR: 11/01/2023
Date Made Active in Reports: 01/22/2024
Number of Days to Update: 82

Source: Geological Survey of Alabama
Telephone: 205-247-3661
Last EDR Contact: 01/30/2024
Next Scheduled EDR Contact: 05/13/2024
Data Release Frequency: Quarterly

UST FINDER: UST Finder Database

EPA developed UST Finder, a web map application containing a comprehensive, state-sourced national map of underground storage tank (UST) and leaking UST (LUST) data. It provides the attributes and locations of active and closed USTs, UST facilities, and LUST sites from states and from Tribal lands and US territories . UST Finder contains information about proximity of UST facilities and LUST sites to: surface and groundwater public drinking water protection areas; estimated number of private domestic wells and number of people living nearby; and flooding and wildfires.

Date of Government Version: 06/08/2023
Date Data Arrived at EDR: 10/04/2023
Date Made Active in Reports: 01/18/2024
Number of Days to Update: 106

Source: Environmental Protection Agency
Telephone: 202-564-0394
Last EDR Contact: 02/09/2024
Next Scheduled EDR Contact: 05/20/2024
Data Release Frequency: Varies

UST FINDER RELEASE: UST Finder Releases Database

US EPA's UST Finder data is a national composite of leaking underground storage tanks. This data contains information about, and locations of, leaking underground storage tanks. Data was collected from state sources and standardized into a national profile by EPA's Office of Underground Storage Tanks, Office of Research and Development, and the Association of State and Territorial Solid Waste Management Officials.

Date of Government Version: 06/08/2023
Date Data Arrived at EDR: 10/31/2023
Date Made Active in Reports: 01/18/2024
Number of Days to Update: 79

Source: Environmental Protecton Agency
Telephone: 202-564-0394
Last EDR Contact: 02/09/2024
Next Scheduled EDR Contact: 05/20/2024
Data Release Frequency: Semi-Annually

EDR HIGH RISK HISTORICAL RECORDS

EDR Exclusive Records

EDR MGP: EDR Proprietary Manufactured Gas Plants

The EDR Proprietary Manufactured Gas Plant Database includes records of coal gas plants (manufactured gas plants) compiled by EDR's researchers. Manufactured gas sites were used in the United States from the 1800's to 1950's to produce a gas that could be distributed and used as fuel. These plants used whale oil, rosin, coal, or a mixture of coal, oil, and water that also produced a significant amount of waste. Many of the byproducts of the gas production, such as coal tar (oily waste containing volatile and non-volatile chemicals), sludges, oils and other compounds are potentially hazardous to human health and the environment. The byproduct from this process was frequently disposed of directly at the plant site and can remain or spread slowly, serving as a continuous source of soil and groundwater contamination.

Date of Government Version: N/A
Date Data Arrived at EDR: N/A
Date Made Active in Reports: N/A
Number of Days to Update: N/A

Source: EDR, Inc.
Telephone: N/A
Last EDR Contact: N/A
Next Scheduled EDR Contact: N/A
Data Release Frequency: No Update Planned

EDR Hist Auto: EDR Exclusive Historical Auto Stations

EDR has searched selected national collections of business directories and has collected listings of potential gas station/filling station/service station sites that were available to EDR researchers. EDR's review was limited to those categories of sources that might, in EDR's opinion, include gas station/filling station/service station establishments. The categories reviewed included, but were not limited to gas, gas station, gasoline station, filling station, auto, automobile repair, auto service station, service station, etc. This database falls within a category of information EDR classifies as "High Risk Historical Records", or HRHR. EDR's HRHR effort presents unique and sometimes proprietary data about past sites and operations that typically create environmental concerns, but may not show up in current government records searches.

Date of Government Version: N/A
Date Data Arrived at EDR: N/A
Date Made Active in Reports: N/A
Number of Days to Update: N/A

Source: EDR, Inc.
Telephone: N/A
Last EDR Contact: N/A
Next Scheduled EDR Contact: N/A
Data Release Frequency: Varies

EDR Hist Cleaner: EDR Exclusive Historical Cleaners

EDR has searched selected national collections of business directories and has collected listings of potential dry cleaner sites that were available to EDR researchers. EDR's review was limited to those categories of sources that might, in EDR's opinion, include dry cleaning establishments. The categories reviewed included, but were not limited to dry cleaners, cleaners, laundry, laundromat, cleaning/laundry, wash & dry etc. This database falls within a category of information EDR classifies as "High Risk Historical Records", or HRHR. EDR's HRHR effort presents unique and sometimes proprietary data about past sites and operations that typically create environmental concerns, but may not show up in current government records searches.

Date of Government Version: N/A
Date Data Arrived at EDR: N/A
Date Made Active in Reports: N/A
Number of Days to Update: N/A

Source: EDR, Inc.
Telephone: N/A
Last EDR Contact: N/A
Next Scheduled EDR Contact: N/A
Data Release Frequency: Varies

EDR RECOVERED GOVERNMENT ARCHIVES

Exclusive Recovered Govt. Archives

RGA HWS: Recovered Government Archive State Hazardous Waste Facilities List

The EDR Recovered Government Archive State Hazardous Waste database provides a list of SHWS incidents derived from historical databases and includes many records that no longer appear in current government lists. Compiled from Records formerly available from the Department of Environmental Management in Alabama.

Date of Government Version: N/A
Date Data Arrived at EDR: 07/01/2013
Date Made Active in Reports: 12/26/2013
Number of Days to Update: 178

Source: Department of Environmental Management
Telephone: N/A
Last EDR Contact: 06/01/2012
Next Scheduled EDR Contact: N/A
Data Release Frequency: Varies

RGA LUST: Recovered Government Archive Leaking Underground Storage Tank

The EDR Recovered Government Archive Leaking Underground Storage Tank database provides a list of LUST incidents derived from historical databases and includes many records that no longer appear in current government lists. Compiled from Records formerly available from Department of Environmental Management in Alabama.

Date of Government Version: N/A
Date Data Arrived at EDR: 07/01/2013
Date Made Active in Reports: 12/26/2013
Number of Days to Update: 178

Source: Department of Environmental Management
Telephone: N/A
Last EDR Contact: 06/01/2012
Next Scheduled EDR Contact: N/A
Data Release Frequency: Varies

OTHER DATABASE(S)

Depending on the geographic area covered by this report, the data provided in these specialty databases may or may not be complete. For example, the existence of wetlands information data in a specific report does not mean that all wetlands in the area covered by the report are included. Moreover, the absence of any reported wetlands information does not necessarily mean that wetlands do not exist in the area covered by the report.

CT MANIFEST: Hazardous Waste Manifest Data

Facility and manifest data. Manifest is a document that lists and tracks hazardous waste from the generator through transporters to a tsd facility.

Date of Government Version: 11/06/2023
Date Data Arrived at EDR: 11/07/2023
Date Made Active in Reports: 01/31/2024
Number of Days to Update: 85

Source: Department of Energy & Environmental Protection
Telephone: 860-424-3375
Last EDR Contact: 02/06/2024
Next Scheduled EDR Contact: 05/20/2024
Data Release Frequency: No Update Planned

NJ MANIFEST: Manifest Information
Hazardous waste manifest information.

Date of Government Version: 12/31/2018
Date Data Arrived at EDR: 04/10/2019
Date Made Active in Reports: 05/16/2019
Number of Days to Update: 36

Source: Department of Environmental Protection
Telephone: N/A
Last EDR Contact: 12/27/2023
Next Scheduled EDR Contact: 04/15/2024
Data Release Frequency: Annually

NY MANIFEST: Facility and Manifest Data
Manifest is a document that lists and tracks hazardous waste from the generator through transporters to a TSD facility.

Date of Government Version: 12/31/2019
Date Data Arrived at EDR: 11/30/2023
Date Made Active in Reports: 12/01/2023
Number of Days to Update: 1

Source: Department of Environmental Conservation
Telephone: 518-402-8651
Last EDR Contact: 01/26/2024
Next Scheduled EDR Contact: 05/06/2024
Data Release Frequency: Quarterly

PA MANIFEST: Manifest Information
Hazardous waste manifest information.

Date of Government Version: 06/30/2018
Date Data Arrived at EDR: 07/19/2019
Date Made Active in Reports: 09/10/2019
Number of Days to Update: 53

Source: Department of Environmental Protection
Telephone: 717-783-8990
Last EDR Contact: 01/05/2024
Next Scheduled EDR Contact: 04/22/2024
Data Release Frequency: Annually

RI MANIFEST: Manifest information
Hazardous waste manifest information

Date of Government Version: 12/31/2020
Date Data Arrived at EDR: 11/30/2021
Date Made Active in Reports: 02/18/2022
Number of Days to Update: 80

Source: Department of Environmental Management
Telephone: 401-222-2797
Last EDR Contact: 02/12/2024
Next Scheduled EDR Contact: 05/27/2024
Data Release Frequency: Annually

WI MANIFEST: Manifest Information
Hazardous waste manifest information.

Date of Government Version: 05/31/2018
Date Data Arrived at EDR: 06/19/2019
Date Made Active in Reports: 09/03/2019
Number of Days to Update: 76

Source: Department of Natural Resources
Telephone: N/A
Last EDR Contact: 03/01/2024
Next Scheduled EDR Contact: 06/17/2024
Data Release Frequency: Annually

Oil/Gas Pipelines
Source: Endeavor Business Media
Petroleum Bundle (Crude Oil, Refined Products, Petrochemicals, Gas Liquids (LPG/NGL), and Specialty Gases (Miscellaneous)) N = Natural Gas Bundle (Natural Gas, Gas Liquids (LPG/NGL), and Specialty Gases (Miscellaneous)). This map includes information copyrighted by Endeavor Business Media. This information is provided on a best effort basis and Endeavor Business Media does not guarantee its accuracy nor warrant its fitness for any particular purpose. Such information has been reprinted with the permission of Endeavor Business Media.

Electric Power Transmission Line Data
Source: Endeavor Business Media
This map includes information copyrighted by Endeavor Business Media. This information is provided on a best effort basis and Endeavor Business Media does not guarantee its accuracy nor warrant its fitness for any particular purpose. Such information has been reprinted with the permission of Endeavor Business Media.

Sensitive Receptors: There are individuals deemed sensitive receptors due to their fragile immune systems and special sensitivity to environmental discharges. These sensitive receptors typically include the elderly, the sick, and children. While the location of all sensitive receptors cannot be determined, EDR indicates those buildings and facilities - schools, daycares, hospitals, medical centers, and nursing homes - where individuals who are sensitive receptors are likely to be located.

AHA Hospitals:
Source: American Hospital Association, Inc.
Telephone: 312-280-5991
The database includes a listing of hospitals based on the American Hospital Association's annual survey of hospitals.

Medical Centers: Provider of Services Listing
Source: Centers for Medicare & Medicaid Services
Telephone: 410-786-3000
A listing of hospitals with Medicare provider number, produced by Centers of Medicare & Medicaid Services, a federal agency within the U.S. Department of Health and Human Services.

Nursing Homes
Source: National Institutes of Health
Telephone: 301-594-6248
Information on Medicare and Medicaid certified nursing homes in the United States.

Public Schools
Source: National Center for Education Statistics
Telephone: 202-502-7300
The National Center for Education Statistics' primary database on elementary and secondary public education in the United States. It is a comprehensive, annual, national statistical database of all public elementary and secondary schools and school districts, which contains data that are comparable across all states.

Private Schools
Source: National Center for Education Statistics
Telephone: 202-502-7300
The National Center for Education Statistics' primary database on private school locations in the United States.

Daycare Centers: Licensed Centers
Source: Department of Human Resources
Telephone: 334-242-1425

Flood Zone Data: This data was obtained from the Federal Emergency Management Agency (FEMA). It depicts 100-year and 500-year flood zones as defined by FEMA. It includes the National Flood Hazard Layer (NFHL) which incorporates Flood Insurance Rate Map (FIRM) data and Q3 data from FEMA in areas not covered by NFHL.
Source: FEMA
Telephone: 877-336-2627
Date of Government Version: 2003, 2015

NWI: National Wetlands Inventory. This data, available in select counties across the country, was obtained by EDR in 2002, 2005, 2010 and 2015 from the U.S. Fish and Wildlife Service.

State Wetlands Data: Wetlands Data
Source: Alabama State Water Program
Telephone: 334-844-3927

Current USGS 7.5 Minute Topographic Map
Source: U.S. Geological Survey

STREET AND ADDRESS INFORMATION

© 2015 TomTom North America, Inc. All rights reserved. This material is proprietary and the subject of copyright protection and other intellectual property rights owned by or licensed to Tele Atlas North America, Inc. The use of this material is subject to the terms of a license agreement. You will be held liable for any unauthorized copying or disclosure of this material.

GEOCHECK ®- PHYSICAL SETTING SOURCE ADDENDUM

TARGET PROPERTY ADDRESS

CHICKASAW MARINE TERMINAL
150 VIADUCT ROAD
MOBILE, AL 36610

TARGET PROPERTY COORDINATES

Latitude (North):	30.761546 - 30˚ 45’ 41.57’’
Longitude (West):	88.053463 - 88˚ 3’ 12.47’’
Universal Tranverse Mercator:	Zone 16
UTM X (Meters):	399175.8
UTM Y (Meters):	3403466.8
Elevation:	10 ft. above sea level

USGS TOPOGRAPHIC MAP

Target Property Map:	16646087 CHICKASAW, AL
Version Date:	2020
South Map:	16646113 MOBILE, AL
Version Date:	2020

EDR’s GeoCheck Physical Setting Source Addendum is provided to assist the environmental professional in forming an opinion about the impact of potential contaminant migration.

Assessment of the impact of contaminant migration generally has two principle investigative components:

1. Groundwater flow direction, and
2. Groundwater flow velocity.

Groundwater flow direction may be impacted by surface topography, hydrology, hydrogeology, characteristics of the soil, and nearby wells. Groundwater flow velocity is generally impacted by the nature of the geologic strata.

GEOCHECK® - PHYSICAL SETTING SOURCE SUMMARY

GROUNDWATER FLOW DIRECTION INFORMATION

Groundwater flow direction for a particular site is best determined by a qualified environmental professional using site-specific well data. If such data is not reasonably ascertainable, it may be necessary to rely on other sources of information, such as surface topographic information, hydrologic information, hydrogeologic data collected on nearby properties, and regional groundwater flow information (from deep aquifers).

TOPOGRAPHIC INFORMATION

Surface topography may be indicative of the direction of surficial groundwater flow. This information can be used to assist the environmental professional in forming an opinion about the impact of nearby contaminated properties or, should contamination exist on the target property, what downgradient sites might be impacted.

TARGET PROPERTY TOPOGRAPHY

General Topographic Gradient: General East

SURROUNDING TOPOGRAPHY: ELEVATION PROFILES

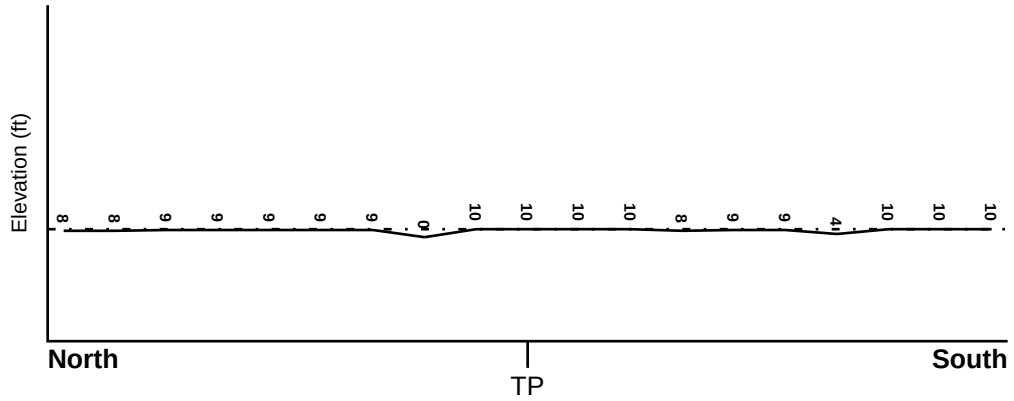

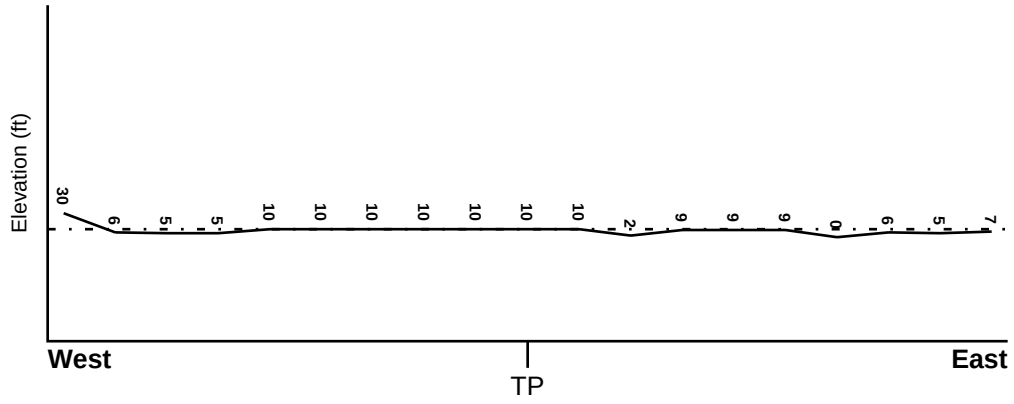

Target Property Elevation: 10 ft.

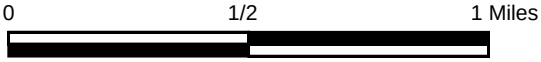

Source: Topography has been determined from the USGS 7.5' Digital Elevation Model and should be evaluated on a relative (not an absolute) basis. Relative elevation information between sites of close proximity should be field verified.

GEOCHECK® - PHYSICAL SETTING SOURCE SUMMARY

HYDROLOGIC INFORMATION

Surface water can act as a hydrologic barrier to groundwater flow. Such hydrologic information can be used to assist the environmental professional in forming an opinion about the impact of nearby contaminated properties or, should contamination exist on the target property, what downgradient sites might be impacted.

Refer to the Physical Setting Source Map following this summary for hydrologic information (major waterways and bodies of water).

FEMA FLOOD ZONE

Flood Plain Panel at Target Property	FEMA Source Type
01097C0443K	FEMA FIRM Flood data

Additional Panels in search area:	FEMA Source Type
01097C0439K	FEMA FIRM Flood data
01097C0552K	FEMA FIRM Flood data
01097C0556K	FEMA FIRM Flood data

NATIONAL WETLAND INVENTORY

NWI Quad at Target Property	NWI Electronic Data Coverage
CHICKASAW	YES - refer to the Overview Map and Detail Map

HYDROGEOLOGIC INFORMATION

Hydrogeologic information obtained by installation of wells on a specific site can often be an indicator of groundwater flow direction in the immediate area. Such hydrogeologic information can be used to assist the environmental professional in forming an opinion about the impact of nearby contaminated properties or, should contamination exist on the target property, what downgradient sites might be impacted.

AQUIFLOW®

Search Radius: 1.000 Mile.

EDR has developed the AQUIFLOW Information System to provide data on the general direction of groundwater flow at specific points. EDR has reviewed reports submitted by environmental professionals to regulatory authorities at select sites and has extracted the date of the report, groundwater flow direction as determined hydrogeologically, and the depth to water table.

MAP ID	LOCATION FROM TP	GENERAL DIRECTION GROUNDWATER FLOW
Not Reported		

GEOCHECK® - PHYSICAL SETTING SOURCE SUMMARY

GROUNDWATER FLOW VELOCITY INFORMATION

Groundwater flow velocity information for a particular site is best determined by a qualified environmental professional using site specific geologic and soil strata data. If such data are not reasonably ascertainable, it may be necessary to rely on other sources of information, including geologic age identification, rock stratigraphic unit and soil characteristics data collected on nearby properties and regional soil information. In general, contaminant plumes move more quickly through sandy-gravelly types of soils than silty-clayey types of soils.

GEOLOGIC INFORMATION IN GENERAL AREA OF TARGET PROPERTY

Geologic information can be used by the environmental professional in forming an opinion about the relative speed at which contaminant migration may be occurring.

ROCK STRATIGRAPHIC UNIT

Era:	Cenozoic
System:	Quaternary
Series:	Holocene
Code:	Qh *(decoded above as Era, System & Series)*

GEOLOGIC AGE IDENTIFICATION

Category: Stratifed Sequence

Geologic Age and Rock Stratigraphic Unit Source: P.G. Schruben, R.E. Arndt and W.J. Bawiec, Geology of the Conterminous U.S. at 1:2,500,000 Scale - a digital representation of the 1974 P.B. King and H.M. Beikman Map, USGS Digital Data Series DDS - 11 (1994).

SSURGO SOIL MAP - 7590161.2s

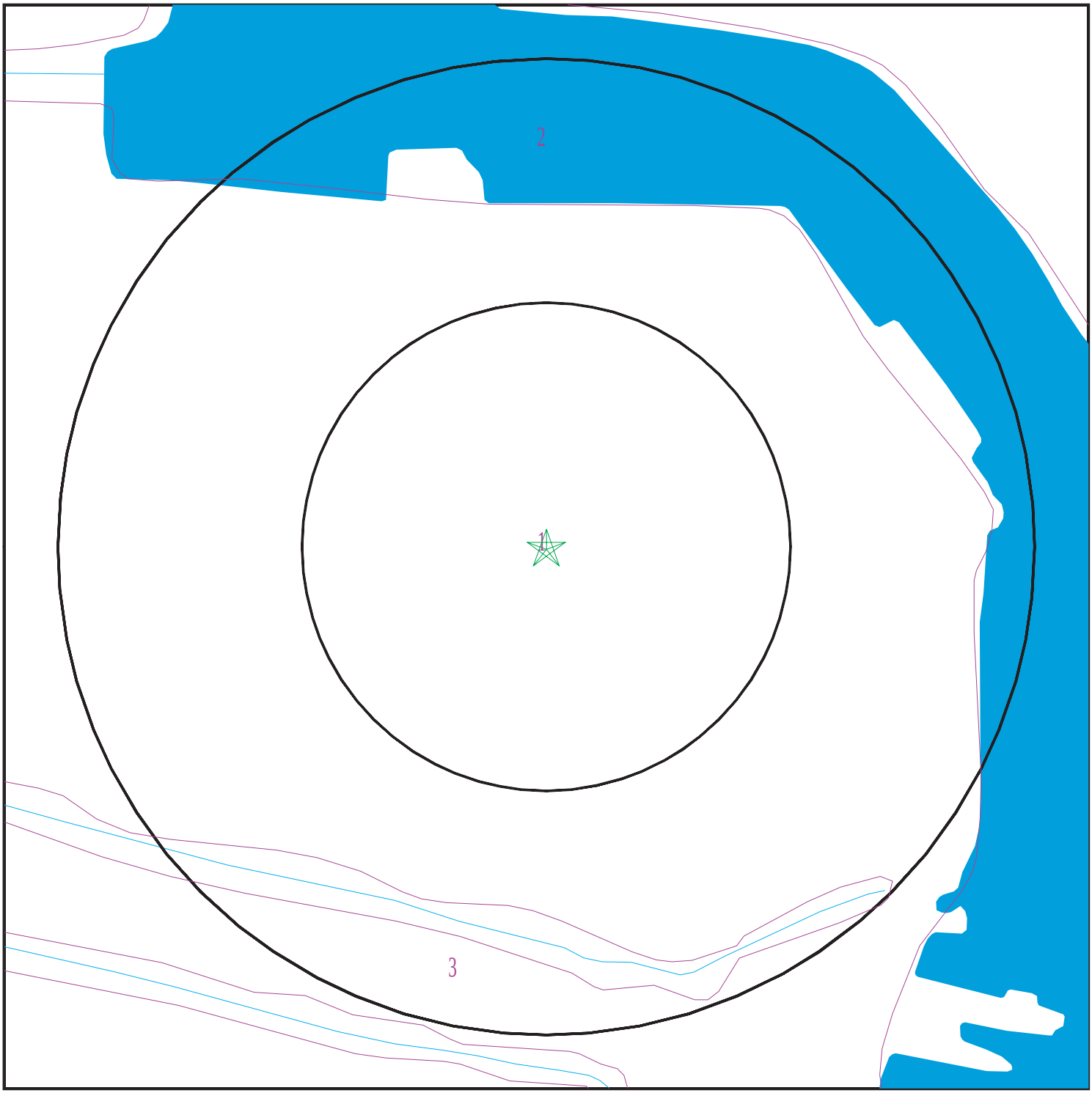

Target Property
SSURGO Soil
Water

0 1/16 1/8 1/4 Miles

N

SITE NAME:	Chickasaw Marine Terminal	CLIENT:	LaBella Associates
ADDRESS:	150 Viaduct Road Mobile AL 36610	CONTACT:	Chey-Anne Kilpatrick
		INQUIRY #:	7590161.2s
LAT/LONG:	30.761546 / 88.053463	DATE:	March 08, 2024 12:13 pm

Copyright © 2024 EDR, Inc. © 2015 TomTom Rel. 2015.

GEOCHECK® - PHYSICAL SETTING SOURCE SUMMARY

DOMINANT SOIL COMPOSITION IN GENERAL AREA OF TARGET PROPERTY

The U.S. Department of Agriculture's (USDA) Soil Conservation Service (SCS) leads the National Cooperative Soil Survey (NCSS) and is responsible for collecting, storing, maintaining and distributing soil survey information for privately owned lands in the United States. A soil map in a soil survey is a representation of soil patterns in a landscape. The following information is based on Soil Conservation Service SSURGO data.

Soil Map ID: 1

Soil Component Name: Dorovan

Soil Surface Texture: mucky peat

Hydrologic Group: Class D - Very slow infiltration rates. Soils are clayey, have a high water table, or are shallow to an impervious layer.

Soil Drainage Class: Very poorly drained

Hydric Status: All hydric

Corrosion Potential - Uncoated Steel: High

Depth to Bedrock Min: > 0 inches

Depth to Watertable Min: > 0 inches

Soil Layer Information							
	Boundary			Classification		Saturated hydraulic conductivity micro m/sec	Soil Reaction (pH)
Layer	Upper	Lower	Soil Texture Class	AASHTO Group	Unified Soil		
1	0 inches	79 inches	mucky peat	Not reported	Highly organic soils, Peat.	Max: 14 Min: 4	Max: Min:

Soil Map ID: 2

Soil Component Name: Water

Soil Surface Texture: mucky peat

Hydrologic Group: Class D - Very slow infiltration rates. Soils are clayey, have a high water table, or are shallow to an impervious layer.

Soil Drainage Class:
Hydric Status: Not hydric

Corrosion Potential - Uncoated Steel: Not Reported

Depth to Bedrock Min: > 0 inches

Depth to Watertable Min: > 0 inches

No Layer Information available.

Soil Map ID: 3

Soil Component Name:	Miscellaneous Water
Soil Surface Texture:	mucky peat
Hydrologic Group:	Class D - Very slow infiltration rates. Soils are clayey, have a high water table, or are shallow to an impervious layer.

Soil Drainage Class:
Hydric Status: Not hydric

Corrosion Potential - Uncoated Steel:	Not Reported
Depth to Bedrock Min:	> 0 inches
Depth to Watertable Min:	> 0 inches

No Layer Information available.

LOCAL / REGIONAL WATER AGENCY RECORDS

EDR Local/Regional Water Agency records provide water well information to assist the environmental professional in assessing sources that may impact ground water flow direction, and in forming an opinion about the impact of contaminant migration on nearby drinking water wells.

WELL SEARCH DISTANCE INFORMATION

DATABASE	SEARCH DISTANCE (miles)
Federal USGS	1.000
Federal FRDS PWS	Nearest PWS within 1 mile
State Database	1.000

FEDERAL USGS WELL INFORMATION

MAP ID	WELL ID	LOCATION FROM TP
1	USGS40000000696	1/2 - 1 Mile West
2	USGS40000000680	1/2 - 1 Mile South
3	USGS40000000676	1/2 - 1 Mile South

FEDERAL FRDS PUBLIC WATER SUPPLY SYSTEM INFORMATION

MAP ID	WELL ID	LOCATION FROM TP

GEOCHECK® - PHYSICAL SETTING SOURCE SUMMARY

FEDERAL FRDS PUBLIC WATER SUPPLY SYSTEM INFORMATION

MAP ID	WELL ID	LOCATION FROM TP
No PWS System Found		

Note: PWS System location is not always the same as well location.

STATE DATABASE WELL INFORMATION

MAP ID	WELL ID	LOCATION FROM TP
No Wells Found		

PHYSICAL SETTING SOURCE MAP - 7590161.2s

County Boundary
Major Roads
Contour Lines
Earthquake epicenter, Richter 5 or greater
Water Wells
Public Water Supply Wells
Cluster of Multiple Icons

0 1/4 1/2 1 Miles

Groundwater Flow Direction
GI Indeterminate Groundwater Flow at Location
GV Groundwater Flow Varies at Location
Oil, gas or related wells

N

SITE NAME:	Chickasaw Marine Terminal	CLIENT:	LaBella Associates
ADDRESS:	150 Viaduct Road Mobile AL 36610	CONTACT:	Chey-Anne Kilpatrick
		INQUIRY #:	7590161.2s
LAT/LONG:	30.761546 / 88.053463	DATE:	March 08, 2024 12:13 pm

Copyright © 2024 EDR, Inc. © 2015 TomTom Rel. 2015.

GEOCHECK® - PHYSICAL SETTING SOURCE MAP FINDINGS

Map ID Direction Distance Elevation	Database	EDR ID Number
1 **West** **1/2 - 1 Mile** **Higher**	**FED USGS**	**USGS40000000696**

Organization ID:	USGS-AL	Organization Name:	USGS Alabama Water Science Center
Monitor Location:	V-5 SCOTT PAPER CO.	Type:	Well
Description:	Not Reported	HUC:	03160204
Drainage Area:	Not Reported	Drainage Area Units:	Not Reported
Contrib Drainage Area:	Not Reported	Contrib Drainage Area Unts:	Not Reported
Aquifer:	Coastal lowlands aquifer system		
Formation Type:	Miocene Series	Aquifer Type:	Confined single aquifer
Construction Date:	Not Reported	Well Depth:	294
Well Depth Units:	ft	Well Hole Depth:	Not Reported
Well Hole Depth Units:	Not Reported		

---

2 **South** **1/2 - 1 Mile** **Higher**	**FED USGS**	**USGS40000000680**

Organization ID:	USGS-AL	Organization Name:	USGS Alabama Water Science Center
Monitor Location:	V-9 INTERNATIONAL PAPER CO.		
Type:	Well	Description:	Not Reported
HUC:	03160204	Drainage Area:	Not Reported
Drainage Area Units:	Not Reported	Contrib Drainage Area:	Not Reported
Contrib Drainage Area Unts:	Not Reported	Aquifer:	Coastal lowlands aquifer system
Formation Type:	Miocene Series	Aquifer Type:	Confined single aquifer
Construction Date:	Not Reported	Well Depth:	288
Well Depth Units:	ft	Well Hole Depth:	Not Reported
Well Hole Depth Units:	Not Reported		

---

3 **South** **1/2 - 1 Mile** **Higher**	**FED USGS**	**USGS40000000676**

Organization ID:	USGS-AL	Organization Name:	USGS Alabama Water Science Center
Monitor Location:	V-10 INTERNATIONAL PAPER CO.		
Type:	Well	Description:	Not Reported
HUC:	03160204	Drainage Area:	Not Reported
Drainage Area Units:	Not Reported	Contrib Drainage Area:	Not Reported
Contrib Drainage Area Unts:	Not Reported	Aquifer:	Coastal lowlands aquifer system
Formation Type:	Miocene Series	Aquifer Type:	Not Reported
Construction Date:	Not Reported	Well Depth:	400
Well Depth Units:	ft	Well Hole Depth:	Not Reported
Well Hole Depth Units:	Not Reported		

GEOCHECK® - PHYSICAL SETTING SOURCE MAP FINDINGS
RADON

AREA RADON INFORMATION

State Database: AL Radon

Radon Test Results

Num Tested	< 4 pCi/L	> 4 pCi/L	% > 4 pCi/L	Avg Level	Highest
3	3	0	0	0.17	0.5

Federal EPA Radon Zone for MOBILE County: 3

Note: Zone 1 indoor average level > 4 pCi/L.
: Zone 2 indoor average level >= 2 pCi/L and <= 4 pCi/L.
: Zone 3 indoor average level < 2 pCi/L.

Federal Area Radon Information for MOBILE COUNTY, AL

Number of sites tested: 38

Area	Average Activity	% <4 pCi/L	% 4-20 pCi/L	% >20 pCi/L
Living Area - 1st Floor	0.616 pCi/L	100%	0%	0%
Living Area - 2nd Floor	Not Reported	Not Reported	Not Reported	Not Reported
Basement	0.200 pCi/L	100%	0%	0%

PHYSICAL SETTING SOURCE RECORDS SEARCHED

TOPOGRAPHIC INFORMATION

USGS 7.5' Digital Elevation Model (DEM)
Source: United States Geologic Survey
EDR acquired the USGS 7.5' Digital Elevation Model in 2002 and updated it in 2006. The 7.5 minute DEM corresponds to the USGS 1:24,000- and 1:25,000-scale topographic quadrangle maps. The DEM provides elevation data with consistent elevation units and projection.

Current USGS 7.5 Minute Topographic Map
Source: U.S. Geological Survey

HYDROLOGIC INFORMATION

Flood Zone Data: This data was obtained from the Federal Emergency Management Agency (FEMA). It depicts 100-year and 500-year flood zones as defined by FEMA. It includes the National Flood Hazard Layer (NFHL) which incorporates Flood Insurance Rate Map (FIRM) data and Q3 data from FEMA in areas not covered by NFHL.
Source: FEMA
Telephone: 877-336-2627
Date of Government Version: 2003, 2015

NWI: National Wetlands Inventory. This data, available in select counties across the country, was obtained by EDR in 2002, 2005, 2010 and 2015 from the U.S. Fish and Wildlife Service.

State Wetlands Data: Wetlands Data
Source: Alabama State Water Program
Telephone: 334-844-3927

HYDROGEOLOGIC INFORMATION

AQUIFLOW[R] Information System
Source: EDR proprietary database of groundwater flow information
EDR has developed the AQUIFLOW Information System (AIS) to provide data on the general direction of groundwater flow at specific points. EDR has reviewed reports submitted to regulatory authorities at select sites and has extracted the date of the report, hydrogeologically determined groundwater flow direction and depth to water table information.

GEOLOGIC INFORMATION

Geologic Age and Rock Stratigraphic Unit
Source: P.G. Schruben, R.E. Arndt and W.J. Bawiec, Geology of the Conterminous U.S. at 1:2,500,000 Scale - A digital representation of the 1974 P.B. King and H.M. Beikman Map, USGS Digital Data Series DDS - 11 (1994).

STATSGO: State Soil Geographic Database
Source: Department of Agriculture, Natural Resources Conservation Service (NRCS)
The U.S. Department of Agriculture's (USDA) Natural Resources Conservation Service (NRCS) leads the national Conservation Soil Survey (NCSS) and is responsible for collecting, storing, maintaining and distributing soil survey information for privately owned lands in the United States. A soil map in a soil survey is a representation of soil patterns in a landscape. Soil maps for STATSGO are compiled by generalizing more detailed (SSURGO) soil survey maps.

SSURGO: Soil Survey Geographic Database
Source: Department of Agriculture, Natural Resources Conservation Service (NRCS)
Telephone: 800-672-5559
SSURGO is the most detailed level of mapping done by the Natural Resources Conservation Service, mapping scales generally range from 1:12,000 to 1:63,360. Field mapping methods using national standards are used to construct the soil maps in the Soil Survey Geographic (SSURGO) database. SSURGO digitizing duplicates the original soil survey maps. This level of mapping is designed for use by landowners, townships and county natural resource planning and management.

PHYSICAL SETTING SOURCE RECORDS SEARCHED

LOCAL / REGIONAL WATER AGENCY RECORDS

FEDERAL WATER WELLS

PWS: Public Water Systems
Source: EPA/Office of Drinking Water
Telephone: 202-564-3750
Public Water System data from the Federal Reporting Data System. A PWS is any water system which provides water to at least 25 people for at least 60 days annually. PWSs provide water from wells, rivers and other sources.

PWS ENF: Public Water Systems Violation and Enforcement Data
Source: EPA/Office of Drinking Water
Telephone: 202-564-3750
Violation and Enforcement data for Public Water Systems from the Safe Drinking Water Information System (SDWIS) after August 1995. Prior to August 1995, the data came from the Federal Reporting Data System (FRDS).

USGS Water Wells: USGS National Water Inventory System (NWIS)
This database contains descriptive information on sites where the USGS collects or has collected data on surface water and/or groundwater. The groundwater data includes information on wells, springs, and other sources of groundwater.

STATE RECORDS

Alabama Wells Data
Source: Department of Environmental Management
Telephone: 334-271-7985

OTHER STATE DATABASE INFORMATION

Well Surface Locations
Source: Geological Survey of Alabama, State Oil and Gas Board
Telephone: 205-247-3661
A listing of oil and gas well locations in the state.

RADON

State Database: AL Radon
Source: Department of Public Health
Telephone: 334-206-5391
Short-Term Test Results for Alabama Counties

Area Radon Information
Source: USGS
Telephone: 703-356-4020
The National Radon Database has been developed by the U.S. Environmental Protection Agency (USEPA) and is a compilation of the EPA/State Residential Radon Survey and the National Residential Radon Survey. The study covers the years 1986 - 1992. Where necessary data has been supplemented by information collected at private sources such as universities and research institutions.

EPA Radon Zones
Source: EPA
Telephone: 703-356-4020
Sections 307 & 309 of IRAA directed EPA to list and identify areas of U.S. with the potential for elevated indoor radon levels.

OTHER

Airport Landing Facilities: Private and public use landing facilities
Source: Federal Aviation Administration, 800-457-6656

Epicenters: World earthquake epicenters, Richter 5 or greater
Source: Department of Commerce, National Oceanic and Atmospheric Administration

Earthquake Fault Lines: The fault lines displayed on EDR's Topographic map are digitized quaternary faultlines, prepared in 1975 by the United State Geological Survey

PHYSICAL SETTING SOURCE RECORDS SEARCHED

STREET AND ADDRESS INFORMATION

© 2015 TomTom North America, Inc. All rights reserved. This material is proprietary and the subject of copyright protection and other intellectual property rights owned by or licensed to Tele Atlas North America, Inc. The use of this material is subject to the terms of a license agreement. You will be held liable for any unauthorized copying or disclosure of this material.

Chickasaw Marine Terminal
150 Viaduct Road
Mobile, AL 36610

Inquiry Number: 7590161.2s
March 08, 2024

EDR Summary Radius Map Report

6 Armstrong Road, 4th floor
Shelton, CT 06484
Toll Free: 800.352.0050
www.edrnet.com

TABLE OF CONTENTS

SECTION	PAGE
Executive Summary	ES1
Overview Map	2
Detail Map	3
Map Findings Summary	4
Map Findings	8
Orphan Summary	26
Government Records Searched/Data Currency Tracking	GR-1

GEOCHECK ADDENDUM

Physical Setting Source Addendum	A-1
Physical Setting Source Summary	A-2
Physical Setting SSURGO Soil Map	A-5
Physical Setting Source Map	A-8
Physical Setting Source Map Findings	A-10
Physical Setting Source Records Searched	PSGR-1

Thank you for your business.
Please contact EDR at 1-800-352-0050
with any questions or comments.

Disclaimer - Copyright and Trademark Notice

This Report contains certain information obtained from a variety of public and other sources reasonably available to Environmental Data Resources, LLC. It cannot be concluded from this Report that coverage information for the target and surrounding properties does not exist from other sources. This Report is provided on an "AS IS", "AS AVAILABLE" basis. **NO WARRANTY EXPRESS OR IMPLIED IS MADE WHATSOEVER IN CONNECTION WITH THIS REPORT. ENVIRONMENTAL DATA RESOURCES, LLC AND ITS SUBSIDIARIES, AFFILIATES AND THIRD PARTY SUPPLIERS DISCLAIM ALL WARRANTIES, OF ANY KIND OR NATURE, EXPRESS OR IMPLIED, ARISING OUT OF OR RELATED TO THIS REPORT OR ANY OF THE DATA AND INFORMATION PROVIDED IN THIS REPORT, INCLUDING WITHOUT LIMITATION, ANY WARRANTIES REGARDING ACCURACY, QUALITY, CORRECTNESS, COMPLETENESS, COMPREHENSIVENESS, SUITABILITY, MERCHANTABILITY, FITNESS FOR A PARTICULAR PURPOSE, TITLE, NON-INFRINGEMENT, MISAPPROPRIATION, OR OTHERWISE. ALL RISK IS ASSUMED BY THE USER. IN NO EVENT SHALL ENVIRONMENTAL DATA RESOURCES, LLC OR ITS SUBSIDIARIES, AFFILIATES OR THIRD PARTY SUPPLIERS BE LIABLE TO ANYONE FOR ANY DIRECT, INCIDENTAL, INDIRECT, SPECIAL, CONSEQUENTIAL OR OTHER DAMAGES OF ANY TYPE OR KIND (INCLUDING BUT NOT LIMITED TO LOSS OF PROFITS, LOSS OF USE, OR LOSS OF DATA) INFORMATION PROVIDED IN THIS REPORT.** Any analyses, estimates, ratings, environmental risk levels, or risk codes provided in this Report are provided for illustrative purposes only, and are not intended to provide, nor should they be interpreted as providing any facts regarding, or prediction or forecast of, any environmental risk for any property. Only an assessment performed by a qualified environmental professional can provide findings, opinions or conclusions regarding the environmental risk or conditions in, on or at any property.

Copyright 2024 by Environmental Data Resources, LLC. All rights reserved. Reproduction in any media or format, in whole or in part, of any report or map of Environmental Data Resources, LLC, or its affiliates, is prohibited without prior written permission.

EDR and its logos (including Sanborn and Sanborn Map) are trademarks of Environmental Data Resources, LLC or its affiliates. All other trademarks used herein are the property of their respective owners.

EXECUTIVE SUMMARY

A search of available environmental records was conducted by Environmental Data Resources, Inc (EDR). The report was designed to assist parties seeking to meet the search requirements of EPA's Standards and Practices for All Appropriate Inquiries (40 CFR Part 312), the ASTM Standard Practice for Environmental Site Assessments (E1527 - 21), the ASTM Standard Practice for Environmental Site Assessments for Forestland or Rural Property (E2247 - 16), the ASTM Standard Practice for Limited Environmental Due Diligence: Transaction Screen Process (E1528 - 22) or custom requirements developed for the evaluation of environmental risk associated with a parcel of real estate.

TARGET PROPERTY INFORMATION

ADDRESS

150 VIADUCT ROAD
MOBILE, AL 36610

COORDINATES

Latitude (North):	30.7615460 - 30˚ 45' 41.56''
Longitude (West):	88.0534630 - 88˚ 3' 12.46''
Universal Tranverse Mercator:	Zone 16
UTM X (Meters):	399175.8
UTM Y (Meters):	3403466.8
Elevation:	10 ft. above sea level

USGS TOPOGRAPHIC MAP ASSOCIATED WITH TARGET PROPERTY

Target Property:	TP
Source:	U.S. Geological Survey

Target Property:	S
Source:	U.S. Geological Survey

AERIAL PHOTOGRAPHY IN THIS REPORT

Portions of Photo from:	20191115
Source:	USDA

MAPPED SITES SUMMARY

Target Property Address:
150 VIADUCT ROAD
MOBILE, AL 36610

Click on Map ID to see full detail.

MAP ID	SITE NAME	ADDRESS	DATABASE ACRONYMS	RELATIVE ELEVATION	DIST (ft. & mi.) DIRECTION
A1	ALABAMA STATE DOCKS		FUDS	Higher	1 ft.
A2	MOBILE DEFENSE HOMES		FUDS	Higher	1 ft.
B3	ZENITH ENERGY TERMIN	500 VIADUCT ROAD	FINDS, ECHO, PFAS ECHO	Higher	1 ft.
B4	ARC TERMINALS HOLDIN	500 VIADUCT ROAD	RCRA-VSQG	Higher	1 ft.
B5	DOW CHEM INC/DOWELL	OLD GULF SHIPYARD	RCRA NonGen / NLR	Higher	93, 0.018, NE
6	CHICKASAW	400 SHIPYARD STREET	RCRA-VSQG, FINDS, ECHO	Higher	242, 0.046, North
7	GULF ATLANTIC OPERAT		PFAS ECHO	Higher	321, 0.061, NNE

EXECUTIVE SUMMARY

TARGET PROPERTY SEARCH RESULTS

The target property was not listed in any of the databases searched by EDR.

SURROUNDING SITES: SEARCH RESULTS

Surrounding sites were identified in the following databases.

Elevations have been determined from the USGS Digital Elevation Model and should be evaluated on a relative (not an absolute) basis. Relative elevation information between sites of close proximity should be field verified. Sites with an elevation equal to or higher than the target property have been differentiated below from sites with an elevation lower than the target property.
Page numbers and map identification numbers refer to the EDR Radius Map report where detailed data on individual sites can be reviewed.

Sites listed in ***bold italics*** are in multiple databases.

Unmappable (orphan) sites are not considered in the foregoing analysis.

STANDARD ENVIRONMENTAL RECORDS

Lists of Federal RCRA generators

RCRA-VSQG: A review of the RCRA-VSQG list, as provided by EDR, and dated 12/04/2023 has revealed that there are 2 RCRA-VSQG sites within approximately 0.25 miles of the target property.

Equal/Higher Elevation	Address	Direction / Distance	Map ID	Page
ARC TERMINALS HOLDIN EPA ID:: ALR000038596	500 VIADUCT ROAD	0 - 1/8 (0.000 mi.)	B4	8
CHICKASAW EPA ID:: ALD980603708	***400 SHIPYARD STREET***	***N 0 - 1/8 (0.046 mi.)***	***6***	***9***

ADDITIONAL ENVIRONMENTAL RECORDS

Other Ascertainable Records

RCRA NonGen / NLR: A review of the RCRA NonGen / NLR list, as provided by EDR, and dated 12/04/2023 has revealed that there is 1 RCRA NonGen / NLR site within approximately 0.25 miles of the target property.

Equal/Higher Elevation	Address	Direction / Distance	Map ID	Page
DOW CHEM INC/DOWELL EPA ID:: ALD000770289	OLD GULF SHIPYARD	NE 0 - 1/8 (0.018 mi.)	B5	8

EXECUTIVE SUMMARY

FUDS: A review of the FUDS list, as provided by EDR, and dated 09/28/2023 has revealed that there are 2 FUDS sites within approximately 1 mile of the target property.

Equal/Higher Elevation	Address	Direction / Distance	Map ID	Page
ALABAMA STATE DOCKS		0 - 1/8 (0.000 mi.)	A1	8
MOBILE DEFENSE HOMES		0 - 1/8 (0.000 mi.)	A2	8

PFAS ECHO: A review of the PFAS ECHO list, as provided by EDR, and dated 12/28/2023 has revealed that there are 2 PFAS ECHO sites within approximately 0.25 miles of the target property.

Equal/Higher Elevation	Address	Direction / Distance	Map ID	Page
ZENITH ENERGY TERMIN	***500 VIADUCT ROAD***	***0 - 1/8 (0.000 mi.)***	***B3***	***8***
GULF ATLANTIC OPERAT		NNE 0 - 1/8 (0.061 mi.)	7	9

Count: 2 records.

ORPHAN SUMMARY

City	EDR ID	Site Name	Site Address	Zip	Database(s)
MOBILE	S103869831	HOWELL'S FERRY ROAD DRUMS	HOWELL'S FERRY ROAD		SHWS
MOBILE	S104795280	RIVER OAK ROAD DRUMS	RIVER OAK ROAD		SHWS

OVERVIEW MAP - 7590161.2S

- Target Property
- Sites at elevations higher than or equal to the target property
- Sites at elevations lower than the target property
- Manufactured Gas Plants
- National Priority List Sites
- Dept. Defense Sites
- Indian Reservations BIA
- Power transmission lines
- Pipelines
- Special Flood Hazard Area (1%)
- 0.2% Annual Chance Flood Hazard
- National Wetland Inventory
- Areas of Concern

This report includes Interactive Map Layers to display and/or hide map information. The legend includes only those icons for the default map view.

SITE NAME: Chickasaw Marine Terminal	CLIENT: LaBella Associates
ADDRESS: 150 Viaduct Road	CONTACT: Chey-Anne Kilpatrick
Mobile AL 36610	INQUIRY #: 7590161.2s
LAT/LONG: 30.761546 / 88.053463	DATE: March 08, 2024 12:12 pm

Copyright © 2024 EDR, Inc. © 2015 TomTom Rel. 2015.

DETAIL MAP - 7590161.2S

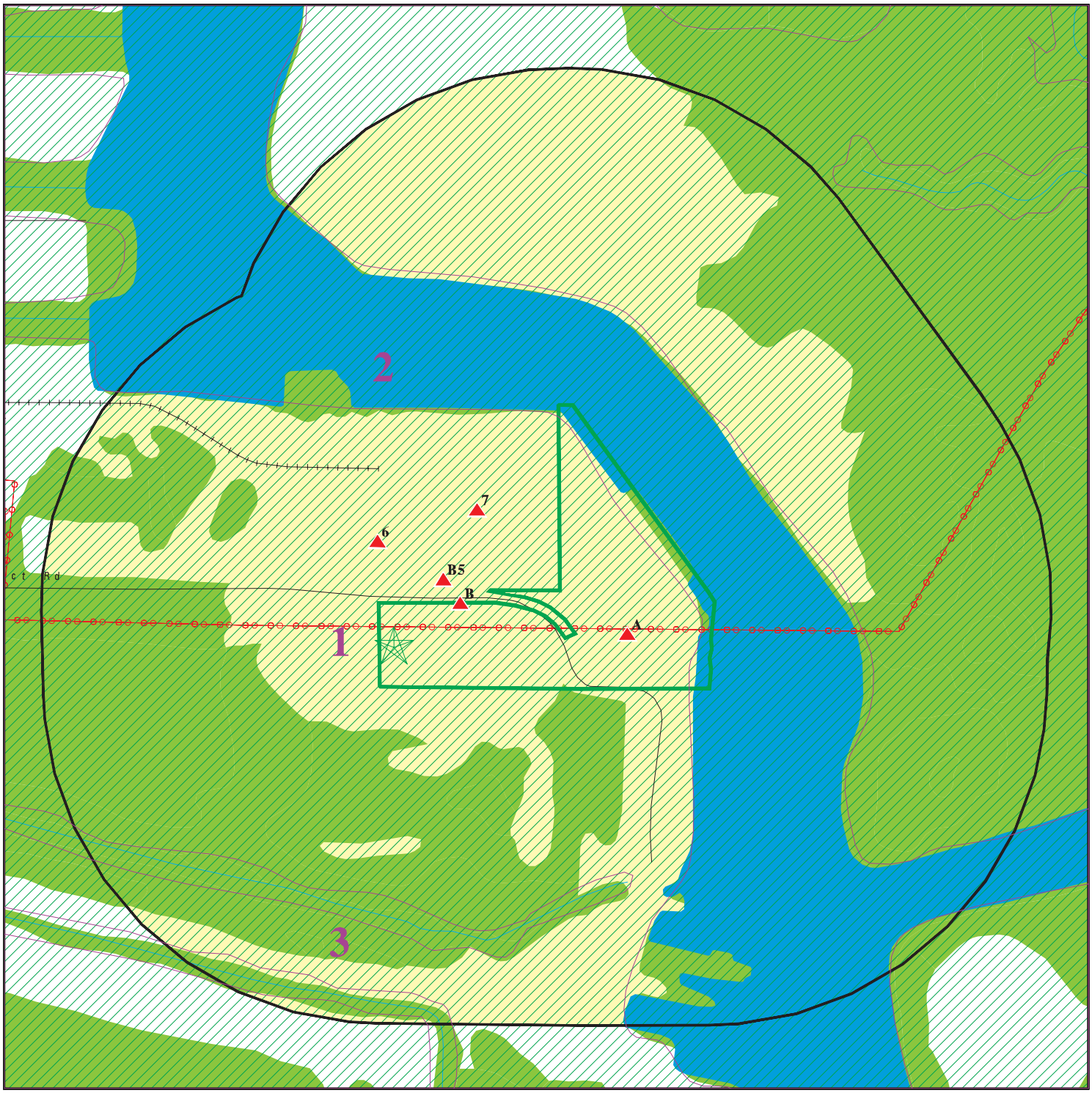

Target Property

Sites at elevations higher than or equal to the target property

Sites at elevations lower than the target property

Manufactured Gas Plants

Sensitive Receptors

National Priority List Sites

Dept. Defense Sites

0 1/16 1/8 1/4 Miles

Indian Reservations BIA

Power transmission lines

Special Flood Hazard Area (1%)

0.2% Annual Chance Flood Hazard

National Wetland Inventory

Areas of Concern

This report includes Interactive Map Layers to display and/or hide map information. The legend includes only those icons for the default map view.

SITE NAME: Chickasaw Marine Terminal ADDRESS: 150 Viaduct Road Mobile AL 36610 LAT/LONG: 30.761546 / 88.053463	CLIENT: LaBella Associates CONTACT: Chey-Anne Kilpatrick INQUIRY #: 7590161.2s DATE: March 08, 2024 12:13 pm

Copyright © 2024 EDR, Inc. © 2015 TomTom Rel. 2015.

MAP FINDINGS SUMMARY

Database	Search Distance (Miles)	Target Property	< 1/8	1/8 - 1/4	1/4 - 1/2	1/2 - 1	> 1	Total Plotted
STANDARD ENVIRONMENTAL RECORDS								
Lists of Federal NPL (Superfund) sites								
NPL	1.000		0	0	0	0	NR	0
Proposed NPL	1.000		0	0	0	0	NR	0
NPL LIENS	1.000		0	0	0	0	NR	0
Lists of Federal Delisted NPL sites								
Delisted NPL	1.000		0	0	0	0	NR	0
Lists of Federal sites subject to CERCLA removals and CERCLA orders								
FEDERAL FACILITY	0.500		0	0	0	NR	NR	0
SEMS	0.500		0	0	0	NR	NR	0
Lists of Federal CERCLA sites with NFRAP								
SEMS-ARCHIVE	0.500		0	0	0	NR	NR	0
Lists of Federal RCRA facilities undergoing Corrective Action								
CORRACTS	1.000		0	0	0	0	NR	0
Lists of Federal RCRA TSD facilities								
RCRA-TSDF	0.500		0	0	0	NR	NR	0
Lists of Federal RCRA generators								
RCRA-LQG	0.250		0	0	NR	NR	NR	0
RCRA-SQG	0.250		0	0	NR	NR	NR	0
RCRA-VSQG	0.250		2	0	NR	NR	NR	2
Federal institutional controls / engineering controls registries								
LUCIS	0.500		0	0	0	NR	NR	0
US ENG CONTROLS	0.500		0	0	0	NR	NR	0
US INST CONTROLS	0.500		0	0	0	NR	NR	0
Federal ERNS list								
ERNS	TP		NR	NR	NR	NR	NR	0
Lists of state- and tribal hazardous waste facilities								
SHWS	1.000		0	0	0	0	NR	0
Lists of state and tribal landfills and solid waste disposal facilities								
SWF/LF	0.500		0	0	0	NR	NR	0
Lists of state and tribal leaking storage tanks								
LUST	0.500		0	0	0	NR	NR	0

MAP FINDINGS SUMMARY

Database	Search Distance (Miles)	Target Property	< 1/8	1/8 - 1/4	1/4 - 1/2	1/2 - 1	> 1	Total Plotted
LAST	0.500		0	0	0	NR	NR	0
INDIAN LUST	0.500		0	0	0	NR	NR	0
Lists of state and tribal registered storage tanks								
FEMA UST	0.250		0	0	NR	NR	NR	0
UST	0.250		0	0	NR	NR	NR	0
AST	0.250		0	0	NR	NR	NR	0
INDIAN UST	0.250		0	0	NR	NR	NR	0
State and tribal institutional control / engineering control registries								
ENG CONTROLS	0.500		0	0	0	NR	NR	0
INST CONTROL	0.500		0	0	0	NR	NR	0
AUL	0.500		0	0	0	NR	NR	0
Lists of state and tribal voluntary cleanup sites								
INDIAN VCP	0.500		0	0	0	NR	NR	0
VCP	0.500		0	0	0	NR	NR	0
Lists of state and tribal brownfield sites								
BROWNFIELDS	0.500		0	0	0	NR	NR	0
ADDITIONAL ENVIRONMENTAL RECORDS								
Local Brownfield lists								
US BROWNFIELDS	0.500		0	0	0	NR	NR	0
Local Lists of Landfill / Solid Waste Disposal Sites								
SWRCY	0.500		0	0	0	NR	NR	0
INDIAN ODI	0.500		0	0	0	NR	NR	0
ODI	0.500		0	0	0	NR	NR	0
DEBRIS REGION 9	0.500		0	0	0	NR	NR	0
IHS OPEN DUMPS	0.500		0	0	0	NR	NR	0
Local Lists of Hazardous waste / Contaminated Sites								
AOCONCERN	1.000		0	0	0	0	NR	0
US HIST CDL	TP		NR	NR	NR	NR	NR	0
CDL	TP		NR	NR	NR	NR	NR	0
US CDL	TP		NR	NR	NR	NR	NR	0
Local Lists of Registered Storage Tanks								
HIST UST	0.250		0	0	NR	NR	NR	0
Local Land Records								
LIENS 2	TP		NR	NR	NR	NR	NR	0
Records of Emergency Release Reports								
HMIRS	TP		NR	NR	NR	NR	NR	0

MAP FINDINGS SUMMARY

Database	Search Distance (Miles)	Target Property	< 1/8	1/8 - 1/4	1/4 - 1/2	1/2 - 1	> 1	Total Plotted
SPILLS	TP		NR	NR	NR	NR	NR	0
Other Ascertainable Records								
RCRA NonGen / NLR	0.250		1	0	NR	NR	NR	1
FUDS	1.000		2	0	0	0	NR	2
DOD	1.000		0	0	0	0	NR	0
SCRD DRYCLEANERS	0.500		0	0	0	NR	NR	0
US FIN ASSUR	TP		NR	NR	NR	NR	NR	0
EPA WATCH LIST	TP		NR	NR	NR	NR	NR	0
2020 COR ACTION	0.250		0	0	NR	NR	NR	0
TSCA	TP		NR	NR	NR	NR	NR	0
TRIS	TP		NR	NR	NR	NR	NR	0
SSTS	TP		NR	NR	NR	NR	NR	0
ROD	1.000		0	0	0	0	NR	0
RMP	TP		NR	NR	NR	NR	NR	0
RAATS	TP		NR	NR	NR	NR	NR	0
PRP	TP		NR	NR	NR	NR	NR	0
PADS	TP		NR	NR	NR	NR	NR	0
ICIS	TP		NR	NR	NR	NR	NR	0
FTTS	TP		NR	NR	NR	NR	NR	0
MLTS	TP		NR	NR	NR	NR	NR	0
COAL ASH DOE	TP		NR	NR	NR	NR	NR	0
COAL ASH EPA	0.500		0	0	0	NR	NR	0
PCB TRANSFORMER	TP		NR	NR	NR	NR	NR	0
RADINFO	TP		NR	NR	NR	NR	NR	0
HIST FTTS	TP		NR	NR	NR	NR	NR	0
DOT OPS	TP		NR	NR	NR	NR	NR	0
CONSENT	1.000		0	0	0	0	NR	0
INDIAN RESERV	1.000		0	0	0	0	NR	0
FUSRAP	1.000		0	0	0	0	NR	0
UMTRA	0.500		0	0	0	NR	NR	0
LEAD SMELTERS	TP		NR	NR	NR	NR	NR	0
US AIRS	TP		NR	NR	NR	NR	NR	0
US MINES	0.250		0	0	NR	NR	NR	0
ABANDONED MINES	0.250		0	0	NR	NR	NR	0
MINES MRDS	0.250		0	0	NR	NR	NR	0
FINDS	TP		NR	NR	NR	NR	NR	0
DOCKET HWC	TP		NR	NR	NR	NR	NR	0
ECHO	TP		NR	NR	NR	NR	NR	0
UXO	1.000		0	0	0	0	NR	0
FUELS PROGRAM	0.250		0	0	NR	NR	NR	0
PFAS NPL	0.250		0	0	NR	NR	NR	0
PFAS FEDERAL SITES	0.250		0	0	NR	NR	NR	0
PFAS TRIS	0.250		0	0	NR	NR	NR	0
PFAS TSCA	0.250		0	0	NR	NR	NR	0
PFAS RCRA MANIFEST	0.250		0	0	NR	NR	NR	0
PFAS ATSDR	0.250		0	0	NR	NR	NR	0
PFAS WQP	0.250		0	0	NR	NR	NR	0
PFAS NPDES	0.250		0	0	NR	NR	NR	0
PFAS ECHO	0.250		2	0	NR	NR	NR	2
PFAS ECHO FIRE TRAINING	0.250		0	0	NR	NR	NR	0

MAP FINDINGS SUMMARY

Database	Search Distance (Miles)	Target Property	< 1/8	1/8 - 1/4	1/4 - 1/2	1/2 - 1	> 1	Total Plotted
PFAS PART 139 AIRPORT	0.250		0	0	NR	NR	NR	0
AQUEOUS FOAM NRC	0.250		0	0	NR	NR	NR	0
BIOSOLIDS	TP		NR	NR	NR	NR	NR	0
PFAS	0.250		0	0	NR	NR	NR	0
AQUEOUS FOAM	0.250		0	0	NR	NR	NR	0
COAL ASH	0.500		0	0	0	NR	NR	0
DRYCLEANERS	0.250		0	0	NR	NR	NR	0
Financial Assurance	TP		NR	NR	NR	NR	NR	0
NPDES	TP		NR	NR	NR	NR	NR	0
TIER 2	TP		NR	NR	NR	NR	NR	0
UIC	TP		NR	NR	NR	NR	NR	0
UST FINDER RELEASE	0.500		0	0	0	NR	NR	0
UST FINDER	0.250		0	0	NR	NR	NR	0
EDR HIGH RISK HISTORICAL RECORDS								
EDR Exclusive Records								
EDR MGP	1.000		0	0	0	0	NR	0
EDR Hist Auto	0.125		0	NR	NR	NR	NR	0
EDR Hist Cleaner	0.125		0	NR	NR	NR	NR	0
EDR RECOVERED GOVERNMENT ARCHIVES								
Exclusive Recovered Govt. Archives								
RGA HWS	TP		NR	NR	NR	NR	NR	0
RGA LUST	TP		NR	NR	NR	NR	NR	0
- Totals --		0	7	0	0	0	0	7

NOTES:

TP = Target Property

NR = Not Requested at this Search Distance

Sites may be listed in more than one database

Map ID Direction Distance Elevation	Site	Database(s)	EDR ID Number EPA ID Number
A1 **< 1/8** **1 ft.** **Relative:** **Higher**	**ALABAMA STATE DOCKS** **MOBILE, AL** **Click here for full text details**	**FUDS**	**1024902342** **N/A**
A2 **< 1/8** **1 ft.** **Relative:** **Higher**	**MOBILE DEFENSE HOMES CORP.** **MOBILE, AL** **Click here for full text details**	**FUDS**	**1024902371** **N/A**
B3 **< 1/8** **1 ft.** **Relative:** **Higher**	**ZENITH ENERGY TERMINALS HOLDINGS, LLC** **500 VIADUCT ROAD** **CHICKASAW, AL 36611** **Click here for full text details** **FINDS** Registry ID: 110042329922 **ECHO** Registry ID 110042329922	**FINDS** **ECHO** **PFAS ECHO**	**1016356974** **N/A**
B4 **< 1/8** **1 ft.** **Relative:** **Higher**	**ARC TERMINALS HOLDINGS LLC, CHICKASAW** **500 VIADUCT ROAD** **CHICKASAW, AL 36611** **Click here for full text details** **RCRA-VSQG** EPA Id ALR000038596	**RCRA-VSQG**	**1009398088** **ALR000038596**
B5 **NE** **< 1/8** **0.018 mi.** **93 ft.** **Relative:** **Higher**	**DOW CHEM INC/DOWELL** **OLD GULF SHIPYARD** **CHICKASAW, AL 36611** **Click here for full text details** **RCRA NonGen / NLR** EPA Id ALD000770289	**RCRA NonGen / NLR**	**1000106613** **ALD000770289**

Map ID Direction Distance Elevation	Site	Database(s)	EDR ID Number EPA ID Number
6 **North** **< 1/8** **0.046 mi.** **242 ft.** **Relative:** **Higher**	**CHICKASAW** **400 SHIPYARD STREET** **CHICKASAW, AL 36611** **Click here for full text details** **RCRA-VSQG** EPA Id ALD980603708 **FINDS** Registry ID: 110003027778 **ECHO** Registry ID 110003027778	**RCRA-VSQG** **FINDS** **ECHO**	**1000161708** **ALD980603708**
7 **NNE** **< 1/8** **0.061 mi.** **321 ft.** **Relative:** **Higher**	**GULF ATLANTIC OPERATIONS LLC** **MOBILE, AL** **Click here for full text details**	**PFAS ECHO**	**1027365935** **N/A**

GOVERNMENT RECORDS SEARCHED / DATA CURRENCY TRACKING

St	Acronym	Full Name	Government Agency	Gov Date	Arvl. Date	Active Date
AL	AOCONCERN	Area of Concern	Department of the Army	09/01/2008	09/24/2008	10/23/2009
AL	AQUEOUS FOAM	Aqueous Film Forming Foam Release Investigations	Department of Environmental Management	12/07/2023	12/07/2023	03/04/2024
AL	AST	Aboveground Storage Tank Sites	Department of Environmental Management	05/15/2023	05/23/2023	09/06/2023
AL	AUL	Environmental Covenants	Department of Environmental Management	11/01/2023	12/05/2023	12/08/2023
AL	BROWNFIELDS	Land Division Brownfields 128(a) Program Site Listing	Department of Environmental Management	06/30/2023	09/06/2023	11/21/2023
AL	BROWNFIELDS 2	Directory of Brownfields Sites	Department of Environmental Management	04/01/2011	06/16/2011	07/26/2011
AL	CDL	Clandestine Methamphetamine Lab Sites	Department of Environmental Management.	12/09/2010	02/08/2011	02/28/2011
AL	COAL ASH	Coal Ash Disposal Sites	Department of Environmental Management	02/02/2009	06/25/2009	07/17/2009
AL	DRYCLEANERS	Drycleaner Facility Listing	Department of Environmental Management	11/16/2023	11/22/2023	02/16/2024
AL	ENG CONTROLS	Engineering Controls Site Listing	Department of Environmental Management	08/24/2009	08/26/2009	09/11/2009
AL	Financial Assurance	Financial Assurance Information Listing	Department of Environmental Management	05/15/2023	05/23/2023	09/06/2023
AL	HIST UST	Underground Storage Tank Information	Department of Environmental Management	05/15/2023	05/23/2023	09/06/2023
AL	HWS DETAIL	Alabama Hazardous Substance Cleanup Fund Annual Report	Department of Environmental Management	12/31/2022	03/09/2023	05/24/2023
AL	INST CONTROL	Land Division Brownfields 128(a) Program Site Listing	Department of Environmental Management	08/24/2009	08/26/2009	09/11/2009
AL	LAST	List of AST Release Incidents	Department of Environmental Management	07/31/2023	09/13/2023	11/30/2023
AL	LUST	Leaking Underground Storage Tank Listing	Department of Environmental Management	10/31/2023	12/13/2023	03/06/2024
AL	NPDES	NPDES Permit Listing	Department of Environmental Management	04/05/2012	04/06/2012	04/25/2012
AL	PFAS	PFAS Contamination Site Listing	Department of Environmental Management	12/07/2023	12/07/2023	03/04/2024
AL	RGA HWS	Recovered Government Archive State Hazardous Waste Facilitie	Department of Environmental Management		07/01/2013	12/26/2013
AL	RGA LUST	Recovered Government Archive Leaking Underground Storage Tan	Department of Environmental Management		07/01/2013	12/26/2013
AL	SHWS	Hazardous Substance Cleanup Fund	Department of Environmental Management	11/02/2023	11/30/2023	02/23/2024
AL	SPILLS	Emergency Response Data	Department of Environmental Management	12/12/2023	12/13/2023	03/06/2024
AL	SWF/LF	Permitted Landfills	Department of Environmental Management	11/24/2021	01/05/2022	03/18/2022
AL	SWRCY	Recycling/Recovered Materials Processors Directory	Department of Economic & Community Affairs	09/01/2009	01/22/2010	02/05/2010
AL	TIER 2	Tier 2 Data Listing	Department of Environmental Management	12/31/2013	06/20/2014	07/24/2014
AL	UIC	UIC Listing	Geological Survey of Alabama	10/31/2023	11/01/2023	01/22/2024
AL	UST	Underground Storage Tank Information	Department of Environmental Management	05/15/2023	05/23/2023	09/06/2023
AL	VCP	Cleanup Program Inventory	Department of Environmental Management	06/30/2023	09/06/2023	11/21/2023
US	2020 COR ACTION	2020 Corrective Action Program List	Environmental Protection Agency	09/30/2017	05/08/2018	07/20/2018
US	ABANDONED MINES	Abandoned Mines	Department of Interior	11/28/2023	11/29/2023	12/11/2023
US	AQUEOUS FOAM NRC	Aqueous Foam Related Incidents Listing	Environmental Protection Agency	12/28/2023	12/28/2023	03/04/2024
US	BIOSOLIDS	ICIS-NPDES Biosolids Facility Data	Environmental Protection Agency	12/31/2023	01/03/2024	01/16/2024
US	BRS	Biennial Reporting System	EPA/NTIS	12/31/2021	03/09/2023	03/20/2023
US	COAL ASH DOE	Steam-Electric Plant Operation Data	Department of Energy	12/31/2022	11/27/2023	02/22/2024
US	COAL ASH EPA	Coal Combustion Residues Surface Impoundments List	Environmental Protection Agency	01/12/2017	03/05/2019	11/11/2019
US	CONSENT	Superfund (CERCLA) Consent Decrees	Department of Justice, Consent Decree Library	12/31/2023	01/11/2024	01/16/2024
US	CORRACTS	Corrective Action Report	EPA	12/04/2023	12/06/2023	12/12/2023
US	DEBRIS REGION 9	Torres Martinez Reservation Illegal Dump Site Locations	EPA, Region 9	01/12/2009	05/07/2009	09/21/2009
US	DOCKET HWC	Hazardous Waste Compliance Docket Listing	Environmental Protection Agency	05/06/2021	05/21/2021	08/11/2021
US	DOD	Department of Defense Sites	USGS	06/07/2021	07/13/2021	03/09/2022
US	DOT OPS	Incident and Accident Data	Department of Transporation, Office of Pipeli	01/02/2020	01/28/2020	04/17/2020
US	Delisted NPL	National Priority List Deletions	EPA	12/26/2023	01/02/2024	01/24/2024
US	ECHO	Enforcement & Compliance History Information	Environmental Protection Agency	12/17/2023	12/28/2023	03/04/2024
US	EDR Hist Auto	EDR Exclusive Historical Auto Stations	EDR, Inc.			
US	EDR Hist Cleaner	EDR Exclusive Historical Cleaners	EDR, Inc.			
US	EDR MGP	EDR Proprietary Manufactured Gas Plants	EDR, Inc.			
US	EPA WATCH LIST	EPA WATCH LIST	Environmental Protection Agency	08/30/2013	03/21/2014	06/17/2014

GOVERNMENT RECORDS SEARCHED / DATA CURRENCY TRACKING

St	Acronym	Full Name	Government Agency	Gov Date	Arvl. Date	Active Date
US	ERNS	Emergency Response Notification System	National Response Center, United States Coast	12/12/2023	12/13/2023	02/28/2024
US	FEDERAL FACILITY	Federal Facility Site Information listing	Environmental Protection Agency	12/20/2023	12/20/2023	01/24/2024
US	FEDLAND	Federal and Indian Lands	U.S. Geological Survey	04/02/2018	04/11/2018	11/06/2019
US	FEMA UST	Underground Storage Tank Listing	FEMA	11/16/2023	11/16/2023	02/13/2024
US	FINDS	Facility Index System/Facility Registry System	EPA	11/03/2023	11/08/2023	11/20/2023
US	FTTS	FIFRA/ TSCA Tracking System - FIFRA (Federal Insecticide, Fu	EPA/Office of Prevention, Pesticides and Toxi	04/09/2009	04/16/2009	05/11/2009
US	FTTS INSP	FIFRA/ TSCA Tracking System - FIFRA (Federal Insecticide, Fu	EPA	04/09/2009	04/16/2009	05/11/2009
US	FUDS	Formerly Used Defense Sites	U.S. Army Corps of Engineers	09/28/2023	11/10/2023	02/07/2024
US	FUELS PROGRAM	EPA Fuels Program Registered Listing	EPA	11/10/2023	11/10/2023	02/07/2024
US	FUSRAP	Formerly Utilized Sites Remedial Action Program	Department of Energy	03/03/2023	03/03/2023	06/09/2023
US	HIST FTTS	FIFRA/TSCA Tracking System Administrative Case Listing	Environmental Protection Agency	10/19/2006	03/01/2007	04/10/2007
US	HIST FTTS INSP	FIFRA/TSCA Tracking System Inspection & Enforcement Case Lis	Environmental Protection Agency	10/19/2006	03/01/2007	04/10/2007
US	HMIRS	Hazardous Materials Information Reporting System	U.S. Department of Transportation	12/12/2023	12/13/2023	02/28/2024
US	ICIS	Integrated Compliance Information System	Environmental Protection Agency	11/18/2016	11/23/2016	02/10/2017
US	IHS OPEN DUMPS	Open Dumps on Indian Land	Department of Health & Human Serivces, Indian	04/01/2014	08/06/2014	01/29/2015
US	INDIAN LUST R1	Leaking Underground Storage Tanks on Indian Land	EPA Region 1	04/20/2023	05/09/2023	07/14/2023
US	INDIAN LUST R10	Leaking Underground Storage Tanks on Indian Land	EPA Region 10	04/20/2023	05/09/2023	07/14/2023
US	INDIAN LUST R4	Leaking Underground Storage Tanks on Indian Land	EPA Region 4	04/20/2023	05/09/2023	07/14/2023
US	INDIAN LUST R5	Leaking Underground Storage Tanks on Indian Land	EPA, Region 5	04/14/2023	05/09/2023	07/14/2023
US	INDIAN LUST R6	Leaking Underground Storage Tanks on Indian Land	EPA Region 6	04/26/2023	05/09/2023	07/14/2023
US	INDIAN LUST R7	Leaking Underground Storage Tanks on Indian Land	EPA Region 7	04/25/2023	05/09/2023	07/14/2023
US	INDIAN LUST R8	Leaking Underground Storage Tanks on Indian Land	EPA Region 8	04/19/2023	05/09/2023	07/14/2023
US	INDIAN LUST R9	Leaking Underground Storage Tanks on Indian Land	Environmental Protection Agency	04/19/2023	05/09/2023	07/14/2023
US	INDIAN ODI	Report on the Status of Open Dumps on Indian Lands	Environmental Protection Agency	12/31/1998	12/03/2007	01/24/2008
US	INDIAN RESERV	Indian Reservations	USGS	12/31/2014	07/14/2015	01/10/2017
US	INDIAN UST R1	Underground Storage Tanks on Indian Land	EPA, Region 1	04/20/2023	05/09/2023	07/14/2023
US	INDIAN UST R10	Underground Storage Tanks on Indian Land	EPA Region 10	04/20/2023	05/09/2023	07/14/2023
US	INDIAN UST R4	Underground Storage Tanks on Indian Land	EPA Region 4	04/20/2023	05/09/2023	07/14/2023
US	INDIAN UST R5	Underground Storage Tanks on Indian Land	EPA Region 5	04/14/2023	05/09/2023	07/14/2023
US	INDIAN UST R6	Underground Storage Tanks on Indian Land	EPA Region 6	04/26/2023	05/09/2023	07/14/2023
US	INDIAN UST R7	Underground Storage Tanks on Indian Land	EPA Region 7	04/25/2023	05/09/2023	07/14/2023
US	INDIAN UST R8	Underground Storage Tanks on Indian Land	EPA Region 8	04/20/2023	05/09/2023	07/14/2023
US	INDIAN UST R9	Underground Storage Tanks on Indian Land	EPA Region 9	04/19/2023	05/09/2023	07/14/2023
US	INDIAN VCP R1	Voluntary Cleanup Priority Listing	EPA, Region 1	07/27/2015	09/29/2015	02/18/2016
US	INDIAN VCP R7	Voluntary Cleanup Priority Lisitng	EPA, Region 7	03/20/2008	04/22/2008	05/19/2008
US	LEAD SMELTER 1	Lead Smelter Sites	Environmental Protection Agency	12/26/2024	01/02/2024	01/24/2024
US	LEAD SMELTER 2	Lead Smelter Sites	American Journal of Public Health	04/05/2001	10/27/2010	12/02/2010
US	LIENS 2	CERCLA Lien Information	Environmental Protection Agency	11/14/2023	12/22/2023	01/24/2024
US	LUCIS	Land Use Control Information System	Department of the Navy	08/03/2023	08/07/2023	10/10/2023
US	MINES MRDS	Mineral Resources Data System	USGS	08/23/2022	11/22/2022	02/28/2023
US	MINES VIOLATIONS	MSHA Violation Assessment Data	DOL, Mine Safety & Health Admi	01/02/2024	01/03/2024	01/04/2024
US	MLTS	Material Licensing Tracking System	Nuclear Regulatory Commission	07/20/2023	09/01/2023	09/20/2023
US	NPL	National Priority List	EPA	12/26/2023	01/02/2024	01/24/2024
US	NPL LIENS	Federal Superfund Liens	EPA	10/15/1991	02/02/1994	03/30/1994
US	ODI	Open Dump Inventory	Environmental Protection Agency	06/30/1985	08/09/2004	09/17/2004
US	PADS	PCB Activity Database System	EPA	03/20/2023	04/04/2023	06/09/2023
US	PCB TRANSFORMER	PCB Transformer Registration Database	Environmental Protection Agency	09/13/2019	11/06/2019	02/10/2020

GOVERNMENT RECORDS SEARCHED / DATA CURRENCY TRACKING

St	Acronym	Full Name	Government Agency	Gov Date	Arvl. Date	Active Date
US	PCS	Permit Compliance System	EPA, Office of Water	12/16/2016	01/06/2017	03/10/2017
US	PCS ENF	Enforcement data	EPA	12/31/2014	02/05/2015	03/06/2015
US	PFAS ATSDR	PFAS Contamination Site Location Listing	Department of Health & Human Services	06/24/2020	03/17/2021	11/08/2022
US	PFAS ECHO	Facilities in Industries that May Be Handling PFAS Listing	Environmental Protection Agency	12/28/2023	12/28/2023	03/04/2024
US	PFAS ECHO FIRE TRAINING	Facilities in Industries that May Be Handling PFAS Listing	Environmental Protection Agency	12/28/2023	12/28/2023	03/04/2024
US	PFAS FEDERAL SITES	Federal Sites PFAS Information	Environmental Protection Agency	12/28/2023	12/28/2023	03/04/2024
US	PFAS NPDES	Clean Water Act Discharge Monitoring Information	Environmental Protection Agency	12/28/2023	12/28/2023	03/04/2024
US	PFAS NPL	Superfund Sites with PFAS Detections Information	Environmental Protection Agency	12/28/2023	12/28/2023	03/04/2024
US	PFAS PART 139 AIRPORT	All Certified Part 139 Airports PFAS Information Listing	Environmental Protection Agency	12/28/2023	12/28/2023	03/04/2024
US	PFAS RCRA MANIFEST	PFAS Transfers Identified In the RCRA Database Listing	Environmental Protection Agency	12/28/2023	12/28/2023	01/04/2024
US	PFAS TRIS	List of PFAS Added to the TRI	Environmental Protection Agency	12/28/2023	12/28/2023	01/04/2024
US	PFAS TSCA	PFAS Manufacture and Imports Information	Environmental Protection Agency	12/28/2023	12/28/2023	01/04/2024
US	PFAS WQP	Ambient Environmental Sampling for PFAS	Environmental Protection Agency	12/28/2023	12/28/2023	03/04/2024
US	PRP	Potentially Responsible Parties	EPA	09/19/2023	10/03/2023	10/19/2023
US	Proposed NPL	Proposed National Priority List Sites	EPA	12/26/2023	01/02/2024	01/24/2024
US	RAATS	RCRA Administrative Action Tracking System	EPA	04/17/1995	07/03/1995	08/07/1995
US	RADINFO	Radiation Information Database	Environmental Protection Agency	07/01/2019	07/01/2019	09/23/2019
US	RCRA NonGen / NLR	RCRA - Non Generators / No Longer Regulated	Environmental Protection Agency	12/04/2023	12/06/2023	12/12/2023
US	RCRA-LQG	RCRA - Large Quantity Generators	Environmental Protection Agency	12/04/2023	12/06/2023	12/12/2023
US	RCRA-SQG	RCRA - Small Quantity Generators	Environmental Protection Agency	12/04/2023	12/06/2023	12/12/2023
US	RCRA-TSDF	RCRA - Treatment, Storage and Disposal	Environmental Protection Agency	12/04/2023	12/06/2023	12/12/2023
US	RCRA-VSQG	RCRA - Very Small Quantity Generators (Formerly Conditionall	Environmental Protection Agency	12/04/2023	12/06/2023	12/12/2023
US	RMP	Risk Management Plans	Environmental Protection Agency	09/01/2023	09/27/2023	12/21/2023
US	ROD	Records Of Decision	EPA	12/26/2023	01/02/2024	01/24/2024
US	SCRD DRYCLEANERS	State Coalition for Remediation of Drycleaners Listing	Environmental Protection Agency	07/30/2021	02/03/2023	02/10/2023
US	SEMS	Superfund Enterprise Management System	EPA	01/29/2024	02/01/2024	02/22/2024
US	SEMS-ARCHIVE	Superfund Enterprise Management System Archive	EPA	01/29/2024	02/01/2024	02/22/2024
US	SSTS	Section 7 Tracking Systems	EPA	10/19/2023	10/20/2023	01/16/2024
US	TRIS	Toxic Chemical Release Inventory System	EPA	12/31/2022	11/13/2023	02/07/2024
US	TSCA	Toxic Substances Control Act	EPA	12/31/2020	06/14/2022	03/24/2023
US	UMTRA	Uranium Mill Tailings Sites	Department of Energy	08/30/2019	11/15/2019	01/28/2020
US	US AIRS (AFS)	Aerometric Information Retrieval System Facility Subsystem (	EPA	10/12/2016	10/26/2016	02/03/2017
US	US AIRS MINOR	Air Facility System Data	EPA	10/12/2016	10/26/2016	02/03/2017
US	US BROWNFIELDS	A Listing of Brownfields Sites	Environmental Protection Agency	08/15/2023	08/30/2023	12/01/2023
US	US CDL	Clandestine Drug Labs	Drug Enforcement Administration	11/17/2023	11/17/2023	02/07/2024
US	US ENG CONTROLS	Engineering Controls Sites List	Environmental Protection Agency	10/26/2023	11/17/2023	02/13/2024
US	US FIN ASSUR	Financial Assurance Information	Environmental Protection Agency	12/11/2023	12/13/2023	02/28/2024
US	US HIST CDL	National Clandestine Laboratory Register	Drug Enforcement Administration	11/17/2023	11/17/2023	02/07/2024
US	US INST CONTROLS	Institutional Controls Sites List	Environmental Protection Agency	10/26/2023	11/17/2023	02/13/2024
US	US MINES	Mines Master Index File	Department of Labor, Mine Safety and Health A	11/01/2023	11/17/2023	02/13/2024
US	US MINES 2	Ferrous and Nonferrous Metal Mines Database Listing	USGS	01/07/2022	02/24/2023	05/17/2023
US	US MINES 3	Active Mines & Mineral Plants Database Listing	USGS	04/14/2011	06/08/2011	09/13/2011
US	UST FINDER	UST Finder Database	Environmental Protection Agency	06/08/2023	10/04/2023	01/18/2024
US	UST FINDER RELEASE	UST Finder Releases Database	Environmental Protecton Agency	06/08/2023	10/31/2023	01/18/2024
US	UXO	Unexploded Ordnance Sites	Department of Defense	09/06/2023	09/13/2023	12/11/2023

GOVERNMENT RECORDS SEARCHED / DATA CURRENCY TRACKING

St	Acronym	Full Name	Government Agency	Gov Date	Arvl. Date	Active Date
CT	CT MANIFEST	Hazardous Waste Manifest Data	Department of Energy & Environmental Protecti	11/06/2023	11/07/2023	01/31/2024
NJ	NJ MANIFEST	Manifest Information	Department of Environmental Protection	12/31/2018	04/10/2019	05/16/2019
NY	NY MANIFEST	Facility and Manifest Data	Department of Environmental Conservation	12/31/2019	11/30/2023	12/01/2023
PA	PA MANIFEST	Manifest Information	Department of Environmental Protection	06/30/2018	07/19/2019	09/10/2019
RI	RI MANIFEST	Manifest information	Department of Environmental Management	12/31/2020	11/30/2021	02/18/2022
WI	WI MANIFEST	Manifest Information	Department of Natural Resources	05/31/2018	06/19/2019	09/03/2019
US	AHA Hospitals	Sensitive Receptor: AHA Hospitals	American Hospital Association, Inc.			
US	Medical Centers	Sensitive Receptor: Medical Centers	Centers for Medicare & Medicaid Services			
US	Nursing Homes	Sensitive Receptor: Nursing Homes	National Institutes of Health			
US	Public Schools	Sensitive Receptor: Public Schools	National Center for Education Statistics			
US	Private Schools	Sensitive Receptor: Private Schools	National Center for Education Statistics			
AL	Daycare Centers	Sensitive Receptor: Licensed Centers	Department of Human Resources			
US	Flood Zones	100-year and 500-year flood zones	Emergency Management Agency (FEMA)			
US	NWI	National Wetlands Inventory	U.S. Fish and Wildlife Service			
AL	State Wetlands	Wetlands Data	Alabama State Water Program			
US	Topographic Map		U.S. Geological Survey			
US	Oil/Gas Pipelines		Endeavor Business Media			
US	Electric Power Transmission Line Data		Endeavor Business Media			

STREET AND ADDRESS INFORMATION

© 2015 TomTom North America, Inc. All rights reserved. This material is proprietary and the subject of copyright protection and other intellectual property rights owned by or licensed to Tele Atlas North America, Inc. The use of this material is subject to the terms of a license agreement. You will be held liable for any unauthorized copying or disclosure of this material.

GEOCHECK ®- PHYSICAL SETTING SOURCE ADDENDUM

TARGET PROPERTY ADDRESS

CHICKASAW MARINE TERMINAL
150 VIADUCT ROAD
MOBILE, AL 36610

TARGET PROPERTY COORDINATES

Latitude (North):	30.761546 - 30˚ 45’ 41.57’’
Longitude (West):	88.053463 - 88˚ 3’ 12.47’’
Universal Tranverse Mercator:	Zone 16
UTM X (Meters):	399175.8
UTM Y (Meters):	3403466.8
Elevation:	10 ft. above sea level

USGS TOPOGRAPHIC MAP

Target Property Map:	16646087 CHICKASAW, AL
Version Date:	2020
South Map:	16646113 MOBILE, AL
Version Date:	2020

EDR’s GeoCheck Physical Setting Source Addendum is provided to assist the environmental professional in forming an opinion about the impact of potential contaminant migration.

Assessment of the impact of contaminant migration generally has two principle investigative components:

1. Groundwater flow direction, and
2. Groundwater flow velocity.

Groundwater flow direction may be impacted by surface topography, hydrology, hydrogeology, characteristics of the soil, and nearby wells. Groundwater flow velocity is generally impacted by the nature of the geologic strata.

GEOCHECK® - PHYSICAL SETTING SOURCE SUMMARY

GROUNDWATER FLOW DIRECTION INFORMATION

Groundwater flow direction for a particular site is best determined by a qualified environmental professional using site-specific well data. If such data is not reasonably ascertainable, it may be necessary to rely on other sources of information, such as surface topographic information, hydrologic information, hydrogeologic data collected on nearby properties, and regional groundwater flow information (from deep aquifers).

TOPOGRAPHIC INFORMATION

Surface topography may be indicative of the direction of surficial groundwater flow. This information can be used to assist the environmental professional in forming an opinion about the impact of nearby contaminated properties or, should contamination exist on the target property, what downgradient sites might be impacted.

TARGET PROPERTY TOPOGRAPHY

General Topographic Gradient: General East

SURROUNDING TOPOGRAPHY: ELEVATION PROFILES

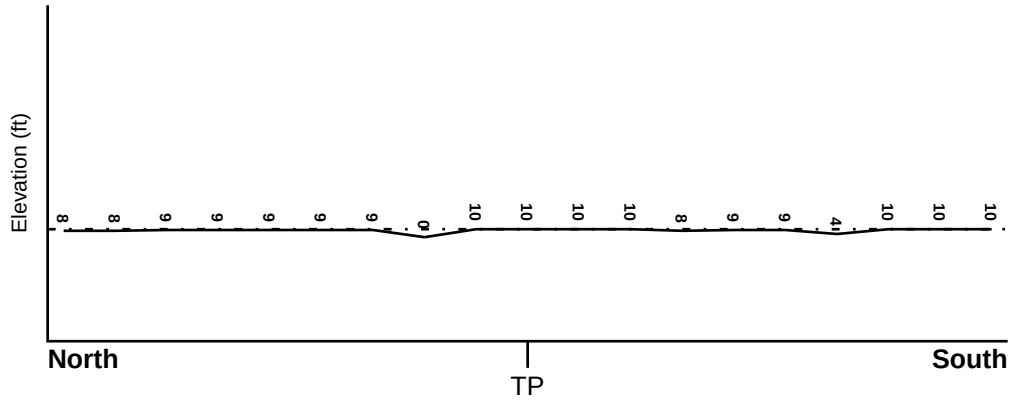

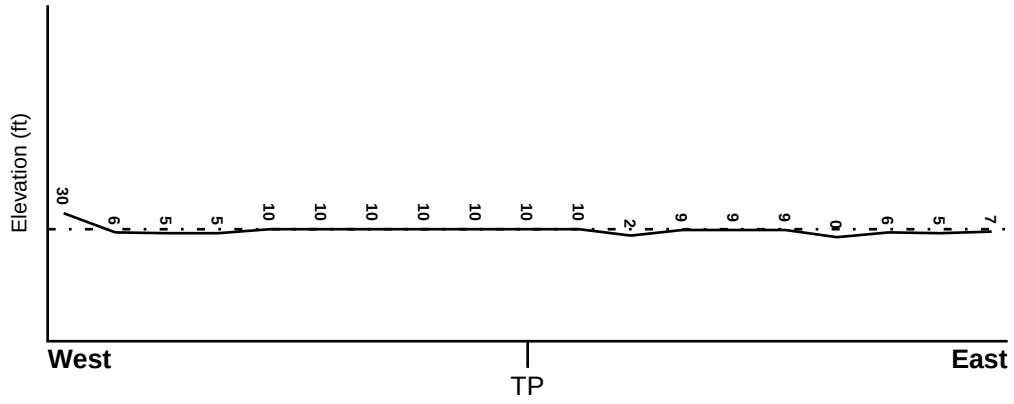

Target Property Elevation: 10 ft.

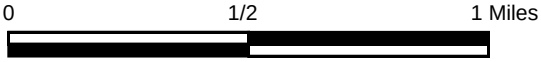

Source: Topography has been determined from the USGS 7.5' Digital Elevation Model and should be evaluated on a relative (not an absolute) basis. Relative elevation information between sites of close proximity should be field verified.

GEOCHECK® - PHYSICAL SETTING SOURCE SUMMARY

HYDROLOGIC INFORMATION

Surface water can act as a hydrologic barrier to groundwater flow. Such hydrologic information can be used to assist the environmental professional in forming an opinion about the impact of nearby contaminated properties or, should contamination exist on the target property, what downgradient sites might be impacted.

Refer to the Physical Setting Source Map following this summary for hydrologic information (major waterways and bodies of water).

FEMA FLOOD ZONE

Flood Plain Panel at Target Property	FEMA Source Type
01097C0443K	FEMA FIRM Flood data

Additional Panels in search area:	FEMA Source Type
01097C0439K	FEMA FIRM Flood data
01097C0552K	FEMA FIRM Flood data
01097C0556K	FEMA FIRM Flood data

NATIONAL WETLAND INVENTORY

NWI Quad at Target Property	NWI Electronic Data Coverage
CHICKASAW	YES - refer to the Overview Map and Detail Map

HYDROGEOLOGIC INFORMATION

Hydrogeologic information obtained by installation of wells on a specific site can often be an indicator of groundwater flow direction in the immediate area. Such hydrogeologic information can be used to assist the environmental professional in forming an opinion about the impact of nearby contaminated properties or, should contamination exist on the target property, what downgradient sites might be impacted.

AQUIFLOW®

Search Radius: 1.000 Mile.

EDR has developed the AQUIFLOW Information System to provide data on the general direction of groundwater flow at specific points. EDR has reviewed reports submitted by environmental professionals to regulatory authorities at select sites and has extracted the date of the report, groundwater flow direction as determined hydrogeologically, and the depth to water table.

MAP ID	LOCATION FROM TP	GENERAL DIRECTION GROUNDWATER FLOW
Not Reported		

GEOCHECK® - PHYSICAL SETTING SOURCE SUMMARY

GROUNDWATER FLOW VELOCITY INFORMATION

Groundwater flow velocity information for a particular site is best determined by a qualified environmental professional using site specific geologic and soil strata data. If such data are not reasonably ascertainable, it may be necessary to rely on other sources of information, including geologic age identification, rock stratigraphic unit and soil characteristics data collected on nearby properties and regional soil information. In general, contaminant plumes move more quickly through sandy-gravelly types of soils than silty-clayey types of soils.

GEOLOGIC INFORMATION IN GENERAL AREA OF TARGET PROPERTY

Geologic information can be used by the environmental professional in forming an opinion about the relative speed at which contaminant migration may be occurring.

ROCK STRATIGRAPHIC UNIT

Era:	Cenozoic
System:	Quaternary
Series:	Holocene
Code:	Qh *(decoded above as Era, System & Series)*

GEOLOGIC AGE IDENTIFICATION

Category: Stratifed Sequence

Geologic Age and Rock Stratigraphic Unit Source: P.G. Schruben, R.E. Arndt and W.J. Bawiec, Geology of the Conterminous U.S. at 1:2,500,000 Scale - a digital representation of the 1974 P.B. King and H.M. Beikman Map, USGS Digital Data Series DDS - 11 (1994).

SSURGO SOIL MAP - 7590161.2s

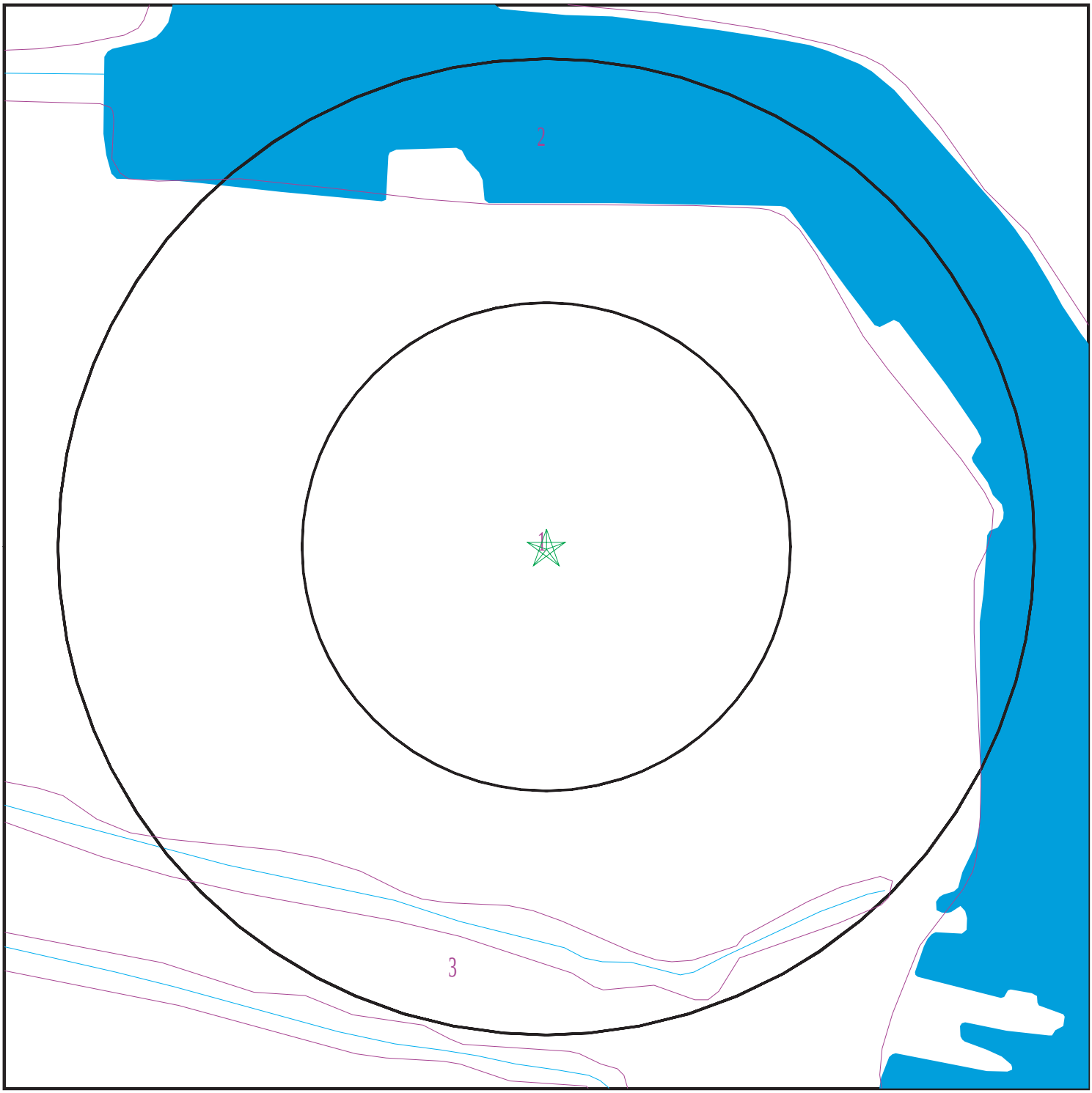

Target Property
SSURGO Soil
Water

0 1/16 1/8 1/4 Miles

N

SITE NAME:	Chickasaw Marine Terminal	CLIENT:	LaBella Associates
ADDRESS:	150 Viaduct Road Mobile AL 36610	CONTACT:	Chey-Anne Kilpatrick
		INQUIRY #:	7590161.2s
LAT/LONG:	30.761546 / 88.053463	DATE:	March 08, 2024 12:13 pm

Copyright © 2024 EDR, Inc. © 2015 TomTom Rel. 2015.

GEOCHECK® - PHYSICAL SETTING SOURCE SUMMARY

DOMINANT SOIL COMPOSITION IN GENERAL AREA OF TARGET PROPERTY

The U.S. Department of Agriculture's (USDA) Soil Conservation Service (SCS) leads the National Cooperative Soil Survey (NCSS) and is responsible for collecting, storing, maintaining and distributing soil survey information for privately owned lands in the United States. A soil map in a soil survey is a representation of soil patterns in a landscape. The following information is based on Soil Conservation Service SSURGO data.

Soil Map ID: 1

Soil Component Name: Dorovan

Soil Surface Texture: mucky peat

Hydrologic Group: Class D - Very slow infiltration rates. Soils are clayey, have a high water table, or are shallow to an impervious layer.

Soil Drainage Class: Very poorly drained

Hydric Status: All hydric

Corrosion Potential - Uncoated Steel: High

Depth to Bedrock Min: > 0 inches

Depth to Watertable Min: > 0 inches

Soil Layer Information							
	Boundary			Classification		Saturated hydraulic conductivity micro m/sec	Soil Reaction (pH)
Layer	Upper	Lower	Soil Texture Class	AASHTO Group	Unified Soil		
1	0 inches	79 inches	mucky peat	Not reported	Highly organic soils, Peat.	Max: 14 Min: 4	Max: Min:

Soil Map ID: 2

Soil Component Name: Water

Soil Surface Texture: mucky peat

Hydrologic Group: Class D - Very slow infiltration rates. Soils are clayey, have a high water table, or are shallow to an impervious layer.

Soil Drainage Class:
Hydric Status: Not hydric

Corrosion Potential - Uncoated Steel: Not Reported

Depth to Bedrock Min: > 0 inches

Depth to Watertable Min: > 0 inches

No Layer Information available.

Soil Map ID: 3

Soil Component Name:	Miscellaneous Water
Soil Surface Texture:	mucky peat
Hydrologic Group:	Class D - Very slow infiltration rates. Soils are clayey, have a high water table, or are shallow to an impervious layer.

Soil Drainage Class:
Hydric Status: Not hydric

Corrosion Potential - Uncoated Steel:	Not Reported
Depth to Bedrock Min:	> 0 inches
Depth to Watertable Min:	> 0 inches

No Layer Information available.

LOCAL / REGIONAL WATER AGENCY RECORDS

EDR Local/Regional Water Agency records provide water well information to assist the environmental professional in assessing sources that may impact ground water flow direction, and in forming an opinion about the impact of contaminant migration on nearby drinking water wells.

WELL SEARCH DISTANCE INFORMATION

DATABASE	SEARCH DISTANCE (miles)
Federal USGS	1.000
Federal FRDS PWS	Nearest PWS within 1 mile
State Database	1.000

FEDERAL USGS WELL INFORMATION

MAP ID	WELL ID	LOCATION FROM TP
1	USGS40000000696	1/2 - 1 Mile West
2	USGS40000000680	1/2 - 1 Mile South
3	USGS40000000676	1/2 - 1 Mile South

FEDERAL FRDS PUBLIC WATER SUPPLY SYSTEM INFORMATION

MAP ID	WELL ID	LOCATION FROM TP

GEOCHECK® - PHYSICAL SETTING SOURCE SUMMARY

FEDERAL FRDS PUBLIC WATER SUPPLY SYSTEM INFORMATION

MAP ID	WELL ID	LOCATION FROM TP
No PWS System Found		

Note: PWS System location is not always the same as well location.

STATE DATABASE WELL INFORMATION

MAP ID	WELL ID	LOCATION FROM TP
No Wells Found		

PHYSICAL SETTING SOURCE MAP - 7590161.2s

County Boundary
Major Roads
Contour Lines
Earthquake epicenter, Richter 5 or greater
Water Wells
Public Water Supply Wells
Cluster of Multiple Icons

0 1/4 1/2 1 Miles

Groundwater Flow Direction
GI Indeterminate Groundwater Flow at Location
GV Groundwater Flow Varies at Location
Oil, gas or related wells

N

SITE NAME:	Chickasaw Marine Terminal	CLIENT:	LaBella Associates
ADDRESS:	150 Viaduct Road Mobile AL 36610	CONTACT:	Chey-Anne Kilpatrick
		INQUIRY #:	7590161.2s
LAT/LONG:	30.761546 / 88.053463	DATE:	March 08, 2024 12:13 pm

Copyright © 2024 EDR, Inc. © 2015 TomTom Rel. 2015.

GEOCHECK® - PHYSICAL SETTING SOURCE MAP FINDINGS

Map ID Direction Distance Elevation		Database	EDR ID Number
1 **West** **1/2 - 1 Mile** **Higher**	Click here for full text details	**FED USGS**	**USGS40000000696**
2 **South** **1/2 - 1 Mile** **Higher**	Click here for full text details	**FED USGS**	**USGS40000000680**
3 **South** **1/2 - 1 Mile** **Higher**	Click here for full text details	**FED USGS**	**USGS40000000676**

GEOCHECK® - PHYSICAL SETTING SOURCE MAP FINDINGS
RADON

AREA RADON INFORMATION

State Database: AL Radon

Radon Test Results

Num Tested	< 4 pCi/L	> 4 pCi/L	% > 4 pCi/L	Avg Level	Highest
3	3	0	0	0.17	0.5

Federal EPA Radon Zone for MOBILE County: 3

Note: Zone 1 indoor average level > 4 pCi/L.
: Zone 2 indoor average level >= 2 pCi/L and <= 4 pCi/L.
: Zone 3 indoor average level < 2 pCi/L.

Federal Area Radon Information for MOBILE COUNTY, AL

Number of sites tested: 38

Area	Average Activity	% <4 pCi/L	% 4-20 pCi/L	% >20 pCi/L
Living Area - 1st Floor	0.616 pCi/L	100%	0%	0%
Living Area - 2nd Floor	Not Reported	Not Reported	Not Reported	Not Reported
Basement	0.200 pCi/L	100%	0%	0%

PHYSICAL SETTING SOURCE RECORDS SEARCHED

TOPOGRAPHIC INFORMATION

USGS 7.5' Digital Elevation Model (DEM)
Source: United States Geologic Survey
EDR acquired the USGS 7.5' Digital Elevation Model in 2002 and updated it in 2006. The 7.5 minute DEM corresponds to the USGS 1:24,000- and 1:25,000-scale topographic quadrangle maps. The DEM provides elevation data with consistent elevation units and projection.

Source: U.S. Geological Survey

HYDROLOGIC INFORMATION

Flood Zone Data: This data was obtained from the Federal Emergency Management Agency (FEMA). It depicts 100-year and 500-year flood zones as defined by FEMA. It includes the National Flood Hazard Layer (NFHL) which incorporates Flood Insurance Rate Map (FIRM) data and Q3 data from FEMA in areas not covered by NFHL.
Source: FEMA
Telephone: 877-336-2627
Date of Government Version: 2003, 2015

NWI: National Wetlands Inventory. This data, available in select counties across the country, was obtained by EDR in 2002, 2005, 2010 and 2015 from the U.S. Fish and Wildlife Service.

State Wetlands Data: Wetlands Data
Source: Alabama State Water Program
Telephone: 334-844-3927

HYDROGEOLOGIC INFORMATION

AQUIFLOW[R] Information System
Source: EDR proprietary database of groundwater flow information
EDR has developed the AQUIFLOW Information System (AIS) to provide data on the general direction of groundwater flow at specific points. EDR has reviewed reports submitted to regulatory authorities at select sites and has extracted the date of the report, hydrogeologically determined groundwater flow direction and depth to water table information.

GEOLOGIC INFORMATION

Geologic Age and Rock Stratigraphic Unit
Source: P.G. Schruben, R.E. Arndt and W.J. Bawiec, Geology of the Conterminous U.S. at 1:2,500,000 Scale - A digital representation of the 1974 P.B. King and H.M. Beikman Map, USGS Digital Data Series DDS - 11 (1994).

STATSGO: State Soil Geographic Database
Source: Department of Agriculture, Natural Resources Conservation Service (NRCS)
The U.S. Department of Agriculture's (USDA) Natural Resources Conservation Service (NRCS) leads the national Conservation Soil Survey (NCSS) and is responsible for collecting, storing, maintaining and distributing soil survey information for privately owned lands in the United States. A soil map in a soil survey is a representation of soil patterns in a landscape. Soil maps for STATSGO are compiled by generalizing more detailed (SSURGO) soil survey maps.

SSURGO: Soil Survey Geographic Database
Source: Department of Agriculture, Natural Resources Conservation Service (NRCS)
Telephone: 800-672-5559
SSURGO is the most detailed level of mapping done by the Natural Resources Conservation Service, mapping scales generally range from 1:12,000 to 1:63,360. Field mapping methods using national standards are used to construct the soil maps in the Soil Survey Geographic (SSURGO) database. SSURGO digitizing duplicates the original soil survey maps. This level of mapping is designed for use by landowners, townships and county natural resource planning and management.

PHYSICAL SETTING SOURCE RECORDS SEARCHED

LOCAL / REGIONAL WATER AGENCY RECORDS

FEDERAL WATER WELLS

PWS: Public Water Systems
Source: EPA/Office of Drinking Water
Telephone: 202-564-3750
Public Water System data from the Federal Reporting Data System. A PWS is any water system which provides water to at least 25 people for at least 60 days annually. PWSs provide water from wells, rivers and other sources.

PWS ENF: Public Water Systems Violation and Enforcement Data
Source: EPA/Office of Drinking Water
Telephone: 202-564-3750
Violation and Enforcement data for Public Water Systems from the Safe Drinking Water Information System (SDWIS) after August 1995. Prior to August 1995, the data came from the Federal Reporting Data System (FRDS).

USGS Water Wells: USGS National Water Inventory System (NWIS)
This database contains descriptive information on sites where the USGS collects or has collected data on surface water and/or groundwater. The groundwater data includes information on wells, springs, and other sources of groundwater.

STATE RECORDS

Alabama Wells Data
Source: Department of Environmental Management
Telephone: 334-271-7985

OTHER STATE DATABASE INFORMATION

Well Surface Locations
Source: Geological Survey of Alabama, State Oil and Gas Board
Telephone: 205-247-3661
A listing of oil and gas well locations in the state.

RADON

State Database: AL Radon
Source: Department of Public Health
Telephone: 334-206-5391
Short-Term Test Results for Alabama Counties

Area Radon Information
Source: USGS
Telephone: 703-356-4020
The National Radon Database has been developed by the U.S. Environmental Protection Agency (USEPA) and is a compilation of the EPA/State Residential Radon Survey and the National Residential Radon Survey. The study covers the years 1986 - 1992. Where necessary data has been supplemented by information collected at private sources such as universities and research institutions.

EPA Radon Zones
Source: EPA
Telephone: 703-356-4020
Sections 307 & 309 of IRAA directed EPA to list and identify areas of U.S. with the potential for elevated indoor radon levels.

OTHER

Airport Landing Facilities: Private and public use landing facilities
Source: Federal Aviation Administration, 800-457-6656

Epicenters: World earthquake epicenters, Richter 5 or greater
Source: Department of Commerce, National Oceanic and Atmospheric Administration

Earthquake Fault Lines: The fault lines displayed on EDR's Topographic map are digitized quaternary faultlines, prepared in 1975 by the United State Geological Survey

PHYSICAL SETTING SOURCE RECORDS SEARCHED

STREET AND ADDRESS INFORMATION

© 2015 TomTom North America, Inc. All rights reserved. This material is proprietary and the subject of copyright protection and other intellectual property rights owned by or licensed to Tele Atlas North America, Inc. The use of this material is subject to the terms of a license agreement. You will be held liable for any unauthorized copying or disclosure of this material.

ADEM

ALABAMA
DEPARTMENT OF ENVIRONMENTAL MANAGEMENT

Fob James, Jr.
Governor

John M. Smith
Director

(334) 271-7700

1751 Cong. W. L. Dickinson Drive
Montgomery, AL
36109-2608

Mailing Address:
PO Box 301463
Montgomery, AL
36130-1463

FAX: (334)
Admin: 271-7950
Air: 279-3044
Land: 279-3050
Water: 279-3051
Sp Proj: 213-4399
Field Ops: 272-8131
Backup: 270-5612

Field Offices:

110 Vulcan Road
Birmingham, AL
35209-4702
(205) 942-6168
FAX: 941-1603

400 Well St, NE
P.O. Box 953
Decatur, AL
35602-0953
(205) 353-1713
FAX: 340-9359

2204 Perimeter Rd
Mobile, AL
36615-1131
(334) 450-3400
FAX: 479-2593

September 14, 1995

Mr. Curtiss R. Johnson, V.P.
Jordan Pile Driving, Inc.
P.O. Drawer 3004
Mobile, AL 36652

Dear Mr. Johnson:

Personnel with ADEM have reviewed your request to dispose of approximately 200 cubic yards of petroleum contaminated soil and absorbant pads. According to the information submitted dated July 20, 1995, this waste appears to be non-hazardous in accordance with the applicable regulations.

We are approving the Timberlands Landfill, permit number 27-08, to accept this material for disposal. Contact Mr. Gary Merchant at (334) 867-8921 for permittee approval and any additional requirements prior to delivery.

Please note this letter does not exempt yuou from complying with applicable requirements of ADEM Administrative Code Division 335-14, Hazardous Waste Progam rules.

If you have any questions regarding this, please contact me at (334) 271-7819.

Sincerely,

Giles Steele-Perkins
Compliance Section
Solid Waste Branch
Land Division

GSP/(bdc#6922)

c: Mr. Gary Merchant

File: Jordan Pile Driving/Mobile
c/f: 27-08

Printed on Recycled Paper

Jordan
Pile Driving
INCORPORATED

JUL 1995
Received
Land Division

ESTABLISHED IN 1946

July 20, 1995

Mr. John Narramore
Alabama Department of Environmental Management
Post Office Box 301463
Montgomery, Alabama 36130-1463

Dear Mr. Narramore,

Enclosed please find the Solid/Hazardous Waste Determination Form along with other information required for your approval and/or comments for the disposal of said material.

Sincerely,

Curtis R. Johnson

Curtis R. Johnson
Vice President

P.O. DRAWER 3004 • MOBILE, AL 36652 • FAX 334-438-4666 • 334-433-6969

ALABAMA DEPARTMENT OF ENVIRONMENTAL MANAGEMENT

SOLID/HAZARDOUS WASTE DETERMINATION FORM*

1. General Information

A. Facility Name Jordan Pile Driving Inc

Address Viaduct Road
Chickasaw, Alabama

Phone Number 334-433-6969

B. Contact Person & Title Curtis R. Johnson
Vice President

C. County & State in which waste was generated.
Mobile, Alabama

D. Person or Agency making request for disposal. If different from A, please list name, address, and phone number.

Mailing Address

Jordan Pile Driving Inc.
P.O. Drawer 3004
Mobile, Al. 36652

* This form is not to be used for disposal pre-approval of Solid Waste at a Commercial Hazardous Waste Disposal Facility in the State of Alabama.

2. **Solid Waste**

X Yes, continue to question 3.

_____ No, explain in full detail below, then go to 6.

3. **Excluded From Regulation**

Yes, explain in full detail below, then go to 6.

X No, continue to question 4.

4. **Listed Hazardous Waste**

_____ Yes, identify the EPA waste code in the space provided below, then go to 6.

X No, continue to question 5.

5. **Characteristic Hazardous Waste**

_____ Yes, identify the waste code in the space provided below and continue to 6.

X No, continue to 6.

6. **Petroleum Waste**

Does the waste contain any petroleum material?

X Yes, include a copy of the Total Petroleum Hydrocarbons (TPH) of the waste for every 20 cubic yards and the methods utilized.

_____ No, continue to question 7.

A. Does the waste contain or has it been contaminated with any leaded material?

X Yes, include a copy of a Toxicity Characteristic Leaching Procedure (TCLP) analysis for heavy metals.

_____ No, continue to question 7.

7. **Waste Description**

Estimated 200 cubic yards of petroleum contaminated soil generated by the excavation of the site to construct a transmission powerline tower (230 KVTL line) support structure. Source of contamination unknown - believed to be Asphalt, Bunker C / Diesel type contamination. Waste also contains absorbents and pads.

One time only Request for disposal.

No Recycling options available

Analytical shows waste to be non-hazardous

** **If additional space is needed, attach a separate sheet.**
Upon completion, continue to 8.

8. Intended method of Disposal-List Facility name and Permit Number if intended for disposal at a Solid Waste Disposal Facility.

Timberlands Landfill Permit # 27-08

Upon completion, continue to 9.

9. Certification

I certify under penalty of law that this waste material is not an infectious or hazardous waste and that this document and all attachments were prepared under my direction or supervision in accordance with a system designed to assure that qualified personnel properly gathered and evaluated the information submitted. Based on my inquiry of the person or persons who manage the system, or those persons directly responsible for gathering the information, the information submitted is, to be the best of my knowledge and belief, true accurate, and complete. I am aware that there are significant penalties for submitting false information, including the possibility of fine and imprisonment for knowing violations.

Curtis R. Johnson
Signature

V.P.
Title

7-19-95
Date

General Test Laboratory
Building Number 8
P.O. Box 2641
Birmingham, AL 35291

Alabama Power

Certificate of Analysis

TO : MR. J. M. GODFREY
ADDRESS: 12N-0830 CORP HDQTRS

REPORT DATE : 05/25/95
SAMPLE DATE/TIME: 05/18/95 17:45
SAMPLE NUMBER : 950520-0002
LOCATION NUMBER : MOB

DESCRIPTION: MOBILE DIVISION - SAMPLE # 2, ROLL-OFF

TEST	REFERENCE	ANALYSIS DATE	MAXIMUM LEVEL	RESULT	UNITS
HERBICIDES					
2,4-D, TCLP Extractable	EPA SW846 Meth. 1311	05/24/95	10.000	< 0.010	mg/l
2,4,5-TP (Silvex), TCLP Extractable	EPA SW846 Meth. 1311	05/24/95	1.000	< 0.010	mg/l
MISCELLANEOUS					
Solids Content of Sample	EPA SW846/Meth. 1311	05/22/95		43.5	Per Cent
Total Petroleum Hydrocarbons	Standard Method 503E	05/22/95		8000.	mg/kg
Benzene	EPA SW846/8250	05/23/95		< 0.005	mg/kg
Toluene	EPA SW846/8250	05/23/95		< 0.005	mg/kg
Ethylbenzene	EPA SW846/8250	05/23/95		< 0.005	mg/kg
Xylene	EPA SW846/8250	05/25/95		0.014	mg/kg
m,p-Xylene	EPA SW846/8250	05/23/95		0.006	mg/kg
O-Xylene	EPA SW846/8250	05/23/95		0.008	mg/kg
PCB, Total	EPA 600/4-81-045	05/25/95		2.	ppm

This Certificate is for the physical and/or chemical characteristics of the sample as submitted.
The laboratory cannot attest to the origin and representation of the sample.

CC: MR. W. S. HILL
MR. HARVEY LANGHAM

Quality Assurance ANNE RYALS Mark Lester | Supervisor C.W. HORN W.H. WESTON CWH | Page 3 of 3

S-2290 Rev. 3/94
FILE: PM

General Test Laboratory
Building Number 8
P.O. Box 2641
Birmingham, AL 35291

Alabama Power

Certificate of Analysis

TO : MR. J. M. GODFREY
ADDRESS: 12N-0830 CORP HDQTRS

REPORT DATE : 05/25/95
SAMPLE DATE/TIME: 05/18/95 17:45
SAMPLE NUMBER : 950520-0002
LOCATION NUMBER : M06

DESCRIPTION: MOBILE DIVISION - SAMPLE # 2, ROLL-OFF

TEST	REFERENCE	ANALYSIS DATE	MAXIMUM LEVEL	RESULT	UNITS
NON-VOLATILES					
o-Cresol, TCLP Extract.	EPA SW846 Meth. 1311	05/24/95	200.00	< 0.05	mg/l
m,p-Cresol, TCLP Extract.	EPA SW846 Meth. 1311	05/24/95	200.00	< 0.10	mg/l
2,4-Dinitrotoluene, TCLP Extractable	EPA SW846 Meth. 1311	05/24/95	0.13	< 0.05	mg/l
Hexachlorobenzene, TCLP Extractable	EPA SW846 Meth. 1311	05/24/95	0.13	< 0.05	mg/l
Hexachlorobutadiene, TCLP Extractable	EPA SW846 Meth. 1311	05/24/95	0.50	< 0.05	mg/l
Hexachloroethane, TCLP Extractable	EPA SW846 Meth. 1311	05/24/95	3.00	< 0.05	mg/l
Nitrobenzene, TCLP Extractable	EPA SW846 Meth. 1311	05/24/95	2.00	< 0.05	mg/l
Pentachlorophenol, TCLP Extractable	EPA SW846 Meth. 1311	05/24/95	100.00	< 0.05	mg/l
Pyridine, TCLP Extractable	EPA SW846 Meth. 1311	05/24/95	5.00	< 0.10	mg/l
2,4,5-Trichlorophenol, TCLP Extractable	EPA SW846 Meth. 1311	05/24/95	400.00	< 0.05	mg/l
2,4,6-Trichlorophenol, TCLP Extractable	EPA SW846 Meth. 1311	05/24/95	2.00	< 0.03	mg/l
PESTICIDES					
Chlordane, TCLP Extractable	EPA SW846 Meth. 1311	05/25/95	0.030	< 0.001	mg/l
Endrin, TCLP Extractable	EPA SW846 Meth. 1311	05/25/95	0.0200	< 0.0002	mg/l
Heptachlor, TCLP Extractable	EPA SW846 Meth. 1311	05/25/95	0.0080	< 0.0002	mg/l
Heptachlor epoxide, TCLP Extractable	EPA SW846 Meth. 1311	05/25/95	0.0080	< 0.0001	mg/l
Lindane, TCLP Extractable	EPA SW846 Meth. 1311	05/25/95	0.4000	< 0.0001	mg/l
Methoxychlor, TCLP Extractable	EPA SW846 Meth. 1311	05/25/95	10.0000	< 0.0003	mg/l
Toxaphene, TCLP Extractable	EPA SW846 Meth. 1311	05/25/95	0.50000	<0.00005	mg/l

Quality Assurance	Supervisor	Page 2 of 3

5-2780 Rev. 8/94

General Test Laboratory
Building Number 8
P.O. Box 2641
Birmingham, AL 35291

Alabama Power

Certificate of Analysis

TO : MR. J. M. GODFREY
ADDRESS: 12N-0830 CORP HQRTRS

REPORT DATE : 05/25/95
SAMPLE DATE/TIME: 05/18/95 17:45
SAMPLE NUMBER : 950520-0002
LOCATION NUMBER : MOB

DESCRIPTION: MOBILE DIVISION - SAMPLE # 2, ROLL-OFF

TEST	REFERENCE	ANALYSIS DATE	MAXIMUM LEVEL	RESULT	UNITS
METALS					
Arsenic, TCLP Extractable	SW846/1311/3010/6010	05/23/95	5.00	< 0.05	mg/l
Barium, TCLP Extractable	SW846/1311/3010/6010	05/23/95	100.00	1.12	mg/l
Cadmium, TCLP Extractable	SW846/1311/3010/6010	05/23/95	1.00	< 0.05	mg/l
Chromium, TCLP Extractable	SW846/1311/3010/6010	05/23/95	5.00	< 0.05	mg/l
Lead, TCLP Extractable	SW846/1311/3010/6010	05/23/95	5.00	0.09	mg/l
Mercury, TCLP Extractable	SW846/1311/7470	05/23/95	0.2000	< 0.0002	mg/l
Selenium, TCLP Extractable	SW846/1311/3010/6010	05/23/95	1.00	0.15	mg/l
Silver, TCLP Extractable	SW846/1311/3010/6010	05/23/95	5.00	0.12	mg/l
VOLATILES					
Benzene, TCLP Extractable	EPA SW846 Meth. 1311	05/24/95	0.500	< 0.001	mg/l
Carbon Tetrachloride, TCLP Extractable	EPA SW846 Meth. 1311	05/24/95	0.500	< 0.001	mg/l
Chlorobenzene, TCLP Extractable	EPA SW846 Meth. 1311	05/24/95	100.000	< 0.001	mg/l
Chloroform, TCLP Extractable	EPA SW846 Meth. 1311	05/24/95	6.000	< 0.001	mg/l
1,4-Dichlorobenzene, TCLP Extractable	EPA SW846 Meth. 1311	05/24/95	7.500	< 0.001	mg/l
1,2-Dichloroethane, TCLP Extractable	EPA SW846 Meth. 1311	05/24/95	0.500	< 0.001	mg/l
1,1-Dichloroethylene, TCLP Extractable	EPA SW846 Meth. 1311	05/24/95	0.700	< 0.001	mg/l
Methyl Ethyl Ketone, TCLP Extractable	EPA SW846 Meth. 1311	05/24/95	200.000	0.012	mg/l
Tetrachloroethylene, TCLP Extractable	EPA SW846 Meth. 1311	05/24/95	0.700	< 0.001	mg/l
Trichloroethylene, TCLP Extractable	EPA SW846 Meth. 1311	05/24/95	0.500	< 0.001	mg/l
Vinyl Chloride, TCLP Extractable	EPA SW846 Meth. 1311	05/24/95	0.200	< 0.001	mg/l

JUN 1995
Received
Environmental Affairs Department

Quality Assurance | Supervisor | Page 1 of 3

S-2790 Rev. 9/94

General Test Laboratory
Building Number 8
P.O. Box 2641
Birmingham, AL 35291

Alabama Power

Certificate of Analysis

TO : MR. J. M. GODFREY
ADDRESS: 12N-0830 CORP HDQTRS

REPORT DATE : 05/25/95
SAMPLE DATE/TIME: 05/18/95 17:45
SAMPLE NUMBER : 950520-0001
LOCATION NUMBER : MOB

DESCRIPTION: MOBILE DIVISION - SAMPLE # 1, GROUND

TEST	REFERENCE	ANALYSIS DATE	MAXIMUM LEVEL	RESULT	UNITS
HERBICIDES					
2,4-D, TCLP Extractable	EPA SW846 Meth. 1311	05/24/95	10.000	< 0.010	mg/l
2,4,5-TP (Silvex), TCLP Extractable	EPA SW846 Meth. 1311	05/24/95	1.000	< 0.010	mg/l
MISCELLANEOUS					
Solids Content of Sample	EPA SW846/Meth. 1311	05/22/95		100.00	Per Cent
Total Petroleum Hydrocarbons	Standard Method 5030E	05/22/95		320000.	mg/kg
Benzene	EPA SW846/8260	05/23/95		0.005	mg/kg
Toluene	EPA SW846/8260	05/23/95		0.058	mg/kg
Ethylbenzene	EPA SW846/8260	05/23/95		0.086	mg/kg
Xylene	EPA SW846/8260	05/25/95		0.212	mg/kg
m,p-Xylene	EPA SW846/8260	05/23/95		0.087	mg/kg
O-Xylene	EPA SW846/8260	05/23/95		0.125	mg/kg
PCB, Total	EPA 600/4-81-045	05/25/95		45.	ppm

This Certificate is for the physical and/or chemical characteristics of the sample as submitted.
The laboratory cannot attest to the origin and representation of the sample.

CC: MR. W. S. HILL
MR. HARVEY LANGHAM

Quality Assurance ANNE RYALS Marb Foster | Supervisor C.W. HORN H.H. WESTON | Page 3 of 3

5-2290 Rev. 9/94
FILE: HW

General Test Laboratory
Building Number 8
P.O. Box 2641
Birmingham, AL 35291

Alabama Power

Certificate of Analysis

TO : MR. J. M. GODFREY
ADDRESS: 12N-0830 CORP HQRTRS

REPORT DATE : 05/25/95
SAMPLE DATE/TIME: 05/18/95 17:45
SAMPLE NUMBER : 950520-0001
LOCATION NUMBER : MDB

DESCRIPTION: MOBILE DIVISION - SAMPLE # 1, GROUND

TEST	REFERENCE	ANALYSIS DATE	MAXIMUM LEVEL	RESULT	UNITS
NON-VOLATILES					
o-Cresol, TCLP Extract.	EPA SW846 Meth. 1311	05/24/95	200.00	< 0.05	mg/l
m,p-Cresol, TCLP Extract.	EPA SW846 Meth. 1311	05/24/95	200.00	< 0.10	mg/l
2,4-Dinitrotoluene, TCLP Extractable	EPA SW846 Meth. 1311	05/24/95	0.13	< 0.05	mg/l
Hexachlorobenzene, TCLP Extractable	EPA SW846 Meth. 1311	05/24/95	0.13	< 0.05	mg/l
Hexachlorobutadiene, TCLP Extractable	EPA SW846 Meth. 1311	05/24/95	0.50	< 0.05	mg/l
Hexachloroethane, TCLP Extractable	EPA SW846 Meth. 1311	05/24/95	3.00	< 0.05	mg/l
Nitrobenzene, TCLP Extractable	EPA SW846 Meth. 1311	05/24/95	2.00	< 0.05	mg/l
Pentachlorophenol, TCLP Extractable	EPA SW846 Meth. 1311	05/24/95	100.00	< 0.05	mg/l
Pyridine, TCLP Extractable	EPA SW846 Meth. 1311	05/24/95	5.00	< 0.10	mg/l
2,4,5-Trichlorophenol, TCLP Extractable	EPA SW846 Meth. 1311	05/24/95	400.00	< 0.05	mg/l
2,4,6-Trichlorophenol, TCLP Extractable	EPA SW846 Meth. 1311	05/24/95	2.00	< 0.03	mg/l
PESTICIDES					
Chlordane, TCLP Extractable	EPA SW846 Meth. 1311	05/25/95	0.030	< 0.001	mg/l
Endrin, TCLP Extractable	EPA SW846 Meth. 1311	05/25/95	0.0200	< 0.0002	mg/l
Heptachlor, TCLP Extractable	EPA SW846 Meth. 1311	05/25/95	0.0080	< 0.0002	mg/l
Heptachlor epoxide, TCLP Extractable	EPA SW846 Meth. 1311	05/25/95	0.0000	< 0.0001	mg/l
Lindane, TCLP Extractable	EPA SW846 Meth. 1311	05/25/95	0.4000	< 0.0001	mg/l
Methoxychlor, TCLP Extractable	EPA SW846 Meth. 1311	05/25/95	10.0000	< 0.0003	mg/l
Toxaphene, TCLP Extractable	EPA SW846 Meth. 1311	05/25/95	0.50000	<0.00005	mg/l

Quality Assurance | Supervisor | Page 2 of 3

5-2790 Rev. 9/94

General Test Laboratory
Building Number 8
P.O. Box 2641
Birmingham, AL 35291

Alabama Power

Certificate of Analysis

TO : MR. J. M. GODFREY
ADDRESS: 12N-0830 CORP HDQTRS

REPORT DATE : 05/25/95
SAMPLE DATE/TIME: 05/18/95 17:45
SAMPLE NUMBER : 950520-0001
LOCATION NUMBER : MOB

DESCRIPTION: MOBILE DIVISION - SAMPLE # 1, GROUND

TEST	REFERENCE	ANALYSIS DATE	MAXIMUN LEVEL	RESULT	UNITS
METALS					
Arsenic, TCLP Extractable	SW846/1311/3010/6010	05/23/95	5.00	< 0.05	mg/l
Barium, TCLP Extractable	SW846/1311/3010/6010	05/23/95	100.00	0.61	mg/l
Cadmium, TCLP Extractable	SW846/1311/3010/6010	05/23/95	1.00	< 0.05	mg/l
Chromium, TCLP Extractable	SW846/1311/3010/6010	05/23/95	5.00	< 0.05	mg/l
Lead, TCLP Extractable	SW846/1311/3010/6010	05/23/95	5.00	< 0.05	mg/l
Mercury, TCLP Extractable	SW846/1311/7470	05/23/95	0.2000	< 0.0002	mg/l
Selenium, TCLP Extractable	SW846/1311/3010/6010	05/23/95	1.00	0.12	mg/l
Silver, TCLP Extractable	SW846/1311/3010/6010	05/23/95	5.00	< 0.05	mg/l
VOLATILES					
Benzene, TCLP Extractable	EPA SW846 Meth. 1311	05/24/95	0.500	< 0.001	mg/l
Carbon Tetrachloride, TCLP Extractable	EPA SW846 Meth. 1311	05/24/95	0.500	< 0.001	mg/l
Chlorobenzene, TCLP Extractable	EPA SW846 Meth. 1311	05/24/95	100.000	< 0.001	mg/l
Chloroform, TCLP Extractable	EPA SW846 Meth. 1311	05/24/95	6.000	< 0.001	mg/l
1,4-Dichlorobenzene, TCLP Extractable	EPA SW846 Meth. 1311	05/24/95	7.500	< 0.001	mg/l
1,2-Dichloroethane, TCLP Extractable	EPA SW846 Meth. 1311	05/24/95	0.500	< 0.001	mg/l
1,1-Dichloroethylene, TCLP Extractable	EPA SW846 Meth. 1311	05/24/95	0.700	< 0.001	mg/l
Methyl Ethyl Ketone, TCLP Extractable	EPA SW846 Meth. 1311	05/24/95	200.000	0.013	mg/l
Tetrachloroethylene, TCLP Extractable	EPA SW846 Meth. 1311	05/24/95	0.700	< 0.001	mg/l
Trichloroethylene, TCLP Extractable	EPA SW846 Meth. 1311	05/24/95	0.500	< 0.001	mg/l
Vinyl Chloride, TCLP Extractable	EPA SW846 Meth. 1311	05/24/95	0.200	< 0.001	mg/l

JUN 1995
Received
Environmental
Affairs
Department

Quality Assurance | Supervisor | Page 1 of 3

5-2790 Rev. 9/94

Chain of Custody
Sample Analysis Request
General Test Laboratory, G.S.C. 8

Alabama Power

Requested Completion Date

(Explain)

Results To: Harvey Langham Ext.
copy: Mike Godfrey

Dept. No.

Site Representative: [illegible]

Requested By: [illegible]

Collector(s): Harvey Langham

Date Sampled: 5-18-95 Time: 17:45 AM PM

Location of Sampling (Name of Facility, etc.): Chickasaw Silverhill T. Line

Analyses Requested: TCLP, BTEX, TPH + PCB

Special Handling and/or Storage

Relinquished By: Date/Time: Received By: Date/Time: 5-18-95 [illegible]

Sample No.	Field Information (Sample Description, Date, Etc.)	Lab ID
*	1 - Ground (1 liter jar)	950520-1
	2 - Roll-off (1 liter jar)	↓ -2
	* Split sample - 1 jar for TPH and 1 for TCLP-VOLs BTEX	

ADEM

ALABAMA
DEPARTMENT OF ENVIRONMENTAL MANAGEMENT

Fob James, Jr.
Governor

John M. Smith, Director

Mailing Address:
PO BOX 301463
MONTGOMERY AL
36130-1463

Physical Address:
1751 Cong. W. L.
Dickinson Drive
Montgomery, AL
36109-2608

(334) 271-7700
FAX 270-5612

Field Offices:

110 Vulcan Road
Birmingham, AL
35209-4702
(205) 942-6168
FAX 941-1603

400 Well Street, NE
P.O. Box 953
Decatur, AL
35602-0953
(205) 353-1713
FAX 340-9359

2204 Perimeter Road
Mobile, AL
36615-1131
(334) 450-3400
FAX 479-2593

July 28, 1995

Mr. Curtiss R. Johnson
Jordan Pile Driving, Inc.
P.O. Drawer 3004
Mobile, AL 36652

Dear Mr. Johnson:

Personnel with ADEM have reviewed your request to dispose of approximately 200 cubic yards of petroleum contaminated soil. According to the information submitted dated July 26, 1995, this waste appears to be non-hazardous in accordance with the applicable regulations.

We are approving the Timberlands Landfill, Permit Number 27-08, to accept this material for disposal. Contact Mr. Gary Merchant at (334) 867-8921 for permittee approval and any additional requirements prior to delivery.

Please note this letter does not exempt you from complying with applicable requirements of ADEM Administrative Code Division 335-14, Hazardous Waste Program Rules.

If you have any questions regarding this, please contact Mr. Giles Steele-Perkins at (334) 271-7819.

Sincerely,

John Warramore, Chief
Compliance Section
Solid Waste Branch
Land Division

JWN/GSP/ /bdc#6682

c: Gary Merchant

File: Jordan Pile Driving
CF: 27-08

Printed on Recycled Paper

Jordan Pile Driving INCORPORATED

ESTABLISHED IN 1946

FACSIMILE COVER LETTER

FAX NUMBER: 334-279-3050

DATE: 7-26-95 TIME OF DISPATCH: _____

NO. PAGES: 16 (Including This Cover Letter)

NOTE: This cover letter is used to identify the FAX sent to you.
If you do not receive all pages, please call: (205)433-6969

TO: A.D.E.M.
Montg. AL

ATTENTION: MR. Giles Steele-Perkins

REGARDING: Alabama Power Site Chickasaw AL
waste Form. As Requested

FROM: Curtis R. Johnson TITLE: _____

P.O. DRAWER 3004 • MOBILE, AL 36652 • 301 NORTH WATER STREET 36602 • FAX (205) 438-4666 • (205) 433-6969

AN AFFILIATE OF JORDAN INDUSTRIES

Jordan
Pile Driving
INCORPORATED

ESTABLISHED IN 1946

July 20, 1995

Mr. John Narramore
Alabama Department of Environmental Management
Post Office Box 301463
Montgomery, Alabama 36130-1463

Dear Mr. Narramore.

Enclosed please find the Solid/Hazardous Waste Determination Form along with other information required for your approval and/or comments for the disposal of said material.

Sincerely,

Curtis R. Johnson

Curtis R. Johnson
Vice President

P.O. DRAWER 3004 • MOBILE, AL 36652 • FAX 334-438-4666 • 334-433-6969

ALABAMA DEPARTMENT OF ENVIRONMENTAL MANAGEMENT

SOLID/HAZARDOUS WASTE DETERMINATION FORM*

1. General Information

A. Facility Name Jordan Pile Driving Inc

Address Viaduct Road
Chickasaw, Alabama

Phone Number 334-433-6969

B. Contact Person & Title Curtis R. Johnson
Vice President

C. County & State in which waste was generated.
Mobile, Alabama

D. Person or Agency making request for disposal. If different from A, please list name, address, and phone number.

Mailing Address

Jordan Pile Driving Inc.
P.O. Drawer 3004
Mobile, Al. 36652

* This form is not to be used for disposal pre-approval of Solid Waste at a Commercial Hazardous Waste Disposal Facility in the State of Alabama.

2. **Solid Waste**

X Yes, continue to question 3.

_____ No, explain in full detail below, then go to 6.

3. **Excluded From Regulation**

Yes, explain in full detail below, then go to 6.

X No, continue to question 4.

4. Listed Hazardous Waste

_____ Yes, identify the EPA waste code in the space provided below, then go to 6.

X No, continue to question 5.

5. Characteristic Hazardous Waste

_____ Yes, identify the waste code in the space provided below and continue to 6.

X No, continue to 6.

6. **Petroleum Waste**

Does the waste contain any petroleum material?

X Yes, include a copy of the Total Petroleum Hydrocarbons (TPH) of the waste for every 20 cubic yards and the methods utilized.

_____ No, continue to question 7.

A. Does the waste contain or has it been contaminated with any leaded material?

X Yes, include a copy of a Toxicity Characteristic Leaching Procedure (TCLP) analysis for heavy metals.

_____ No, continue to question 7.

7. **Waste Description**

Estimated 200 cubic yards of petroleum contaminated soil generated by the excavation of the site to construct a transmission powerline tower (230 KVTL Line) support structure. Source of contamination unknown - believed to be Asphalt, Bunker C / Diesel type contamination. Waste also contains absorbents and pads.

One time only Request for disposal.

No Recycling options available

Analytical shows waste to be non-hazardous

** If additional space is needed, attach a separate sheet. Upon completion, continue to 8.

8. Intended method of Disposal-List Facility name and Permit Number if intended for disposal at a Solid Waste Disposal Facility.

Timberlands Landfill Permit # 27-08

Upon completion, continue to 9.

9. Certification

I certify under penalty of law that this waste material is not an infectious or hazardous waste and that this document and all attachments were prepared under my direction or supervision in accordance with a system designed to assure that qualified personnel properly gathered and evaluated the information submitted. Based on my inquiry of the person or persons who manage the system, or those persons directly responsible for gathering the information, the information submitted is, to be the best of my knowledge and belief, true accurate, and complete. I am aware that there are significant penalties for submitting false information, including the possibility of fine and imprisonment for knowing violations.

Curtis R. Johnson
Signature

V.P.
Title

7-19-95
Date

ALABAMA DEPARTMENT OF ENVIRONMENTAL MANAGEMENT

SOLID/HAZARDOUS WASTE DETERMINATION*

In an effort to accurately identify all industrial solid wastes received at Solid Waste Disposal Facilities and in conjunction with ADEM Administrative Code, Division 14, Hazardous Waste Regulations, the Department has adopted the following guidelines for industries that generate wastes.

Each facility waste stream must be approved on an annual basis, or whenever a process changes, thereby producing a new or different waste, whichever is more frequent.

Requests for approval to dispose of any materials at a Solid Waste Disposal Facility in the State of Alabama must provide complete and comprehensive information to the following questions for each individual waste stream:

Please respond to each question on the attached form.
A separate form must be completed for each waste stream.

(1) General Facility Information

Upon completion, continue to 2.

(2) Is the waste a Solid Waste as defined in Rule 335-14-2-.01(2)?

If Yes, continue to question 3.

If No, explain in full detail and go to 6.

(3) Is the waste excluded from regulation under Rule 335-14-2-.01(4)?

If Yes, explain in full detail and go to 6.

If No, continue to question 4.

(4) Is the waste a Listed Hazardous Waste as identified in Rule 335-14-2-.04?

If Yes, identify the EPA waste code and go to 6.

If No, continue to question 5.

(5) Is the waste a Characteristic Hazardous Waste as identified in Rule 335-14-2-.03?

If Yes, identify the EPA waste code and continue to 6.

If No, continue to 6.

* This application is not to be used for pre-approval of Solid Waste at a Commercial Hazardous Waste Disposal Facility in the State of Alabama.

(6) Does the waste contain any petroleum hydrocarbons?

If Yes, include a copy of the Total Petroleum Hydrocarbons (TPH) of the waste for every 20 cubic yards and the methods utilized.

If No, continue to question 7.

(A) Does the waste contain or has it been contaminated with any leaded material? If yes, include a copy of a Toxicity Characteristic Leaching Procedure (TCLP) analysis for heavy materials.

If No, continue to question 7.

(7) A detailed description of the waste steam must include at a minimum the following areas.

(A) Physical characteristics of the waste.

(B) Type of waste (liquid, solid, soil, debris, bladeable sludge, etc)

(C) Waste Analysis, including P.H. of waste.

(D) Background of waste (detailed description of process that produced waste stream, historical information).

(E) Estimated quantity of waste generated per calendar month. Report units of measure (i.e. tons, cubic yards, gallons, etc.)

(F) Information on availability of potential for recycling.

Upon completion, continue to 8.

(8) The intended method of disposal must be identified. If the waste will be disposed of at a Solid Waste Disposal Facility, said Facility must be identified by facility name and permit number.

Upon completion, continue to 9.

(9) The Certification for submitted information must be signed and dated by an authorized representative of the Company.

** Incomplete applications will be returned to the sender without review or approval until completed.

To place an order for ADEM, Administrative Code, Division 14, Hazardous Waste Regulations, please send a request in writing along with a check or money order for $41.00 to:

ADEM - Office of General Counsel
P.O. Box 301463
Montgomery, AL 35130-1463
Attn: Ann Fells

General Test Laboratory
Building Number 8
P.O. Box 2641
Birmingham, AL 35291

Alabama Power

Certificate of Analysis

TO : MR. J. M. GODFREY
ADDRESS: 12N-0838 CORP HDQTRS

REPORT DATE : 05/25/95
SAMPLE DATE/TIME: 05/18/95 17:45
SAMPLE NUMBER : 950520-0002
LOCATION NUMBER : MOB

DESCRIPTION: MOBILE DIVISION - SAMPLE # 2, ROLL-OFF

TEST	REFERENCE	ANALYSIS DATE	MAXIMUM LEVEL	RESULT	UNITS
HERBICIDES					
2,4-D, TCLP Extractable	EPA SW846 Meth. 1311	05/24/95	10.000	< 0.010	mg/l
2,4,5-TP (Silvex), TCLP Extractable	EPA SW846 Meth. 1311	05/24/95	1.000	< 0.010	mg/l
MISCELLANEOUS					
Solids Content of Sample	EPA SW846/Meth. 1311	05/22/95		43.5	Per Cent
Total Petroleum Hydrocarbons	Standard Method 503E	05/22/95		8000.	mg/kg
Benzene	EPA SW846/8250	05/23/95		< 0.005	mg/kg
Toluene	EPA SW846/8250	05/23/95		< 0.005	mg/kg
Ethylbenzene	EPA SW846/8250	05/23/95		< 0.005	mg/kg
Xylene	EPA SW846/8250	05/25/95		0.014	mg/kg
m,p-Xylene	EPA SW846/8250	05/23/95		0.006	mg/kg
O-Xylene	EPA SW846/8250	05/23/95		0.008	mg/kg
PCB, Total	EPA 600/4-81-045	05/25/95		2.	ppm

This Certificate is for the physical and/or chemical characteristics of the sample as submitted. The laboratory cannot attest to the origin and representation of the sample.

CC: MR. W. S. HILL
MR. HARVEY LANGHAM

Quality Assurance ANNE HYALS Mark Lester

Supervisor C.W.HORN W.H.WESTON CWH

Page 3 of 3

S-2280 Rev. 9/94
FILE: 94

General Test Laboratory
Building Number 8
P.O. Box 2641
Birmingham, AL 35291

Alabama Power

Certificate of Analysis

TO : MR. J. M. GODFREY
ADDRESS: 12N-0630 CORP HDQTRS

REPORT DATE : 05/25/95
SAMPLE DATE/TIME: 05/18/95 17:45
SAMPLE NUMBER : 950520-0002
LOCATION NUMBER : MOB

DESCRIPTION: MOBILE DIVISION - SAMPLE # 2, ROLL-OFF

TEST	REFERENCE	ANALYSIS DATE	MAXIMUM LEVEL	RESULT	UNITS
NON-VOLATILES					
o-Cresol, TCLP Extract.	EPA SW846 Meth. 1311	05/24/95	200.00	< 0.05	mg/l
m,p-Cresol, TCLP Extract.	EPA SW846 Meth. 1311	05/24/95	200.00	< 0.10	mg/l
2,4-Dinitrotoluene, TCLP Extractable	EPA SW846 Meth. 1311	05/24/95	0.13	< 0.05	mg/l
Hexachlorobenzene, TCLP Extractable	EPA SW846 Meth. 1311	05/24/95	0.13	< 0.05	mg/l
Hexachlorobutadiene, TCLP Extractable	EPA SW846 Meth. 1311	05/24/95	0.50	< 0.05	mg/l
Hexachloroethane, TCLP Extractable	EPA SW846 Meth. 1311	05/24/95	3.00	< 0.05	mg/l
Nitrobenzene, TCLP Extractable	EPA SW846 Meth. 1311	05/24/95	2.00	< 0.05	mg/l
Pentachlorophenol, TCLP Extractable	EPA SW846 Meth. 1311	05/24/95	100.00	< 0.05	mg/l
Pyridine, TCLP Extractable	EPA SW846 Meth. 1311	05/24/95	5.00	< 0.10	mg/l
2,4,5-Trichlorophenol, TCLP Extractable	EPA SW846 Meth. 1311	05/24/95	400.00	< 0.05	mg/l
2,4,6-Trichlorophenol, TCLP Extractable	EPA SW846 Meth. 1311	05/24/95	2.00	< 0.03	mg/l
PESTICIDES					
Chlordane, TCLP Extractable	EPA SW846 Meth. 1311	05/25/95	0.030	< 0.001	mg/l
Endrin, TCLP Extractable	EPA SW846 Meth. 1311	05/25/95	0.0200	< 0.0002	mg/l
Heptachlor, TCLP Extractable	EPA SW846 Meth. 1311	05/25/95	0.0080	< 0.0002	mg/l
Heptachlor epoxide, TCLP Extractable	EPA SW846 Meth. 1311	05/25/95	0.0050	< 0.0001	mg/l
Lindane, TCLP Extractable	EPA SW846 Meth. 1311	05/25/95	0.4000	< 0.0001	mg/l
Methoxychlor, TCLP Extractable	EPA SW846 Meth. 1311	05/25/95	10.0000	< 0.0003	mg/l
Toxaphene, TCLP Extractable	EPA SW846 Meth. 1311	05/25/95	0.50000	< 0.00005	mg/l

Quality Assurance	Supervisor	Page 2 of 3

5-2790 Rev. 8/91

General Test Laboratory
Building Number 8
P.O. Box 2641
Birmingham, AL 35291

Alabama Power

Certificate of Analysis

TO : MR. J. M. GODFREY
ADDRESS: 12N-8838 CORP HDQTRS

REPORT DATE : 05/25/95
SAMPLE DATE/TIME: 05/18/95 17:45
SAMPLE NUMBER : 950520-0002
LOCATION NUMBER : M08

DESCRIPTION: MOBILE DIVISION - SAMPLE # 2, ROLL-OFF

TEST	REFERENCE	ANALYSIS DATE	MAXIMUM LEVEL	RESULT	UNITS
METALS					
Arsenic, TCLP Extractable	SW846/1311/3010/6010	05/23/95	5.00	< 0.05	mg/l
Barium, TCLP Extractable	SW846/1311/3010/6010	05/23/95	100.00	1.12	mg/l
Cadmium, TCLP Extractable	SW846/1311/3010/6010	05/23/95	1.00	< 0.05	mg/l
Chromium, TCLP Extractable	SW846/1311/3010/6010	05/23/95	5.00	< 0.05	mg/l
Lead, TCLP Extractable	SW846/1311/3010/6010	05/23/95	5.00	0.09	mg/l
Mercury, TCLP Extractable	SW846/1311/7470	05/23/95	0.2000	< 0.0002	mg/l
Selenium, TCLP Extractable	SW846/1311/3010/6010	05/23/95	1.00	0.15	mg/l
Silver, TCLP Extractable	SW846/1311/3010/6010	05/23/95	5.00	0.12	mg/l
VOLATILES					
Benzene, TCLP Extractable	EPA SW846 Meth. 1311	05/24/95	0.500	< 0.001	mg/l
Carbon Tetrachloride, TCLP Extractable	EPA SW846 Meth. 1311	05/24/95	0.500	< 0.001	mg/l
Chlorobenzene, TCLP Extractable	EPA SW846 Meth. 1311	05/24/95	100.000	< 0.001	mg/l
Chloroform, TCLP Extractable	EPA SW846 Meth. 1311	05/24/95	6.000	< 0.001	mg/l
1,4-Dichlorobenzene, TCLP Extractable	EPA SW846 Meth. 1311	05/24/95	7.500	< 0.001	mg/l
1,2-Dichloroethane, TCLP Extractable	EPA SW846 Meth. 1311	05/24/95	0.500	< 0.001	mg/l
1,1-Dichloroethylene, TCLP Extractable	EPA SW846 Meth. 1311	05/24/95	0.700	< 0.001	mg/l
Methyl Ethyl Ketone, TCLP Extractable	EPA SW846 Meth. 1311	05/24/95	200.000	0.012	mg/l
Tetrachloroethylene, TCLP Extractable	EPA SW846 Meth. 1311	05/24/95	0.700	< 0.001	mg/l
Trichloroethylene, TCLP Extractable	EPA SW846 Meth. 1311	05/24/95	0.500	< 0.001	mg/l
Vinyl Chloride, TCLP Extractable	EPA SW846 Meth. 1311	05/24/95	0.200	< 0.001	mg/l

JUN 1995
Received
Environmental Affairs Department

Quality Assurance | Supervisor | Page 1 of 3

S-2790 Rev. 6/94

General Test Laboratory
Building Number 8
P.O. Box 2641
Birmingham, AL 35291

Alabama Power

Certificate of Analysis

TO : MR. J. M. GODFREY
ADDRESS: 12N-8838 CORP HDQTRS

REPORT DATE : 05/25/95
SAMPLE DATE/TIME: 05/18/95 17:45
SAMPLE NUMBER : 950520-0001
LOCATION NUMBER : MOB

DESCRIPTION: MOBILE DIVISION - SAMPLE # 1, GROUND

TEST	REFERENCE	ANALYSIS DATE	MAXIMUM LEVEL	RESULT	UNITS
HERBICIDES					
2,4-D, TCLP Extractable	EPA SW846 Meth. 1311	05/24/95	10.000	< 0.010	mg/l
2,4,5-TP (Silvex), TCLP Extractable	EPA SW846 Meth. 1311	05/24/95	1.000	< 0.010	mg/l
MISCELLANEOUS					
Solids Content of Sample	EPA SW846/Meth. 1311	05/22/95		100.00	Per Cent
Total Petroleum Hydrocarbons	Standard Method 5M5E	05/22/95		320000.	mg/kg
Benzene	EPA SW846/8260	05/23/95		0.005	mg/kg
Toluene	EPA SW846/8260	05/23/95		0.058	mg/kg
Ethylbenzene	EPA SW846/8260	05/23/95		0.085	mg/kg
Xylene	EPA SW846/8260	05/25/95		0.212	mg/kg
m,p-Xylene	EPA SW846/8260	05/23/95		0.087	mg/kg
O-Xylene	EPA SW846/8260	05/23/95		0.125	mg/kg
PCB, Total	EPA 600/4-81-045	05/25/95		45.	ppm

This Certificate is for the physical and/or chemical characteristics of the sample as submitted.
The laboratory cannot attest to the origin and representation of the sample.

CC: MR. W. S. HILL
MR. HARVEY LANGHAM

Quality Assurance	Supervisor	Page
ANNE RYALS Mab Foster	E.W. HORN W.H. WESTON	3 of 3

5-7200 Rev. 3/94
FILE: AM

General Test Laboratory
Building Number 8
P.O. Box 2641
Birmingham, AL 35291

Alabama Power

Certificate of Analysis

TO : MR. J. M. GODFREY
ADDRESS: 12N-0830 CORP HDQTRS

REPORT DATE : 05/25/95
SAMPLE DATE/TIME: 05/18/95 17:45
SAMPLE NUMBER : 950520-0001
LOCATION NUMBER : MOB

DESCRIPTION: MOBILE DIVISION - SAMPLE # 1, GROUND

TEST	REFERENCE	ANALYSIS DATE	MAXIMUM LEVEL	RESULT	UNITS
NON-VOLATILES					
o-Cresol, TCLP Extract.	EPA SW846 Meth. 1311	05/24/95	200.00	< 0.05	mg/l
m,p-Cresol, TCLP Extract.	EPA SW846 Meth. 1311	05/24/95	200.00	< 0.10	mg/l
2,4-Dinitrotoluene, TCLP Extractable	EPA SW846 Meth. 1311	05/24/95	0.13	< 0.05	mg/l
Hexachlorobenzene, TCLP Extractable	EPA SW846 Meth. 1311	05/24/95	0.13	< 0.05	mg/l
Hexachlorobutadiene, TCLP Extractable	EPA SW846 Meth. 1311	05/24/95	0.50	< 0.05	mg/l
Hexachloroethane, TCLP Extractable	EPA SW846 Meth. 1311	05/24/95	3.00	< 0.05	mg/l
Nitrobenzene, TCLP Extractable	EPA SW846 Meth. 1311	05/24/95	2.00	< 0.05	mg/l
Pentachlorophenol, TCLP Extractable	EPA SW846 Meth. 1311	05/24/95	100.00	< 0.05	mg/l
Pyridine, TCLP Extractable	EPA SW846 Meth. 1311	05/24/95	5.00	< 0.10	mg/l
2,4,5-Trichlorophenol, TCLP Extractable	EPA SW846 Meth. 1311	05/24/95	400.00	< 0.05	mg/l
2,4,6-Trichlorophenol, TCLP Extractable	EPA SW846 Meth. 1311	05/24/95	2.00	< 0.03	mg/l
PESTICIDES					
Chlordane, TCLP Extractable	EPA SW846 Meth. 1311	05/25/95	0.030	< 0.001	mg/l
Endrin, TCLP Extractable	EPA SW846 Meth. 1311	05/25/95	0.0200	< 0.0002	mg/l
Heptachlor, TCLP Extractable	EPA SW846 Meth. 1311	05/25/95	0.0080	< 0.0002	mg/l
Heptachlor epoxide, TCLP Extractable	EPA SW846 Meth. 1311	05/25/95	0.0080	< 0.0001	mg/l
Lindane, TCLP Extractable	EPA SW846 Meth. 1311	05/25/95	0.4000	< 0.0001	mg/l
Methoxychlor, TCLP Extractable	EPA SW846 Meth. 1311	05/25/95	10.0000	< 0.0003	mg/l
Toxaphene, TCLP Extractable	EPA SW846 Meth. 1311	05/25/95	0.50000	<0.00005	mg/l

Quality Assurance	Supervisor	Page 2 of 3

General Test Laboratory
Building Number 8
P.O. Box 2641
Birmingham, AL 35291

Alabama Power

Certificate of Analysis

TO : MR. J. M. GODFREY
ADDRESS: 12N-8838 CORP HDQTRS

REPORT DATE : 05/25/95
SAMPLE DATE/TIME: 05/18/95 17:45
SAMPLE NUMBER : 950528-0001
LOCATION NUMBER : MOB

DESCRIPTION: MOBILE DIVISION - SAMPLE # 1, GREEN

TEST	REFERENCE	ANALYSIS DATE	MAXIMUM LEVEL	RESULT	UNITS
METALS					
Arsenic, TCLP Extractable	SW846/1311/3010/6010	05/23/95	5.00	< 0.05	mg/l
Barium, TCLP Extractable	SW846/1311/3010/6010	05/23/95	100.00	0.61	mg/l
Cadmium, TCLP Extractable	SW846/1311/3010/6010	05/23/95	1.00	< 0.05	mg/l
Chromium, TCLP Extractable	SW846/1311/3010/6010	05/23/95	5.00	< 0.05	mg/l
Lead, TCLP Extractable	SW846/1311/3010/6010	05/23/95	5.00	< 0.05	mg/l
Mercury, TCLP Extractable	SW846/1311/7470	05/23/95	0.2000	< 0.0002	mg/l
Selenium, TCLP Extractable	SW846/1311/3010/6010	05/23/95	1.00	0.12	mg/l
Silver, TCLP Extractable	SW846/1311/3010/6010	05/23/95	5.00	< 0.05	mg/l
VOLATILES					
Benzene, TCLP Extractable	EPA SW846 Meth. 1311	05/24/95	0.500	< 0.001	mg/l
Carbon Tetrachloride, TCLP Extractable	EPA SW846 Meth. 1311	05/24/95	0.500	< 0.001	mg/l
Chlorobenzene, TCLP Extractable	EPA SW846 Meth. 1311	05/24/95	100.000	< 0.001	mg/l
Chloroform, TCLP Extractable	EPA SW846 Meth. 1311	05/24/95	6.000	< 0.001	mg/l
1,4-Dichlorobenzene, TCLP Extractable	EPA SW846 Meth. 1311	05/24/95	7.500	< 0.001	mg/l
1,2-Dichloroethane, TCLP Extractable	EPA SW846 Meth. 1311	05/24/95	0.500	< 0.001	mg/l
1,1-Dichloroethylene, TCLP Extractable	EPA SW846 Meth. 1311	05/24/95	0.700	< 0.001	mg/l
Methyl Ethyl Ketone, TCLP Extractable	EPA SW846 Meth. 1311	05/24/95	200.000	0.013	mg/l
Tetrachloroethylene, TCLP Extractable	EPA SW846 Meth. 1311	05/24/95	0.700	< 0.001	mg/l
Trichloroethylene, TCLP Extractable	EPA SW846 Meth. 1311	05/24/95	0.500	< 0.001	mg/l
Vinyl Chloride, TCLP Extractable	EPA SW846 Meth. 1311	05/24/95	0.200	< 0.001	mg/l

JUN 1995
Received
Environmental Affairs Department

Quality Assurance | Supervisor | Page 1 of 3

S-2790 Rev 9/94

Page 1 of 1

Chain of Custody
Sample Analysis Request
General Test Laboratory, G.S.C. 8

Alabama Power

Requested Completion Date

(Explain)

Results To: Harvey Langham Ext.
copy: Mike Rodgers

Dept. No.

Requested By Mike Rodgers

Date Sampled 5-18-95 Time 1745 AM PM

Location of Sampling (Name of Facility, etc.)
Chickasaw Silverhill T. Line

Analyses Requested
TCLP, BTEX, TPH + PCB

Special Handling and/or Storage

Sample No.	Field Information (Sample Description, Date, Etc.)	Lab ID
*	1-Ground (1 liter jar)	950520-1
	2-Roll-off (1 liter jar)	↓ -2
	* Split sample - 1 jar for TPH and 1 for TCLP-VOLS BTEX	

LaBella
Powered by partnership.

Qualifications

DAVID WALL, REM

Technical Scientist

David Wall brings to LaBella over 18 years of expertise as an environmental scientist with a strong background in soil and groundwater investigations and remediation for Resource Conservation and Recovery Act (RCRA), Brownfield, and Underground Storage Tank (UST) sites. Extensive experience in environmental due diligence for real estate investment portfolios, industrial acquisitions, and other commercial real estate matters. He has over six years of management expertise supervising, mentoring, and training professional and technical employees. His relevant project experience includes;

Former Maxus Agricultural Chemicals

David currently serves as project manager for a closed industrial wood pulp manufacturing facility located adjacent to the Black Warrior River. His role includes; oversight of post-closure corrective action activities and groundwater monitoring, management of project finances, oversight of operation and maintenance associated with a groundwater extraction system, underground injection system, an on-site groundwater treatment plant, and periodic riverbank stability repairs, coordination and planning with the project team; scheduling/oversight of weekly site visits, oversight of groundwater sampling events, preparation of monthly operation and maintenance reports, and required ADEM reports including an Annual Corrective Action Report, UIC Report, and Alabama Risk Based Corrective Action (ARBCA) Evaluation.

Auburn University—Auburn, AL

David serves as a project manager assisting Auburn University with its Resource Conservation Recover Act (RCRA) permitted sites throughout the University campus. Sites include numerous underground storage tank release sites, waste oil recycling facility, and several other solid waste management units (SWMUs). Activities have included completion of RCRA Facility Investigation (RFI) Work Plans and Assessments, ARBCA Evaluations, Corrective Action Plans, RCRA permit modifications, and on-going site monitoring and reporting. Auburn has successfully achieved clean-up and closure of numerous sites within the RCRA permit.

Jacks Family Restaurant, Sites throughout Alabama

Served as project manager for three Jack's Restaurant Sites which successfully completed the requirements of the ADEM Voluntary Clean-up Program (VCP). Each of the sites were entered into the ADEM VCP and assessed following ADEM approval of an assessment plan prepared by HTSI (now LaBella). Assessment activities included the installation of soil borings and monitoring wells at each of the sites and groundwater monitoring. Correction activities at two of the sites included the preparation of

EDUCATION

University of Montevallo: B.S. Biology

CERTIFICATIONS

40- hour Wetland Delineation Course

40-hour OSHA Certification

Alabama Risk Based Corrective Action Guidance Training

Phase I Site Assessments and Due Diligence

Sanitas Applied Groundwater Statistics

ORGANIZATIONS

Registered Environmental Manager Certification

Member Birmingham Environmental Professionals Association (BEPA)

Member North Alabama Environmental Professionals Association (NEPA)

Member Alabama Brownfields Association (ALBFA) and Economic Development Committee

LaBella
Powered by partnership.

environmental covenants and the sites issued Conditional Letters of Concurrence. The remaining site was able to achieve clean-up without use restrictions and was issued a Letter of Concurrence.

McWane Pipe— Birmingham, AL

David served as project manager and was responsible for the clean-up and successful completion of ADEM requirements for a diesel fuel release at a steel mill facility in Birmingham, Alabama. The facility participated in the ADEM Alabama Tank Trust Fund (ATTF) which paid for the clean-up activities. The project included several phases of assessment, installation of numerous Type II monitoring wells and one Type III well, removal of free product, preparation of an ARBCA evaluation, Corrective Action Plan, and on-going groundwater monitoring. The site successfully achieved No Further Action with Conditions status from the ADEM.

Altman Property Site— Birmingham, AL

Served as project manager for a site located on a former light industrial use property that underwent commercial redevelopment. The site was entered into the ADEM VCP and successfully completed the requirements of the ADEM Brownfield Program. The site was assessed following ADEM approval of an assessment plan. Assessment activities included the installation of soil borings and monitoring wells at each of the sites and groundwater monitoring. Corrective Action activities at the site included a combination of engineering controls and land use restrictions, which resulted in achieving No Further Action with Conditions status from the ADEM. The site was redeveloped and currently operates as a successful commercial retail facility.

DANIEL GOSSETT

Phase I ESA Manager

Daniel is an Environmental Professional (EP) with more than 17 years of experience with Phase I Environmental Site Assessments (ESAs). He has managed and performed hundreds of Phase I ESAs on various property types, such as large industrial sites, large undeveloped wooded sites as well as service stations and various commercial properties. Daniel has provided various regulatory compliance services to municipal, commercial, and industrial entities including SWPPP and SPCC drafting, discharge monitoring reports, and various other submittals on behalf of the client. Further, he has managed and performed numerous stormwater inspections of construction sites as well as other industrial sites required under NPDES regulation regulations for the Alabama Department of Environmental Management (ADEM). Daniel has responded to multiple violations and consent orders on behalf of private and local governmental clients. Earlier in his career, Daniel managed and oversaw a mercury remediation project and a hazardous materials emergency response project which both required specialized knowledge related to Department of Transportation (DOT), Environmental Protection Agency (EPA), and Drug Enforcement Agency (DEA) regulations.

EDUCATION

Auburn University: B.S. in Environmental Science

Samford University: Masters of Science in Environmental Management (MSEM)

ORGANIZATIONS

Freshwater Land Trust Board, President 2020-2021, Past President 2022

Southeast Stormwater Association (SESWA)

Southern Environmental Center at Birmingham Southern College: Darter Board Member since 2023

Phase I ESA Project Experience

Norflex Inc.—Bessemer, AL*

Project Manager for a Phase I ESA on a metal fabrication business. The client intended to acquire the on-site business, and this project included a Phase I ESA and Limited Environmental Compliance Assessment of an industrial site with a complex history. Provided helpful conclusions and recommendations regarding the operations and potential compliance issues on site to the client that was acquiring the business. The client, an out of state entity, appreciated having the in-depth review of the history of the site and immediate vicinity.

Getaway Childersburg—Childersburg, AL*

Project Manager for a Phase I Environmental Site Assessment (ESA) on a large tract of wooded undeveloped property, at which the client intended to purchase and develop with rental cabins. Daniel performed and completed this Phase I ESA on time and within the budget. At this time, the property was leased by a hunting club, and coordinating the site visit date involved ensuring the safety of the field staff involved.

Confidential Client—Birmingham, AL*

Project Manager for a Phase I Environmental Site Assessment (ESA) on a high-profile historic building in Birmingham prior to renovations. The Phase I ESA

LaBella
Powered by partnership.

**Work performed with prior employer.*

involved reviewing a complex development history to determine recognized environmental conditions (RECs). Daniel assisted with a building materials survey to help identify business environmental risks (BERs) associated with the renovation of the building. This project involved safety coordination between coworkers, the client, the property owner, and third-party security personnel.

NPDES Stormwater Experience

Love's Travel Stops—Heflin, AL*

Project Manager for a construction stormwater inspection project to construct a Love's Travel Stop & Country Store. Daniel coordinated and performed inspections, trouble-shooting erosion & sediment control issues with multiple entities, and provided guidance on stormwater permit compliance. Because of a good partnership with the general contractor and effective communication with all involved, this work was finished on schedule, within budget, and to the satisfaction of the client and other parties with whom we worked.

Midfield Quarry—Midfield, AL*

Project Manager for a construction stormwater site for a major waste recycling company. When Daniel and his team were first approached about coming on board as the consultant for this work, the client was already in receipt of a proposed Consent Order from the Alabama Department of Environmental Management (ADEM) for alleged violations of environmental stormwater regulations. Daniel was able to negotiate on behalf of this client for a reduced fine, a significantly reduced scope of required remediation, and was able to successfully complete the permitting process and remediation activities to the satisfaction of the client and regulatory agency. Project received a final consent order, a stabilized site, and a cordial relationship between ADEM and the client.

BH Transfer—Sylacauga, AL*

Project Manager for a state indirect discharge (SID) permit at B-H Transfer's Sylacauga Terminal tank washing facility. Work included managing and performing monthly sampling of the facility's effluent, preparation of monthly discharge monitoring reports (DMRs), assisting with noncompliance reports, and miscellaneous assistance.

CHEY-ANNE KILPATRICK

Brownfield Redevelopment & Grant Specialist

Chey-Anne brings a wealth of knowledge and experience related to Brownfields and the Alabama Department of Environmental Management (ADEM) Voluntary Cleanup Program (VCP). She previously worked at the ADEM within the Redevelopment Unit of Land Division. With the VCP, she was the project manager of over 15 active sites. With Brownfield Redevelopment, she assisted communities and non-profits with brownfield identification and environmental site assessments (ESA). She has led several community meetings and spoken during several speaking engagements to inform individuals of the benefits and processes to redevelop Brownfields. Chey-Anne has organized several grant writing courses for communities throughout the State and assisted the ADEM with writing EPA Brownfield Grants.

EDUCATION

Auburn University: B.S. Animal Science

LBW Community College: A.S. General Studies

CERTIFICATIONS

40-Hour Hazardous Waste Site Worker Course

OSHA-Ionizing Radiation

ISO 9001: 2015

EPA Region 4 Hazardous Waste Sampling Training

EPA Basics of Monitored Natural Attenuation and Groundwater Modeling Applications at RCRA Sites Training

MEMBERSHIPS

Alabama Brownfield Association

Air & Waste Management Association

PUBLICATIONS

***Redeveloping Alabama Brick by Brick,* Alabama League of Municipalities Journal, Volume 81, Issue 1, Summer 2023**

City of Montgomery: West Montgomery Historic Civil Rights Trail Part A-G—Montgomery, AL*

Chey-Anne served as the main project manager for parts A-E of this Brownfield Redevelopment project with the City of Montgomery. She completed 5 of the Phase I ESA's, created the sample plan for all 4 Phase II's, assisted in the drilling and installment or temporary monitoring wells, conducted decontamination of drilling equipment, collected samples from all 4 sites, and completed 2 of the Phase II Reports. She also acted as the safety officer on Parts F and G.

City of Opelika: Former Leshner Mill—Opelika, AL*

Served as the project manager for a redevelopment opportunity for the City of Opelika to conduct due diligence and evaluate current site conditions. Activities are like the WMHCRT project with the addition of running VISL to determine the risk of Vapor Intrusion to potential residents.

Numerous VCP Sites throughout Alabama*

Served as project manager of over 15 active sites to provide Departmental Oversight to applicants and consultants enrolled in the VCP.

ADEM, ASU, Dr. Henry Findlay's Grant Writing Made Simple—Montgomery, AL*

Coordinated and oversaw multiple grant writing courses for Alabama's communities and collaborated with other agencies to provide other grant information. The last class featured ADEM grant information, USDA grant information, and had over 80 communities represented.

LaBella
Powered by partnership.

**Work performed with prior employer.*

WILLIAM DIRENZO

Environmental Scientist

William's experience as an Environmental Scientist includes working on Phase I and Phase II Environmental Site Assessments (ESAs) and investigation and remediation under the Brownfield Cleanup Program. William is responsible for performing Phase I ESAs, Transaction Screens, and Risk Assessment Reports. He has also performed numerous Phase II ESAs that include overseeing direct push soil boring for on-site soil sampling and groundwater monitoring well installation. William has spent extensive time on active construction sites monitoring Brownfield Cleanup Program remediation projects. William also has experience performing New York Storm Water Pollution Prevention Plan (SWPPP) inspections at active construction sites.

EDUCATION

SUNY Environmental Science and Forestry, Sustainable Energy Management, BS

CERTIFICATIONS/ REGISTRATIONS

OSHA 40-hour HAZWOPER

OSHA 30-Hour Construction Safety and Health

NYSDEC 4-Hour Erosion and Sediment Control Training

LEED Green Associate

Brownfields

East Lake Commons LLC, Oswego Midtown Plaza Brownfield Cleanup Program: Oswego, NY

William provided Community Air Monitoring Plan (CAMP) oversight during the removal of soils as earthwork occurred. William was responsible for tracking all soils relocated by an environmental contractor, including the excavation of historical fill and import of geotechnical backfill. Construction of a five-story mixed use building was completed in early 2022.

DePaul Group, Former Breneman Site: Oswego. NY

William provided CAMP oversight during the removal of soils as earthwork occurred. William ensured all soils were handled in accordance with Brownfield Cleanup Program regulations and that material reused on-site was done so in accordance with the NYSDEC approved Site Management Plan.

PG Carpenter Park LLC, Cayuga Park: Ithaca, NY

William provided monitoring oversight during the implementation of the Environmental Management Plan (EMP) to address environmental concerns associated with planned earthwork, construction, and development of a four building complex in Ithaca, New York. As part of this work, William oversaw the removal of over 18,000 tons of soil for re-use at other locations in accordance with the NYSDEC.

Phase II ESA

Phase II ESAs: New York State

William has conducted Phase II ESAs at various sites across New York State. Activities include: selecting soil boring/ groundwater monitoring well locations based on previous site activities, working alongside Geoprobe direct push soil borings, logging and screening soil borings using olfactory method, selecting samples based on field observations, groundwater monitoring and well installation.

LaBella
Powered by partnership.

Phase I ESAs

William has conducted numerous Environmental Site Assessments. These assessments have included the evaluation of environmental liability associated with properties such as warehouses, gas stations, colleges, commercial properties, and residential homes. William has completed environmental assessments for the following groups:

- Lyons National Bank
- TruMark Financial Credit Union
- Community Bank
- Five Star Bank
- Rochester Gas and Electric
- OYA Solar NY
- Bond, Schoeneck & King
- Tiffany Energy LLC
- The Effect Group

SWPPP Inspections

William conducted weekly SWPPP inspections for the construction of new solar fields. He provided inspection reports in accordance with the NYSDEC Blue Book. William worked with project engineers to direct contractors on proper erosion and sediment control measures.

- Green Spark – Verona Solar – SWPPP Inspection
- Light Edison – Taft Solar – SWPPP Inspection
- Light Edison – Locust Solar – SWPPP Inspection
- Nexamp Inc – Sulphur Creek Solar – SWPPP Inspection
- Nexamp Inc – Sparrow Bush Solar – SWPPP Inspection
- Precision Solar Renewables - Eureka Solar North & South – SWPPP Inspection

DANIEL GOSSETT

Senior Project Scientist/Phase I ESA Manager

Daniel is an Environmental Professional (EP) with more than 17 years of experience with Phase I Environmental Site Assessments (ESAs). He has managed and performed hundreds of Phase I ESAs on various property types, such as large industrial sites, large undeveloped wooded sites as well as service stations and various commercial properties. Daniel has provided various regulatory compliance services to municipal, commercial, and industrial entities including SWPPP and SPCC drafting, discharge monitoring reports, and various other submittals on behalf of the client. Further, he has managed and performed numerous stormwater inspections of construction sites as well as other industrial sites required under NPDES regulation regulations for the Alabama Department of Environmental Management (ADEM). Daniel has responded to multiple violations and consent orders on behalf of private and local governmental clients. Earlier in his career, Daniel managed and oversaw a mercury remediation project and a hazardous materials emergency response project which both required specialized knowledge related to Department of Transportation (DOT), Environmental Protection Agency (EPA), and Drug Enforcement Agency (DEA) regulations.

EDUCATION

Augurn University: B.S. in Environmental Science

Samford University: Masters of Science in Environmental Management (MSEM)

ORGANIZATIONS

Freshwater Land Trust Board, President 2020-2021, Past President 2022

Southeast Stormwater Association (SESWA)

Phase I ESA Project Experience

Norflex Inc.—Bessemer, AL*

Project Manager for a Phase I ESA on a metal fabrication business. The client intended to acquire the on-site business, and this project included a Phase I ESA and Limited Environmental Compliance Assessment of an industrial site with a complex history. Provided helpful conclusions and recommendations regarding the operations and potential compliance issues on site to the client that was acquiring the business. The client, an out of state entity, appreciated having the in-depth review of the history of the site and immediate vicinity.

Getaway Childersburg—Childersburg, AL*

Project Manager for a Phase I Environmental Site Assessment (ESA) on a large tract of wooded undeveloped property, at which the client intended to purchase and develop with rental cabins. Daniel performed and completed this Phase I ESA on time and within the budget. At this time, the property was leased by a hunting club, and coordinating the site visit date involved ensuring the safety of the field staff involved.

Confidential Client—Birmingham, AL*

Project Manager for a Phase I Environmental Site Assessment (ESA) on a high-profile historic building in Birmingham prior to renovations. The Phase I ESA

LaBella
Powered by partnership.

**Work performed with prior employer.*

involved reviewing a complex development history to determine recognized environmental conditions (RECs). Daniel assisted with a building materials survey to help identify business environmental risks (BERs) associated with the renovation of the building. This project involved safety coordination between coworkers, the client, the property owner, and third-party security personnel.

NPDES Stormwater Experience

Love's Travel Stops—Heflin, AL*

Project Manager for a construction stormwater inspection project to construct a Love's Travel Stop & Country Store. Daniel coordinated and performed inspections, trouble-shooting erosion & sediment control issues with multiple entities, and provided guidance on stormwater permit compliance. Because of a good partnership with the general contractor and effective communication with all involved, this work was finished on schedule, within budget, and to the satisfaction of the client and other parties with whom we worked.

Midfield Quarry—Midfield, AL*

Project Manager for a construction stormwater site for a major waste recycling company. When Daniel and his team were first approached about coming on board as the consultant for this work, the client was already in receipt of a proposed Consent Order from the Alabama Department of Environmental Management (ADEM) for alleged violations of environmental stormwater regulations. Daniel was able to negotiate on behalf of this client for a reduced fine, a significantly reduced scope of required remediation, and was able to successfully complete the permitting process and remediation activities to the satisfaction of the client and regulatory agency. Project received a final consent order, a stabilized site, and a cordial relationship between ADEM and the client.

BH Transfer—Sylacauga, AL*

Project Manager for a state indirect discharge (SID) permit at B-H Transfer's Sylacauga Terminal tank washing facility. Work included managing and performing monthly sampling of the facility's effluent, preparation of monthly discharge monitoring reports (DMRs), assisting with noncompliance reports, and miscellaneous assistance.

LaBella
Powered by partnership.

Previous Reports

ANALYTICAL CHEMICAL TESTING
LABORATORY, INC.

Consulting Chemists, Scientists & Engineers

REPORT OF MODIFIED PHASE I/II ENVIRONMENTAL SITE ASSESSMENT VACANT LOT ON VIADUCT ROAD MOBILE COUNTY, CHICKASAW, AL

Prepared for

B&F Terminals
P.O. Box 11527
Chickasaw, AL 36671

July 6, 1998

Prepared by

A.C.T. Laboratory, Inc.
2869 Pleasant Valley Rd.
Mobile, AL 36606

JOB NO: 98-2005

ANALYTICAL CHEMICAL TESTING
LABORATORY, INC.

Consulting Chemists, Scientists & Engineers

July 6, 1998

B&F Terminals
P.O. Box 11527
Chickasaw, AL 36671
Attn.: Mr. Buchanan

SUBJECT: Report of Modified Phase I/II Environmental Site Assessment
Vacant Lot on Viaduct Road in Mobile County, Chickasaw, Alabama
Job No: 98-2005

Dear Mr. Buchanan:

Analytical Chemical Testing Laboratory, Inc. (ACT Lab.) is pleased to submit this authorized Modified Phase I/II Environmental Site Assessment. The enclosed report presents our findings in accordance with the investigative procedures outlined herein. The Modified Phase I/II assessment was performed in substantial compliance with ASTM E 1527-97 and ASTM E 1528-96.

We appreciate the opportunity to provide these services and look forward to working with you in the future. Should you have any questions, please give us a call at your convenience.

Sincerely,

William J. Taylor
Engineer

Robert M. Naman
President
Analytical Chemist

P.O. Box 161198 • Mobile, Alabama 36616 • (334) 479-9205 • Fax (334) 478-8181

TABLE OF CONTENTS

1.0 EXECUTIVE SUMMARY 3

2.0 INTRODUCTION 4

2.1 Background Information 4
2.2 Property Overview 4

3.0 GENERAL INFORMATION 4

3.1 Property Description 4
3.2 Surrounding Properties 4
3.3 Regional Soil/Geology/Hydrogeology 4

4.0 ENVIRONMENTAL INFORMATION AND DATA 5

4.1 Hazardous Materials 5
4.2 Underground and Aboveground Storage Tanks 5
4.3 Site Investigation 6
4.4 Housekeeping 6

5.0 REGULATORY/GOVERNMENTAL AGENCY INQUIRIES 6

5.1 Federal/State 6

6.0 SOIL INVESTIGATION 7

7.0 CONCLUSIONS AND RECOMMENDATIONS 9

8.0 QUALIFICATIONS OF REPORT 9

APPENDICES

Appendix I: Photographs
Appendix II: Record Search
Appendix III: Laboratory Results

1.0 EXECUTIVE SUMMARY

Analytical Chemical Testing Laboratory, Inc. (ACT) was retained by B&F Terminals to provide a Modified Phase I/II Environmental Site Assessment (ESA) of the property located at Viaduct Road in Mobile County, Chickasaw, AL. The site consisted of a vacant lot.

The Modified Phase I/II Environmental Site Assessment consisted of physical inspection and review of applicable and obtainable information of the subject property. The property was visited on June 26, 1998 and inspected in general accordance with the scope of work, ACT's standard environmental assessment procedures and ASTM E 1527-97. The Modified Phase I/II assessment was intended to provide an overview of the properties and environmental conditions as a result of current and past site activities.

ACT personnel drilled 18 hand auger soil borings in various areas that, by appearance could potentially be contaminated. Samples were then collected from each boring and site location and sent to the laboratory to determine the presence of petroleum contamination. The results indicate that some areas, particularly near the ditch, had levels that were elevated above the Alabama Department of Environmental Management (ADEM) Corrective Action Limit (CAL) for TPH in soils of 100 mg/Kg. One water sample was obtained from a soil boring beside the ditch and was analyzed for BTEX. The results from the water sample were below the ADEM CAL.

Based on ACT's site inspection and records review as performed during the Modified Phase I/II Site Assessment, the overall condition of the property appeared to be fair. Some apparent areas of potential environmental concern were identified at the site, particularly along the ditch that is located on the site.

ACT recommends continuing the Phase II Investigation to determine the extent of the soil contamination on the property. ACT also recommends sampling the soil and groundwater under the guidelines of the April 1998 ADEM regulations for Risk Based Corrective Action (RBCA) analyzing for Chemicals of Concern (COC). If all COC are below the Initial Screening Levels (ISLs) as outlined in ADEM's RBCA guidelines, then possibly no remediation would be required at the site.

2.0 INTRODUCTION

This Environmental Site Assessment (ESA) Phase I/II report presents the findings and conclusions of our study of the property located at the vacant lot on Viaduct Road, in Section 26, T3S, R1W in Mobile County, Mobile, AL. The purpose of the assessment was to provide general information regarding the presence of, or the potential for, hazardous materials at the site for use in the evaluation of the property.

2.1 Background Information

ACT utilized several sources of information to perform this evaluation of the property. Database information, available under the Freedom of Information Act, was obtained from EDR in Southport CT.

3.0 GENERAL INFORMATION

3.1 Property Description

The property was located close to 50 Viaduct Road in Mobile County, Mobile, AL. The site consisted of vacant land. Figure 1, a topographic map from the United States Geological Survey, shows the site location as well as the topography of the surrounding area. The area topography is relatively flat. Figure 2 is a smaller scale street map showing the location of the site.

3.2 Surrounding Properties

The property is bound on the north by Coastal Refinery, west and south by undeveloped property, and east by B&F Terminal. A road separates the site from B&F Terminal and a ditch is located on the north side of the property.

3.3 Regional Soil/Geology/Hydrogeology

ACT reviewed the Geologic Map for Mobile County (Figure 3). The site is located in the southwest part of Alabama.

The Geologic setting for this site is as follows: South Alabama is underlain by a series of sedimentary formations, composed primarily of sand, gravel, clay, marl, and limestone. Most of the exposed deposits are comprised of deltaic or estuarine sediments that are essentially horizontal, dipping southward at less than one degree, 15 to 25 feet per mile. These sediments range in age from Miocene through Pliocene and Pleistocene. In many places they are overlain by younger Pleistocene and Holocene terrace and stream deposits.

UNITED STATES
DEPARTMENT OF THE INTERIOR
GEOLOGICAL SURVEY

our copy (crisp)

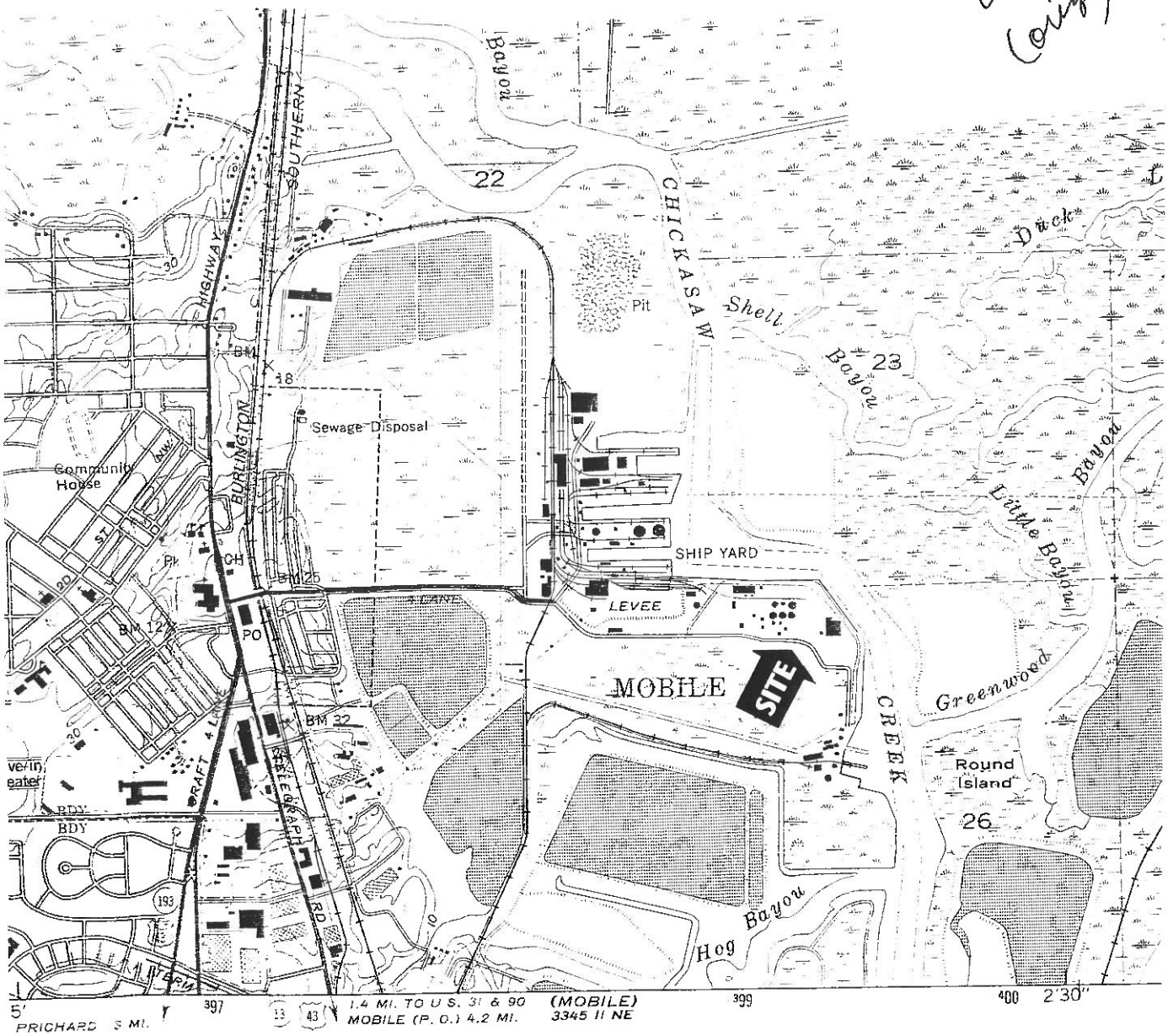

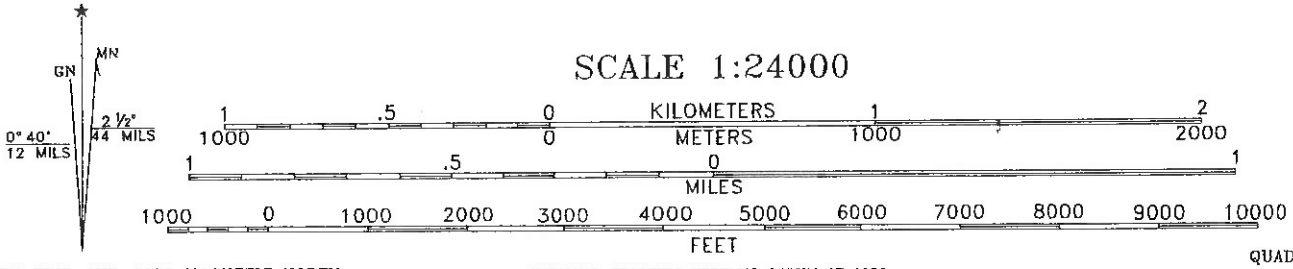

UTM GRID AND 1980 MAGNETIC NORTH DECLINATION AT CENTER OF SHEET

NATIONAL GEODETIC VERTICAL DATUM OF 1929

QUADRANGLE LOCATION

FIGURE 1

ANALYTICAL CHEMICAL TESTING LABORATORY, INC.

Consulting Chemists & Scientists

Job # **7/6/98** Date: **98-2005** Site Location & Vicinity Map

Site: **U.S.G.S. 7.5 TOPO MAP**
VACANT LOT VIADUCT RD
MOBILE COUNTY, CHICKASAW, AL

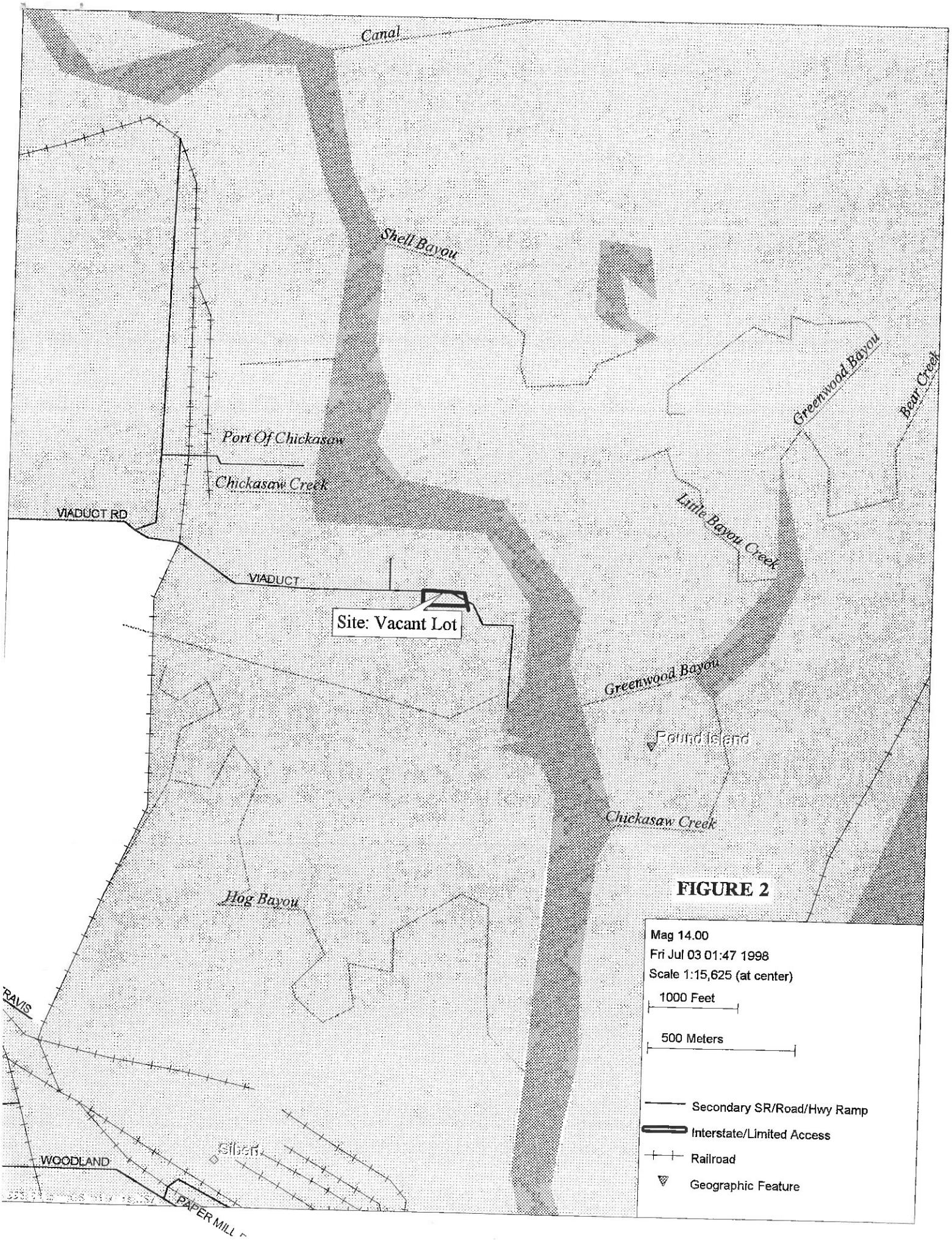
Canal
Shell Bayou
Greenwood Bayou
Bear Creek
Port Of Chickasaw
Chickasaw Creek
VIADUCT RD
Little Bayou Creek
VIADUCT
Site: Vacant Lot
Greenwood Bayou
Found Island
Chickasaw Creek
Hog Bayou
RAVIS
WOODLAND
Silent
PAPER MILL
Mag 14.00
Fri Jul 03 01:47 1998
Scale 1:15,625 (at center)
1000 Feet
500 Meters
Secondary SR/Road/Hwy Ramp
Interstate/Limited Access
Railroad
Geographic Feature

FIGURE 2

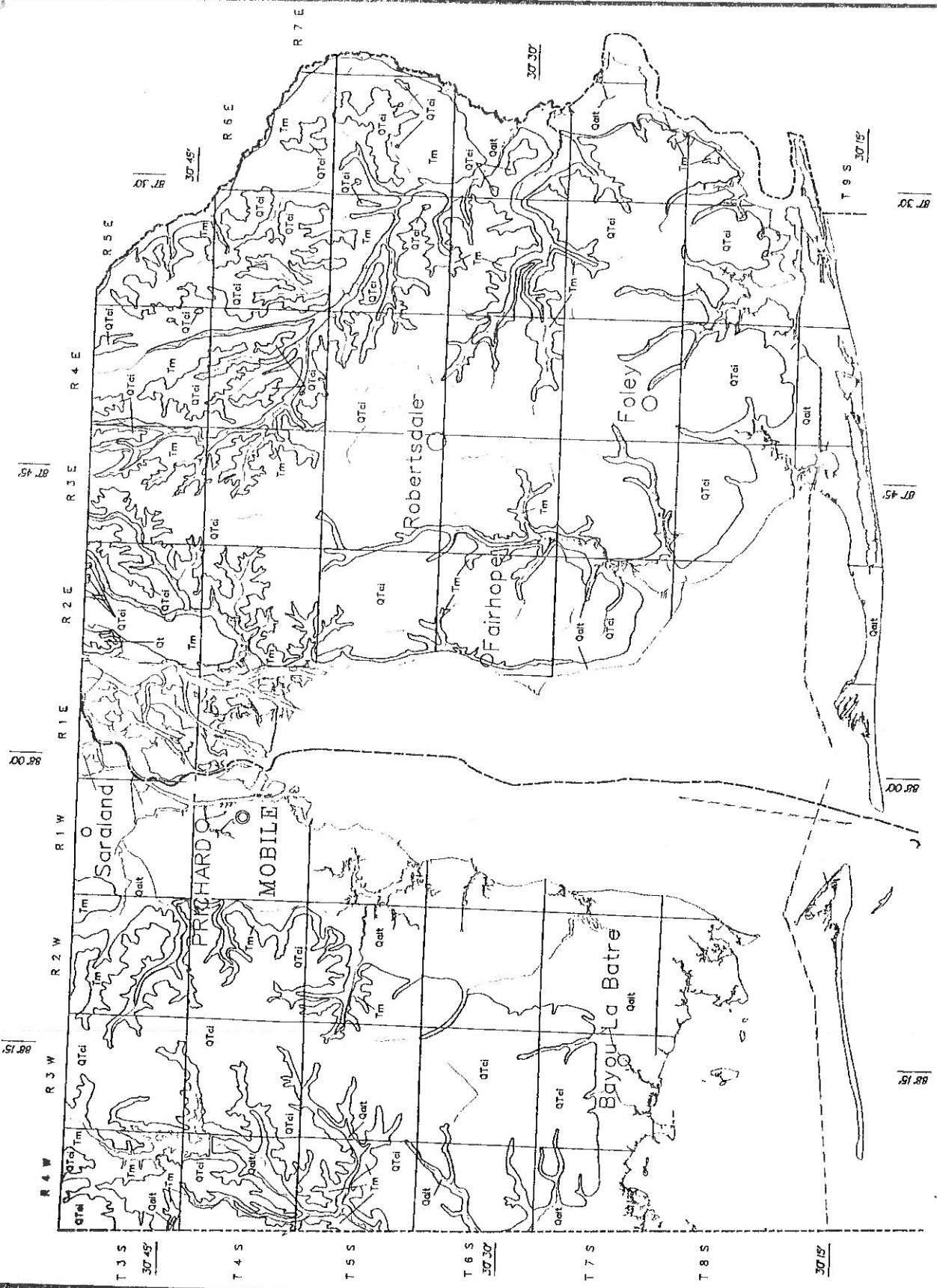

ANALYTICAL CHEMICAL TESTING LABORATORY, INC.

Consulting Chemists & Scientists

GEOLOGIC MAP OF MOBILE AND BALDWIN COS.

Job # 98-2005	Date: 7/6/98	FIGURE 3

EXPLANATION

System	Series	Stratigraphic unit	Map symbol	Lithology
Quaternary	Holocene	Alluvium, coastal, low terrace	Qalt	Very pale-orange to grayish-orange varicolored fine to coarse quartz sand containing clay lenses and gravel in places. Gravel composed of quartz and chert pebbles. Coastal deposits include fine to medium quartz sand with shell fragments and accessory heavy minerals along Gulf beaches: fine to medium quartz sand, silt, clay, peat, mud and ooze in Mississippi Sound, Little Lagoon, bays, lakes, streams, and estuaries.
	Pleistocene			
		High terrace	Qt	Pale-yellowish-orange to moderate-reddish-brown lenticular beds of poorly sorted sand, ferruginous sand, silt, clay, and gravel. Sand composed primarily of very fine to very coarse poorly sorted quartz grains; gravel composed mainly of quartz and chert pebbles.
Tertiary	Pliocene	Citronelle Formation	QTci	Moderate-reddish-brown deeply weathered fine to very coarse quartz sand and varicolored typically mottled lenticular beds of clay and clayey gravel. Limonite pebbles and lenses of limonite cemented sand occur locally in weathered exposures. Gravel is composed of chert and quartz pebbles.
	Miocene	Miocene undifferentiated	Tm	Thin-bedded to massive fine to coarse quartz sand, gravelly sand, thin-bedded to massive clay, and sandy clay; clays are plastic in part. Gravel is composed of quartz and chert granules and pebbles. Locally, the upper part of the unit is Pliocene in age.

Geologic contact

ANALYTICAL CHEMICAL TESTING LABORATORY, INC.

Consulting Chemists & Scientists

GEOLOGIC MAP OF MOBILE AND BALDWIN COS.

Job # **98-2005** | Date: **7/6/98** | **FIGURE 3**

All of these sediments for the most part are permeable and the entire sequence is usually considered as a single, continuous unconfined aquifer with discontinuous localized aquicludes occurring. Formations of concern for this report are the Miocene Series, Pliocene and Pleistocene Series, and Holocene. Sediments of Miocene age in Alabama are believed to represent a transition between the better known estuarine and deltaic deposits of the Catahoula Sandstone - Hattiesburg Formation - Pascagoula Formation sequence to the west in Mississippi. The sands and clays that comprise the Miocene beds are discontinuous and subject to abrupt lateral and vertical variations.

The Pliocene and Pleistocene Series consists of the Citronelle Formation locally which is comprised of layers and lenses of interbedded sands and clays with occasional beds of gravel. The Citronelle sediments were deposited under a combination of fluviatile and estuarine conditions, and they vary both laterally and vertically, and few, if any, marker beds are available for correlation over much distance. The thickness of the Citronelle varies from a very thin mantle to approximately 140 feet and it occurs as a cap on the interfluve areas throughout South Alabama. The formation consists largely of sand throughout South Alabama and is considered the principal aquifer. The sand units of the Citronelle Formation overlie Miocene sands and, in many places, there is no impermeable barrier separating them. The interconnection of these sand units causes this entire unit to be considered as one large aquifer. The aquifer can yield 1 mgd per well and can be larger. Larger capacity municipal wells that tap this aquifer range in depth from 94 to 800 feet.

The Holocene consists of alluvium and the thickness of this alluvium ranges from a thin veneer to more than 150 feet near Mobile. In general, the alluvium consists of beds and lenses of fine to coarse gravel, fine to coarse grained sand, silty sand, silt, sand clay, soft to stiff clay and carbonaceous material. Bedding is usually lenticular and interfingering of the sediments is common. Individual beds cannot be correlated over great distances. Many of the large capacity (50 to 800 gpm) water wells developed in the alluvium in the Mobile area produce from the coarser deposits at or near the base of the alluvium where it is in contact with the underlying Citronelle Formation.

4.0 ENVIRONMENTAL INFORMATION AND DATA

4.1 Hazardous Materials

No visible hazardous materials were observed at the site.

4.2 Underground and Aboveground Storage Tanks

One skid mounted 500 gallon above ground storage tank (AST) was observed at the terminal. No underground storage tanks (UST) were observed at the site.

4.3 Site Investigation

A visual reconnaissance of the property was conducted during the site visit on June 26, 1998 for signs of the possible use, storage and/or disposal of hazardous waste/materials on the site. The inspection was performed by viewing the existing property, walking around the building and in open spaces and observing and noting the physical conditions of the site. Some areas appeared to have a potential for contamination and were examined further as discussed in Section 6 of this report.

The site reviewed consisted of vacant land and a ditch in the northern portion of the property.

Photographs of pertinent features are included in Appendix I.

4.4 Housekeeping

The property in general was covered with grassy vegetation, sparse brush, and was clean of any debris.

5.0 REGULATORY/GOVERNMENTAL AGENCY INQUIRIES

EDR in Southport, CT was used to obtain information from federal and state agencies concerning these properties. This information is as follows:

5.1 Federal/State

ACT conducted a review of the U.S. EPA Comprehensive Environmental Response, Compensation and Liability Index System (CERCLIS) list for the State of Alabama. The CERCLIS list contains properties included on the EPA Superfund list. These records indicate that the subject site is not listed as a CERCLIS site. No CERCLIS facilities were identified within 1/2 mile of the subject site.

CORRACTS is a list of handlers with RCRA Corrective Action Activity. This report shows which nationally-defined corrective action core events have occurred for every handler that has had corrective action activity. A review of the CORRACTS list indicate that the subject site is not listed as a CORRACTS site. No CORRACTS site was listed within a mile of the subject site.

The EPA Resource Conservation and Recovery Act Index System List (RCRIS) for facilities in Mobile County was also reviewed. The subject site is not listed as RCRIS site. No RCRIS sites were identified within 1/4 mile radius of the subject site. No RCRIS small or large quantity generator sites were identified within 1/4 mile of the site. The RCRIS list reports those facilities and/or locations that are handling, storing or transporting hazardous substances or wastes.

Inclusion on RCRIS does not necessarily indicate contamination, but rather the potential due to the presence and handling of hazardous substances.

The EPA Emergency Response Notification System (ERNS) listing for Mobile County was reviewed. No ERNS sites were identified at the subject site.

ACT conducted a review of the State of Alabama Leaking Underground Storage Tanks (UST) list. No leaking underground storage tanks were identified within 1/2 mile of the subject site.

ACT conducted a review of the State of Alabama Registered Underground Storage Tanks (UST) list. No regulated underground storage tank sites were identified within 1/4 mile of the subject site.

ACT conducted a windshield survey to identify UST sites within 1/4 mile of the site. No UST sites were identified within 1/4 mile of the site.

ACT conducted a review of Dept. of Environmental Management Solid Waste Branch/Land Division records to determine if any landfills were within 1/2 mile of the subject property. None were located within a 1/2 mile.

Copies of the federal listings and the Leaking UST lists for Mobile County are included in Appendix II.

6.0 SOIL INVESTIGATION

As part of this modified Phase I/II, ACT drilled 18 soil borings on the property. The areas sampled were located throughout the site. The location of the borings drilled and soil samples collected is indicated on Figure 4. The borings were drilled with a hand auger to depths ranging from just beneath the surface to 6 feet. The soil in this area is dredge spoil sand. Soil samples were then collected from each boring and transported to ACT Laboratory, Inc. to determine the presence of any petroleum contamination. The samples were analyzed for Total Petroleum Hydrocarbons and none of the samples had TPH levels greater than ADEM's action limit for soil of 100 mg/Kg as indicated in Table 1. One water sample from the ditch was collected and analyzed for BTEX. The results from the water sample were below the ADEM CAL.

A copy of the analytical results is included in Appendix III.

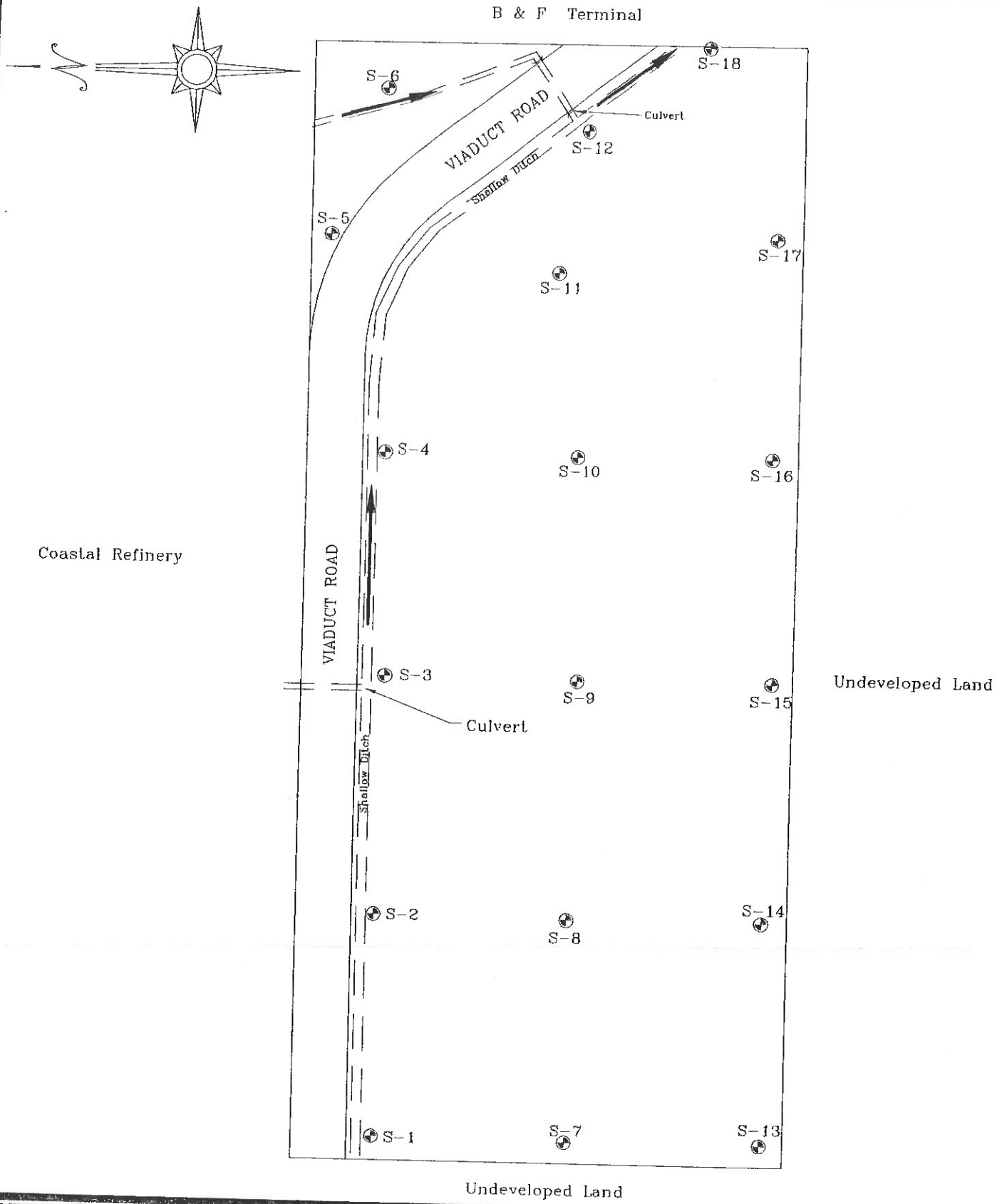

NOTES:

⊕ = Soil Sample Location

→ Flow Direction

Job # 98-2005 Date: 07/07/98

Figure 4 – Sample Location Plan

Site:
B & F Terminals
P. O. Box 11527
Chickasaw, AL 36671

ANALYTICAL CHEMICAL TESTING LABORATORY, INC.

Consulting Chemists & Scientists

TABLE 1
SOIL SAMPLES FROM VACANT LOT ON VIADUCT ROAD
MOBILE COUNTY, CHICKASAW, AL

6/26/98

SOIL SAMPLE ID #	SAMPLE DEPTH IN FEET	TPH RESULTS (mg/Kg)
S-1	1.5	44
S-2	1.5	27
S-3	1	956
S-4	1.5	29
S-5	1	21
S-6	3	181
S-7	5	44
S-8	5	27
S-9	5	36
S-10	5	29
S-11	6	27
S-12	1	1,966
S-13	5	57
S-13	Surface	48
S-14	Surface	23
S-14	6	46
S-15	6	29
S-15	Surface	208
S-16	6	11
S-17	5	15
S-18	2.5	387

7. CONCLUSIONS AND RECOMMENDATIONS

Based on ACT's site inspection and records review as performed during the Modified Phase I/II Site Assessment, the overall condition of the property appeared to be fair. Some apparent areas of potential environmental concern were identified at the site, particularly along the ditch that is located on the site.

ACT recommends continuing the Phase II Investigation to determine the extent of the soil contamination on the property. ACT also recommends sampling the soil and groundwater under the guidelines of the April 1998 ADEM regulations for Risk Based Corrective Action (RBCA) analyzing for Chemicals of Concern (COC). If all COC are below the Initial Screening Levels (ISLs) as outlined in ADEM's RBCA guidelines, then possibly no remediation would be required at the site.

8.0 QUALIFICATIONS OF REPORT

This report is intended for the use of B&F Terminals in the evaluation of the subject property. ACT is not responsible for opinions, conclusions or recommendations made by others based on the findings of this report. The conclusions presented in this report are our professional opinions based on the findings obtained in accordance with customary practices, principles and methodologies utilized in the fields of environmental science and engineering.

No investigation can absolutely deny the existence of hazardous materials since existing hazardous materials can escape detection using the customary methods. The conclusions of the environmental assessment are based on conditions as observed during our site visit and historical information about the site. Future changes in environmental conditions and site characteristics may occur with passage of time, in which case the conclusions of this report may have to be re-evaluated.

APPENDIX I

PHOTOGRAPHS

PHOTOGRAPHS
VACANT LOT VIADUCT ROAD, MOBILE COUNTY, CHICKASAW, AL PHASE I/II
06/26/98



1. Looking northwest at the site. Part of ditch area that had soil contamination.



2. Looking southeast from road at the site.

PHOTOGRAPHS
VACANT LOT VIADUCT ROAD, MOBILE COUNTY, CHICKASAW, AL PHASE I/II
06/26/98

1. Looking northwest at the site. Part of ditch area that had soil contamination.



2. Looking southeast from road at the site.

PHOTOGRAPHS
VACANT LOT VIADUCT ROAD, MOBILE COUNTY, CHICKASAW, AL PHASE I/II
06/26/98



3. Looking northeast on the road at Coastal Refinery which is close to the site.



4. Looking south from road at the site. Location for S-18.

PHOTOGRAPHS
VACANT LOT VIADUCT ROAD, MOBILE COUNTY, CHICKASAW, AL PHASE I/II
06/26/98



3. Looking northeast on the road at Coastal Refinery which is close to the site.



4. Looking south from road at the site. Location for S-18.

APPENDIX II

RECORD SEARCH

The EDR-Radius Map
with GeoCheck™

B + F Terminals
50 Viaduct Road
Chickasaw, AL 36611

Inquiry Number: 0269780.1r

July 02, 1998

Environmental Data Resources, Inc.
an edr company

The Source For Environmental Risk Management Data

3530 Post Road
Southport, Connecticut 06490

Nationwide Customer Service

Telephone: 1-800-352-0050
Fax: 1-800-231-6802
Internet: www.edrnet.com

TABLE OF CONTENTS

SECTION	PAGE
Executive Summary	ES1
Topographic Map	2
GeoCheck Summary	3
Overview Map	5
Detail Map	6
Map Summary - All Sites	7
Map Summary - Sites with higher or the same elevation as the Target Property	8
Map Findings	9
Orphan Summary	10

APPENDICES

GeoCheck Version 2.1	A1
Government Records Searched / Data Currency Tracking Addendum	A3

Thank you for your business.
Please contact EDR at 1-800-352-0050
with any questions or comments.

Disclaimer and Other Information

This Report contains information obtained from a variety of public and other sources and Environmental Data Resources, Inc. (EDR) makes no representation or warranty regarding the accuracy, reliability, quality, suitability, or completeness of said information or the information contained in this report. The customer shall assume full responsibility for the use of this report.
NO WARRANTY OF MERCHANTABILITY OR OF FITNESS FOR A PARTICULAR PURPOSE, EXPRESSED OR IMPLIED, SHALL APPLY AND EDR SPECIFICALLY DISCLAIMS THE MAKING OF SUCH WARRANTIES. IN NO EVENT SHALL EDR BE LIABLE TO ANYONE FOR SPECIAL, INCIDENTAL, CONSEQUENTIAL OR EXEMPLARY DAMAGES. COPYRIGHT (C) 1998 BY ENVIRONMENTAL DATA RESOURCES, INC. ALL RIGHTS RESERVED.

Unless otherwise indicated, all trademarks used herein are the property of Environmental Data Resources, Inc. or its affiliates.

EXECUTIVE SUMMARY

A search of available environmental records was conducted by Environmental Data Resources, Inc. (EDR). The report meets the government records search requirements of ASTM Standard Practice for Environmental Site Assessments, E 1527-97. Search distances are per ASTM standard or custom distances requested by the user.

The address of the subject property for which the search was intended is:

50 VIADUCT ROAD
CHICKASAW, AL 36611

No mapped sites were found in EDR's search of available ("reasonably ascertainable ") government records either on the subject property or within the ASTM E 1527-97 search radius around the subject property for the following Databases:

NPL:	National Priority List
Delisted NPL:	NPL Deletions
RCRIS-TSD:	Resource Conservation and Recovery Information System
SHWS:	State Haz. Waste
CERCLIS:	Comprehensive Environmental Response, Compensation, and Liability Information System
CERC-NFRAP:	Comprehensive Environmental Response, Compensation, and Liability Information System
CORRACTS:	Corrective Action Report
SWF/LF:	Permitted Landfills
LUST:	Leaking Underground Storage Tank Listing
UST:	UST Data with Owner/Site/Tank Information
AST:	AST Sites List
RAATS:	RCRA Administrative Action Tracking System
RCRIS-SQG:	Resource Conservation and Recovery Information System
RCRIS-LQG:	Resource Conservation and Recovery Information System
HMIRS:	Hazardous Materials Information Reporting System
PADS:	PCB Activity Database System
ERNS:	Emergency Response Notification System
FINDS:	Facility Index System
TRIS:	Toxic Chemical Release Inventory System
NPL Lien:	NPL Liens
TSCA:	Toxic Substances Control Act
MLTS:	Material Licensing Tracking System
ROD:	ROD
CONSENT:	Superfund (CERCLA) Consent Decrees

Unmapped (orphan) sites are not considered in the foregoing analysis.

Search Results:

Search results for the subject property and the search radius, are listed below:

Subject Property:

The subject property was not listed in any of the databases searched by EDR.

EXECUTIVE SUMMARY

Due to poor or inadequate address information, the following sites were not mapped:

Site Name	Database(s)
LOPER OIL CO INC	UST
STOP-N-GO	UST
LAMBERTS SERVICE STATION	UST
S/E CONCEPTION	UST
ALABAMA POWER CO CHICKASAW STE	RCRIS-SQG,FINDS
HALTER MARINE INC	RCRIS-SQG,FINDS

TOPOGRAPHIC MAP - 0269780.1r - ACT Laboratories

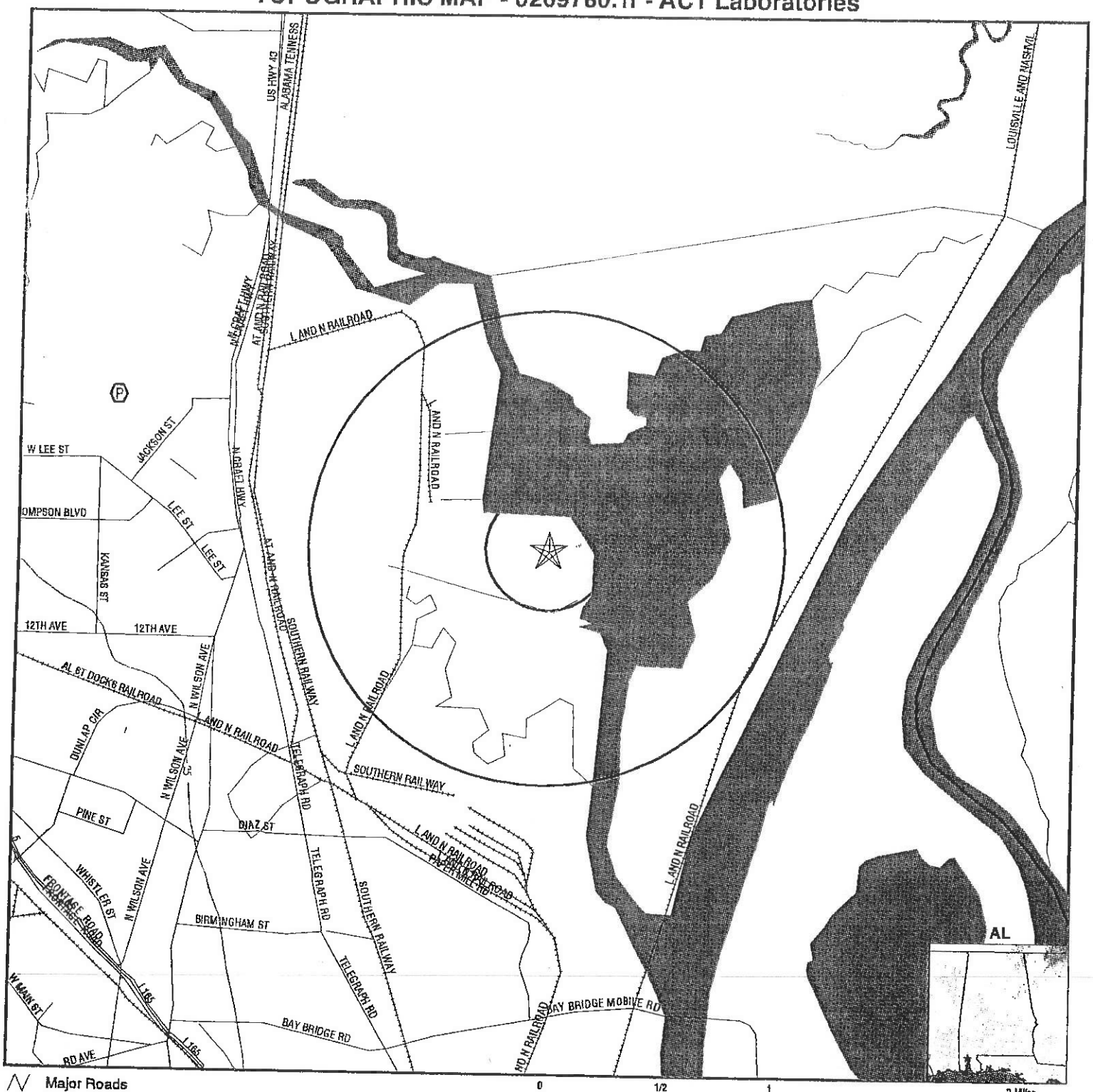

- Major Roads
- Contour Lines
- Waterways
- Earthquake epicenter, Richter 5 or greater
- Closest Federal Well in quadrant
- Closest State Well in quadrant
- Closest Public Water Supply Well

TARGET PROPERTY:	B + F Terminals	CUSTOMER:	ACT Laboratories
ADDRESS:	50 Viaduct Road	CONTACT:	Joe Taylor
CITY/STATE/ZIP:	Chickasaw AL 36611	INQUIRY #:	0269780.1r
LAT/LONG:	30.7619 / 88.0526	DATE:	July 02, 1998 8:35 pm

GEOCHECK VERSION 2.1
SUMMARY

TARGET PROPERTY COORDINATES

Latitude (North):	30.761909 - 30° 45' 42.9"
Longitude (West):	88.052643 - 88° 3' 9.5"
Universal Transverse Mercator:	Zone 16
UTM X (Meters):	399255.0
UTM Y (Meters):	3403506.5

USGS TOPOGRAPHIC MAP ASSOCIATED WITH THIS SITE

Target Property: 2430088-G1 CHICKASAW, AL

GEOLOGIC AGE IDENTIFICATION†

Geologic Code:	Qh
Era:	Cenozoic
System:	Quaternary
Series:	Holocene

ROCK STRATIGRAPHIC UNIT†

Category: Stratifed Sequence

GROUNDWATER FLOW INFORMATION

Groundwater flow direction for a particular site is best determined by a qualified environmental professional using site-specific well data. If such data is not reasonably ascertainable, it may be necessary to rely on other sources of information, including well data collected on nearby properties, regional groundwater flow information (from deep aquifers), or surface topography.‡

AQUIFLOW™** Search Radius: 2.000 Miles

MAP ID	DISTANCE FROM TP	DIRECTION FROM TP	GENERAL DIRECTION GROUNDWATER FLOW
Not Reported			

General Topographic Gradient at Target Property: General NE
General Hydrogeologic Gradient at Target Property: No hydrogeologic data available.

FEDERAL DATABASE WELL INFORMATION

WELL QUADRANT	DISTANCE FROM TP	LITHOLOGY	DEPTH TO WATER TABLE
Northern	>2 Miles	Not Reported	Not Reported

PUBLIC WATER SUPPLY SYSTEM INFORMATION

Searched by Nearest PWS.
NOTE: PWS System location is not always the same as well location.

PWS Name: PRICHARD WATER WORKS BOARD
ATTN: ROGER HICKS,SUPERINTENDENT
P O BOX 10455
PRICHARD, AL 366100000
Location Relative to TP: 1 - 2 Miles West
PWS currently has or has had major violation(s): No

† Source: P.G. Schruben, R.E. Arndt and W.J. Bawiec, Geology of the Conterminous U.S. at 1:2,500,000 Scale - A digital representation of the 1974 P.B. King and H.M. Beikman Map, USGS Digital Data Series DDS - 11 (1994).
‡ U.S. EPA Ground Water Handbook., Vol I. Ground Water and Contamination. Office of Research and development EPA/625/6-90/016a,Chapter 4, page 78, September 1990.
** EDR AQUIFLOW™ information System of hydrogeologically determined groundwater flow directions at specific locations. See the date pages at the end of this report for a complete description.

GEOCHECK VERSION 2.1
SUMMARY

AREA RADON INFORMATION

EPA Radon Zone for MOBILE County: 3

Note: Zone 1 indoor average level > 4 pCi/L.
: Zone 2 indoor average level >= 2 pCi/L and <= 4 pCi/L.
: Zone 3 indoor average level < 2 pCi/L.

MOBILE COUNTY, AL

Number of sites tested: 38

Area	Average Activity	% <4 pCi/L	% 4-20 pCi/L	% >20 pCi/L
Living Area - 1st Floor	0.616 pCi/L	100%	0%	0%
Living Area - 2nd Floor	Not Reported	Not Reported	Not Reported	Not Reported
Basement	0.200 pCi/L	100%	0%	0%

OVERVIEW MAP - 0269780.1r - ACT Laboratories



- ★ Target Property
- ▲ Sites at elevations higher than or equal to the target property
- ◆ Sites at elevations lower than the target property
- Coal Gasification Sites (if requested)
- National Priority List Sites
- Landfill Sites
- Power transmission lines
- Oil & Gas pipelines
- 100-year flood zone
- 500-year flood zone
- Wetlands per National Wetlands Inventory (1994)

TARGET PROPERTY:	B + F Terminals	CUSTOMER:	ACT Laboratories
ADDRESS:	50 Viaduct Road	CONTACT:	Joe Taylor
CITY/STATE/ZIP:	Chickasaw AL 36611	INQUIRY #:	0269780.1r
LAT/LONG:	30.7619 / 88.0526	DATE:	July 02, 1998 8:28 pm

DETAIL MAP - 0269780.1r - ACT Laboratories

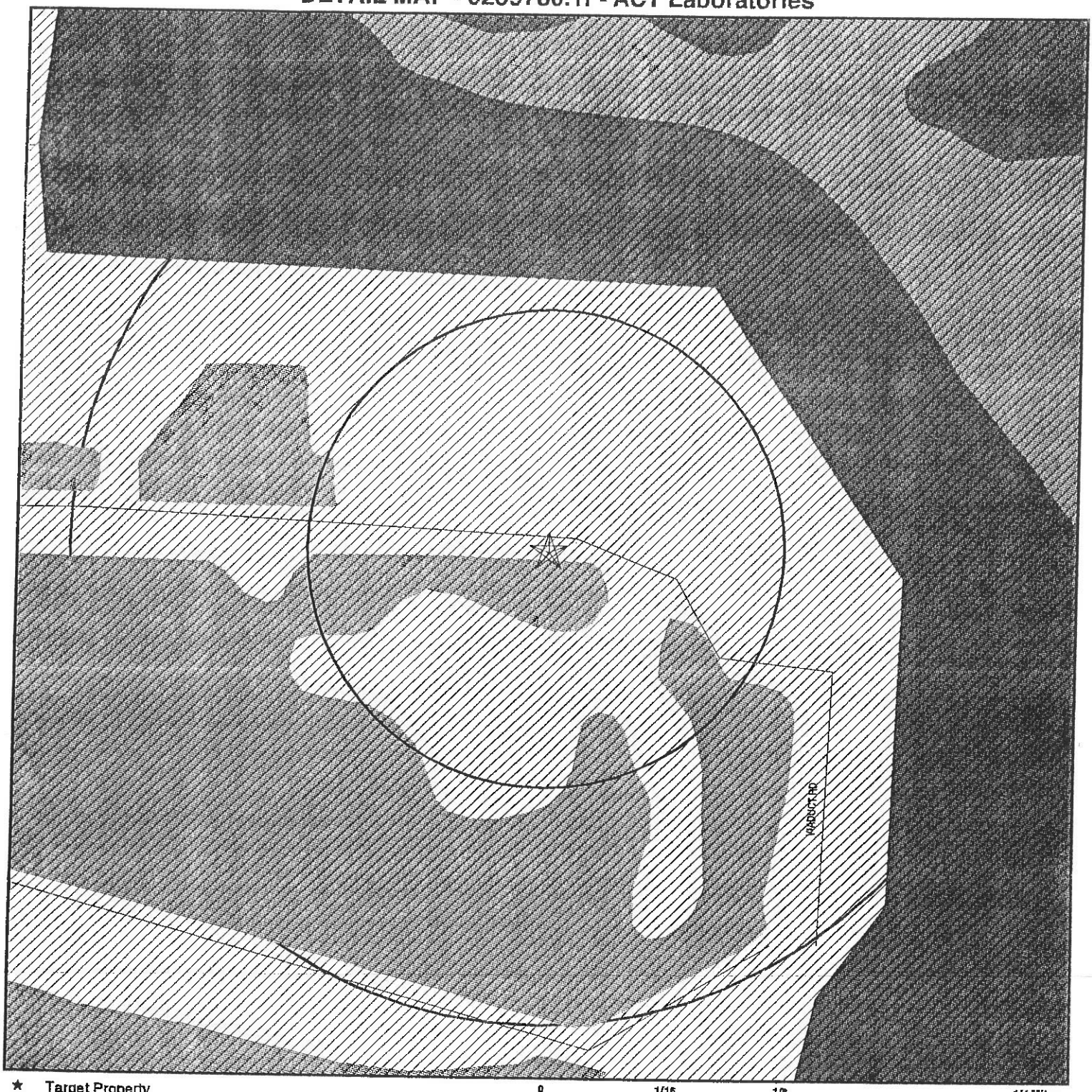

0 1/16 1/8 1/4 Miles

- ★ Target Property
- ▲ Sites at elevations higher than or equal to the target property
- ◆ Sites at elevations lower than the target property
- Coal Gasification Sites (If requested)
- Sensitive Receptors
- National Priority List Sites
- Landfill Sites
- Power transmission lines
- Oil & Gas pipelines
- 100-year flood zone
- 500-year flood zone
- Wetlands per National Wetlands Inventory (1994)

TARGET PROPERTY:	B + F Terminals	CUSTOMER:	ACT Laboratories
ADDRESS:	50 Viaduct Road	CONTACT:	Joe Taylor
CITY/STATE/ZIP:	Chickasaw AL 36611	INQUIRY #:	0269780.1r
LAT/LONG:	30.7619 / 88.0526	DATE:	July 02, 1998 8:32 pm

MAP FINDINGS SUMMARY SHOWING ALL SITES

Database	Target Property	Search Distance (Miles)	< 1/8	1/8 - 1/4	1/4 - 1/2	1/2 - 1	> 1	Total Plotted
NPL		1.000	0	0	0	0	NR	0
Delisted NPL		TP	NR	NR	NR	NR	NR	0
RCRIS-TSD		0.500	0	0	0	NR	NR	0
State Haz. Waste		1.000	0	0	0	0	NR	0
CERCLIS		0.500	0	0	0	NR	NR	0
CERC-NFRAP		TP	NR	NR	NR	NR	NR	0
CORRACTS		1.000	0	0	0	0	NR	0
State Landfill		0.500	0	0	0	NR	NR	0
LUST		0.500	0	0	0	NR	NR	0
UST		0.250	0	0	NR	NR	NR	0
AST		TP	NR	NR	NR	NR	NR	0
RAATS		TP	NR	NR	NR	NR	NR	0
RCRIS Sm. Quan. Gen.		0.250	0	0	NR	NR	NR	0
RCRIS Lg. Quan. Gen.		0.250	0	0	NR	NR	NR	0
HMIRS		TP	NR	NR	NR	NR	NR	0
PADS		TP	NR	NR	NR	NR	NR	0
ERNS		TP	NR	NR	NR	NR	NR	0
FINDS		TP	NR	NR	NR	NR	NR	0
TRIS		TP	NR	NR	NR	NR	NR	0
NPL Liens		TP	NR	NR	NR	NR	NR	0
TSCA		TP	NR	NR	NR	NR	NR	0
MLTS		TP	NR	NR	NR	NR	NR	0
ROD		1.000	0	0	0	0	NR	0
CONSENT		1.000	0	0	0	0	NR	0

TP = Target Property

NR = Not Requested at this Search Distance

* Sites may be listed in more than one database

MAP FINDINGS SUMMARY SHOWING ONLY SITES HIGHER THAN OR THE SAME ELEVATION AS TP

Database	Target Property	Search Distance (Miles)	< 1/8	1/8 - 1/4	1/4 - 1/2	1/2 - 1	> 1	Total Plotted
NPL		1.000	0	0	0	0	NR	0
Delisted NPL		TP	NR	NR	NR	NR	NR	0
RCRIS-TSD		0.500	0	0	0	NR	NR	0
State Haz. Waste		1.000	0	0	0	0	NR	0
CERCLIS		0.500	0	0	0	NR	NR	0
CERC-NFRAP		TP	NR	NR	NR	NR	NR	0
CORRACTS		1.000	0	0	0	0	NR	0
State Landfill		0.500	0	0	0	NR	NR	0
LUST		0.500	0	0	0	NR	NR	0
UST		0.250	0	0	NR	NR	NR	0
AST		TP	NR	NR	NR	NR	NR	0
RAATS		TP	NR	NR	NR	NR	NR	0
RCRIS Sm. Quan. Gen.		0.250	0	0	NR	NR	NR	0
RCRIS Lg. Quan. Gen.		0.250	0	0	NR	NR	NR	0
HMIRS		TP	NR	NR	NR	NR	NR	0
PADS		TP	NR	NR	NR	NR	NR	0
ERNS		TP	NR	NR	NR	NR	NR	0
FINDS		TP	NR	NR	NR	NR	NR	0
TRIS		TP	NR	NR	NR	NR	NR	0
NPL Liens		TP	NR	NR	NR	NR	NR	0
TSCA		TP	NR	NR	NR	NR	NR	0
MLTS		TP	NR	NR	NR	NR	NR	0
ROD		1.000	0	0	0	0	NR	0
CONSENT		1.000	0	0	0	0	NR	0

TP = Target Property

NR = Not Requested at this Search Distance

* Sites may be listed in more than one database

MAP FINDINGS

Map ID Direction Distance Elevation	Site	Database(s)	EDR ID Number EPA ID Number

Coal Gas Site Search: No site was found in a search of Real Property Scan's ENVIROHAZ database.

NO SITES FOUND

ORPHAN SUMMARY

City	EDR ID	Site Name	Site Address	Zip	Database(s)	Facility ID
CHICKASAW	1000161708	ALABAMA POWER CO CHICKASAW STE	VIADUCT RD	36611	RCRIS-SQG, FINDS	
CHICKASAW	1000400975	HALTER MARINE INC	VIADUCT RD PORT OF CHICKASAW	36611	RCRIS-SQG, FINDS	
MOBILE	U000765112	LOPER OIL CO INC	CRAFT HWY	36610	UST	11103
MOBILE	U003207438	STOP-N-GO	79 N CRAFT HWY PRICHARD BRANCH	36610	UST	816
PRICHARD	U003207431	LAMBERTS SERVICE STATION	904 N CRAFT HWY	36610	UST	11508
PRICHARD	U001717476	S/E CONCEPTION	ST RD AND CRAFT HWY	36610	UST	8691

GEOCHECK VERSION 2.1 ADDENDUM
FEDERAL DATABASE WELL INFORMATION

Well Closest to Target Property (Northern Quadrant)

BASIC WELL DATA

Site ID:	304809088030001	Distance from TP:	>2 Miles
Site Type:	Single well, other than collector or Ranney type		
Year Constructed:	Not Reported	County:	Mobile
Altitude:	35.00 ft.	State:	Alabama
Well Depth:	Not Reported	Topographic Setting:	Not Reported
Depth to Water Table:	Not Reported	Prim. Use of Site:	Not Reported
Date Measured:	Not Reported	Prim. Use of Water:	Not Reported

LITHOLOGIC DATA

Geologic Age ID (Era/System/Series):	Mesozoic-Cretaceous-Lower
Principal Lithology of Unit:	Not Reported
Further Description:	Not Reported

WATER LEVEL VARIABILITY

Not Reported

GOVERNMENT RECORDS SEARCHED / DATA CURRENCY TRACKING

To maintain currency of the following federal and state databases, EDR contacts the appropriate governmental agency on a monthly or quarterly basis, as required.

Elapsed ASTM days: Provides confirmation that this EDR report meets or exceeds the 90-day updating requirement of the ASTM standard.

FEDERAL ASTM RECORDS:

CERCLIS: Comprehensive Environmental Response, Compensation, and Liability Information System
Source: EPA/NTIS
Telephone: 703-413-0223
CERCLIS contains data on potentially hazardous waste sites that have been reported to the USEPA by states, municipalities, private companies and private persons, pursuant to Section 103 of the Comprehensive Environmental Response, Compensation, and Liability Act (CERCLA). CERCLIS contains sites which are either proposed to or on the National Priorities List (NPL) and sites which are in the screening and assessment phase for possible inclusion on the NPL.

Date of Government Version: 12/31/97
Date Made Active at EDR: 04/13/98
Database Release Frequency: Quarterly
Date of Data Arrival at EDR: 02/17/98
Elapsed ASTM days: 55
Date of Last EDR Contact: 05/22/98

ERNS: Emergency Response Notification System
Source: EPA/NTIS
Telephone: 202-260-2342
Emergency Response Notification System. ERNS records and stores information on reported releases of oil and hazardous substances.

Date of Government Version: 09/30/97
Date Made Active at EDR: 01/02/98
Database Release Frequency: Quarterly
Date of Data Arrival at EDR: 12/04/97
Elapsed ASTM days: 29
Date of Last EDR Contact: 03/05/98

NPL: National Priority List
Source: EPA
Telephone: 703-603-8852
National Priorities List (Superfund). The NPL is a subset of CERCLIS and identifies over 1,200 sites for priority cleanup under the Superfund Program. NPL sites may encompass relatively large areas. As such, EDR provides polygon coverage for over 1,000 NPL site boundaries produced by EPA's Environmental Photographic Interpretation Center (EPIC).

Date of Government Version: 09/25/97
Date Made Active at EDR: 11/28/97
Database Release Frequency: Semi-Annually
Date of Data Arrival at EDR: 09/26/97
Elapsed ASTM days: 63
Date of Last EDR Contact: 02/06/98

RCRIS: Resource Conservation and Recovery Information System
Source: EPA/NTIS
Telephone: 800-424-9346
Resource Conservation and Recovery Information System. RCRIS includes selective information on sites which generate, transport, store, treat and/or dispose of hazardous waste as defined by the Resource Conservation and Recovery Act (RCRA).

Date of Government Version: 01/01/98
Date Made Active at EDR: 04/13/98
Database Release Frequency: Semi-Annually
Date of Data Arrival at EDR: 02/17/98
Elapsed ASTM days: 55
Date of Last EDR Contact: 06/05/98

CORRACTS: Corrective Action Report
Source: EPA
Telephone: 800-424-9346
CORRACTS identifies hazardous waste handlers with RCRA corrective action activity.

Date of Government Version: 12/15/97
Date Made Active at EDR: 02/02/98
Database Release Frequency: Semi-Annually
Date of Data Arrival at EDR: 01/05/98
Elapsed ASTM days: 28
Date of Last EDR Contact: 05/06/98

FEDERAL NON-ASTM RECORDS:

BRS: Biennial Reporting System
Source: EPA/NTIS
Telephone: 800-424-9346
The Biennial Reporting System is a national system administered by the EPA that collects data on the generation and management of hazardous waste. BRS captures detailed data from two groups: Large Quantity Generators (LQG) and Treatment, Storage, and Disposal Facilities.

Date of Government Version: 12/31/95
Database Release Frequency: Biennially
Date of Last EDR Contact: 03/24/98
Date of Next Scheduled EDR Contact: 06/22/98

CONSENT: Superfund (CERCLA) Consent Decrees
Source: EPA Regional Offices
Telephone: Varies
Major legal settlements that establish responsibility and standards for cleanup at NPL (Superfund) sites. Released periodically by United States District Courts after settlement by parties to litigation matters.

Date of Government Version: Varies
Database Release Frequency: Varies
Date of Last EDR Contact: Varies
Date of Next Scheduled EDR Contact: N/A

FINDS: Facility Index System
Source: EPA/NTIS
Telephone: 703-908-2493
Facility Index System. FINDS contains both facility information and 'pointers' to other sources that contain more detail. EDR includes the following FINDS databases in this report: PCS (Permit Compliance System), AIRS (Aerometric Information Retrieval System), DOCKET (Enforcement Docket used to manage and track information on civil judicial enforcement cases for all environmental statutes), FURS (Federal Underground Injection Control), C-DOCKET (Criminal Docket System used to track criminal enforcement actions for all environmental statutes), FFIS (Federal Facilities Information System), STATE (State Environmental Laws and Statutes), and PADS (PCB Activity Data System).

Date of Government Version: 04/01/97
Database Release Frequency: Quarterly
Date of Last EDR Contact: 02/26/98
Date of Next Scheduled EDR Contact: 06/22/98

HMIRS: Hazardous Materials Information Reporting System
Source: U.S. Department of Transportation
Telephone: 202-366-4526
Hazardous Materials Incident Report System. HMIRS contains hazardous material spill incidents reported to DOT.

Date of Government Version: 12/31/96
Database Release Frequency: Annually
Date of Last EDR Contact: 03/31/98
Date of Next Scheduled EDR Contact: 07/27/98

MLTS: Material Licensing Tracking System
Source: Nuclear Regulatory Commission
Telephone: 301-415-7169
MLTS is maintained by the Nuclear Regulatory Commission and contains a list of approximately 8,100 sites which possess or use radioactive materials and which are subject to NRC licensing requirements. To maintain currency, EDR contacts the Agency on a quarterly basis.

Date of Government Version: 01/30/98
Database Release Frequency: Quarterly
Date of Last EDR Contact: 04/13/98
Date of Next Scheduled EDR Contact: 07/13/98

NPL LIENS: Federal Superfund Liens
Source: EPA
Telephone: 205-564-4267
Federal Superfund Liens. Under the authority granted the USEPA by the Comprehensive Environmental Response, Compensation and Liability Act (CERCLA) of 1980, the USEPA has the authority to file liens against real property in order to recover remedial action expenditures or when the property owner receives notification of potential liability. USEPA compiles a listing of filed notices of Superfund Liens.

Date of Government Version: 10/15/91
Database Release Frequency: No Update Planned
Date of Last EDR Contact: 05/26/98
Date of Next Scheduled EDR Contact: 08/24/98

PADS: PCB Activity Database System
Source: EPA
Telephone: 202-260-3936
PCB Activity Database. PADS Identifies generators, transporters, commercial storers and/or brokers and disposers of PCB's who are required to notify the EPA of such activities.

Date of Government Version: 09/22/97
Database Release Frequency: Semi-Annually

Date of Last EDR Contact: 06/05/98
Date of Next Scheduled EDR Contact: 08/17/98

RAATS: RCRA Administrative Action Tracking System
Source: EPA
Telephone: 202-564-4104
RCRA Administration Action Tracking System. RAATS contains records based on enforcement actions issued under RCRA pertaining to major violators and includes administrative and civil actions brought by the EPA. For administration actions after September 30, 1995, data entry in the RAATS database was discontinued. EPA will retain a copy of the database for historical records. It was necessary to terminate RAATS because a decrease in agency resources made it impossible to continue to update the information contained in the database.

Date of Government Version: 04/17/95
Database Release Frequency: No Update Planned

Date of Last EDR Contact: 06/15/98
Date of Next Scheduled EDR Contact: 09/14/98

ROD: Records Of Decision
Source: NTIS
Telephone: 703-416-0223
Record of Decision. ROD documents mandate a permanent remedy at an NPL (Superfund) site containing technical and health information to aid in the cleanup.

Date of Government Version: 03/31/95
Database Release Frequency: Annually

Date of Last EDR Contact: 05/22/98
Date of Next Scheduled EDR Contact: 08/31/98

TRIS: Toxic Chemical Release Inventory System
Source: EPA/NTIS
Telephone: 202-260-1531
Toxic Release Inventory System. TRIS identifies facilities which release toxic chemicals to the air, water and land in reportable quantities under SARA Title III Section 313.

Date of Government Version: 12/31/95
Database Release Frequency: Annually

Date of Last EDR Contact: 06/11/98
Date of Next Scheduled EDR Contact: 06/29/98

TSCA: Toxic Substances Control Act
Source: EPA/NTIS
Telephone: 202-260-1444
Toxic Substances Control Act. TSCA identifies manufacturers and importers of chemical substances included on the TSCA Chemical Substance Inventory list. It includes data on the production volume of these substances by plant site. USEPA has no current plan to update and/or re-issue this database.

Date of Government Version: 12/31/94
Database Release Frequency: Annually

Date of Last EDR Contact: 04/27/98
Date of Next Scheduled EDR Contact: 07/27/98

GOVERNMENT RECORDS SEARCHED / DATA CURRENCY TRACKING

STATE OF ALABAMA ASTM RECORDS:

LUST: Leaking Underground Storage Tank Listing
Source: Department of Environmental Management
Telephone: 334-270-5655
Leaking Underground Storage Tank Incident Reports. LUST records contain an inventory of reported leaking underground storage tank incidents. Not all states maintain these records, and the information stored varies by state.

Date of Government Version: 01/02/98
Date Made Active at EDR: 04/29/98
Database Release Frequency: Quarterly
Date of Data Arrival at EDR: 03/31/98
Elapsed ASTM days: 29
Date of Last EDR Contact: 05/11/98

SHWS: Hazardous Substance Cleanup Fund
Source: Department of Environmental Management
Telephone: 334-271-7984
State Hazardous Waste Sites. State hazardous waste site records are the states' equivalent to CERCLIS. These sites may or may not already be listed on the federal CERCLIS list. Priority sites planned for cleanup using state funds (state equivalent of Superfund) are identified along with sites where cleanup will be paid for by potentially responsible parties. Available information varies by state.

Date of Government Version: 10/01/97
Date Made Active at EDR: 12/01/97
Database Release Frequency: Semi-Annually
Date of Data Arrival at EDR: 11/03/97
Elapsed ASTM days: 28
Date of Last EDR Contact: 06/03/98

LF: Permitted Landfills
Source: Department of Environmental Management
Telephone: 334-271-7988
Solid Waste Facilities/Landfill Sites. SWF/LF type records typically contain an inventory of solid waste disposal facilities or landfills in a particular state. Depending on the state, these may be active or inactive facilities or open dumps that failed to meet RCRA Subtitle D Section 4004 criteria for solid waste landfills or disposal sites.

Date of Government Version: 02/01/98
Date Made Active at EDR: 04/29/98
Database Release Frequency: Annually
Date of Data Arrival at EDR: 03/30/98
Elapsed ASTM days: 30
Date of Last EDR Contact: 05/18/98

UST: UST Data with Owner/Site/Tank Information
Source: Department of Environmental Management
Telephone: 334-270-5655
Registered Underground Storage Tanks. UST's are regulated under Subtitle I of the Resource Conservation and Recovery Act (RCRA) and must be registered with the state department responsible for administering the UST program. Available information varies by state program.

Date of Government Version: 01/02/98
Date Made Active at EDR: 05/15/98
Database Release Frequency: Quarterly
Date of Data Arrival at EDR: 04/13/98
Elapsed ASTM days: 32
Date of Last EDR Contact: 05/11/98

STATE OF ALABAMA NON-ASTM RECORDS:

AST: AST Sites List
Source: Department of Environmental Management
Telephone: 334-271-7926
Registered Aboveground Storage Tanks.

Date of Government Version: 04/21/97
Database Release Frequency: Quarterly
Date of Last EDR Contact: 05/11/98
Date of Next Scheduled EDR Contact: 08/03/98

Historical and Other Database(s)

Depending on the geographic area covered by this report, the data provided in these specialty databases may or may not be complete. For example, the existence of wetlands information data in a specific report does not mean that all wetlands in the area covered by the report are included. Moreover, the absence of any reported wetlands information does not necessarily mean that wetlands do not exist in the area covered by the report.

Former Manufactured Gas (Coal Gas) Sites: The existence and location of Coal Gas sites is provided exclusively to EDR by Real Property Scan, Inc. ©Copyright 1993 Real Property Scan, Inc. For a technical description of the types of hazards which may be found at such sites, contact your EDR customer service representative.

Disclaimer Provided by Real Property Scan, Inc.

The information contained in this report has predominantly been obtained from publicly available sources produced by entities other than Real Property Scan. While reasonable steps have been taken to insure the accuracy of this report, Real Property Scan does not guarantee the accuracy of this report. Any liability on the part of Real Property Scan is strictly limited to a refund of the amount paid. No claim is made for the actual existence of toxins at any site. This report does not constitute a legal opinion.

DELISTED NPL: NPL Deletions
Source: EPA
Telephone: 703-603-8769
The National Oil and Hazardous Substances Pollution Contingency Plan (NCP) establishes the criteria that the EPA uses to delete sites from the NPL. In accordance with 40 CFR 300.425.(e), sites may be deleted from the NPL where no further response is appropriate.

Date of Government Version: 09/25/97
Date Made Active at EDR: 11/28/97
Database Release Frequency: Semi-Annually
Date of Data Arrival at EDR: 09/26/97
Elapsed ASTM days: 63
Date of Last EDR Contact: 02/06/98

NFRAP: No Further Remedial Action Planned
Source: EPA/NTIS
Telephone: 703-413-0223
As of February 1995, CERCLIS sites designated "No Further Remedial Action Planned" (NFRAP) have been removed from CERCLIS. NFRAP sites may be sites where, following an initial investigation, no contamination was found, contamination was removed quickly without the need for the site to be placed on the NPL, or the contamination was not serious enough to require Federal Superfund action or NPL consideration. EPA has removed approximately 25,000 NFRAP sites to lift the unintended barriers to the redevelopment of these properties and has archived them as historical records so EPA does not needlessly repeat the investigations in the future. This policy change is part of the EPA's Brownfields Redevelopment Program to help cities, states, private investors and affected citizens to promote economic redevelopment of unproductive urban sites.

Date of Government Version: 12/31/97
Date Made Active at EDR: 04/13/98
Database Release Frequency: Quarterly
Date of Data Arrival at EDR: 02/17/98
Elapsed ASTM days: 55
Date of Last EDR Contact: 05/22/98

PWS: Public Water Systems
Source: EPA/Office of Drinking Water
Telephone: 202-260-2805
Public Water System data from the Federal Reporting Data System. A PWS is any water system which provides water to at least 25 people for at least 60 days annually. PWSs provide water from wells, rivers and other sources.

PWS ENF: Public Water Systems Violation and Enforcement Data
Source: EPA/Office of Drinking Water
Telephone: 202-260-2805
Violation and Enforcement data for Public Water Systems from the Safe Drinking Water Information System (SWDIS) after August 1995. Prior to August 1995, the data came from the Federal Reporting Data System (FRDS).

Area Radon Information: The National Radon Database has been developed by the U.S. Environmental Protection Agency (USEPA) and is a compilation of the EPA/State Residential Radon Survey and the National Residential Radon Survey. The study covers the years 1986 - 1992. Where necessary data has been supplemented by information collected at private sources such as universities and research institutions.

Oil/Gas Pipelines/Electrical Transmission Lines: This data was obtained by EDR from the USGS in 1994. It is referred to by USGS as GeoData Digital Line Graphs from 1:100,000-Scale Maps. It was extracted from the transportation category including some oil, but primarily gas pipelines and electrical transmission lines.

Sensitive Receptors: There are individuals deemed sensitive receptors due to their fragile immune systems and special sensitivity to environmental discharges. These sensitive receptors typically include the elderly, the sick, and children. While the location of all sensitive receptors cannot be determined, EDR indicates those buildings and facilities - schools, daycares, hospitals, medical centers, and nursing homes - where individuals who are sensitive receptors are likely to be located.

USGS Water Wells: In November 1971 the United States Geological Survey (USGS) implemented a national water resource information tracking system. This database contains descriptive information on sites where the USGS collects or has collected data on surface water and/or groundwater. The groundwater data includes information on more than 900,000 wells, springs, and other sources of groundwater.

Flood Zone Data: This data, available in select counties across the country, was obtained by EDR in 1996 from the Federal Emergency Management Agency (FEMA). Data depicts 100-year and 500-year flood zones as defined by FEMA.

NWI: National Wetlands Inventory. This data, available in select counties across the country, was obtained by EDR in March 1997 from the U.S. Fish and Wildlife Service.

Epicenters: World earthquake epicenters, Richter 5 or greater
Source: Department of Commerce, National Oceanic and Atmospheric Administration

Water Dams: National Inventory of Dams
Source: Federal Emergency Management Agency
Telephone: 202-646-2801
National computer database of more than 74,000 dams maintained by the Federal Emergency Management Agency.

APPENDIX III

LABORATORY RESULTS

ANALYTICAL CHEMICAL TESTING
LABORATORY, INC.

Consulting Chemists, Scientists & Engineers

June 26, 1998

TO: B&F Terminals
P.O. Box 11527
Chickasaw, AL 36671

JOB #: 98-2005 Vacant Lot on Viaduct Road in Mobile County, Chickasaw, AL

EPA 418.1 IR, TOTAL PETROLEUM HYDROCARBONS (TPH) ANALYSIS

SOIL SAMPLES: Sampled: 06/26/98 by J. Taylor
Analyzed: 06/26/98 by M. Betbeze
Reviewed: 06/26/98 by R. Naman

SAMPLE IDENTIFICATION	TPH	DETECTION LIMIT	TIME/DATE/ANALYST
ACT ID# 98-2005-0626-1 S-1 @1.5', Sampled: 06/26/98 0915	44 mg/Kg	2 mg/Kg	0900/062698/MGB
ACT ID# 98-2005-0626-2 S-2 @1.5', Sampled: 06/26/98 0920	27 mg/Kg	2 mg/Kg	0900/062698/MGB
ACT ID# 98-2005-0626-3 S-3 @1' Sampled: 06/26/98 0926	956 mg/Kg	2 mg/Kg	0900/062698/MGB
ACT ID# 98-2005-0626-4 S-4 @1.5', Sampled: 06/26/98 0935	29 mg/Kg	2 mg/Kg	0900/062698/MGB
ACT ID# 98-2005-0626-5 S-5 @1', Sampled: 06/26/98 0941	21 mg/Kg	2 mg/Kg	0900/062698/MGB
ACT ID# 98-2005-0626-6 S-6 @3' Sampled: 06/26/98 0945	181 mg/Kg	2 mg/Kg	0900/062698/MGB
ACT ID# 98-2005-0626-7 S-7 @5', Sampled: 06/26/98 1016	44 mg/Kg	2 mg/Kg	0900/062698/MGB
ACT ID# 98-2005-0626-8 S-8 @5', Sampled: 06/26/98 1026	27 mg/Kg	2 mg/Kg	0900/062698/MGB
ACT ID# 98-2005-0626-9 S-9 @5' Sampled: 06/26/98 1031	36 mg/Kg	2 mg/Kg	0900/062698/MGB
ACT ID# 98-2005-0626-10 S-10 @5', Sampled: 06/26/98 1045	29 mg/Kg	2 mg/Kg	0900/062698/MGB

P.O. Box 161198 • Mobile, Alabama 36616 • (334) 479-9205 • Fax (334) 478-8181

B&F Terminals
Page Two
6/26/98

SAMPLE IDENTIFICATION	TPH	DETECTION LIMIT	TIME/DATE/ANALYST
ACT ID# 98-2005-0626-11 S-11 @6', Sampled: 06/26/98 1055	27 mg/Kg	2 mg/Kg	0900/062698/MGB
ACT ID# 98-2005-0626-12 S-12 @1' Sampled: 06/26/98 0958	1,966 mg/Kg	2 mg/Kg	0900/062698/MGB
ACT ID# 98-2005-0626-13 S-13 @5', Sampled: 06/26/98 1055	57 mg/Kg	2 mg/Kg	0900/062698/MGB
ACT ID# 98-2005-0626-14 S-13 Surf. Sampled: 06/26/98 1132	48 mg/Kg	2 mg/Kg	0900/062698/MGB
ACT ID# 98-2005-0626-15 S-14 Surf., Sampled: 06/26/98 1100	23 mg/Kg	2 mg/Kg	0900/062698/MGB
ACT ID# 98-2005-0626-16 S-14 @6' Sampled: 06/26/98 1105	46 mg/Kg	2 mg/Kg	0900/062698/MGB
ACT ID# 98-2005-0626-17 S-15 @6', Sampled: 06/26/98 1120	29 mg/Kg	2 mg/Kg	0900/062698/MGB
ACT ID# 98-2005-0626-18 S-15 Surf. Sampled: 06/26/98 1135	208 mg/Kg	2 mg/Kg	0900/062698/MGB
ACT ID# 98-2005-0626-19 S-16 6', Sampled: 06/26/98 1115	11 mg/Kg	2 mg/Kg	0900/062698/MGB
ACT ID# 98-2005-0626-20 S-17 @5' Sampled: 06/26/98 1110	15 mg/Kg	2 mg/Kg	0900/062698/MGB
ACT ID# 98-2005-0626-21 S-18 @2.5', Sampled: 06/26/98 0952	387 mg/Kg	2 mg/Kg	0900/062698/MGB

N.D. = none detected
mg/Kg = milligrams per Kilogram = parts per million

ACT LAB

Attachments: Sample Chain of Custody Forms

We appreciate this opportunity to be of service. If there are any questions concerning this report, please feel free to call.

Very truly yours,

ANALYTICAL CHEMICAL TESTING LABORATORY, INC.

Robert M. Naman
Analytical Chemist
President
Member, American Institute
of Chemists Reg. 15488

RMN/lc

ANALYTICAL CHEMICAL TESTING
LABORATORY, INC.

Consulting Chemists, Scientists & Engineers

June 26, 1998

TO: B&F Terminals
P.O. Box 11527
Chickasaw, AL 36671

JOB #: 98-2005 Vacant Lot on Viaduct Road in Mobile County, Chickasaw, AL

Sampled: 06/26/98 **JT**

ORGANICS WATER SAMPLE

PARAMETERS In ug/kg	**S-3**	**DETECTION LIMITS**
Benzene	BDL	5 p.p.b.
Ethylbenzene	BDL	5 p.p.b.
Toluene	.013	5 p.p.b.
Xylenes	BDL	5 p.p.b.
Naphthalene	BDL	5 p.p.b.

p.p.b. = parts per billion = micrograms per kilogram (ug/kg)

METHODS
Standard Methods, 19th Edition
E.P.A. 600-4/79-020, Revised March 1983
E.P.A. 8020
Standard Methods for the Examination of Water and Wastewater, 16th ed.

We appreciate this opportunity to be of service. If there are any questions concerning this report, please feel free to call.

Very truly yours,

ANALYTICAL CHEMICAL TESTING LABORATORY, INC.

Robert M. Naman
Analytical Chemist
President
Member, American Institute
of Chemists Reg. 15488

RMN/lc

P.O. Box 161198 • Mobile, Alabama 36616 • (334) 479-9205 • Fax (334) 478-8181

Attn.:
Client: BVR
Address:

ANALYTICAL CHEMICAL TESTING LABORATORY, INC.
Consulting Chemists & Scientists

CHAIN OF CUSTODY

Remit Results To:

Project Name:	Project Location:	Page	Of
BVR	CHICKASAW	1	3

Job No.:	Project Contact:	Project Tel. No.:
98-2005		

Sampler(s) Name(s): W. J. TAYLOR

Sampling Date	Sampling Time	Sample Identification	Sample Type: Water	Sample Type: Soil	Sample Type: Other	No. of Containers	Container Type (P)lastic (G)lass (O)ther	Preservative (S)odium Hydroxide (O)ther (I)ce (N)itric (H)ydrochloric	Required Analysis: EPA 418.1 TPH	Required Analysis	Required Analysis	Required Analysis	Required Analysis	Required Analysis	Field Parameters: pH	Field Parameters: Cond.	Field Parameters: Temp.
6-26-98	0915	98-2005-0626-1 S-1 1.5'		✓		1	G	I	✓								
6-26-98	0920	98-2005-0626-2 S-2 1.5'		✓		1	G	I	✓								
6-26-98	0926	98-2005-0626-3 S-3 1'		✓		1	G	I	✓								
6-26-98	0935	98-2005-0626-4 S-4 1.5'		✓		1	G	I	✓								
6-26-98	0941	98-2005-0626-5 S5 1'		✓		1	G	I	✓								
6-26-98	0945	98-2005-0626-6 S6 3'		✓		1	G	I	✓								
6-26-98	1016	98-2005-0626-7 S-7 5'		✓		1	G	I	✓								
6-26-98	1026	98-2005-0626-8 S-8 5'		✓		1	G	I	✓								

Relinquished By:	Date:	Time:	Recieved By:	Relinquished By:	Date:	Time:	Recieved By:	Remarks:
William Taylor	6-26 98	12:30	Laura Dell					

ANALYTICAL CHEMICAL TESTING LABORATORY, INC.
Consulting Chemists & Scientists

Attn.:
Client: BVR
Address:

CHAIN OF CUSTODY

Remit Results To:

Project Name:	Project Location:	Page	Of
BVR	CHICKASAW	2	3

Job No.:	Project Contact:	Project Tel. No.:
98-2005		

Sampler(s) Name(s): W. J. TAYLOR

Sampling Date	Sampling Time	Sample Identification	Sample Type: Water	Sample Type: Soil	Sample Type: Other	No. of Containers	Container Type (P)lastic (G)lass (O)ther	Preservative (S)odium Hydroxide (O)ther (I)ce (N)itric (H)ydrochloric	Required Analysis: EPA 418.1 IR TPH						Field Parameters: pH	Cond.	Temp.
6-26-98	1031	98-2005-0626-9 S9-5'		✓		1	G	I	✓								
6-26-98	1045	98-2005-0626-10 S-10 5'		✓		1	G	I	✓								
6-26-98	1055	98-2005-0626-11 S-11 6'		✓		1	G	I	✓								
6-26-98	0958	98-2005-0626-12 S-12 1'		✓		1	G	I	✓								
6-26-98	11:10	98-2005-0626-13 S-13 5'		✓		1	G	I	✓								
6-26-98	11:32	98-2005-0626-14 S-13 SURF		✓		1	G	I	✓								
6-26-98	11:00	98-2005-0626-15 S-14 SURF		✓		1	G	I	✓								
6-26-98	11:05	98-2005-0626-16 S-14 6'		✓		1	G	I	✓								

Relinquished By:	Date:	Time:	Recieved By:	Relinquished By:	Date:	Time:	Recieved By:	Remarks:
William Taylor	6-26 98	12:30	Laura Coll					

Attn.:
Client: BVR
Address:

ANALYTICAL CHEMICAL TESTING LABORATORY, INC.
Consulting Chemists & Scientists

CHAIN OF CUSTODY

Remit Results To:

Project Name:	Project Location:	Page	Of
BVR	CHICKASAW	3	3

Job No.:	Project Contact:	Project Tel. No.:
98-2005		

Sampler(s) Name(s): W. J. TAYLOR

Sampling Date	Sampling Time	Sample Identification	Sample Type: Water	Sample Type: Soil	Sample Type: Other	No. of Containers	Container Type (P)lastic (G)lass (O)ther	Preservative (S)odium Hydroxide (O)ther (I)ce (H)ydrochloric	Required Analysis: EPA 418.1 TPH	Required Analysis: BTEX/NAPH	Required Analysis:	Required Analysis:	Required Analysis:	Required Analysis:	Field Parameters: pH	Field Parameters: Cond.	Field Parameters: Temp.
6-26-98	1120	98-2005-0626-17 S-15 6'		✓		1	G	I	✓								
6-26-98	11:35	98 2005-0626-18 S-15 SURF		✓		1	G	I	✓								
6-26-98	11:15	98 2005-0626-19 S-16 6'		✓		1	G	I	✓								
6-26-98	11:10	98-2005-0626-20 S-17 5'		✓		1	G	I	✓								
6-26-98	09 52	98-2005-0626-21 S-18 2.5'		✓		1	G	I	✓								
6-26-98	0932	98-2005-0626-22 S-3 WATER	✓	●		1	G	I	●	✓							

Relinquished By:	Date:	Time:	Recieved By:	Relinquished By:	Date:	Time:	Recieved By:	Remarks:
William Taylor	6-26 98	12:30	Dana Coll					

Phase II Environmental Site Assessment

Full Report provided separately in Appendix A of Voluntary Property Assessment Report/ Cleanup Plan.

Prepared for:

Zarzour Companies

Chickasaw Marine Terminal

750 Viaduct Road

Chickasaw, Alabama 36611

Project No: 24-1101-0002

February 2024

Jordan Leech, P.G., MSCE
Project Scientist

Mary Brandon Huettemann, MS
Staff Scientist

JORDAN M. LEECH
ALABAMA LICENSED PROFESSIONAL GEOLOGIST
LIC. 1607

thompson
ENGINEERING

LaBella
Powered by partnership.

User Provided Information

LaBella
Powered by partnership.

PHASE I ESA USER/CLIENT PROVIDED INFORMATION QUESTIONNAIRE

The Phase I Environmental Site Assessment that LaBella Associates, D.P.C. (LaBella) was engaged to perform is being conducted pursuant to current industry standards established by the American Society for Testing and Materials (ASTM). The particular standard utilized is E 1527-13 Standard Practice for Conducting Environmental Site Assessments: *Phase I Environmental Site Assessment Process*. The purpose of this standard practice is:

> *"to define good commercial and customary practice… for conducting an environmental site assessment of a parcel of commercial real estate with respect to the range of contaminants within the scope of the Comprehensive Environmental Response, Compensation and Liability Act (CERCLA) (42 U.S.C. §9601) and petroleum products."*

This standardized process allows our client, as the "User" of the report, to satisfy one of the requirements in qualifying for specified land owner and purchaser liability defenses related to environmental issues. That is, the "*all appropriate inquiry*" (AAI) clause as defined at *42 U.S.C. §9601(35)(B)*. In order to qualify, the User of the assessment must provide to the environmental professional conducting the assessment the following information, if available. *Failure to do so could result in a determination that "all appropriate inquiry" is not complete.*

1. ***Are you aware of any environmental cleanup liens that are filed or recorded against the subject property (40 CFR 312.25)***

   No.

2. ***Are you aware of any activity and land use limitations that are in place on the subject property or that have been filed or recorded in a registry (40 CFR 312.26)***

   No.

3. ***Specialized knowledge or experience of the person seeking to qualify for the land owner liability protection (LLP) (40 CFR 312.28)*** *[e.g. Do you have specialized knowledge of, or experience with, the chemicals, if any, used by the occupants of this property?]*

No.

4. ***Are you aware of any reduction in fair market value of the purchase price of the subject property, if acquiring, due to known or suspected environmental impact (40 CFR 312.29)***

No.

5. ***Commonly known or reasonably ascertainable information about the subject property (40 CFR 312.30) concerning the following:***

(a) *Do you know the past uses of the property?*

General cargo operations.

6. ***The degree of obviousness of the presence or likely presence of contamination at the subject property, and the ability to detect the contamination by appropriate investigation? (40 CFR 312.31)*** *[e.g. Based on your knowledge and experience related to the property, are there any obvious indicators that point to the presence or likely presence of contamination at the site?]*

N / A

Company Name and Address:

Zarzour Companies LLC
118 N. Royal St Suite 708
Mobile, AL 36602

Matt Zarzour
Name (Print)

Authorized Member
Title

Signature

3-21-24
Date

(b) *Do you know of specific chemicals that are present or once were present on the property?*

n/a

(c) *Do you know of spills or other chemical releases that have taken place on the property?*

n/a

(d) *Do you know of any environmental cleanups that have taken place at the property?*

n/a

LIMITED PHASE II ENVIRONMENTAL SITE ASSESSMENT

CHICKASAW MARINE TERMINAL
150 VIADUCT ROAD
CHICKASAW, ALABAMA 36611
PROJECT NO.: 2243359

PREPARED FOR:

BURR FORMAN
445 DEXTER AVENUE, SUITE 2040
MONTGOMERY, ALABAMA 36104

SEPTEMBER 4, 2024

PREPARED BY:
LABELLA ASSOCIATES, D.P.C.
528 MINERAL TRACE
HOOVER, ALABAMA 35244
PHONE (205) 985-4874 FAX (205) 987-6080

Trey Helms, P.G.
Project Geologist

David Wall, REM
Senior Project Scientist

TABLE OF CONTENTS

1.0 INTRODUCTION 1
1.1 PURPOSE 1
1.2 SITE HISTORY AND DESCRIPTION 1
2.0 SOIL SAMPLING ACTIVITIES 3
2.1 SOIL CHARACTERISTICS AND OBSERVATIONS 3
2.2 SOIL SAMPLING & ANALYSIS 4
2.2.1 Soil Boring Sampling 4
2.3 SOIL ANALYTICAL RESULTS 5
2.3.1 Soil Boring Sample Analytical Results 5
3.0 GROUNDWATER SAMPLING ACTIVITIES 7
3.1 GROUNDWATER SAMPLING & ANALYSIS 8
3.2 GROUNDWATER ANALYTICAL RESULTS 8
3.3 FREE PRODUCT FINGERPRINT ANALYSIS 9
4.0 SUB-SLAB VAPOR SURVEY 11
4.1 Sub-Slab Survey Field Investigation Activities 11
4.2 Sub-Slab Sampling and Analysis 11
4.3 Sub-Slab Analytical Results 11
4.3.1 Office Building 11
4.3.2 Main Building 12
4.3.3 North Building 12
4.4 Risk Analysis 12
4.4.1 Office Building 12
4.4.2 Main Building 13
4.4.3 North Building 14
5.0 DECONTAMINATION AND SAMPLE AND WASTE MANAGEMENT 16
6.0 CONCLUSIONS 17

FIGURES

Figure 1 Site Location
Figure 2 Soil Boring and Monitoring Well Locations
Figure 3 COCs Above EPA Industrial RSLs in Soil
Figure 4 Potentiometric Surface Map
Figure 5 COCs Above EPA RSLs in Groundwater
Figure 6 Sub-Slab Survey Sampling Locations

TABLES

Table 1	Detected Constituents in Soil
Table 2	Detected Constituents in Groundwater

APPENDICES

Appendix A	Boring Logs
Appendix B	Laboratory Analytical Report - Soil
Appendix C	Laboratory Analytical Report - Groundwater
Appendix D	Laboratory Analytical Report - Free Product in Monitoring Wells
Appendix E	Sub-Slab Vapor Survey Report
Appendix F	IDW Documentation

1.0 INTRODUCTION

LaBella Associates, D.P.C. (LaBella) appreciates the opportunity of providing this report summarizing the findings of the Limited Phase II Environmental Site Assessment (ESA) conducted on the property located at 150 Viaduct Road in Chickasaw, Mobile County, Alabama (Site). The location of the Site is provided in Figure 1.

1.1 PURPOSE

The purpose of this assessment was to investigate recognized environmental conditions (RECs) that were previously identified in a Phase I ESA conducted by LaBella in a report dated March 21, 2024.

1.2 SITE HISTORY AND DESCRIPTION

According to historical documentation, the shipyard was established around 1917. In 1940, the property was purchased by Gulf Shipbuilding Corporation. During WWII, the shipyard was contracted by the War Department to assist in the war efforts to construct and repair naval vessels. Based on the review of historical aerial photographs and documentation, it was identified that Gulf Shipbuilding operated a 200' x 300' waste oil pit onsite to dispose of waste oil, sludges, and possibly other hazardous chemicals generated during the shipbuilding and repair process. The waste oil pit is known to have been in operation from 1940 to the 1970s. In 1974, an aerial photograph of the site shows the development of a new warehouse on the site and the footprint of the waste oil pit appears covered with dirt. Gulf Shipbuilding Corporation sold the property to the Morgan Stanley and Central States Southeast and Southwest Pension Fund (Teamsters Union). It is unknown when this transaction occurred, but it is believed to have been in the early 1970s. During the 1980s, the site was investigated by the Department of the Army under the Defense Environmental Restoration Account (DERA) program for the formerly used War Department sites (now known as the DOD). The investigation indicated that the site was never owned or leased by the DOD and therefore the site did not qualify for a restoration project under the DERA program. Between 1992 and 1997, based on aerial photographs, an additional warehouse was constructed on the northern portion of the site. The site remained relatively unchanged until sometime between 1997 and 2006, when the empty lot across the street began to be utilized as a staging area and a warehouse was built over the former waste oil pit.

In 1995, the Alabama Power Company (APCO) subcontracted with Jordan Pile Driving Company to construct the transmission tower seen on the site today. During the construction process, while "jeting a hole", a large amount of a dark black substance was sprayed over an area of around 1,000-square feet. APCO cleaned up this spill and collected approximately 210-cubic yards of contaminated

materials in seven roll-off containers. APCO contacted ADEM during this course of the events and an investigation by ADEM's UST Corrective Action Unit was conducted. Based on the ADEM report, APCO collected samples from two of the roll-off containers for analysis. Samples collected showed levels of total petroleum hydrocarbons (TPH) and total PCBs contamination of 320,000 and 45 parts per million (ppm), respectively. Review of the ADEM report indicates that the UST Branch did not have the authority to manage this site and referred it to the Hydrogeologic Unit for review. No additional action was taken by the ADEM.

2.0 SOIL SAMPLING ACTIVITIES

On July 29, 2024 LaBella mobilized to the Site to conduct a Limited Phase II ESA using direct push technology (DPT) drilling methods to advance 16 soil borings (denoted as SB-1 through SB-16) for the purpose of collecting subsurface soil samples. SB-1, SB-2, SB-5, SB-8, SB-10, SB-13, SB-14, SB-15, and SB-16 were converted to flush-mounted Type-II monitoring wells and advanced to the total depths listed in Table 2.0 below. Prior to soil boring installation, all locations were scanned using ground penetrating radar (GPR) to identify the location of underground utilities. Boring logs and monitoring well construction summaries are provided as Appendix A. A Soil Boring and Monitoring Well Location Map is provided as Figure 2.

Table 2.0- Soil Boring Details

Soil Boring ID/Monitoring Well ID	Depth of Boring	Sample Depth		Location
	(ft-bgs)			
SB-1/MW-1	16	1-4	4-7	Near former AST area
SB-2/MW-2	16	1-6	--	Near main gate, west of former waste oil pit
SB-3	12	--	6-8	West of former waste oil pit
SB-4	16	3-6	--	West side of former waste oil pit
SB-5/MW-3	16	2-4	4-7	Center of former waste oil pit
SB-6	7	3-5	--	South side of former waste oil pit, near Office Building
SB-7	12	2-3	--	East side of former waste oil pit
SB-8/MW-4	11.5	--	--	SE corner of former waste oil pit, near Office Building
SB-9	12	--	5-7	SE corner of former waste oil pit, near Office Building
SB-10/MW-5	16	2-4	4-5.5	SE corner of Site
SB-11	12	4-6	--	North side of former waste oil pit
SB-12	12	3-5.5	--	North of former waste oil pit
SB-13/MW-6	16	2-4	5-7	East-central portion of the Site
SB-14/MW-7	16	1-3	3-6	East of the former waste oil pit
SB-15/MW-8	16	1-4	--	Northern corner of Site
SB-16/MW-9	16	0-2	2-4	West of Site, across Viaduct Road

ft-bgs – feet below ground surface
-- no sample collected

2.1 SOIL CHARACTERISTICS AND OBSERVATIONS

During soil boring activities, a licensed Professional Geologist logged the soil characteristics. Boring logs are included as Appendix A.

With exception of SB-14 and SB-16, which were advanced in a gravely and grassy areas, the borings were advanced in areas of the Site capped with concrete that ranged from approximately 6 inches to 12 inches thick. Soils in the top five feet below ground surface (ft-bgs) displayed a moderate degree of variability but were often stained black and had noticeable petroleum odors. The soils in the

approximately five to ten ft-bgs horizon displayed a moderate degree of variability but typically consisted of a grey, well-sorted, sand and often had noticeable petroleum odors. A soft, moderately dense, dark brown, clay layer was consistently observed at approximately 10-11 ft-bgs in the soil borings.

Significant oil staining was observed in soil borings SB-2 through SB-14. Free product was observed in soil borings SB-4, SB-5, SB-6, SB-7, SB-8, SB-9, and SB-11. The eastern extent of the free product was not defined directly to the east of soil boring SB-9, which containing free product; however, free product was not observed in SB-10 and SB-14, which were also located to the east of the former waste oil pit area. A strong sulfur odor was observed in the soil and water in SB-16.

2.2 Soil Sampling & Analysis

Soil samples collected during this investigation were placed in laboratory provided containers and maintained at 4° Celsius and delivered under proper chain of custody to a qualified laboratory for analysis. Samples collected from soil borings SB-1 through SB-16 were analyzed for volatile organic compounds (VOCs), polychlorinated biphenyls (PCBs), and polycyclic aromatic hydrocarbons (PAHs). Additionally, the samples collected from the nine soil borings that were converted to monitoring wells were analyzed for Resource Conservation & Recovery Act (RCRA)-8 metals. Except in instances where insufficient volumes of material were present, a single soil sample was collected from the soil boring not converted to monitoring wells and two soil samples were collected from soil borings that were converted to monitoring wells.

The analytical methods utilized during this assessment for soil included the following:

- VOCs - EPA Method 8260B
- PAHs - EPA Method 8270D-SIM
- PCBs- EPA Method 8082
- Metals – EPA Methods 6010D and 7471A

2.2.1 Soil Boring Sampling

Soil samples were collected from each of the 16 soil borings (SB-1 through SB-16) using a DPT rig to advance four-foot-long sample barrels lined with four-foot-long acetate sleeves to total depths as indicated in Table 2.0. Soil samples were collected at the approximate intervals as detailed in Table 2.0. The lithology of each sample interval was recorded, and the soils were screened for organic vapors using a photoionization detector (PID).

2.3 Soil Analytical Results

The analytical results of the soil samples collected from the soil borings are provided in the following sections. Table 1 in the Tables Section provides a summary of the detected constituents within soil. The soil laboratory analytical report is provided in Appendix B. Figure 3 illustrates the Constituents of Concern (COCs) Above EPA Industrial Regional Screening Levels (RSLs) in Soil.

2.3.1 Soil Boring Sample Analytical Results

It is LaBella's understanding that the current and likely future use of the Site is commercial/industrial use. As such, LaBella compared the detected concentrations of constituents to EPA Industrial Regional Screening Levels (RSLs) to determine which constituents exceed EPA RSLs. Additional constituents may exceed EPA Residential RSLs.

VOCs

Laboratory analytical results for the 21 soil samples submitted to the laboratory from each of the soil borings SB-1 through SB-16 indicate that a total of 20 VOCs were detected. However, no VOCs were detected at or above EPA Industrial RSLs in any of the soil samples.

PAHs

Laboratory analytical results for the 21 soil samples submitted to the laboratory from each of the soil borings SB-1 through SB-16 indicate that one PAH was detected at concentrations exceeding its corresponding EPA Industrial RSL in six of the soil borings. Soil samples collected from SB-1, SB-2, SB-3, SB-4, SB-5, and SB-11 contained concentrations of 1-methylnaphthalene that exceeded its EPA Industrial RSL of 0.077 ppm, with concentrations ranging from 0.134 ppm to 8.37 ppm. No other Industrial RSL exceedances were identified in the soil samples collected from the 16 borings.

PCBs

No PCBs were detected in any of the 21 soil samples submitted for analysis.

RCRA-8 Metals

RCRA-8 metals analysis was conducted on the samples from the nine soil borings that were converted to monitoring wells. Laboratory analytical results for the 14 soil samples submitted to the laboratory from each of the soil borings SB-1, SB-2, SB-5, SB-8, SB-10, SB-13, SB-14, SB-15, and SB-16 indicate that metals including arsenic, barium, cadmium, total chromium, lead, and mercury were detected in multiple samples submitted for analysis.

Arsenic exceeded its Industrial RSL of 3.0 ppm in some of the samples collected from soil borings SB-1, SB-10, and SB-14, with 3.91 ppm being the highest detected concentration. Although arsenic slightly exceeded EPA screening levels, arsenic is naturally occurring and is commonly found at concentrations above EPA Industrial RSLs. According to *Elements in North American Soils*, James Dragun, Ph.D. and Khaled Chekiri, Ph.D., arsenic is naturally occurring in soils in Alabama up to 11 mg/kg with a mean concentration of 4.7 mg/kg. All of the detected arsenic concentrations from the Site were less than the mean concentration of arsenic for naturally occurring arsenic in Alabama. As such, LaBella is of the opinion that the arsenic present at the Site is not likely the result of on-site contamination and should not be considered a COC for the Site and is not further discussed as a COC for the Site. No other metals were detected at concentrations exceeding EPA Industrial RSLs.

3.0 GROUNDWATER SAMPLING ACTIVITIES

Following the soil boring installation activities, soil borings SB-1, SB-2, SB-5, SB-8, SB-10, SB-13, SB-14, SB-15, and SB-16 were converted to Type-II groundwater monitoring wells for the purpose of collecting groundwater samples and measuring free product. The monitoring wells were constructed using 2-inch inside diameter (ID) PVC riser and a 10-foot length of 0.01-inch slotted screen and were finished with flush-mount covers. Monitoring well construction descriptions are included on the soil boring logs found in Appendix A. Groundwater was encountered in the monitoring wells at depths ranging from approximately 4.02 feet below ground surface (ft-bgs) in MW-9 to 6.3 ft-bgs in MW-7. Following completion of the monitoring wells, and prior to groundwater sampling, each monitoring well was developed by purging between three and five well volumes utilizing a submersible pump.

It should be noted that during the sampling event conducted on August 2nd, 2024, free product was observed in monitoring wells MW-3 and MW-4 with thickness of approximately 2.0 inches and 1.0 inch, respectively. On August 21, 2024, free product was observed in monitoring wells MW-3 and MW-4 with thickness of approximately 1.04 ft and 0.1 inch, respectively.

On August 28th, 2024, a Site wide groundwater and free product level measurement event was completed. Free product was detected in monitoring well MW-3 with a thickness of approximately 3.5 inches. Measurable free product was not detected in any other monitoring well. Based on the potentiometric surface elevations collected from monitoring wells MW-2 and MW-7 groundwater flow is generally to the east toward the river with a hydraulic gradient of approximately 0.0095 ft/ft. The measurement data for the August 28th, 2024 event is presented in Table 3.0. A Potentiometric Surface map is provided as Figure 4.

TABLE 3.0 MONITORING WELL CONSTRUCTION SUMMARY AND GROUNDWATER DATA – AUGUST 28, 2024

Monitoring Well ID	Casing Diameter & Material	Top of Casing Elevation (ft-amsl)	Measured Total Depth (ft-btoc)	Screened Interval (ft-btoc)	Measured Depth to Water (ft-btoc)*	Measured Depth to Product (ft-btoc)	Potentiometric Surface Elevation (ft-amsl)
MW-1	2-in PVC	9.24	15.3	5.3 - 15.3	4.83	--	4.41
MW-2	2-in PVC	9.42	15.3	5.3 - 15.3	4.30	--	5.12
MW-3	2-in PVC	8.22	15.1	5.1 – 15.1	6.20	5.85	2.32
MW-4	2-in PVC	8.30	14.9	4.9 – 14.9	6.30	--	2.00
MW-5	2-in PVC	8.86	13.9	3.9 – 13.9	6.05	--	2.81
MW-6	2-in PVC	8.52	15.6	5.6 – 15.6	5.90	--	2.62
MW-7	2-in PVC	7.74	13.7	3.7 – 13.7	6.60	--	1.14
MW-8	2-in PVC	8.20	13.3	3.3 – 13.3	5.25	--	2.95
MW-9	2-in PVC	5.56	13.7	3.7 – 13.7	5.30	--	0.26

*Depth to water measurements collected on 8/28/2024
– Not detected
Ft-amsl – Feet above mean sea level
Ft-btoc – Feet below top of casing

3.1 GROUNDWATER SAMPLING & ANALYSIS

The groundwater samples were placed in laboratory provided containers, wrapped in bubble wrap and plastic bags, and stored in coolers with ice to achieve and maintain a sample temperature of approximately 4° Celsius. The samples were shipped via overnight courier to the laboratory for analysis of VOCs, PAHs, PCBs, and dissolved metals. The analytical methods utilized during this assessment for groundwater included the following:

- VOCs - EPA Method 8260B
- PAHs - EPA Method 8270D-SIM
- PCBs- EPA Method 8082
- Dissolved Metals – EPA Methods 6010D and 7471A

3.2 GROUNDWATER ANALYTICAL RESULTS

A discussion of the detected constituents identified in groundwater is provided below along with a comparison of the detected constituents to EPA RSLs which include the EPA Maximum Contaminant Level (MCL) or Tapwater RSL, if no MCL is available. A summary of the constituents detected in groundwater is provided in Table 2 in the Tables Section. The groundwater laboratory analytical report is provided in Appendix C. Figure 5 illustrates the COCs Above EPA RSLs in Groundwater.

VOCs

Laboratory analytical results for the nine groundwater samples submitted for analysis indicated that a total of 21 VOCs were detected in the groundwater samples submitted for analysis. VOCs including

1,2-dibromo-3-chloropropane, 1,2-dichloroethane, 1,1,2,2-tetrachloroethane, 1,2,3-trichloropropane, and 1,2,3-trimethylbenzene were detected at concentrations that exceeded their corresponding EPA RSLs. One or more VOCs were detected at concentrations exceeding the EPA RSL in one or more samples collected from MW-2, MW-3, MW-4 and MW-8. No other VOCs were detected at concentrations that exceeded their EPA RSL.

PAHs

Laboratory analytical results for the nine groundwater samples submitted for analysis indicated that a total of 10 PAHs were detected in the groundwater samples submitted for analysis. 1-methylnaphthalene was exceeded in each of the nine samples submitted for laboratory analysis. Additionally, 2-methylnaphthalene and exceeded the EPA RSL in samples submitted from monitoring wells MW-3 and MW-4, and naphthalene exceeded the EPA RSL in samples submitted from monitoring wells MW-2, MW-3, and MW-4. No other detections exceeded their corresponding EPA RSLs in the groundwater samples.

PCBs

No PCBs were detected in any of the groundwater samples submitted for analysis.

RCRA-8 Metals

Laboratory analytical results for the nine groundwater samples submitted for analysis indicated that one or more metals including dissolved barium, dissolved chromium, and dissolved lead were detected in one or more groundwater samples. The detected metals did not exceed the applicable EPA RSL.

3.3 Free Product Fingerprint Analysis

In an effort to determine the type of petroleum product present at the Site, a TPH fingerprint analysis was conducted on free product collected from three monitoring wells MW-2, MW-3, and MW-4 and the oily product that was present within soil sample SB-11 (4-6). Each of the samples was analyzed in accordance with EPA Method 8015. Based on the results of the fingerprint analysis, the product present in each of the samples submitted for laboratory analysis was consistent with hydraulic fluid. No other types of petroleum products were indicated such as gasoline, diesel fuel, jet fuel, motor oil, etc. The fingerprint analysis identified the presence of petroleum carbon chains in the ranges identified in the following Table 3.3, which are consistent with hydraulic fluid. The laboratory analytical report for the free product analysis for SB-11 is provided in Appendix B. The laboratory analytical report for the free product analysis of the samples collected from the monitoring wells is provided in Appendix D.

TABLE 3.3 FINGERPRINT ANALYSIS SUMMARY

Sample ID	Diesel Range Organics Carbon Chain Range C10-C-28	Oil Range Organics Carbon Chain Range C28-C-40	Petroleum Product Type
MW-2	30.1 mg/l	19.7 mg/l	Hydraulic Fluid
MW-3	53.3 mg/l	25.4 mg/l	Hydraulic Fluid
MW-4	40.0 mg/l	27.7 mg/l	Hydraulic Fluid
SB-11 4-6 Oil Layer	3,840 mg/kg	924 mg/kg	Hydraulic Fluid

Mg/L – milligrams per liter

Mg/kg - milligrams per kilogram

4.0 SUB-SLAB VAPOR SURVEY

In order to address the RECs associated with the Site beneath the onsite buildings, a sub-slab vapor survey was completed by Total Vapor Solutions in July 2024. For vapor survey result discussion purposes, the southernmost structure on the Site will be referred to as "Office Building", the central structure will be referred to as "Main Building", and the northernmost structure will be referred to as "North Building".

4.1 Sub-Slab Survey Field Investigation Activities

On July 29, 2024, LaBella's subcontractor Total Vapor Solutions conducted an assessment of vapor beneath the building foundations located at the Site. The sub-slab vapor assessment included the collection of eighteen total shallow sub-slab vapor samples; eight from beneath the Office Building, six from beneath the Main Building, and four from beneath the North Building. The sub-slab vapor sampling locations are shown in Figure 6 in the Figures Section and in Figure 1 within Appendix E.

4.2 Sub-Slab Sampling and Analysis

The eighteen sub-slab implants were installed using a handheld rotary drill. A ¾ inch diameter drill bit was advanced to a depth of approximately 2-inches below the bottom of the concrete and an airstone implant installed. Sand was placed around the airstone and hydrated bentonite placed in the borehole to ensure proper isolation of the sub-slab air from the air within the breathing zone. Prior to sample collection, the shallow sub-slab points were allowed to equilibrate a minimum of 60 minutes prior to sampling. A helium leak test and a secondary leak test (shut-in test) were performed on the summa canisters and the associated sampling apparatus. All samples were collected in batch-certified summa canisters (450 ml) equipped with 200 milliliters/minute flow controllers. The samples were delivered to the laboratory for analysis of VOCs by EPA Method TO-15.

4.3 Sub-Slab Analytical Results

A review of the analytical results for each of the sub-slab samples submitted for analysis indicates that a vapor intrusion risk is present at each of the three structures. A copy of the analytical report is provided in Appendix III of the Sub-Slab Vapor Survey Report within Appendix D.

4.3.1 Office Building

Of the eight sub-slab samples collected from the Office Building, four of the samples (SS4 through SS7) had carcinogenic risk levels that exceeded applicable screening levels. 1,3-butadiene was detected at a concentration that exceeded its corresponding screening level in sample SS-4.

4.3.2 Main Building

Of the six sub-slab samples collected from the Main Building, three of the samples (SS10, SS11, and SS14) had carcinogenic risk levels that exceeded applicable screening levels. Benzene, 1,4-dichlorobenzene, and bromodichloromethane were detected at concentrations that exceeded their corresponding screening levels in one or more of the samples collected from the Main Building.

4.3.3 North Building

Of the four sub-slab samples collected from the North Building, one sample (SS18) had carcinogenic risk levels that exceeded applicable screening levels. 1,1,2,2-tetrachlroethane was detected at concentrations that exceeded its corresponding screening levels in sample SS-18.

4.4 Risk Analysis

The results of the sub-slab sample analysis were evaluated using the U.S. EPA Vapor Intrusion Screening Level (VISL) Calculator and screened against the Alabama-specific cumulative risk parameters of 10^{-6} for carcinogenic risk (hazard index) and 0.1 for the non-carcinogenic risk (hazard quotient) based on commercial exposure. Based on the comparison, multiple samples slightly exceeded the carcinogenic cumulative risk. Tables 4.4.1, 4.4.2, and 4.4.3 on the following pages summarizes the results of the VISL calculator output. The VISL calculations are provided in Appendix IV of the Sub-Slab Vapor Survey Report within Appendix D.

Initial screening values are for determining if a potential threat may be posed to indoor inhalation within a building structure. Initial screening values are not cleanup levels or remediation goals, rather remediation goals/clean-up levels are determined on a site-specific basis, after site characterization has been completed and a conceptual site model has been developed.

4.4.1 Office Building

Based on the comparison for the eight sub-slab samples collected from the Office Building, four of the samples (SS-4 through SS-7) had carcinogenic risk levels that slightly exceeded applicable screening levels.

TABLE 4.4.1 – OFFICE BUILDING – SUMMARY OF CUMULATIVE RISK COMPARISON

Sample ID	Carcinogenic Risk ($1.0E-10^{-6}$)	Noncarcinogenic Risk Hazard Quotient (0.1)
Office SS-1	4.57E-07	1.87E-02
Office SS-2	4.00E-07	1.69E-02
Office SS-3	6.58E-10	1.33E-03
Office SS-4	1.89E-06	7.75E-02
Office SS-5	1.40E-06	4.79E-02
Office SS-6	1.04E-06	7.48E-02
Office SS-7	1.22E-06	6.27E-02
Office SS-8	2.88E-07	1.70E-02

Notes:
"Red" – Concentration exceeds AL-specific Initial Screening Level for Carcinogenic and Non-carcinogenic Cumulative Risk

The slight exceedances within samples SS-4 through SS-7 were due to the concentrations of benzene, benzyl chloride, 1,1-dichrloroethane, 1,4-dioxane, 1,3-butadiene, ethylbenzene, methyl tert-butyl ether (MTBE), methylene chloride, naphthalene, and tetrachloroethylene. Samples SS-4 and SS-6 were collected on the northern side of the Office Building, nearest to the former waste oil pit. Samples SS-5 and SS-7 were collected on the southern and eastern side of the Office Building, further away from the former waste oil pit.

It is important to note that, although four of the eight sub-slab vapor samples slightly exceed the Alabama recommended Carcinogenic Risk of 1.0×10^{-6}, the initial screening levels for the Carcinogenic Risk are relatively low compared to what many other states (such as Georgia) use for determining risk, which quantify risk using 1.0×10^{-5} and 1.0, for Target Carcinogenic Risk and Target Non-Carcinogenic Risk, respectively. If the higher Target Carcinogenic Risk initial screening value were to be used, then it would not result in an exceedance for the Office Building.

LaBella is of the opinion that if site specific data were used to calculate exposure risk, such as depth to groundwater, site specific attenuation factor, site soil characteristics, etc., and/or a different model (such as the Johnson and Ettinger model) that it would be unlikely that the detected concentrations within the sub-slab vapor in the Office Building would pose an actual threat to human health and would not warrant remediation.

4.4.2 Main Building

Based on the comparison for the six sub-slab samples collected from the Main Building, three of the samples (SS-10, SS-11, and SS-14) had carcinogenic risk levels that exceeded applicable screening levels.

TABLE 4.4.2– MAIN BUILDING - SUMMARY OF CUMULATIVE RISK COMPARISON

Sample ID	Carcinogenic Risk ($1.0E-10^{-6}$)	Noncarcinogenic Risk Hazard Quotient (0.1)
Main SS-9	7.04E-07	3.34E-02
Main SS-10	1.35E-05	3.82E-01
Main SS-11	3.71E-06	4.62E-03
Main SS-12	8.52E-08	3.26E-02
Main SS-13	7.06E-08	5.82E-03
Main SS-14	1.65E-05	2.26E-01

Notes:
"Red" – Concentration exceeds AL-specific Initial Screening Level for Carcinogenic and Non-carcinogenic Cumulative Risk

The exceedances within samples SS-10, SS-11, and SS-14 was due to the concentrations of benzene, bromodichloromethane, 1,4-dichlorobenzene. Sample SS-10 was collected on the northeast side of the Main Building. Sample SS-11 was collected on the north central side of the Main Building. Sample SS-14 was collected on the southeast side of the Main Building.

LaBella is of the opinion that if site specific data were used to calculate exposure risk, such as depth to groundwater, site specific attenuation factor, site soil characteristics, etc., that it would be unlikely that the detected concentrations within the sub-slab vapor sample SS-11 would pose an actual threat to human health and would not warrant remediation. However, even if site specific data were taken into account or a different model (such as the Johnson and Ettinger model) were used to calculate the indoor air concentrations, the detections in samples SS-10 and SS-14 would likely still pose a threat to human health and therefore still warrant remediation.

4.4.3 North Building

Based on the comparison for the four sub-slab samples collected from the North Building, one sample (SS-18) had carcinogenic risk levels that exceeded applicable screening levels.

TABLE 4.4.3 – NORTH BUILDING - SUMMARY OF CUMULATIVE RISK COMPARISON

Sample ID	Carcinogenic Risk ($1.0E-10^{-6}$)	Noncarcinogenic Risk Hazard Quotient (0.1)
North SS-15	--	6.27E-04
North SS-16	1.31E-07	3.32E-02
North SS-17	8.84E-07	5.75E-02
North SS-18	1.54E-06	--

Notes:
"Red" – Concentration exceeds AL-specific Initial Screening Level for Carcinogenic and Non-carcinogenic Cumulative Risk

The slight exceedance within sample SS-18 was due to the concentration of 1,1,2,2-tetrachloroethane. Sample SS-18 was collected on the southwest side of the North Building. It is important to note that, although one of the ten sub-slab vapor samples slightly exceed the Alabama recommended Carcinogenic Risk of 1.0×10^{-6}, the initial screening levels for the Carcinogenic Risk are relatively low compared to what many other states (such as Georgia) use for determining risk, which quantify risk using 1.0×10^{-5} and 1.0, for Target Carcinogenic Risk and Target Non-Carcinogenic Risk, respectively. If the higher Target Carcinogenic Risk initial screening value were to be used, then it would not result in an exceedance for the Site.

LaBella is of the opinion that if site specific data were used to calculate exposure risk, such as depth to groundwater, site specific attenuation factor, site soil characteristics, etc., and/or a different model (such as the Johnson and Ettinger model) that it would be unlikely that the detected concentrations of 1,1,2,2-tetrachloroethane, or other constituents in sub-slab vapor sample SS-18, pose an actual threat to human health and would not warrant remediation. It is also worth noting that the three other samples collected from beneath the North Building did not indicate any exceedances.

5.0 DECONTAMINATION AND SAMPLE AND WASTE MANAGEMENT

All waste generated during the July through August 2024 assessment activities was containerized for disposal. Water collected from monitoring well development, decontamination, and low-flow sampling activities was placed in a 55-gallon container for subsequent disposal at an approved facility. Soil cuttings and solid debris generated during the activities was placed in 55-gallon containers. Waste was characterized and is currently pending disposal under profile No. 167242 and certification numbers: SW-083126-0083 and SW-083126-0084. A copy of the ADEM Waste Certifications and analytical reports are provided in Appendix F.

6.0 CONCLUSIONS

A Limited Phase II ESA was performed at the Chickasaw Marine Termimal Property in July and August 2024, by LaBella to determine if the historical use of the Site had adversely impacted the Site. Based on the results of this assessment, LaBella has concluded the following:

Soil

- A total of sixteen soil borings (SB-1 through SB-16) were advanced on-site and were advanced to depths ranging from approximately 7 ft-bgs to 16 ft-bgs. All of the soil samples collected from the soil borings were analyzed for VOCs, PAHs, and PCBs. Additionally, soil samples collected from the nine soil borings converted to monitoring wells were analyzed for RCRA-8 metals.
- Significant oil staining was observed in soil borings SB-2 through SB-14. Oil/free product was observed in soil borings SB-4, SB-5, SB-6, SB-7, SB-8, SB-9, and SB-11. As oil/free product was observed in soil boring SB-9 the full extent of the oil/free product is not defined to the east of SB-9.
- A comparison of the detected constituents within the soil samples analyzed for VOCs and PCBs indicated that no VOCs or PCBs were detected above EPA Industrial RSLs.
- A comparison of the detected constituents within the soil samples analyzed for PAHs indicated that 1-methylnaphthalene was detected above its EPA Industrial RSL in soil samples collected from SB-1, SB-2, SB-3, SB-4, SB-5, and SB-11.
- A comparison of the detected constituents within the soil samples analyzed for metals indicates that arsenic was detected at concentrations above its EPA Industrial RSL of 3.0 mg/kg in samples collected from soil borings SB-1, SB-10, and SB-14. No other metals were detected at concentrations exceeding EPA Industrial RSLs. It should be noted that arsenic is naturally occurring and is commonly found at concentrations above EPA Industrial RSLs. According to *Elements in North American Soils*, James Dragun, Ph.D. and Khaled Chekiri, Ph.D., arsenic is naturally occurring in soils in Alabama up to 11 mg/kg with a mean concentration of 4.7 mg/kg. All of the detected arsenic concentrations from the Site were less than the mean concentration of arsenic for naturally occurring arsenic in Alabama. As such, LaBella is of the opinion that the arsenic present at the Site is not likely the result of on-site contamination.

Groundwater

- Nine Type-II monitoring wells were installed on-site to depths of approximately 13 ft-bgs to 15.5 ft-bgs. Groundwater was encountered ranging from approximately 4.02 ft-bgs to 6.3 ft-bgs on August 2nd, 2024. Groundwater samples were collected from each of the nine monitoring wells and analyzed for VOCs, PAHs, PCBs, and dissolved RCRA-8 metals.
- Three groundwater measurement events were completed at the Site and free product was detected in monitoring wells MW-3 and MW-4 with maximum thicknesses of approximately 1.04 ft and 1.0 inch, respectively. A light sheen was observed in MW-2.
- A Site wide groundwater measuring event was completed at the Site on August 28th, 2024. Based on the potentiometric surface elevations collected from monitoring wells MW-2 and MW-7, groundwater flow is generally to the east toward the river with a hydraulic gradient of approximately 0.0095 ft/ft.

- TPH Fingerprint analysis was conducted on the samples collected from the three wells in which free product or a sheen was observed. Based on the results of the fingerprint analysis, the product is consistent with hydraulic fluid.
- Results of the laboratory analysis for the groundwater samples analyzed indicated five VOCs including 1,2-dibromo-3-chloropropane, 1,2-dichloroethane, 1,1,2,2-tetrachloroethane, 1,2,3-trichloropropane, and 1,2,3-trimethylbenzene were detected at concentrations exceeding their corresponding EPA RSL. One or more VOC exceedances was indicated in samples collected from monitoring wells MW-2, MW-3, MW-4, and MW-8.
- Results of the laboratory analysis for the groundwater samples analyzed for PAHs indicates 1-methylnaphthalene was exceeded in each of the nine samples submitted for laboratory analysis. Additionally, 2-methylnaphthalene and exceeded the EPA RSL in samples submitted from monitoring wells MW-3 and MW-4, and naphthalene exceeded the EPA RSL in samples submitted from monitoring wells MW-2, MW-3, and MW-4.
- No PCBs were detected in any of the groundwater samples submitted for analysis, and no detected metals exceeded their corresponding EPA RSLs.

<u>Sub-Slab Vapor Survey</u>

- The sub-slab vapor assessment included the collection of eighteen total shallow sub-slab vapor samples; eight from beneath the Office Building, six from beneath the Main Building, and four from beneath the North Building.
    - **Office Building**: Based on the comparison for the eight sub-slab samples collected from the Office Building, four of the samples (SS-4 through SS-7) had carcinogenic risk levels that slightly exceeded applicable screening levels. LaBella is of the opinion that if site specific data were used to calculate exposure risk, such as depth to groundwater, site specific attenuation factor, site soil characteristics, etc., and/or a different model (such as the Johnson and Ettinger model) that it would be unlikely that the detected concentrations within the sub-slab vapor in the Office Building would pose an actual threat to human health and would not warrant remediation.
    - **Main Building**: Based on the comparison for the six sub-slab samples collected from the Main Building, three of the samples (SS-10, SS-11, and SS-14) had carcinogenic risk levels that exceeded applicable screening levels. LaBella is of the opinion that even if site specific data were taken into account, or a different model were used, the detections in samples SS-10 and SS-14 would likely still pose a threat to human health and therefore still warrant remediation.
    - **North Building**: Based on the comparison for the four sub-slab samples collected from the North Building, one sample (SS-18) had carcinogenic risk levels that slightly exceeded applicable screening levels. LaBella is of the opinion that if site specific data were used to calculate exposure risk, such as depth to groundwater, site specific attenuation factor, site soil characteristics, etc., and/or a different model (such as the Johnson and Ettinger model) that it would be unlikely that the detected concentrations in sub-slab vapor sample SS-18, pose an actual threat to human health and would not warrant remediation. It is also worth noting that the three other samples collected from beneath the North Building did not indicate any exceedances.

This completes the scope of work for the Limited Phase II activities.

TABLES

Table 1 - Summary of Detected Constituents in Soil
LaBella Associates
Chickasaw Marine Terminal
150 Viaduct Road, Chickasaw, AL

Sample ID				SB1: 1-4	SB1: 4-7	SB2: 1-6	SB3: 6-8	SB4: 3-6	SB5: 2-4	SB5: 4-7	SB6: 3-5	SB7: 2-3	SB9: 5-7	SB10: 2-4	SB10: 4-5.5
Sample Date				7/29/2024				7/30/2024							
Method	Analyte	EPA Screening Level		Concentration in milligrams per kilogram (mg/kg)											
		Industrial Soil	Resident Soil												
Volatile Organic Compounds (VOCs)															
8260B	Acetone	110000	7000	<0.0254	0.0777	0.0455J	0.0968	0.15	0.0845	0.316	0.0287J	<0.0290	<0.0254	<0.0444	<0.0254
8260B	Benzene	5.1	1.2	0.0038	0.0026	0.0051	0.0015J	<0.0009	0.0036	0.0027	0.0022	<0.0010	<0.0009	<0.0016	<0.0009
8260B	2-Butanone (MEK)	19000	2700	<0.0365	<0.0365	<0.0645	<0.0365	0.044	<0.0365	0.0973	<0.0365	<0.0417	<0.0365	<0.0638	<0.0365
8260B	n-Butylbenzene	5800	390	<0.0018	0.0021	<0.0032	0.0505	0.0528	0.164	0.117	<0.0018	<0.0021	<0.0018	<0.0032	<0.0018
8260B	sec-Butyl benzene	12000	780	<0.0013	<0.0013	<0.0023	0.0018J	0.0067	0.0184	0.0188	<0.0013	<0.0015	<0.0013	<0.0023	<0.0013
8260B	tert-Butyl benzene	12000	780	<0.0010	<0.0010	<0.0019	<0.0010	<0.0011	0.0017J	<0.0011	<0.0010	<0.0012	<0.0010	<0.0019	<0.0010
8260B	Carbon Disulfide	350	77	0.0058J	<0.0037	<0.0066	0.0052J	<0.0037	<0.0037	<0.0039	0.0043J	<0.0042	<0.0037	<0.0065	<0.0037
8260B	Cyclohexane	2700	650	<0.0086	<0.0086	<0.0153	<0.0086	<0.0087	0.0281	<0.0089	<0.0086	<0.0098	<0.0086	<0.0151	<0.0086
8260B	1,2-Dichlorobenzene	930	180	<0.0017	<0.0017	<0.0030	<0.0017	<0.0017	<0.0017	0.0084	<0.0017	<0.0019	<0.0017	<0.0030	<0.0017
8260B	Ethylbenzene	25	5.8	<0.0011	<0.0011	<0.0020	0.0089	0.0085	0.143	0.118	<0.0011	<0.0013	<0.0011	<0.0020	<0.0011
8260B	Isopropylbenzene	990	190	<0.0015	<0.0015	<0.0026	0.0025	0.0053	0.0213	0.0171	<0.0015	<0.0017	<0.0015	<0.0026	<0.0015
8260B	4-Isopropyl toluene	na	na	<0.0013	<0.0013	<0.0023	0.0029	0.0089	0.0166	0.0241	<0.0013	<0.0015	<0.0013	<0.0023	<0.0013
8260B	Methylcyclohexane	41	9.8	<0.0081	<0.0081	<0.0144	<0.0081	<0.0082	0.112	0.0451	<0.0081	<0.0092	<0.0081	<0.0142	<0.0081
8260B	n-Propylbenzene	2400	380	<0.0011	<0.0011	<0.0020	0.0436	0.0499	0.124	0.115	<0.0011	<0.0013	<0.0011	<0.0020	<0.0011
8260B	Toluene	4700	490	0.0035J	0.0010J	0.0037J	0.0021J	<0.0010	0.0124	0.0266	0.0021J	<0.0012	<0.0010	<0.0018	<0.0010
8260B	Trichloroethene	1.9	0.41	<0.0010	<0.0010	<0.0018	<0.0010	<0.0010	0.0013J	<0.0011	<0.0010	<0.0012	<0.0010	<0.0018	<0.0010
8260B	1,2,3-Trimethylbenzene	200	34	<0.0020	<0.0020	<0.0035	0.0056	0.0233	0.0351	0.04	<0.0020	<0.0022	<0.0020	<0.0035	<0.0020
8260B	1,2,4-Trimethylbenzene	180	30	<0.0019	<0.0019	<0.0034	0.0065	0.0083	0.0302	0.0784	<0.0019	<0.0022	<0.0019	<0.0034	<0.0019
8260B	1,3,5-Trimethylbenzene	150	27	<0.0008	<0.0008	<0.0015	0.0015J	<0.0008	0.0098	0.014	<0.0008	<0.0009	<0.0008	<0.0014	<0.0008
8260B	Xylene (Total)	250	58	<0.0007	0.0008J	<0.0013	0.0209	0.0184	0.103	0.11	<0.0007	<0.0008	<0.0007	<0.0013	<0.0007
Polycyclic Aromatic Hydrocarbons (PAHs)															
8270-SIM	Acenaphthene	4500	360	0.0629	<0.0152	0.699	0.122	0.574	0.352	1.02	0.0346	0.0122J	<0.000304	0.0588	0.000370J
8270-SIM	Anthracene	23000	1800	0.106	0.0194J	0.709	0.24	0.968	0.446	1.07	0.0576	0.0130J	<0.000334	<0.00668	0.000887
8270-SIM	Benzo(a)anthracene	21	1.1	0.13	<0.0247	0.359	0.288	1.02	0.402	0.85	0.051	<0.00986	<0.000493	<0.00986	0.00801
8270-SIM	Benzo(a)pyrene	2.1	0.11	0.157	0.0366	0.312	0.242	0.867	0.267	0.667	0.0532	0.02	<0.000468	0.0477	0.0169
8270-SIM	Benzo(b)fluoranthene	21	1.1	0.0593	<0.0293	0.113	0.0953	0.298	0.146	0.32	0.0348	<0.0117	<0.000585	0.049	0.0204
8270-SIM	Benzo(g,h,i)perylene	na	na	0.093	0.0334J	0.154	0.128	0.468	0.212	0.49	0.0358	<0.0128	<0.000639	<0.0128	0.0131
8270-SIM	Benzo(k)fluoranthene	210	11	<0.0219	<0.0219	0.0270J	0.0459	0.141	0.0853	0.157	<0.00874	<0.00874	<0.000437	0.0158	0.00671
8270-SIM	Chrysene	2100	110	0.338	0.0434	0.84	0.778	2.47	1.2	2.35	0.135	0.03	<0.000624	<0.0125	0.0122
8270-SIM	Dibenz(a,h)anthracene	2.1	0.11	<0.0307	<0.0307	<0.0307	<0.0307	0.101	0.0399	0.096	<0.0123	<0.0123	<0.000614	<0.0123	0.00311
8270-SIM	Fluoranthene	3000	240	0.152	0.0384	0.898	0.248	0.805	0.288	0.671	0.14	0.0394	<0.000394	0.0273	0.0181
8270-SIM	Fluorene	3000	240	0.124	0.0443	0.998	0.255	1.47	0.861	2.36	0.0167	0.00703J	<0.000286	0.0339	0.000531J
8270-SIM	Indeno(1,2,3-cd)pyrene	21	1.1	<0.0314	<0.0314	0.037	<0.0314	0.118	0.0485	0.0806	<0.0125	<0.0125	<0.000627	<0.0125	0.0135
8270-SIM	1-Methylnaphthalene	0.077	0.018	0.134	<0.0549	0.355	0.149	3.29	2.00	8.37	<0.0218	<0.0218	<0.00109	<0.0218	<0.00109
8270-SIM	2-Methylnaphthalene	300	24	0.136	<0.0972	0.247	0.176	3.8	2.51	9.86	<0.0387	<0.0387	<0.00194	<0.0387	<0.00194
8270-SIM	Naphthalene	8.6	2	<0.0730	<0.0730	<0.0730	<0.0730	0.745	0.133	0.415	<0.0290	<0.0290	<0.00145	<0.0290	<0.00145
8270-SIM	Phenanthrene	na	na	0.285	0.0378	2.29	0.353	3.39	1.92	4.65	0.0394	0.0183	<0.000421	0.0185	0.007
8270-SIM	Pyrene	2300	180	0.642	0.139	1.72	1.37	3.7	1.81	3.5	0.304	0.11	<0.000643	0.0526	0.0174

Table 1 - Summary of Detected Constituents in Soil
LaBella Associates
Chickasaw Marine Terminal
150 Viaduct Road, Chickasaw, AL

Sample ID				SB1: 1-4	SB1: 4-7	SB2: 1-6	SB3: 6-8	SB4: 3-6	SB5: 2-4	SB5: 4-7	SB6: 3-5	SB7: 2-3	SB9: 5-7	SB10: 2-4	SB10: 4-5.5
Sample Date				7/29/2024				7/30/2024							
Method	Analyte	EPA Screening Level		Concentration in milligrams per kilogram (mg/kg)											
		Industrial Soil	Resident Soil												
RCRA-8 Metals															
6010D	Arsenic	3	0.68	2.49	3.13	0.92	NS	NS	1.23	1.05	NS	NS	NS	3.48	3.07
6010D	Barium	22000	1500	132	86.9	17.6	NS	NS	8.29	37.9	NS	NS	NS	205	31.3
6010D	Cadmium	10	0.71	0.157	0.118	<0.0500	NS	NS	0.0504J	1.37	NS	NS	NS	0.351	<0.0500
6010D	Chromium (total)	na	na	17.7	22.4	9.63	NS	NS	4.34	6.37	NS	NS	NS	61.7	14.6
7471A	Lead	800	100	89.8	81.8	59.2	NS	NS	33.4	60.2	NS	NS	NS	81.1	12.1
6010D	Mercury	4.6	1.1	0.287	0.0579J	0.0779J	NS	NS	0.148J	0.259	NS	NS	NS	0.487	<0.0215
6010D	Selenium	580	39	<0.350	<0.350	<0.350	NS	NS	<0.350	<0.350	NS	NS	NS	<0.350	<0.350
6010D	Silver	580	39	<0.200	<0.200	<0.200	NS	NS	<0.200	<0.200	NS	NS	NS	<0.200	<0.200

Notes:

Industrial Soil - Environmental Protection Agency (EPA) Regional Screening Level (RSL) for Industrial Soil, May 2024

Residential Soil - EPA RSL for Residential Soil, May 2024

Blue	Detected concentration exceeds EPA Residential RSL
Red	Detected concentration exceeds EPA Industrial RSL
Blue	Non-detected concentration exceed EPA Risk Based Soil Screening Level
J	Qualifier indicatres estimated value between the MDL and the MQL
<	Concentration not detected above the laboratory MDL
NS	Constituent not analyzed in sample
na	No EPA screening level established

Table 2 - Summary of Detected Constituents in Groundwater
LaBella Associates
Chickasaw Marine Terminal
150 Viaduct Road, Chickasaw, AL

Sample ID				MW-1	MW-2	MW-3	MW-4	MW-5	MW-6	MW-7	MW-8	MW-9
Date Collected				8/2/2024	8/21/2024			8/2/2024				
Method	Analyte	EPA Groundwater Screening Levels										
		Tapwater	MCL	Concentration in milligrams per liter (mg/L)								
Volatile Organic Compounds (VOCs)												
8260B	Acetone	1.8		0.019J	0.009J	0.011J	0.02	0.018J	0.010J	0.008J	0.011J	0.009J
8260B	Benzene	0.005		<0.0008	<0.0008	0.001	0.001	<0.0008	<0.0008	<0.0008	<0.0008	<0.0008
8260B	Bromobenzene	0.0062		<0.0007	<0.0007	<0.0007	0.001	<0.0007	<0.0007	<0.0007	<0.0007	<0.0007
8260B	2-Butanone (MEK)	0.56		<0.003	<0.003	<0.003	0.005J	0.005J	<0.003	<0.003	<0.003	<0.003
8260B	n-Butylbenzene	0.1		<0.0008	<0.0008	0.001	0.002	<0.0008	<0.0008	<0.0008	<0.0008	<0.0008
8260B	sec-Butyl benzene	0.2		<0.0007	<0.0007	<0.0007	0.001	<0.0007	<0.0007	<0.0007	<0.0007	<0.0007
8260B	2-Chlorotoluene	0.024		<0.0007	<0.0007	<0.0007	0.005	<0.0007	<0.0007	<0.0007	<0.0007	<0.0007
8260B	1,2-Dibromo-3-Chloropropane	0.0002		<0.0008	<0.0008	0.003	0.001J	<0.0008	<0.0008	<0.0008	<0.0008	<0.0008
8260B	1,2-Dichlorobenzene	0.6		<0.001	<0.001	<0.001	0.002	<0.001	<0.001	<0.001	<0.001	<0.001
8260B	1,2-Dichloroethane	0.005		<0.0006	<0.0006	<0.0006	<0.0006	<0.0006	<0.0006	<0.0006	0.025	<0.0006
8260B	1,1-Dichloropropene	na		<0.0006	0.004	0.004	0.004	<0.0006	<0.0006	<0.0006	<0.0006	<0.0006
8260B	Ethylbenzene	0.7		<0.0006	<0.0006	<0.0006	0.002	<0.0006	<0.0006	<0.0006	<0.0006	<0.0006
8260B	Isopropylbenzene	0.045		<0.0007	<0.0007	0.001	0.002	<0.0007	<0.0007	<0.0007	<0.0007	<0.0007
8260B	n-Propylbenzene	0.066		<0.0007	<0.0007	0.003	0.003	<0.0007	<0.0007	<0.0007	<0.0007	<0.0007
8260B	1,1,2,2-Tetrachloroethane	0.000076		<0.0005	<0.0005	<0.0005	0.001	<0.0005	<0.0005	<0.0005	<0.0005	<0.0005
8260B	Toluene	1		<0.0006	<0.0006	<0.0006	0.001J	<0.0006	<0.0006	<0.0006	<0.0006	<0.0006
8260B	1,1,2-Trichloroethane	0.005		<0.0008	0.0009J	<0.0008	0.001	<0.0008	<0.0008	<0.0008	<0.0008	<0.0008
8260B	1,2,3-Trichloropropane	0.00000075		<0.0008	0.05	0.056	0.001	<0.0008	<0.0008	<0.0008	<0.0008	<0.0008
8260B	1,2,3-Trimethylbenzene	0.0055		<0.001	0.002	0.012	0.050	<0.001	<0.001	<0.001	<0.001	<0.001
8260B	1,2,4-Trimethylbenzene	0.0056		<0.0009	<0.0009	<0.0009	0.001	<0.0009	<0.0009	<0.0009	<0.0009	<0.0009
8260B	Vinyl Chloride	0.002		<0.0006	<0.0006	<0.0006	0.001	<0.0006	<0.0006	<0.0006	<0.0006	<0.0006
8260B	Xylene (Total)	10		<0.0008	<0.0008	0.001	0.002	<0.0008	<0.0008	<0.0008	<0.0008	<0.0008

Table 2 - Summary of Detected Constituents in Groundwater
LaBella Associates
Chickasaw Marine Terminal
150 Viaduct Road, Chickasaw, AL

Sample ID				MW-1	MW-2	MW-3	MW-4	MW-5	MW-6	MW-7	MW-8	MW-9
Date Collected				8/2/2024	8/21/2024			8/2/2024				
Method	Analyte	EPA Groundwater Screening Levels										
		Tapwater	MCL	Concentration in milligrams per liter (mg/L)								
Polycyclic Aromatic Hydrocarbons (PAHs)												
8270-SIM	Acenaphthene	0.053		0.000258	0.000256	0.000948J	0.000922	0.000126	0.00117	0.000029	0.000137	0.000251
8270-SIM	Acenaphthylene	na		0.000057J	0.000054J	<0.000459	<0.000045	<0.000005	0.000009J	<0.000005	<0.000005	<0.000005
8270-SIM	Anthracene	0.18		0.000464	0.000654	0.00120J	0.000442	0.00021	0.000048	0.000034	0.000121	0.000012J
8270-SIM	Fluoranthene	0.08		<0.000052	<0.000052	<0.000527	<0.000052	0.000007J	<0.000006	0.000017J	0.000006J	0.000014J
8270-SIM	Fluorene	0.029		0.00106	0.000959	0.00531	0.00162	0.000046	0.000106	0.000059	0.000101	0.000084
8270-SIM	1-Methylnaphthalene	0.00000063		0.00144	0.000536	0.0317	0.00941	0.000013J	0.000014J	0.000011J	0.000025	0.000130
8270-SIM	2-Methylnaphthalene	0.0036		<0.000119	0.000419	0.0161	0.00694	<0.000014	<0.000014	<0.000014	0.000018J	0.000018J
8270-SIM	Naphthalene	0.00012		<0.000154	0.00036	0.00207	0.00803	<0.000018	<0.000018	<0.000018	<0.000018	<0.000018
8270-SIM	Phenanthrene	na		<0.000156	<0.000156	<0.00156	<0.000156	0.000038	0.000092	0.00002	0.000077	0.000058
8270-SIM	Pyrene	0.012		0.000146J	0.000046J	<0.000417	<0.000041	0.000011J	0.000006J	0.000073	0.00009	0.000012J
RCRA-8 Metals (Dissolved)												
6010D	Dissolved Barium	2		0.534	0.651	1.95	1.01	0.293	0.059	0.075	0.113	0.123
6010D	Dissolved Chromium	0.1		<0.0040	0.0043J	<0.0040	<0.0040	<0.0040	<0.0040	<0.0040	<0.0040	0.024
6010D	Dissolved Lead	0.015		0.008	<0.0030	<0.0030	<0.0030	<0.0030	<0.0030	<0.0030	<0.0030	0.015

Notes

Screening Levels - Environmental Protection AgencyMay 2024

	Detected Concentration
Red	Detected concentration exceed EPA Maximum Contaminant Level
Blue	Non-detected concentration exceed EPA Risk Based Soil Screening Level
Blue	Detected concentration exceed EPA Tapwater Screening Level
J	Estimated value
<	Concentration not detected above the laboratory minimum detection limit
na	No EPA screening level established

FIGURES

Legend

★ Site Location

LaBella
Powered by partnership.

528 MINERAL TRACE
HOOVER, AL 35244
(205) 985-4874

TITLE:	Site Location Limited Phase II ESA Chickasaw Marine Terminal 150 Viaduct Road Chickasaw, Alabama 36611
FIGURE NO.	1
PROJECT NO.	2243359
DRAWN BY	MJI
SCALE:	0 1,000 2,000 1 inch = 2,000 feet
DATE DRAWN	09/03/24

Legend

- Soil Boring Only
- Soil Boring/Monitoring Well
- Former Waste Oil Plt

LaBella
Powered by partnership.

528 MINERAL TRACE
HOOVER, AL 35244
(205) 985-4874

TITLE:
Soil Boring and Monitoring Well Locations

Limited Phase II ESA
Chickasaw Marine Terminal
150 Viaduct Road
Chickasaw, Alabama 36611

SCALE: 0 75 150
1 inch equals 150 feet

FIGURE NO. 2

PROJECT NO. 2243359

DRAWN BY MJI

DATE DRAWN 09/04/24

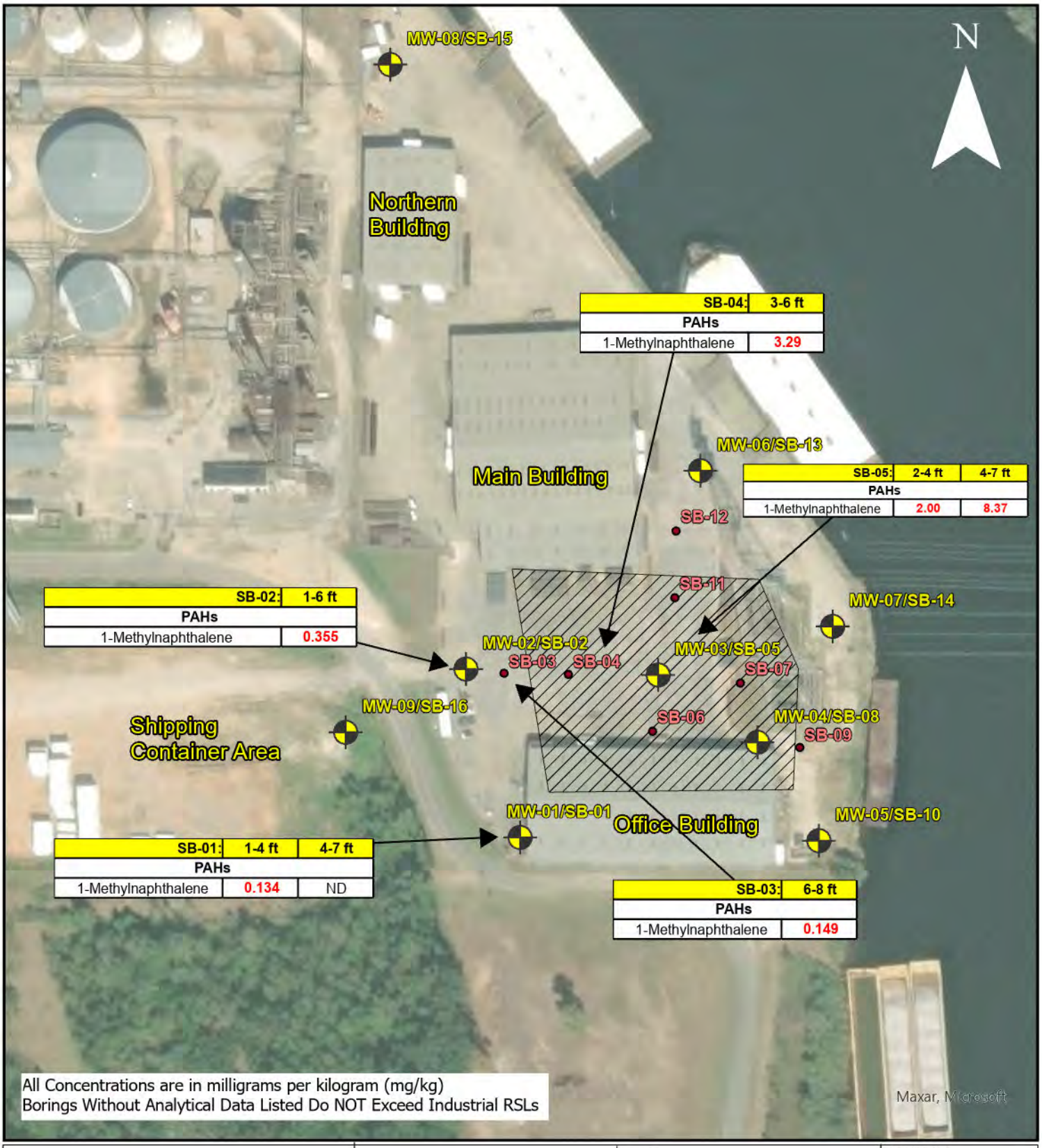

SB-04:	3-6 ft
PAHs	
1-Methylnaphthalene	3.29

SB-05:	2-4 ft	4-7 ft
PAHs		
1-Methylnaphthalene	2.00	8.37

SB-02:	1-6 ft
PAHs	
1-Methylnaphthalene	0.355

SB-01:	1-4 ft	4-7 ft
PAHs		
1-Methylnaphthalene	0.134	ND

SB-03:	6-8 ft
PAHs	
1-Methylnaphthalene	0.149

Legend

- Soil Boring Only
- Soil Boring/Monitoring Well
- Former Waste Oil PIt
- **3.13** Result Exceeds EPA Industrial RSL
- ND Result Detected Below RSLs

LaBella
Powered by partnership.

528 MINERAL TRACE
HOOVER, AL 35244
(205) 985-4874

TITLE:
COCs above EPA Industrial RSLs in Soil

Limited Phase II ESA
Chickasaw Marine Terminal
150 Viaduct Road
Chickasaw, Alabama 36611

SCALE: 0 75 150
1 inch equals 150 feet

FIGURE NO. 3

PROJECT NO. 2243359

DRAWN BY MJI

DATE DRAWN 09/04/24

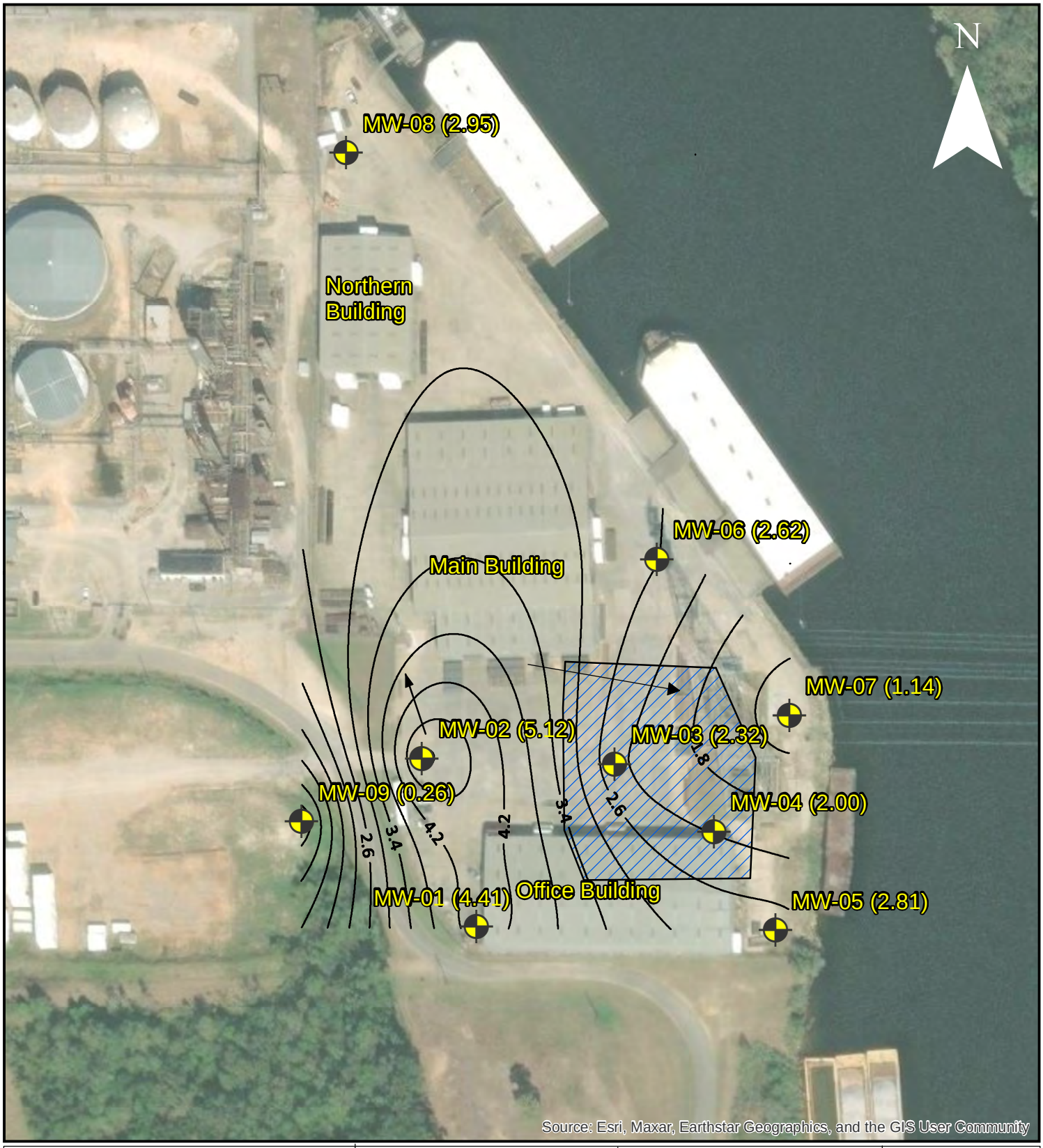

Legend

- Soil Boring
- Potentiometric Contour Line
- Estimated Free Product Area
- Groundwater Flow Direction
- 2.00 Groundwater Elevation (feet above mean sea level)

LaBella
Powered by partnership.

528 MINERAL TRACE
HOOVER, AL 35244
(205) 985-4874

TITLE:
Potentiometric Surface Map -8-28-24

Limited Phase II ESA

Chickasaw Marine Terminal
150 Viaduct Road
Chickasaw, Alabama 36611

SCALE: 0 75 150
1 inch = 150 feet

FIGURE NO. 4

PROJECT NO. 2243359

DRAWN BY LN

DATE DRAWN 09-04-2024

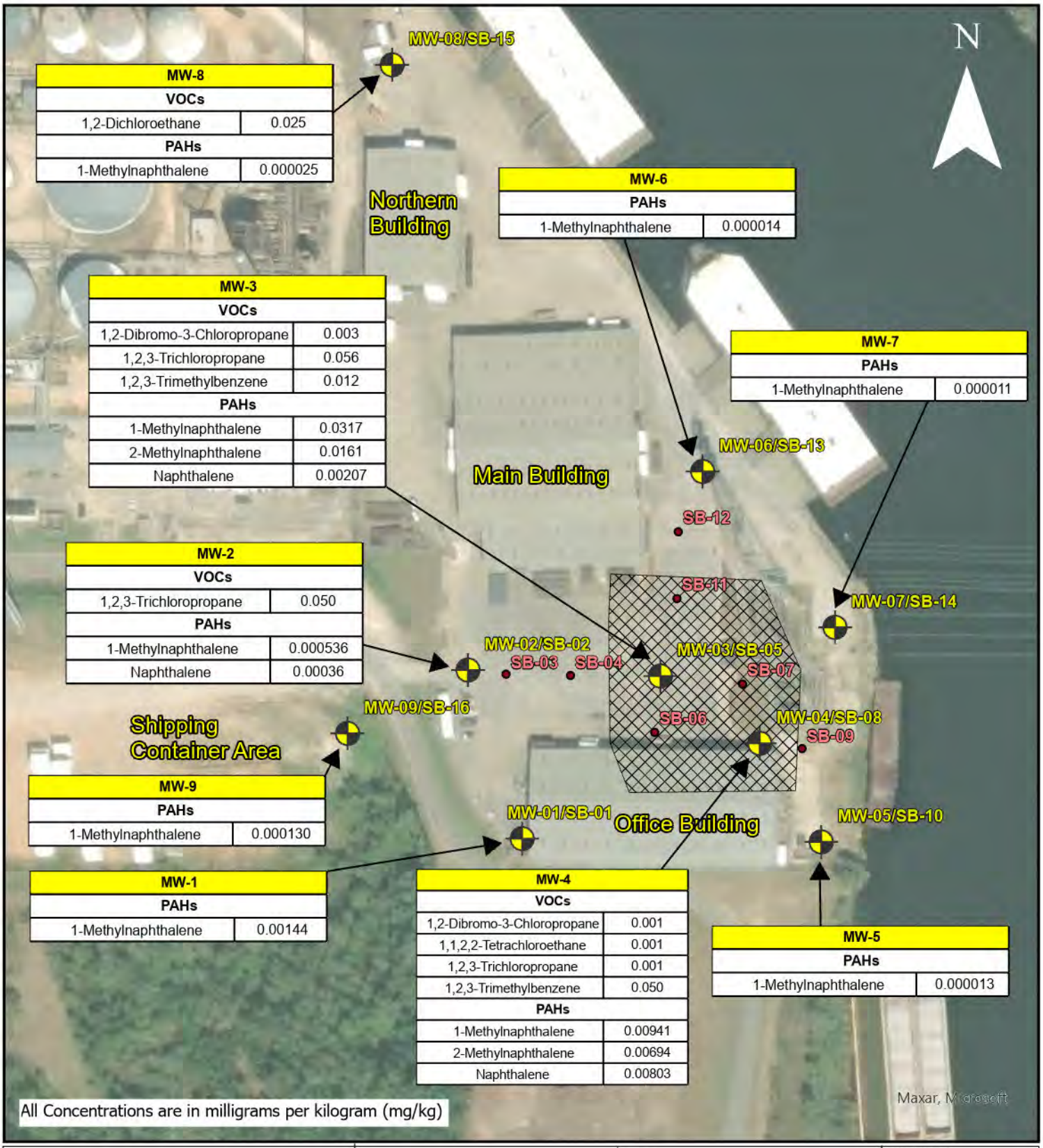

MW-8	
VOCs	
1,2-Dichloroethane	0.025
PAHs	
1-Methylnaphthalene	0.000025

MW-6	
PAHs	
1-Methylnaphthalene	0.000014

MW-3	
VOCs	
1,2-Dibromo-3-Chloropropane	0.003
1,2,3-Trichloropropane	0.056
1,2,3-Trimethylbenzene	0.012
PAHs	
1-Methylnaphthalene	0.0317
2-Methylnaphthalene	0.0161
Naphthalene	0.00207

MW-7	
PAHs	
1-Methylnaphthalene	0.000011

MW-2	
VOCs	
1,2,3-Trichloropropane	0.050
PAHs	
1-Methylnaphthalene	0.000536
Naphthalene	0.00036

MW-9	
PAHs	
1-Methylnaphthalene	0.000130

MW-1	
PAHs	
1-Methylnaphthalene	0.00144

MW-4	
VOCs	
1,2-Dibromo-3-Chloropropane	0.001
1,1,2,2-Tetrachloroethane	0.001
1,2,3-Trichloropropane	0.001
1,2,3-Trimethylbenzene	0.050
PAHs	
1-Methylnaphthalene	0.00941
2-Methylnaphthalene	0.00694
Naphthalene	0.00803

MW-5	
PAHs	
1-Methylnaphthalene	0.000013

All Concentrations are in milligrams per kilogram (mg/kg)

Legend

- Soil Boring Only
- Soil Boring/Monitoring Well
- Estimated Free Product Area (approx. 1 acre)

LaBella
Powered by partnership.

528 MINERAL TRACE
HOOVER, AL 35244
(205) 985-4874

TITLE:
COCs above EPA RSLs in Groundwater

Limited Phase II ESA
Chickasaw Marine Terminal
150 Viaduct Road
Chickasaw, Alabama 36611

SCALE: 0 75 150
1 inch equals 150 feet

FIGURE NO. 5
PROJECT NO. 2243359
DRAWN BY MJI
DATE DRAWN 09/04/24

	LaBella Powered by partnership.	TITLE: Sub Slab Vapor Sampling Locations Limited Phase II ESA Chickasaw Marine Terminal 150 Viaduct Road Chickasaw, Alabama 36611	FIGURE NO. 6 PROJECT NO. 2243359 DRAWN BY MJI
	528 MINERAL TRACE HOOVER, AL 35244 (205) 985-4874	SCALE: NOT TO SCALE	DATE DRAWN 09/04/24

APPENDIX A

Chickasaw Marine Terminal
Phase II ESA

150 Viaduct Road
Chickasaw, Alabama

Log for SB-1/MW-1

Date Started	: 7/29/2024	Drilling Company	: Walker-Hill Environmental
Date Completed	: 7/29/2024	Driller	: Chico Dennis
Hole Diameter	: 6 1/4"	Latitude	: 30.7612035
Drilling Method	: HSA	Longitude	: -88.0509470
Sampling Method	: DPT	Logged By	: Trey Helms

Well: MW-1
Elev.: 9.24

Depth in Feet (bgs)	Surf Elev. 9.18	USCS	GRAPHIC	PID Result	DESCRIPTION	Sample Locations
0	9				Concrete	
					Stained black and dark brown moist sand/silt/clay loam with moderate petroleum odor	
5	4					
					Light gray wet silty clay with light petroleum odor Petroleum odor increases with depth	
10	-1					
					Stained, black and dark gray wet clay with moderate petroleum odor	
15	-6				Gray, well sorted, medium-grained sand, no odor	
20					Boring terminated at ~16 ft-bgs	

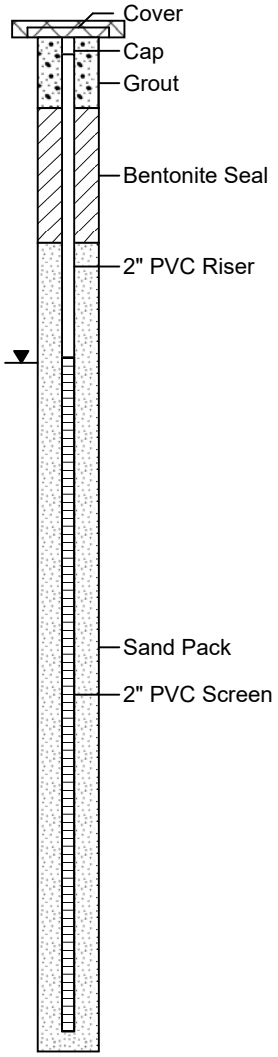

Chickasaw Marine Terminal
Phase II ESA

150 Viaduct Road
Chickasaw, Alabama

Log for SB-2/MW-2

Date Started	: 7/29/2024	Drilling Company	: Walker-Hill Environmental
Date Completed	: 7/29/2024	Driller	: Chico Dennis
Hole Diameter	: 6 1/4"	Latitude	: 30.7617228
Drilling Method	: HSA	Longitude	: -88.0511435
Sampling Method	: DPT	Logged By	: Trey Helms

Well: MW-2
Elev.: 9.42

Depth in Feet (bgs)	Surf Elev. 9.12	USCS	GRAPHIC	PID Result	DESCRIPTION	Sample Locations
0	9				Concrete	
					Gray, wet silty clay	
					Stained, black, poorly sorted clay/sand/silt loam with trace small gravel and light petroleum odor	
					Large gravel	
					Dark gray, dry sand	
5	4				Stained, black sand, light petroleum odor	
					Light gray, wet fine sand and silt, light petroleum odor	
					Dark gray, wet clay with trace organics	
10	-1					
					Stained, black clay, evidence of free product	
15	-6				Light gray, well sorted, medium grained sand, no odor or staining	
					Boring terminated at ~16 ft-bgs	
20						

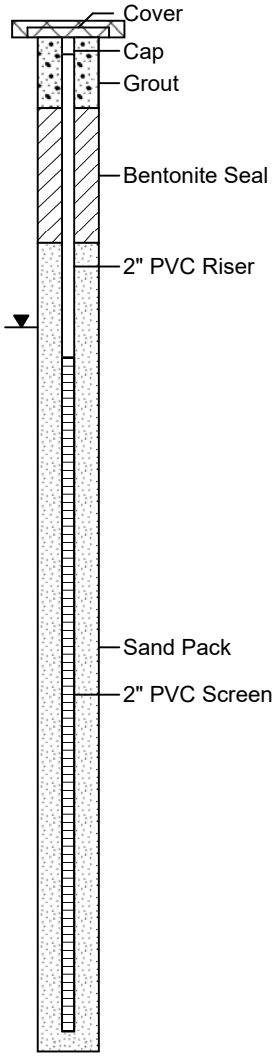

Chickasaw Marine Terminal
Phase II ESA

150 Viaduct Road
Chickasaw, Alabama

Log for SB-3

Date Started	: 7/29/2024	Drilling Company	: Walker-Hill Environmental
Date Completed	: 7/29/2024	Driller	: Chico Dennis
Hole Diameter	: 2 1/4"	Latitude	:
Drilling Method	: DPT	Longitude	:
Sampling Method	: DPT	Logged By	: Trey Helms

Well:
Elev.:

Depth in Feet (bgs)	Surf Elev.	USCS	GRAPHIC	PID Result	DESCRIPTION	Sample Locations
0					Concrete	
					Stained, black dry silt/sand/clay loam, light petroleum odor	
					Strong petroleum odor, moist	
5					Thick, black, stiff layer at ~7.5 ft-bgs	
					Gray, well sorted, medium-grained sand. Wet at ~8 ft-bgs. Free product observed in water.	
10						
					Boring terminated at ~12 ft-bgs	
15						
20						

Chickasaw Marine Terminal
Phase II ESA

150 Viaduct Road
Chickasaw, Alabama

Log for SB-4

Date Started	: 7/30/2024	Drilling Company	: Walker-Hill Environmental
Date Completed	: 7/30/2024	Driller	: Chico Dennis
Hole Diameter	: 2 1/4"	Latitude	:
Drilling Method	: DPT	Longitude	:
Sampling Method	: DPT	Logged By	: Trey Helms

Well:
Elev.:

Depth in Feet (bgs)	Surf Elev.	USCS	GRAPHIC	PID Result	DESCRIPTION	Sample Locations
0					Concrete	
					Stained, black dry silt/sand/clay loam, moderate petroleum odor	
					Dark gray, well sorted, medium-grained sand. Wet at ~7 ft-bgs. Moderate petroleum odor	
5						
10						
					Oily clay	
15						
					Boring terminated at ~16 ft-bgs	
20						

Chickasaw Marine Terminal
Phase II ESA

150 Viaduct Road
Chickasaw, Alabama

Log for SB-5/MW-3

Date Started	: 7/30/2024	Drilling Company	: Walker-Hill Environmental
Date Completed	: 7/31/2024	Driller	: Chico Dennis
Hole Diameter	: 6 1/4"	Latitude	: 30.7616733
Drilling Method	: HSA	Longitude	: -88.0503136
Sampling Method	: DPT	Logged By	: Trey Helms

Depth in Feet (bgs) | Surf Elev. 7.96 | USCS | GRAPHIC | PID Result | DESCRIPTION | Sample Locations

Depth (ft)	Description
0	Concrete
7	Stained, black sand, silt, and gravel.
	Stained, dark gray medium-grained sand. Moderate petroleum odor
5 / 2	Heavily stained, strong petroleum odor
	Oily, wet sand/silt/clay loam
10	Wet, light gray silty sand with free product. No staining.
-3	Dark brown clay with peat organics. Strong petroleum odor.
15	Organics grade trace, grade sandier. Evident oil.
-8	Boring terminated at ~16 ft-bgs
20	

Well: MW-3
Elev.: 8.22

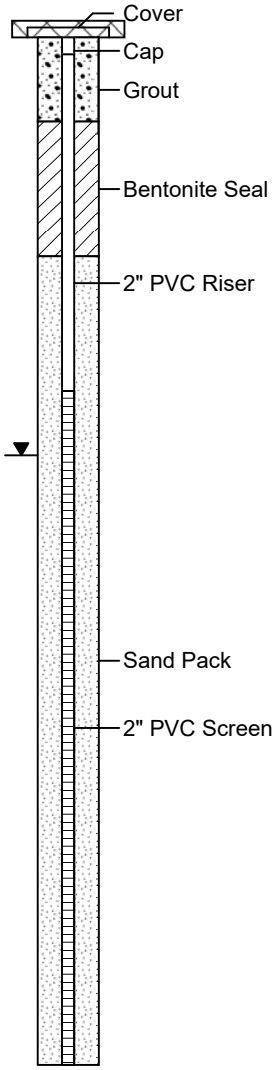

Chickasaw Marine Terminal
Phase II ESA

150 Viaduct Road
Chickasaw, Alabama

Log for SB-6

Date Started	: 7/30/2024	Drilling Company	: Walker-Hill Environmental
Date Completed	: 7/30/2024	Driller	: Chico Dennis
Hole Diameter	: 2 1/4"	Latitude	:
Drilling Method	: DPT	Longitude	:
Sampling Method	: DPT	Logged By	: Trey Helms

Well:
Elev.:

Depth in Feet (bgs)	Surf Elev.	USCS	GRAPHIC	PID Result	DESCRIPTION	Sample Locations
0					Concrete	
					Stained, black dry silt/sand/clay loam	
					Reddish brown, saturated medium-grained well sorted sand. Light petroleum odor	
5					Stained, saturated black silty clay, light petroleum odor.	
					Oily black sand/silt/clay loam. Strong petroleum odor.	
					Refusal on rock at ~7 ft-bgs. Boring terminated.	
10						
15						
20						

LaBella Powered by partnership.	Chickasaw Marine Terminal Phase II ESA 150 Viaduct Road Chickasaw, Alabama	Log for SB-7 (Page 1 of 1)

Date Started	: 7/30/2024	Drilling Company	: Walker-Hill Environmental
Date Completed	: 7/30/2024	Driller	: Chico Dennis
Hole Diameter	: 2 1/4"	Latitude	:
Drilling Method	: DPT	Longitude	:
Sampling Method	: DPT	Logged By	: Trey Helms

Depth in Feet (bgs)	Surf Elev.	USCS	GRAPHIC	PID Result	DESCRIPTION	Sample Locations	Well: Elev.:
0					Concrete		
					Dark gray well graded medium-grained sand Wet at ~3 ft-bgs		
5					Oily, wet silt/sand/clay loam. Strong petroleum odor		
					Stained, dark gray, well graded medium-grained sand. Strong petroleum odor. Less staining with depth Potential free product encountered. Wet.		
10					Dark brown wet clay. Strong petroleum odor.		
					Boring terminated at ~12 ft-bgs		
15							
20							

Chickasaw Marine Terminal
Phase II ESA

150 Viaduct Road
Chickasaw, Alabama

Log for SB-8/MW-4

Date Started	: 7/29/2024	Drilling Company	: Walker-Hill Environmental
Date Completed	: 7/29/2024	Driller	: Chico Dennis
Hole Diameter	: 6 1/4"	Latitude	: 30.7616733
Drilling Method	: HSA	Longitude	: -88.0503136
Sampling Method	: DPT	Logged By	: Trey Helms

Surf Elev. 8.08

Depth in Feet (bgs)	USCS	GRAPHIC	PID Result	DESCRIPTION	Sample Locations
0 (8)				Concrete	
				Stained, dark brown silty clay with trace sand. No petroleum odor.	
				Wet at ~2 ft-bgs	
				Less staining with depth	
5 (3)				Large wood fragments with petroelum odor at ~7.5 ft-bgs. Potential creosote.	
				Oily clay, very strong petroleum odor	
10 (-2)					
				DPT refusal on wood at ~11.5 ft-bgs.	
				Boring advanced to ~15.3 ft-bgs via hollow stem auger (HSA)	
15 (-7)					
20					

Well: MW-4
Elev.: 8.30

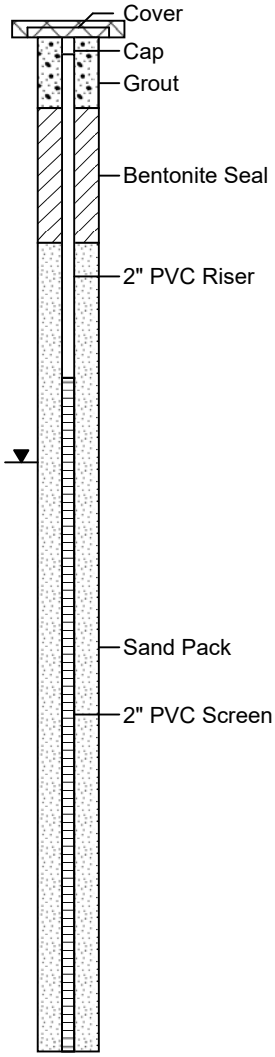

LaBella Powered by partnership.	Chickasaw Marine Terminal Phase II ESA 150 Viaduct Road Chickasaw, Alabama	Log for SB-9 (Page 1 of 1)

Date Started	: 7/30/2024	Drilling Company	: Walker-Hill Environmental
Date Completed	: 7/30/2024	Driller	: Chico Dennis
Hole Diameter	: 2 1/4"	Latitude	:
Drilling Method	: DPT	Longitude	:
Sampling Method	: DPT	Logged By	: Trey Helms

Depth in Feet (bgs)	Surf Elev.	USCS	GRAPHIC	PID Result	DESCRIPTION	Sample Locations
0					Concrete	
				0	Stained, dark brown silty clay with trace sand. Light petroelum odor. Wet at ~2.5 ft-bgs	
				0	Light brown, moist silty clay	
				0		
5				0	Strong petroleum odor	
				15	Stained, dark gray silt/sand/clay laom, strong petroleum odor. Wet at ~7 ft-bgs	
				75	Oily, well sorted, medium-grained sand	
10						
					Boring terminated at ~12 ft-bgs	
15						
20						

Well:
Elev.:

Chickasaw Marine Terminal
Phase II ESA

150 Viaduct Road
Chickasaw, Alabama

Log for SB-10/MW-5

Date Started	: 7/30/2024	Drilling Company	: Walker-Hill Environmental
Date Completed	: 7/30/2024	Driller	: Chico Dennis
Hole Diameter	: 6 1/4"	Latitude	: 30.7611979
Drilling Method	: HSA	Longitude	: -88.0498787
Sampling Method	: DPT	Logged By	: Trey Helms

Well: MW-5
Elev.: 8.86

Depth in Feet (bgs)	Surf Elev. 8.72	USCS	GRAPHIC	PID Result	DESCRIPTION	Sample Locations
0					Concrete	
	8			0	Stained, black moist sand/silt/clay loam with trace gravel. Faint petroleum odor	
				0		
				0	Fluorescent green coloring	
				0	Brown silty clay, no petroleum odor	
5						
	3			0	Wet at ~5.5 ft-bgs	
				0		
				0	Black stained layer, no odor	
					Gray, medium-grained well sorted sand	
10						
	-2				Trace wood fibers at ~11 ft-bgs	
					Dark gray clay	
15						
	-7					
20					Boring terminated at ~16 ft-bgs	

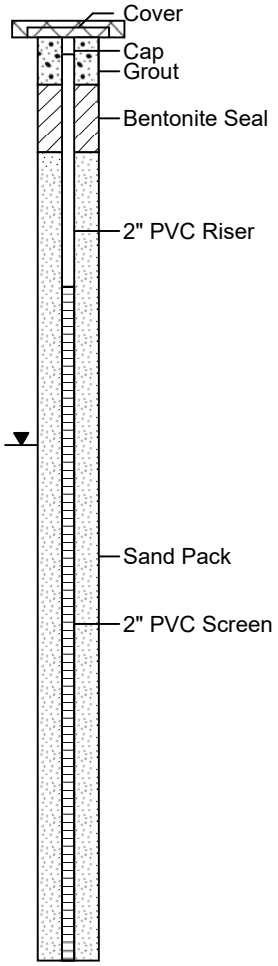

Chickasaw Marine Terminal
Phase II ESA

150 Viaduct Road
Chickasaw, Alabama

Log for SB-11

Date Started	: 7/30/2024	Drilling Company	: Walker-Hill Environmental
Date Completed	: 7/30/2024	Driller	: Chico Dennis
Hole Diameter	: 2 1/4"	Latitude	:
Drilling Method	: DPT	Longitude	:
Sampling Method	: DPT	Logged By	: Trey Helms

Well:
Elev.:

Depth in Feet (bgs)	Surf Elev.	USCS	GRAPHIC	PID Result	DESCRIPTION	Sample Locations
0					Concrete	
				13	Stained, moist black sand, moderate petroleum odor.	
5				25	Wet at ~6 ft-bgs. Sand grades oily. Strong petroleum odor	
				5	Gray, medium-grained well sorted sand. Strong petroelum odor.	
10					Dark brown silty clay with trace organics. Moderate petroleum odor.	
					Boring terminated at ~12 ft-bgs	
15						
20						

LaBella Powered by partnership.	Chickasaw Marine Terminal Phase II ESA 150 Viaduct Road Chickasaw, Alabama	Log for SB-12 (Page 1 of 1)

Date Started	: 7/30/2024	Drilling Company	: Walker-Hill Environmental
Date Completed	: 7/30/2024	Driller	: Chico Dennis
Hole Diameter	: 2 1/4"	Latitude	:
Drilling Method	: DPT	Longitude	:
Sampling Method	: DPT	Logged By	: Trey Helms

Depth in Feet (bgs)	Surf Elev.	USCS	GRAPHIC	PID Result	DESCRIPTION	Sample Locations
0					Concrete	
				0	Gray, tan, black poorly sorted sandy clay with small gravel	
				0	Light gray medium-grained well sorted sand	
				0		
				5		
5				0	Light petroleum odor at ~5 ft-bgs. Wet at ~5.5 ft-bgs	
				0	Stained, dark brown sand/silt/clay loam	
				0	Light gray well sorted medium-grained sand. Light petroleum odor.	
				0		
				0		
10						
					Dark brown clay. No odor	
					Boring terminated at ~12 ft-bgs	
15						
20						

Well:
Elev.:

Chickasaw Marine Terminal
Phase II ESA

150 Viaduct Road
Chickasaw, Alabama

Log for SB-13/MW-6

Date Started	: 7/30/2024	Drilling Company	: Walker-Hill Environmental
Date Completed	: 7/30/2024	Driller	: Chico Dennis
Hole Diameter	: 6 1/4"	Latitude	: 30.7623390
Drilling Method	: HSA	Longitude	: -88.0503088
Sampling Method	: DPT	Logged By	: Trey Helms

Well: MW-6
Elev.: 8.52

Depth in Feet (bgs)	Surf Elev. 8.16	USCS	GRAPHIC	PID Result	DESCRIPTION	Sample Locations
0	8				Concrete and gravel subbase	
				0	Reddish brown, moist sandy clay	
				0	Light brown, very plastic, moist clay	
				0		
				0		
5	3			0		
				0		
				0	Light gray, wet, well sorted medium-grained sand	
				0	Light petroleum odor	
				0	Stained, dark gray clayey sand with petroleum odor	
10	-2				Light gray, well sorted medium-grained sand, petroleum odor	
					Dark gray clay with organics	
15	-7					
					Boring terminated at ~16 ft-bgs	
20						

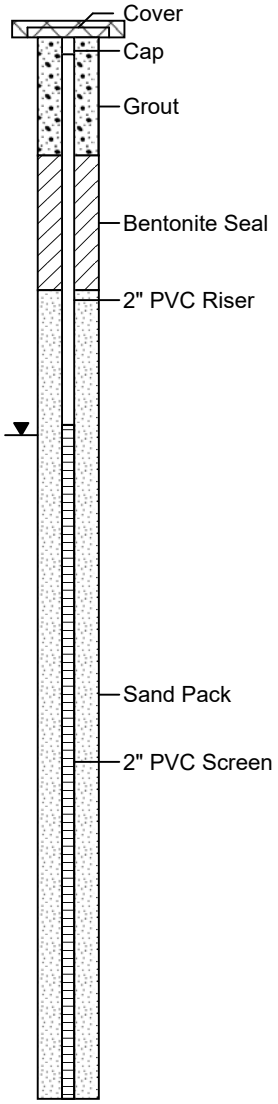

Chickasaw Marine Terminal
Phase II ESA

150 Viaduct Road
Chickasaw, Alabama

Log for SB-14/MW-7

Date Started	: 7/30/2024	Drilling Company	: Walker-Hill Environmental
Date Completed	: 7/30/2024	Driller	: Chico Dennis
Hole Diameter	: 6 1/4"	Latitude	: 30.7618601
Drilling Method	: HSA	Longitude	: -88.0498332
Sampling Method	: DPT	Logged By	: Trey Helms

Surf Elev. 7.60

Depth in Feet (bgs)	USCS	GRAPHIC	PID Result	DESCRIPTION	Sample Locations
0				Crushed stone and seashells	
7			0.1	Stained, dark gray, medium-grained, medium sorted sand, light petroleum odor	
			0		
				Light brown, well sorted, medium-grained sand	
				Light gray, well sorted, medium grained sand	
5					
2				Stained clay, wet at ~ 6ft-bgs	
				Light gray, wet sandy clay	
				Light gray, well sorted, medium-grained sand. Faint petroleum odor.	
10					
-3				Dark brown clay with organics, faint petroleum odor	
15					
-8					
20					

Boring terminated at ~16 ft-bgs

Well: MW-7
Elev.: 7.74

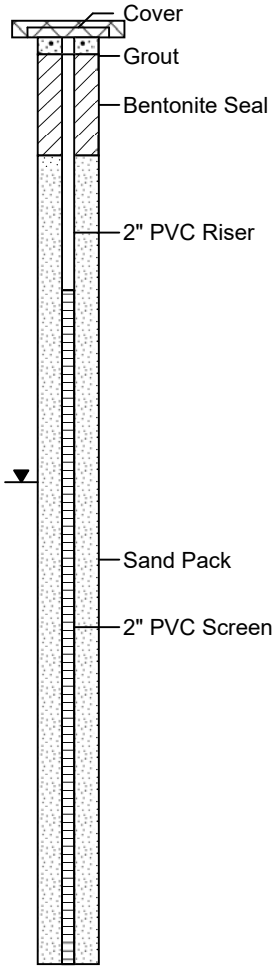

Chickasaw Marine Terminal
Phase II ESA

150 Viaduct Road
Chickasaw, Alabama

Log for SB-15/MW-8

Date Started	: 7/30/2024	Drilling Company	: Walker-Hill Environmental
Date Completed	: 7/30/2024	Driller	: Chico Dennis
Hole Diameter	: 6 1/4"	Latitude	: 30.7635889
Drilling Method	: HSA	Longitude	: -88.0514250
Sampling Method	: DPT	Logged By	: Trey Helms

Surf Elev. 7.80

Well: MW-8
Elev.: 8.20

Depth in Feet (bgs)	USCS	GRAPHIC	PID Result	DESCRIPTION	Sample Locations
0				Concrete and subbase gravel	
			0	Red silt/sand/clay loam	
			0	Moist	
			0	Wet at ~4 ft-bgs	
			0		
5			0		
			0	Light gray, medium-grained, well sorted sand with light petroleum odor	
			0		
			0		
			0		
10			0		
			0	Dark brown silty clay with organics	
			0		
			0		
			0		
15			0	Dark gray and dark brown sand/silt/clay loam with organics	
				Boring terminated at ~16 ft-bgs	
20					

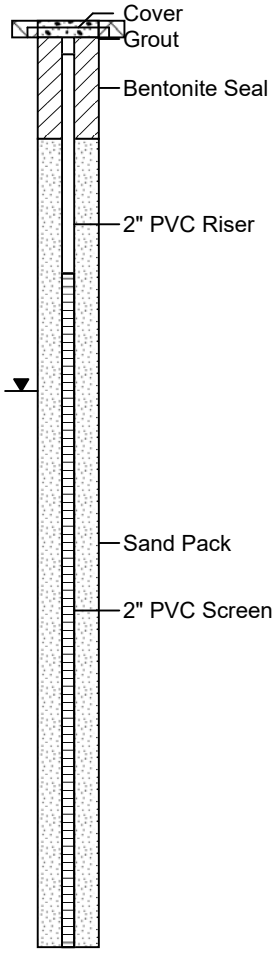

Chickasaw Marine Terminal
Phase II ESA

150 Viaduct Road
Chickasaw, Alabama

Log for SB-16/MW-9

Date Started	: 7/30/2024	Drilling Company	: Walker-Hill Environmental
Date Completed	: 7/30/2024	Driller	: Chico Dennis
Hole Diameter	: 6 1/4"	Latitude	: 30.7615255
Drilling Method	: HSA	Longitude	: -88.0515727
Sampling Method	: DPT	Logged By	: Trey Helms

Well: MW-9
Elev.: 5.56

Depth in Feet (bgs)	Surf Elev. 5.00	USCS	GRAPHIC	PID Result	DESCRIPTION	Sample Locations
0	5				Red silty clay	
					Lightly stained, dark brown, well graded, medium-grained sand	
					Light gray, moist, well sorted, medium-grained sand	
5	0				Light sulfuric orodr	
					Wet at ~6 ft-bgs. Flowing sands.	
					Wet. Strong sulfuric odor.	
10	-5				Dark gray sandy clay	
					Light gray, well sorted, medium-grained sand	
					Dark brown clay with organics	
15	-10					
					Boring terminated at ~16 ft-bgs	
20						

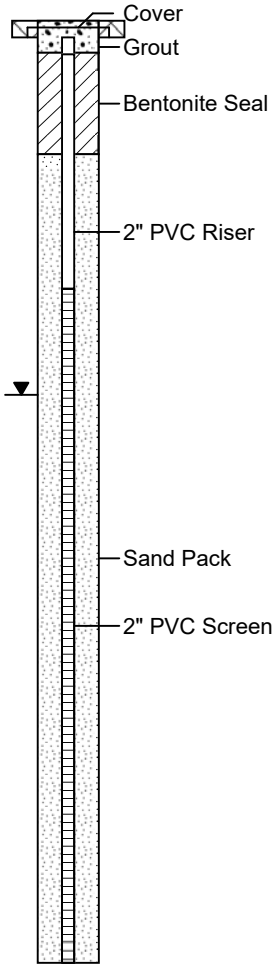

APPENDIX B

LABORATORY ANALYTICAL DATA REPORTS

Pace Analytical Services, LLC
4320 Midmost Dr
Mobile, AL 36609
251-344-9106

February 05, 2024

Melissa Montgomery
Thompson Engineering
2970 Cottage Hill Rd.
Mobile, AL 36606

RE: Project: Zarzour Phase II
Pace Project No.: 20303765

Dear Melissa Montgomery:

Enclosed are the analytical results for sample(s) received by the laboratory on January 11, 2024. The results relate only to the samples included in this report.

The test results provided in this final report were generated by each of the following laboratories within the Pace Network:

- Pace Analytical Services - Baton Rouge
- Pace Analytical Services - New Orleans

If you have any questions concerning this report, please feel free to contact me.

Sincerely,

Kyle Williams
kyle.williams@pacelabs.com
251-344-9106
Project Manager

Enclosures

cc: Jordan Leech, Thompson Engineering

This report shall not be reproduced, except in full,
without the written consent of Pace Analytical Services, LLC.

Pace Analytical Services, LLC
4320 Midmost Dr
Mobile, AL 36609
251-344-9106

CERTIFICATIONS

Project: Zarzour Phase II
Pace Project No.: 20303765

Pace Analytical Services New Orleans

Florida Department of Health (NELAC): E87595
Illinois Environmental Protection Agency: 2000662023-7
Kansas Department of Health and Environment (NELAC): E-10266
Louisiana Dept. of Environmental Quality (NELAC/LELAP): 02006
Texas Commission on Env. Quality (NELAC): T104704405-23-18
U.S. Dept. of Agriculture Foreign Soil Import: 525-23-117-89728

Pace Analytical Services Baton Rouge

7979 Innovation Park Drive Ste A, Baton Rouge, LA 70820-7402
Louisiana Dept of Enviromental Quality (NELAC/LELAP): 01979
Florida Dept of Health (NELAC/FELAP): E87854
DoD ELAP (A2LA) #: 6429.01
Alabama DEM #: 41900
Alaska DEC-DW #: LA00024
Alaska DEC CS-LAP #: 21-001
Arkansas DEQ #: 88-0655
California ELAP #: 3063
Georgia DPD #: C050
Hawaii DOH State Laboratories Division
Illinois EPA #: 200048
Kansas DoHE #: E-10354
Kentucky DEP UST Branch #: 123054
Louisiana DOH #: LA036
Minnesota DOH #: 2233799
Mississippi State Dept of Health
Montana Department of Environmental Quality
Nebraska DHHS #: NE-OS-35.21
Nevada DCNR DEP #: LA00024
New York DOH #: 12149
North Carolina DEQ - WW & GW #: 618
North Dakota DEQ #: R195
Ohio EPA #: 87782
Oklahoma Dept of Environmental Quality #: 9403
Oregon ELAP #: 4168
Pennsylvania Dept of Environmental Protection #: 68-05973
South Carolina DHEC #: 73006001
Texas CEQ #: T104704178-23-15
Utah DOH #: LA00024
Virginia DCLS #: 6460215
Washington Dept of Ecology #: C929
Wisconsin DNR #: 399139510

This report shall not be reproduced, except in full,
without the written consent of Pace Analytical Services, LLC.

Pace Analytical Services, LLC
4320 Midmost Dr
Mobile, AL 36609
251-344-9106

SAMPLE SUMMARY

Project: Zarzour Phase II
Pace Project No.: 20303765

Lab ID	Sample ID	Matrix	Date Collected	Date Received
20303765001	**SB-01**	Solid	01/10/24 09:45	01/11/24 16:20
20303765002	**SB-02**	Solid	01/10/24 10:57	01/11/24 16:20
20303765003	**SB-03**	Solid	01/10/24 11:38	01/11/24 16:20
20303765004	**SB-04**	Solid	01/10/24 12:06	01/11/24 16:20
20303765005	**SB-05**	Solid	01/10/24 14:08	01/11/24 16:20
20303765006	**SB-06**	Solid	01/10/24 15:04	01/11/24 16:20
20303765007	**SB-07**	Solid	01/10/24 15:41	01/11/24 16:20
20303765008	**SB-08**	Solid	01/11/24 09:05	01/11/24 16:20
20303765009	**SB-09**	Solid	01/11/24 09:36	01/11/24 16:20
20303765010	**SB-10**	Solid	01/11/24 10:17	01/11/24 16:20
20303765011	**SB-01**	Water	01/11/24 12:34	01/11/24 16:20
20303765012	**SB-02**	Water	01/11/24 12:08	01/11/24 16:20
20303765013	**SB-03**	Water	01/11/24 13:15	01/11/24 16:20
20303765014	**SB-04**	Water	01/11/24 14:01	01/11/24 16:20
20303765015	**SB-09**	Water	01/11/24 14:43	01/11/24 16:20
20303765016	**SB-10**	Water	01/11/24 15:07	01/11/24 16:20

This report shall not be reproduced, except in full,
without the written consent of Pace Analytical Services, LLC.

Pace Analytical Services, LLC
4320 Midmost Dr
Mobile, AL 36609
251-344-9106

SAMPLE ANALYTE COUNT

Project: Zarzour Phase II
Pace Project No.: 20303765

Lab ID	Sample ID	Method	Analysts	Analytes Reported
20303765001	**SB-01**	EPA 8082A	TS	8
		EPA 8270E	CJR	77
		EPA 6010	AJS	7
		EPA 7471	ARW	1
		EPA 8260	JRP	45
20303765002	**SB-02**	EPA 8082A	TS	8
		EPA 8270E	CJR	77
		EPA 6010	AJS	7
		EPA 7471	ARW	1
		EPA 8260	JRP	45
20303765003	**SB-03**	EPA 8082A	TS	8
		EPA 8270E	CJR	77
		EPA 6010	AJS	7
		EPA 7471	ARW	1
		EPA 8260	JRP	45
20303765004	**SB-04**	EPA 8082A	TS	8
		EPA 8270E	CJR	77
		EPA 6010	AJS	7
		EPA 7471	ARW	1
		EPA 8260	JRP	45
20303765005	**SB-05**	EPA 8082A	TS	8
		EPA 8270E	CJR	77
		EPA 6010	AJS	7
		EPA 7471	ARW	1
		EPA 8260	JRP	45
20303765006	**SB-06**	EPA 8082A	TS	8
		EPA 8270E	CJR	77
		EPA 6010	AJS	7
		EPA 7471	ARW	1
		EPA 8260	JRP	45
20303765007	**SB-07**	EPA 8082A	TS	8
		EPA 8270E	CJR	77
		EPA 6010	AJS	7
		EPA 7471	ARW	1
		EPA 8260	JRP	45
20303765008	**SB-08**	EPA 8082A	TS	8
		EPA 8270E	CJR	77

This report shall not be reproduced, except in full,
without the written consent of Pace Analytical Services, LLC.

Pace Analytical Services, LLC
4320 Midmost Dr
Mobile, AL 36609
251-344-9106

SAMPLE ANALYTE COUNT

Project: Zarzour Phase II
Pace Project No.: 20303765

Lab ID	Sample ID	Method	Analysts	Analytes Reported
		EPA 6010	AJS	7
		EPA 7471	ARW	1
		EPA 8260	JRP	45
20303765009	**SB-09**	EPA 8082A	TS	8
		EPA 8270E	CJR	77
		EPA 6010	AJS	7
		EPA 7471	ARW	1
		EPA 8260	JRP	45
20303765010	**SB-10**	EPA 8082A	TS	8
		EPA 8270E	CJR	77
		EPA 6010	AJS	7
		EPA 7471	ARW	1
		EPA 8260	JRP	45
20303765011	**SB-01**	EPA 8082A	TS	8
		EPA 8270E	SMH	78
		EPA 6010	AJS	7
		EPA 7470	ARW	1
		EPA 8260	JRP	45
20303765012	**SB-02**	EPA 8082A	TS	8
		EPA 8270E	SMH	78
		EPA 6010	AJS	7
		EPA 7470	ARW	1
		EPA 8260	JRP	45
20303765013	**SB-03**	EPA 8082A	TS	8
		EPA 8270E	SMH	78
		EPA 6010	AJS	7
		EPA 7470	ARW	1
		EPA 8260	JRP	45
20303765014	**SB-04**	EPA 8082A	TS	8
		EPA 8270E	SMH	78
		EPA 6010	AJS	7
		EPA 7470	ARW	1
		EPA 8260	JRP	45
20303765015	**SB-09**	EPA 8082A	TS	8
		EPA 8270E	CJR	78
		EPA 6010	AJS	7
		EPA 7470	ARW	1

This report shall not be reproduced, except in full,
without the written consent of Pace Analytical Services, LLC.

Pace Analytical Services, LLC
4320 Midmost Dr
Mobile, AL 36609
251-344-9106

SAMPLE ANALYTE COUNT

Project: Zarzour Phase II
Pace Project No.: 20303765

Lab ID	Sample ID	Method	Analysts	Analytes Reported
		EPA 8260	JRP	45
20303765016	**SB-10**	EPA 8082A	TS	8
		EPA 8270E	CJR	78
		EPA 6010	AJS	7
		EPA 7470	ARW	1
		EPA 8260	JRP	45

PASI-BR = Pace Analytical Services - Baton Rouge
PASI-N = Pace Analytical Services - New Orleans

This report shall not be reproduced, except in full,
without the written consent of Pace Analytical Services, LLC.

Pace Analytical Services, LLC
4320 Midmost Dr
Mobile, AL 36609
251-344-9106

ANALYTICAL RESULTS

Project: Zarzour Phase II
Pace Project No.: 20303765

Sample: SB-01 **Lab ID: 20303765001** Collected: 01/10/24 09:45 Received: 01/11/24 16:20 Matrix: Solid

Results reported on a "wet-weight" basis

Parameters	Results	Units	Report Limit	DF	Prepared	Analyzed	CAS No.	Qual
BR 8082A PCB Soil	Analytical Method: EPA 8082A Preparation Method: EPA 3546							
	Pace Analytical Services - Baton Rouge							
PCB-1016 (Aroclor 1016)	ND	ug/kg	49.5	1	01/17/24 08:15	01/18/24 21:14	12674-11-2	
PCB-1221 (Aroclor 1221)	ND	ug/kg	104	1	01/17/24 08:15	01/18/24 21:14	11104-28-2	
PCB-1232 (Aroclor 1232)	ND	ug/kg	49.5	1	01/17/24 08:15	01/18/24 21:14	11141-16-5	
PCB-1242 (Aroclor 1242)	ND	ug/kg	49.5	1	01/17/24 08:15	01/18/24 21:14	53469-21-9	
PCB-1248 (Aroclor 1248)	ND	ug/kg	49.5	1	01/17/24 08:15	01/18/24 21:14	12672-29-6	
PCB-1254 (Aroclor 1254)	ND	ug/kg	49.5	1	01/17/24 08:15	01/18/24 21:14	11097-69-1	
PCB-1260 (Aroclor 1260)	ND	ug/kg	49.5	1	01/17/24 08:15	01/18/24 21:14	11096-82-5	
Surrogates								
Decachlorobiphenyl (S)	89	%.	30-139	1	01/17/24 08:15	01/18/24 21:14	2051-24-3	
BR EPA 8270E Soil	Analytical Method: EPA 8270E Preparation Method: EPA 3546							
	Pace Analytical Services - Baton Rouge							
Acenaphthene	ND	ug/kg	333	1	01/16/24 15:00	01/25/24 18:03	83-32-9	
Acenaphthylene	ND	ug/kg	333	1	01/16/24 15:00	01/25/24 18:03	208-96-8	
Aniline	ND	ug/kg	666	1	01/16/24 15:00	01/25/24 18:03	62-53-3	
Anthracene	ND	ug/kg	333	1	01/16/24 15:00	01/25/24 18:03	120-12-7	
Benzidine	ND	ug/kg	1670	1	01/16/24 15:00	01/25/24 18:03	92-87-5	L1
Benzo(a)anthracene	ND	ug/kg	333	1	01/16/24 15:00	01/25/24 18:03	56-55-3	
Benzo(a)pyrene	ND	ug/kg	333	1	01/16/24 15:00	01/25/24 18:03	50-32-8	
Benzo(b)fluoranthene	ND	ug/kg	333	1	01/16/24 15:00	01/25/24 18:03	205-99-2	
Benzo(g,h,i)perylene	ND	ug/kg	333	1	01/16/24 15:00	01/25/24 18:03	191-24-2	
Benzo(k)fluoranthene	ND	ug/kg	333	1	01/16/24 15:00	01/25/24 18:03	207-08-9	
Benzoic acid	ND	ug/kg	1670	1	01/16/24 15:00	01/25/24 18:03	65-85-0	
Benzyl alcohol	ND	ug/kg	333	1	01/16/24 15:00	01/25/24 18:03	100-51-6	
4-Bromophenylphenyl ether	ND	ug/kg	333	1	01/16/24 15:00	01/25/24 18:03	101-55-3	
Butylbenzylphthalate	ND	ug/kg	333	1	01/16/24 15:00	01/25/24 18:03	85-68-7	
Carbazole	ND	ug/kg	333	1	01/16/24 15:00	01/25/24 18:03	86-74-8	
4-Chloro-3-methylphenol	ND	ug/kg	333	1	01/16/24 15:00	01/25/24 18:03	59-50-7	L1
4-Chloroaniline	ND	ug/kg	333	1	01/16/24 15:00	01/25/24 18:03	106-47-8	L2
bis(2-Chloroethoxy)methane	ND	ug/kg	333	1	01/16/24 15:00	01/25/24 18:03	111-91-1	
bis(2-Chloroethyl) ether	ND	ug/kg	333	1	01/16/24 15:00	01/25/24 18:03	111-44-4	
2-Chloronaphthalene	ND	ug/kg	333	1	01/16/24 15:00	01/25/24 18:03	91-58-7	
2-Chlorophenol	ND	ug/kg	333	1	01/16/24 15:00	01/25/24 18:03	95-57-8	
4-Chlorophenylphenyl ether	ND	ug/kg	333	1	01/16/24 15:00	01/25/24 18:03	7005-72-3	
Chrysene	ND	ug/kg	333	1	01/16/24 15:00	01/25/24 18:03	218-01-9	
Dibenz(a,h)anthracene	ND	ug/kg	333	1	01/16/24 15:00	01/25/24 18:03	53-70-3	
Dibenzofuran	ND	ug/kg	333	1	01/16/24 15:00	01/25/24 18:03	132-64-9	
1,2-Dichlorobenzene	ND	ug/kg	333	1	01/16/24 15:00	01/25/24 18:03	95-50-1	
1,3-Dichlorobenzene	ND	ug/kg	333	1	01/16/24 15:00	01/25/24 18:03	541-73-1	
1,4-Dichlorobenzene	ND	ug/kg	333	1	01/16/24 15:00	01/25/24 18:03	106-46-7	
3,3'-Dichlorobenzidine	ND	ug/kg	666	1	01/16/24 15:00	01/25/24 18:03	91-94-1	L1
2,4-Dichlorophenol	ND	ug/kg	333	1	01/16/24 15:00	01/25/24 18:03	120-83-2	
Diethylphthalate	ND	ug/kg	333	1	01/16/24 15:00	01/25/24 18:03	84-66-2	
2,4-Dimethylphenol	ND	ug/kg	333	1	01/16/24 15:00	01/25/24 18:03	105-67-9	
Dimethylphthalate	ND	ug/kg	333	1	01/16/24 15:00	01/25/24 18:03	131-11-3	

This report shall not be reproduced, except in full,
without the written consent of Pace Analytical Services, LLC.

Pace Analytical Services, LLC
4320 Midmost Dr
Mobile, AL 36609
251-344-9106

ANALYTICAL RESULTS

Project: Zarzour Phase II
Pace Project No.: 20303765

Sample: SB-01 **Lab ID: 20303765001** Collected: 01/10/24 09:45 Received: 01/11/24 16:20 Matrix: Solid

Results reported on a "wet-weight" basis

Parameters	Results	Units	Report Limit	DF	Prepared	Analyzed	CAS No.	Qual
BR EPA 8270E Soil	Analytical Method: EPA 8270E Preparation Method: EPA 3546							
	Pace Analytical Services - Baton Rouge							
Di-n-butylphthalate	ND	ug/kg	333	1	01/16/24 15:00	01/25/24 18:03	84-74-2	
4,6-Dinitro-2-methylphenol	ND	ug/kg	1670	1	01/16/24 15:00	01/25/24 18:03	534-52-1	
2,4-Dinitrophenol	ND	ug/kg	1670	1	01/16/24 15:00	01/25/24 18:03	51-28-5	
2,4-Dinitrotoluene	ND	ug/kg	333	1	01/16/24 15:00	01/25/24 18:03	121-14-2	
2,6-Dinitrotoluene	ND	ug/kg	333	1	01/16/24 15:00	01/25/24 18:03	606-20-2	
Di-n-octylphthalate	ND	ug/kg	333	1	01/16/24 15:00	01/25/24 18:03	117-84-0	
1,2-Diphenylhydrazine	ND	ug/kg	333	1	01/16/24 15:00	01/25/24 18:03	122-66-7	
bis(2-Ethylhexyl)phthalate	ND	ug/kg	333	1	01/16/24 15:00	01/25/24 18:03	117-81-7	L1
Fluoranthene	ND	ug/kg	333	1	01/16/24 15:00	01/25/24 18:03	206-44-0	
Fluorene	ND	ug/kg	333	1	01/16/24 15:00	01/25/24 18:03	86-73-7	
Hexachloro-1,3-butadiene	ND	ug/kg	333	1	01/16/24 15:00	01/25/24 18:03	87-68-3	
Hexachlorobenzene	ND	ug/kg	333	1	01/16/24 15:00	01/25/24 18:03	118-74-1	
Hexachlorocyclopentadiene	ND	ug/kg	333	1	01/16/24 15:00	01/25/24 18:03	77-47-4	
Hexachloroethane	ND	ug/kg	333	1	01/16/24 15:00	01/25/24 18:03	67-72-1	
Indeno(1,2,3-cd)pyrene	ND	ug/kg	333	1	01/16/24 15:00	01/25/24 18:03	193-39-5	
Isophorone	ND	ug/kg	333	1	01/16/24 15:00	01/25/24 18:03	78-59-1	
1-Methylnaphthalene	ND	ug/kg	333	1	01/16/24 15:00	01/25/24 18:03	90-12-0	
2-Methylnaphthalene	ND	ug/kg	333	1	01/16/24 15:00	01/25/24 18:03	91-57-6	
2-Methylphenol(o-Cresol)	ND	ug/kg	333	1	01/16/24 15:00	01/25/24 18:03	95-48-7	
3&4-Methylphenol(m&p Cresol)	ND	ug/kg	333	1	01/16/24 15:00	01/25/24 18:03		
Naphthalene	ND	ug/kg	333	1	01/16/24 15:00	01/25/24 18:03	91-20-3	
2-Nitroaniline	ND	ug/kg	1670	1	01/16/24 15:00	01/25/24 18:03	88-74-4	
3-Nitroaniline	ND	ug/kg	1670	1	01/16/24 15:00	01/25/24 18:03	99-09-2	L1
4-Nitroaniline	ND	ug/kg	1670	1	01/16/24 15:00	01/25/24 18:03	100-01-6	L1
Nitrobenzene	ND	ug/kg	333	1	01/16/24 15:00	01/25/24 18:03	98-95-3	
2-Nitrophenol	ND	ug/kg	333	1	01/16/24 15:00	01/25/24 18:03	88-75-5	
4-Nitrophenol	ND	ug/kg	1670	1	01/16/24 15:00	01/25/24 18:03	100-02-7	
N-Nitrosodimethylamine	ND	ug/kg	333	1	01/16/24 15:00	01/25/24 18:03	62-75-9	
N-Nitroso-di-n-propylamine	ND	ug/kg	333	1	01/16/24 15:00	01/25/24 18:03	621-64-7	
N-Nitrosodiphenylamine	ND	ug/kg	333	1	01/16/24 15:00	01/25/24 18:03	86-30-6	
Pentachlorophenol	ND	ug/kg	1670	1	01/16/24 15:00	01/25/24 18:03	87-86-5	
Phenanthrene	ND	ug/kg	333	1	01/16/24 15:00	01/25/24 18:03	85-01-8	
Phenol	ND	ug/kg	333	1	01/16/24 15:00	01/25/24 18:03	108-95-2	
Pyrene	ND	ug/kg	333	1	01/16/24 15:00	01/25/24 18:03	129-00-0	
Pyridine	ND	ug/kg	333	1	01/16/24 15:00	01/25/24 18:03	110-86-1	
1,2,4-Trichlorobenzene	ND	ug/kg	333	1	01/16/24 15:00	01/25/24 18:03	120-82-1	
2,4,5-Trichlorophenol	ND	ug/kg	333	1	01/16/24 15:00	01/25/24 18:03	95-95-4	
2,4,6-Trichlorophenol	ND	ug/kg	333	1	01/16/24 15:00	01/25/24 18:03	88-06-2	
Surrogates								
Terphenyl-d14 (S)	71	%.	54-127	1	01/16/24 15:00	01/25/24 18:03	1718-51-0	
2,4,6-Tribromophenol (S)	71	%.	39-132	1	01/16/24 15:00	01/25/24 18:03	118-79-6	
2-Fluorophenol (S)	70	%.	35-115	1	01/16/24 15:00	01/25/24 18:03	367-12-4	
Phenol-d5 (S)	63	%.	33-122	1	01/16/24 15:00	01/25/24 18:03	4165-62-2	
Nitrobenzene-d5 (S)	79	%.	37-122	1	01/16/24 15:00	01/25/24 18:03	4165-60-0	
2-Fluorobiphenyl (S)	67	%.	44-115	1	01/16/24 15:00	01/25/24 18:03	321-60-8	

This report shall not be reproduced, except in full,
without the written consent of Pace Analytical Services, LLC.

Pace Analytical Services, LLC
4320 Midmost Dr
Mobile, AL 36609
251-344-9106

ANALYTICAL RESULTS

Project: Zarzour Phase II
Pace Project No.: 20303765

Sample: SB-01 **Lab ID: 20303765001** Collected: 01/10/24 09:45 Received: 01/11/24 16:20 Matrix: Solid

Results reported on a "wet-weight" basis

Parameters	Results	Units	Report Limit	DF	Prepared	Analyzed	CAS No.	Qual
6010 Metals, Total	Analytical Method: EPA 6010 Preparation Method: EPA 3050							
	Pace Analytical Services - New Orleans							
Arsenic	**1.5**	mg/kg	0.89	1	01/15/24 06:35	01/16/24 13:57	7440-38-2	
Barium	ND	mg/kg	17.9	1	01/15/24 06:35	01/16/24 13:57	7440-39-3	
Cadmium	ND	mg/kg	0.45	1	01/15/24 06:35	01/16/24 13:57	7440-43-9	
Chromium	**8.3**	mg/kg	0.89	1	01/15/24 06:35	01/16/24 13:57	7440-47-3	
Lead	**3.7**	mg/kg	0.45	1	01/15/24 06:35	01/16/24 13:57	7439-92-1	
Selenium	ND	mg/kg	1.8	1	01/15/24 06:35	01/16/24 13:57	7782-49-2	
Silver	ND	mg/kg	0.89	1	01/15/24 06:35	01/16/24 13:57	7440-22-4	
7471 Mercury	Analytical Method: EPA 7471 Preparation Method: EPA 7471							
	Pace Analytical Services - New Orleans							
Mercury	**0.024**	mg/kg	0.019	1	01/15/24 07:01	01/17/24 16:06	7439-97-6	
8260 MSV 5030 Med Level	Analytical Method: EPA 8260 Preparation Method: EPA 5035/5030B							
	Pace Analytical Services - New Orleans							
Acetone	ND	ug/kg	480	1	01/19/24 11:15	01/19/24 16:49	67-64-1	
Benzene	ND	ug/kg	240	1	01/19/24 11:15	01/19/24 16:49	71-43-2	
Bromodichloromethane	ND	ug/kg	240	1	01/19/24 11:15	01/19/24 16:49	75-27-4	
Bromoform	ND	ug/kg	240	1	01/19/24 11:15	01/19/24 16:49	75-25-2	
Bromomethane	ND	ug/kg	240	1	01/19/24 11:15	01/19/24 16:49	74-83-9	
2-Butanone (MEK)	ND	ug/kg	480	1	01/19/24 11:15	01/19/24 16:49	78-93-3	
Carbon disulfide	ND	ug/kg	240	1	01/19/24 11:15	01/19/24 16:49	75-15-0	
Carbon tetrachloride	ND	ug/kg	240	1	01/19/24 11:15	01/19/24 16:49	56-23-5	
Chlorobenzene	ND	ug/kg	240	1	01/19/24 11:15	01/19/24 16:49	108-90-7	
Chloroethane	ND	ug/kg	240	1	01/19/24 11:15	01/19/24 16:49	75-00-3	
Chloroform	ND	ug/kg	240	1	01/19/24 11:15	01/19/24 16:49	67-66-3	
Chloromethane	ND	ug/kg	240	1	01/19/24 11:15	01/19/24 16:49	74-87-3	
1,2-Dibromo-3-chloropropane	ND	ug/kg	240	1	01/19/24 11:15	01/19/24 16:49	96-12-8	
Dibromochloromethane	ND	ug/kg	240	1	01/19/24 11:15	01/19/24 16:49	124-48-1	
1,2-Dibromoethane (EDB)	ND	ug/kg	240	1	01/19/24 11:15	01/19/24 16:49	106-93-4	
Dichlorodifluoromethane	ND	ug/kg	240	1	01/19/24 11:15	01/19/24 16:49	75-71-8	
1,1-Dichloroethane	ND	ug/kg	240	1	01/19/24 11:15	01/19/24 16:49	75-34-3	
1,2-Dichloroethane	ND	ug/kg	240	1	01/19/24 11:15	01/19/24 16:49	107-06-2	
1,1-Dichloroethene	ND	ug/kg	240	1	01/19/24 11:15	01/19/24 16:49	75-35-4	
cis-1,2-Dichloroethene	ND	ug/kg	240	1	01/19/24 11:15	01/19/24 16:49	156-59-2	
trans-1,2-Dichloroethene	ND	ug/kg	240	1	01/19/24 11:15	01/19/24 16:49	156-60-5	
1,2-Dichloropropane	ND	ug/kg	240	1	01/19/24 11:15	01/19/24 16:49	78-87-5	
cis-1,3-Dichloropropene	ND	ug/kg	240	1	01/19/24 11:15	01/19/24 16:49	10061-01-5	
trans-1,3-Dichloropropene	ND	ug/kg	240	1	01/19/24 11:15	01/19/24 16:49	10061-02-6	
Ethylbenzene	ND	ug/kg	240	1	01/19/24 11:15	01/19/24 16:49	100-41-4	
2-Hexanone	ND	ug/kg	480	1	01/19/24 11:15	01/19/24 16:49	591-78-6	
Isopropylbenzene (Cumene)	ND	ug/kg	240	1	01/19/24 11:15	01/19/24 16:49	98-82-8	
Methyl acetate	ND	ug/kg	480	1	01/19/24 11:15	01/19/24 16:49	79-20-9	
Methylene Chloride	ND	ug/kg	240	1	01/19/24 11:15	01/19/24 16:49	75-09-2	
4-Methyl-2-pentanone (MIBK)	ND	ug/kg	480	1	01/19/24 11:15	01/19/24 16:49	108-10-1	
Methyl-tert-butyl ether	ND	ug/kg	240	1	01/19/24 11:15	01/19/24 16:49	1634-04-4	

This report shall not be reproduced, except in full,
without the written consent of Pace Analytical Services, LLC.

Pace Analytical Services, LLC
4320 Midmost Dr
Mobile, AL 36609
251-344-9106

ANALYTICAL RESULTS

Project: Zarzour Phase II
Pace Project No.: 20303765

Sample: SB-01 **Lab ID: 20303765001** Collected: 01/10/24 09:45 Received: 01/11/24 16:20 Matrix: Solid

Results reported on a "wet-weight" basis

Parameters	Results	Units	Report Limit	DF	Prepared	Analyzed	CAS No.	Qual
8260 MSV 5030 Med Level	Analytical Method: EPA 8260 Preparation Method: EPA 5035/5030B							
	Pace Analytical Services - New Orleans							
Styrene	ND	ug/kg	240	1	01/19/24 11:15	01/19/24 16:49	100-42-5	
1,1,2,2-Tetrachloroethane	ND	ug/kg	240	1	01/19/24 11:15	01/19/24 16:49	79-34-5	
Tetrachloroethene	ND	ug/kg	240	1	01/19/24 11:15	01/19/24 16:49	127-18-4	
Toluene	ND	ug/kg	240	1	01/19/24 11:15	01/19/24 16:49	108-88-3	
1,1,1-Trichloroethane	ND	ug/kg	240	1	01/19/24 11:15	01/19/24 16:49	71-55-6	
1,1,2-Trichloroethane	ND	ug/kg	240	1	01/19/24 11:15	01/19/24 16:49	79-00-5	
Trichloroethene	ND	ug/kg	240	1	01/19/24 11:15	01/19/24 16:49	79-01-6	
Trichlorofluoromethane	ND	ug/kg	240	1	01/19/24 11:15	01/19/24 16:49	75-69-4	
Vinyl chloride	ND	ug/kg	96.0	1	01/19/24 11:15	01/19/24 16:49	75-01-4	
m&p-Xylene	ND	ug/kg	480	1	01/19/24 11:15	01/19/24 16:49	179601-23-1	
o-Xylene	ND	ug/kg	240	1	01/19/24 11:15	01/19/24 16:49	95-47-6	
Surrogates								
Toluene-d8 (S)	100	%.	75-125	1	01/19/24 11:15	01/19/24 16:49	2037-26-5	
4-Bromofluorobenzene (S)	94	%.	64-139	1	01/19/24 11:15	01/19/24 16:49	460-00-4	
Dibromofluoromethane (S)	96	%.	66-143	1	01/19/24 11:15	01/19/24 16:49	1868-53-7	

Sample: SB-02 **Lab ID: 20303765002** Collected: 01/10/24 10:57 Received: 01/11/24 16:20 Matrix: Solid

Results reported on a "wet-weight" basis

Parameters	Results	Units	Report Limit	DF	Prepared	Analyzed	CAS No.	Qual
BR 8082A PCB Soil	Analytical Method: EPA 8082A Preparation Method: EPA 3546							
	Pace Analytical Services - Baton Rouge							
PCB-1016 (Aroclor 1016)	ND	ug/kg	33.1	1	01/17/24 08:15	01/18/24 21:41	12674-11-2	
PCB-1221 (Aroclor 1221)	ND	ug/kg	69.5	1	01/17/24 08:15	01/18/24 21:41	11104-28-2	
PCB-1232 (Aroclor 1232)	ND	ug/kg	33.1	1	01/17/24 08:15	01/18/24 21:41	11141-16-5	
PCB-1242 (Aroclor 1242)	ND	ug/kg	33.1	1	01/17/24 08:15	01/18/24 21:41	53469-21-9	
PCB-1248 (Aroclor 1248)	ND	ug/kg	33.1	1	01/17/24 08:15	01/18/24 21:41	12672-29-6	
PCB-1254 (Aroclor 1254)	ND	ug/kg	33.1	1	01/17/24 08:15	01/18/24 21:41	11097-69-1	
PCB-1260 (Aroclor 1260)	ND	ug/kg	33.1	1	01/17/24 08:15	01/18/24 21:41	11096-82-5	
Surrogates								
Decachlorobiphenyl (S)	92	%.	30-139	1	01/17/24 08:15	01/18/24 21:41	2051-24-3	
BR EPA 8270E Soil	Analytical Method: EPA 8270E Preparation Method: EPA 3546							
	Pace Analytical Services - Baton Rouge							
Acenaphthene	ND	ug/kg	329	1	01/16/24 15:00	01/25/24 18:24	83-32-9	
Acenaphthylene	ND	ug/kg	329	1	01/16/24 15:00	01/25/24 18:24	208-96-8	
Aniline	ND	ug/kg	657	1	01/16/24 15:00	01/25/24 18:24	62-53-3	
Anthracene	ND	ug/kg	329	1	01/16/24 15:00	01/25/24 18:24	120-12-7	
Benzidine	ND	ug/kg	1650	1	01/16/24 15:00	01/25/24 18:24	92-87-5	L1
Benzo(a)anthracene	ND	ug/kg	329	1	01/16/24 15:00	01/25/24 18:24	56-55-3	
Benzo(a)pyrene	ND	ug/kg	329	1	01/16/24 15:00	01/25/24 18:24	50-32-8	
Benzo(b)fluoranthene	ND	ug/kg	329	1	01/16/24 15:00	01/25/24 18:24	205-99-2	
Benzo(g,h,i)perylene	ND	ug/kg	329	1	01/16/24 15:00	01/25/24 18:24	191-24-2	

This report shall not be reproduced, except in full,
without the written consent of Pace Analytical Services, LLC.

Pace Analytical Services, LLC
4320 Midmost Dr
Mobile, AL 36609
251-344-9106

ANALYTICAL RESULTS

Project: Zarzour Phase II
Pace Project No.: 20303765

Sample: SB-02 **Lab ID: 20303765002** Collected: 01/10/24 10:57 Received: 01/11/24 16:20 Matrix: Solid

Results reported on a "wet-weight" basis

Parameters	Results	Units	Report Limit	DF	Prepared	Analyzed	CAS No.	Qual
BR EPA 8270E Soil	Analytical Method: EPA 8270E Preparation Method: EPA 3546							
	Pace Analytical Services - Baton Rouge							
Benzo(k)fluoranthene	ND	ug/kg	329	1	01/16/24 15:00	01/25/24 18:24	207-08-9	
Benzoic acid	ND	ug/kg	1650	1	01/16/24 15:00	01/25/24 18:24	65-85-0	
Benzyl alcohol	ND	ug/kg	329	1	01/16/24 15:00	01/25/24 18:24	100-51-6	
4-Bromophenylphenyl ether	ND	ug/kg	329	1	01/16/24 15:00	01/25/24 18:24	101-55-3	
Butylbenzylphthalate	ND	ug/kg	329	1	01/16/24 15:00	01/25/24 18:24	85-68-7	
Carbazole	ND	ug/kg	329	1	01/16/24 15:00	01/25/24 18:24	86-74-8	
4-Chloro-3-methylphenol	ND	ug/kg	329	1	01/16/24 15:00	01/25/24 18:24	59-50-7	L1
4-Chloroaniline	ND	ug/kg	329	1	01/16/24 15:00	01/25/24 18:24	106-47-8	L2
bis(2-Chloroethoxy)methane	ND	ug/kg	329	1	01/16/24 15:00	01/25/24 18:24	111-91-1	
bis(2-Chloroethyl) ether	ND	ug/kg	329	1	01/16/24 15:00	01/25/24 18:24	111-44-4	
2-Chloronaphthalene	ND	ug/kg	329	1	01/16/24 15:00	01/25/24 18:24	91-58-7	
2-Chlorophenol	ND	ug/kg	329	1	01/16/24 15:00	01/25/24 18:24	95-57-8	
4-Chlorophenylphenyl ether	ND	ug/kg	329	1	01/16/24 15:00	01/25/24 18:24	7005-72-3	
Chrysene	ND	ug/kg	329	1	01/16/24 15:00	01/25/24 18:24	218-01-9	
Dibenz(a,h)anthracene	ND	ug/kg	329	1	01/16/24 15:00	01/25/24 18:24	53-70-3	
Dibenzofuran	ND	ug/kg	329	1	01/16/24 15:00	01/25/24 18:24	132-64-9	
1,2-Dichlorobenzene	ND	ug/kg	329	1	01/16/24 15:00	01/25/24 18:24	95-50-1	
1,3-Dichlorobenzene	ND	ug/kg	329	1	01/16/24 15:00	01/25/24 18:24	541-73-1	
1,4-Dichlorobenzene	ND	ug/kg	329	1	01/16/24 15:00	01/25/24 18:24	106-46-7	
3,3'-Dichlorobenzidine	ND	ug/kg	657	1	01/16/24 15:00	01/25/24 18:24	91-94-1	L1
2,4-Dichlorophenol	ND	ug/kg	329	1	01/16/24 15:00	01/25/24 18:24	120-83-2	
Diethylphthalate	ND	ug/kg	329	1	01/16/24 15:00	01/25/24 18:24	84-66-2	
2,4-Dimethylphenol	ND	ug/kg	329	1	01/16/24 15:00	01/25/24 18:24	105-67-9	
Dimethylphthalate	ND	ug/kg	329	1	01/16/24 15:00	01/25/24 18:24	131-11-3	
Di-n-butylphthalate	ND	ug/kg	329	1	01/16/24 15:00	01/25/24 18:24	84-74-2	
4,6-Dinitro-2-methylphenol	ND	ug/kg	1650	1	01/16/24 15:00	01/25/24 18:24	534-52-1	
2,4-Dinitrophenol	ND	ug/kg	1650	1	01/16/24 15:00	01/25/24 18:24	51-28-5	
2,4-Dinitrotoluene	ND	ug/kg	329	1	01/16/24 15:00	01/25/24 18:24	121-14-2	
2,6-Dinitrotoluene	ND	ug/kg	329	1	01/16/24 15:00	01/25/24 18:24	606-20-2	
Di-n-octylphthalate	ND	ug/kg	329	1	01/16/24 15:00	01/25/24 18:24	117-84-0	
1,2-Diphenylhydrazine	ND	ug/kg	329	1	01/16/24 15:00	01/25/24 18:24	122-66-7	
bis(2-Ethylhexyl)phthalate	ND	ug/kg	329	1	01/16/24 15:00	01/25/24 18:24	117-81-7	L1
Fluoranthene	ND	ug/kg	329	1	01/16/24 15:00	01/25/24 18:24	206-44-0	
Fluorene	ND	ug/kg	329	1	01/16/24 15:00	01/25/24 18:24	86-73-7	
Hexachloro-1,3-butadiene	ND	ug/kg	329	1	01/16/24 15:00	01/25/24 18:24	87-68-3	
Hexachlorobenzene	ND	ug/kg	329	1	01/16/24 15:00	01/25/24 18:24	118-74-1	
Hexachlorocyclopentadiene	ND	ug/kg	329	1	01/16/24 15:00	01/25/24 18:24	77-47-4	
Hexachloroethane	ND	ug/kg	329	1	01/16/24 15:00	01/25/24 18:24	67-72-1	
Indeno(1,2,3-cd)pyrene	ND	ug/kg	329	1	01/16/24 15:00	01/25/24 18:24	193-39-5	
Isophorone	ND	ug/kg	329	1	01/16/24 15:00	01/25/24 18:24	78-59-1	
1-Methylnaphthalene	ND	ug/kg	329	1	01/16/24 15:00	01/25/24 18:24	90-12-0	
2-Methylnaphthalene	ND	ug/kg	329	1	01/16/24 15:00	01/25/24 18:24	91-57-6	
2-Methylphenol(o-Cresol)	ND	ug/kg	329	1	01/16/24 15:00	01/25/24 18:24	95-48-7	
3&4-Methylphenol(m&p Cresol)	ND	ug/kg	329	1	01/16/24 15:00	01/25/24 18:24		
Naphthalene	ND	ug/kg	329	1	01/16/24 15:00	01/25/24 18:24	91-20-3	

This report shall not be reproduced, except in full,
without the written consent of Pace Analytical Services, LLC.

Pace Analytical Services, LLC
4320 Midmost Dr
Mobile, AL 36609
251-344-9106

ANALYTICAL RESULTS

Project: Zarzour Phase II
Pace Project No.: 20303765

Sample: SB-02 **Lab ID: 20303765002** Collected: 01/10/24 10:57 Received: 01/11/24 16:20 Matrix: Solid

Results reported on a "wet-weight" basis

Parameters	Results	Units	Report Limit	DF	Prepared	Analyzed	CAS No.	Qual
BR EPA 8270E Soil	Analytical Method: EPA 8270E Preparation Method: EPA 3546							
	Pace Analytical Services - Baton Rouge							
2-Nitroaniline	ND	ug/kg	1650	1	01/16/24 15:00	01/25/24 18:24	88-74-4	
3-Nitroaniline	ND	ug/kg	1650	1	01/16/24 15:00	01/25/24 18:24	99-09-2	L1
4-Nitroaniline	ND	ug/kg	1650	1	01/16/24 15:00	01/25/24 18:24	100-01-6	L1
Nitrobenzene	ND	ug/kg	329	1	01/16/24 15:00	01/25/24 18:24	98-95-3	
2-Nitrophenol	ND	ug/kg	329	1	01/16/24 15:00	01/25/24 18:24	88-75-5	
4-Nitrophenol	ND	ug/kg	1650	1	01/16/24 15:00	01/25/24 18:24	100-02-7	
N-Nitrosodimethylamine	ND	ug/kg	329	1	01/16/24 15:00	01/25/24 18:24	62-75-9	
N-Nitroso-di-n-propylamine	ND	ug/kg	329	1	01/16/24 15:00	01/25/24 18:24	621-64-7	
N-Nitrosodiphenylamine	ND	ug/kg	329	1	01/16/24 15:00	01/25/24 18:24	86-30-6	
Pentachlorophenol	ND	ug/kg	1650	1	01/16/24 15:00	01/25/24 18:24	87-86-5	
Phenanthrene	ND	ug/kg	329	1	01/16/24 15:00	01/25/24 18:24	85-01-8	
Phenol	ND	ug/kg	329	1	01/16/24 15:00	01/25/24 18:24	108-95-2	
Pyrene	ND	ug/kg	329	1	01/16/24 15:00	01/25/24 18:24	129-00-0	
Pyridine	ND	ug/kg	329	1	01/16/24 15:00	01/25/24 18:24	110-86-1	
1,2,4-Trichlorobenzene	ND	ug/kg	329	1	01/16/24 15:00	01/25/24 18:24	120-82-1	
2,4,5-Trichlorophenol	ND	ug/kg	329	1	01/16/24 15:00	01/25/24 18:24	95-95-4	
2,4,6-Trichlorophenol	ND	ug/kg	329	1	01/16/24 15:00	01/25/24 18:24	88-06-2	
Surrogates								
Terphenyl-d14 (S)	77	%.	54-127	1	01/16/24 15:00	01/25/24 18:24	1718-51-0	
2,4,6-Tribromophenol (S)	73	%.	39-132	1	01/16/24 15:00	01/25/24 18:24	118-79-6	
2-Fluorophenol (S)	43	%.	35-115	1	01/16/24 15:00	01/25/24 18:24	367-12-4	
Phenol-d5 (S)	38	%.	33-122	1	01/16/24 15:00	01/25/24 18:24	4165-62-2	
Nitrobenzene-d5 (S)	87	%.	37-122	1	01/16/24 15:00	01/25/24 18:24	4165-60-0	
2-Fluorobiphenyl (S)	71	%.	44-115	1	01/16/24 15:00	01/25/24 18:24	321-60-8	
6010 Metals, Total	Analytical Method: EPA 6010 Preparation Method: EPA 3050							
	Pace Analytical Services - New Orleans							
Arsenic	**1.0**	mg/kg	0.72	1	01/15/24 06:35	01/16/24 14:12	7440-38-2	
Barium	ND	mg/kg	14.5	1	01/15/24 06:35	01/16/24 14:12	7440-39-3	
Cadmium	ND	mg/kg	0.36	1	01/15/24 06:35	01/16/24 14:12	7440-43-9	
Chromium	**3.6**	mg/kg	0.72	1	01/15/24 06:35	01/16/24 14:12	7440-47-3	
Lead	**3.7**	mg/kg	0.36	1	01/15/24 06:35	01/16/24 14:12	7439-92-1	
Selenium	ND	mg/kg	1.4	1	01/15/24 06:35	01/16/24 14:12	7782-49-2	
Silver	ND	mg/kg	0.72	1	01/15/24 06:35	01/16/24 14:12	7440-22-4	
7471 Mercury	Analytical Method: EPA 7471 Preparation Method: EPA 7471							
	Pace Analytical Services - New Orleans							
Mercury	ND	mg/kg	0.015	1	01/15/24 07:01	01/17/24 16:13	7439-97-6	
8260 MSV 5030 Med Level	Analytical Method: EPA 8260 Preparation Method: EPA 5035/5030B							
	Pace Analytical Services - New Orleans							
Acetone	ND	ug/kg	658	1	01/19/24 11:15	01/19/24 17:08	67-64-1	
Benzene	ND	ug/kg	329	1	01/19/24 11:15	01/19/24 17:08	71-43-2	
Bromodichloromethane	ND	ug/kg	329	1	01/19/24 11:15	01/19/24 17:08	75-27-4	
Bromoform	ND	ug/kg	329	1	01/19/24 11:15	01/19/24 17:08	75-25-2	

This report shall not be reproduced, except in full,
without the written consent of Pace Analytical Services, LLC.

Pace Analytical Services, LLC
4320 Midmost Dr
Mobile, AL 36609
251-344-9106

ANALYTICAL RESULTS

Project: Zarzour Phase II
Pace Project No.: 20303765

Sample: SB-02 **Lab ID: 20303765002** Collected: 01/10/24 10:57 Received: 01/11/24 16:20 Matrix: Solid

Results reported on a "wet-weight" basis

Parameters	Results	Units	Report Limit	DF	Prepared	Analyzed	CAS No.	Qual
8260 MSV 5030 Med Level	Analytical Method: EPA 8260 Preparation Method: EPA 5035/5030B							
	Pace Analytical Services - New Orleans							
Bromomethane	ND	ug/kg	329	1	01/19/24 11:15	01/19/24 17:08	74-83-9	
2-Butanone (MEK)	ND	ug/kg	658	1	01/19/24 11:15	01/19/24 17:08	78-93-3	
Carbon disulfide	ND	ug/kg	329	1	01/19/24 11:15	01/19/24 17:08	75-15-0	
Carbon tetrachloride	ND	ug/kg	329	1	01/19/24 11:15	01/19/24 17:08	56-23-5	
Chlorobenzene	ND	ug/kg	329	1	01/19/24 11:15	01/19/24 17:08	108-90-7	
Chloroethane	ND	ug/kg	329	1	01/19/24 11:15	01/19/24 17:08	75-00-3	
Chloroform	ND	ug/kg	329	1	01/19/24 11:15	01/19/24 17:08	67-66-3	
Chloromethane	ND	ug/kg	329	1	01/19/24 11:15	01/19/24 17:08	74-87-3	
1,2-Dibromo-3-chloropropane	ND	ug/kg	329	1	01/19/24 11:15	01/19/24 17:08	96-12-8	
Dibromochloromethane	ND	ug/kg	329	1	01/19/24 11:15	01/19/24 17:08	124-48-1	
1,2-Dibromoethane (EDB)	ND	ug/kg	329	1	01/19/24 11:15	01/19/24 17:08	106-93-4	
Dichlorodifluoromethane	ND	ug/kg	329	1	01/19/24 11:15	01/19/24 17:08	75-71-8	
1,1-Dichloroethane	ND	ug/kg	329	1	01/19/24 11:15	01/19/24 17:08	75-34-3	
1,2-Dichloroethane	ND	ug/kg	329	1	01/19/24 11:15	01/19/24 17:08	107-06-2	
1,1-Dichloroethene	ND	ug/kg	329	1	01/19/24 11:15	01/19/24 17:08	75-35-4	
cis-1,2-Dichloroethene	ND	ug/kg	329	1	01/19/24 11:15	01/19/24 17:08	156-59-2	
trans-1,2-Dichloroethene	ND	ug/kg	329	1	01/19/24 11:15	01/19/24 17:08	156-60-5	
1,2-Dichloropropane	ND	ug/kg	329	1	01/19/24 11:15	01/19/24 17:08	78-87-5	
cis-1,3-Dichloropropene	ND	ug/kg	329	1	01/19/24 11:15	01/19/24 17:08	10061-01-5	
trans-1,3-Dichloropropene	ND	ug/kg	329	1	01/19/24 11:15	01/19/24 17:08	10061-02-6	
Ethylbenzene	ND	ug/kg	329	1	01/19/24 11:15	01/19/24 17:08	100-41-4	
2-Hexanone	ND	ug/kg	658	1	01/19/24 11:15	01/19/24 17:08	591-78-6	
Isopropylbenzene (Cumene)	ND	ug/kg	329	1	01/19/24 11:15	01/19/24 17:08	98-82-8	
Methyl acetate	ND	ug/kg	658	1	01/19/24 11:15	01/19/24 17:08	79-20-9	
Methylene Chloride	ND	ug/kg	329	1	01/19/24 11:15	01/19/24 17:08	75-09-2	
4-Methyl-2-pentanone (MIBK)	ND	ug/kg	658	1	01/19/24 11:15	01/19/24 17:08	108-10-1	
Methyl-tert-butyl ether	ND	ug/kg	329	1	01/19/24 11:15	01/19/24 17:08	1634-04-4	
Styrene	ND	ug/kg	329	1	01/19/24 11:15	01/19/24 17:08	100-42-5	
1,1,2,2-Tetrachloroethane	ND	ug/kg	329	1	01/19/24 11:15	01/19/24 17:08	79-34-5	
Tetrachloroethene	ND	ug/kg	329	1	01/19/24 11:15	01/19/24 17:08	127-18-4	
Toluene	ND	ug/kg	329	1	01/19/24 11:15	01/19/24 17:08	108-88-3	
1,1,1-Trichloroethane	ND	ug/kg	329	1	01/19/24 11:15	01/19/24 17:08	71-55-6	
1,1,2-Trichloroethane	ND	ug/kg	329	1	01/19/24 11:15	01/19/24 17:08	79-00-5	
Trichloroethene	ND	ug/kg	329	1	01/19/24 11:15	01/19/24 17:08	79-01-6	
Trichlorofluoromethane	ND	ug/kg	329	1	01/19/24 11:15	01/19/24 17:08	75-69-4	
Vinyl chloride	ND	ug/kg	132	1	01/19/24 11:15	01/19/24 17:08	75-01-4	
m&p-Xylene	ND	ug/kg	658	1	01/19/24 11:15	01/19/24 17:08	179601-23-1	
o-Xylene	ND	ug/kg	329	1	01/19/24 11:15	01/19/24 17:08	95-47-6	
Surrogates								
Toluene-d8 (S)	100	%.	75-125	1	01/19/24 11:15	01/19/24 17:08	2037-26-5	
4-Bromofluorobenzene (S)	97	%.	64-139	1	01/19/24 11:15	01/19/24 17:08	460-00-4	
Dibromofluoromethane (S)	95	%.	66-143	1	01/19/24 11:15	01/19/24 17:08	1868-53-7	

This report shall not be reproduced, except in full,
without the written consent of Pace Analytical Services, LLC.

Pace Analytical Services, LLC
4320 Midmost Dr
Mobile, AL 36609
251-344-9106

ANALYTICAL RESULTS

Project: Zarzour Phase II
Pace Project No.: 20303765

Sample: SB-03 **Lab ID: 20303765003** Collected: 01/10/24 11:38 Received: 01/11/24 16:20 Matrix: Solid

Results reported on a "wet-weight" basis

Parameters	Results	Units	Report Limit	DF	Prepared	Analyzed	CAS No.	Qual
BR 8082A PCB Soil	Analytical Method: EPA 8082A Preparation Method: EPA 3546							
	Pace Analytical Services - Baton Rouge							
PCB-1016 (Aroclor 1016)	ND	ug/kg	32.9	1	01/17/24 08:15	01/18/24 21:55	12674-11-2	
PCB-1221 (Aroclor 1221)	ND	ug/kg	69.1	1	01/17/24 08:15	01/18/24 21:55	11104-28-2	
PCB-1232 (Aroclor 1232)	ND	ug/kg	32.9	1	01/17/24 08:15	01/18/24 21:55	11141-16-5	
PCB-1242 (Aroclor 1242)	ND	ug/kg	32.9	1	01/17/24 08:15	01/18/24 21:55	53469-21-9	
PCB-1248 (Aroclor 1248)	ND	ug/kg	32.9	1	01/17/24 08:15	01/18/24 21:55	12672-29-6	
PCB-1254 (Aroclor 1254)	ND	ug/kg	32.9	1	01/17/24 08:15	01/18/24 21:55	11097-69-1	
PCB-1260 (Aroclor 1260)	ND	ug/kg	32.9	1	01/17/24 08:15	01/18/24 21:55	11096-82-5	
Surrogates								
Decachlorobiphenyl (S)	91	%.	30-139	1	01/17/24 08:15	01/18/24 21:55	2051-24-3	
BR EPA 8270E Soil	Analytical Method: EPA 8270E Preparation Method: EPA 3546							
	Pace Analytical Services - Baton Rouge							
Acenaphthene	ND	ug/kg	331	1	01/16/24 15:00	01/25/24 18:45	83-32-9	
Acenaphthylene	ND	ug/kg	331	1	01/16/24 15:00	01/25/24 18:45	208-96-8	
Aniline	ND	ug/kg	662	1	01/16/24 15:00	01/25/24 18:45	62-53-3	
Anthracene	ND	ug/kg	331	1	01/16/24 15:00	01/25/24 18:45	120-12-7	
Benzidine	ND	ug/kg	1660	1	01/16/24 15:00	01/25/24 18:45	92-87-5	L1
Benzo(a)anthracene	ND	ug/kg	331	1	01/16/24 15:00	01/25/24 18:45	56-55-3	
Benzo(a)pyrene	ND	ug/kg	331	1	01/16/24 15:00	01/25/24 18:45	50-32-8	
Benzo(b)fluoranthene	ND	ug/kg	331	1	01/16/24 15:00	01/25/24 18:45	205-99-2	
Benzo(g,h,i)perylene	ND	ug/kg	331	1	01/16/24 15:00	01/25/24 18:45	191-24-2	
Benzo(k)fluoranthene	ND	ug/kg	331	1	01/16/24 15:00	01/25/24 18:45	207-08-9	
Benzoic acid	ND	ug/kg	1660	1	01/16/24 15:00	01/25/24 18:45	65-85-0	
Benzyl alcohol	ND	ug/kg	331	1	01/16/24 15:00	01/25/24 18:45	100-51-6	
4-Bromophenylphenyl ether	ND	ug/kg	331	1	01/16/24 15:00	01/25/24 18:45	101-55-3	
Butylbenzylphthalate	ND	ug/kg	331	1	01/16/24 15:00	01/25/24 18:45	85-68-7	
Carbazole	ND	ug/kg	331	1	01/16/24 15:00	01/25/24 18:45	86-74-8	
4-Chloro-3-methylphenol	ND	ug/kg	331	1	01/16/24 15:00	01/25/24 18:45	59-50-7	L1
4-Chloroaniline	ND	ug/kg	331	1	01/16/24 15:00	01/25/24 18:45	106-47-8	L2
bis(2-Chloroethoxy)methane	ND	ug/kg	331	1	01/16/24 15:00	01/25/24 18:45	111-91-1	
bis(2-Chloroethyl) ether	ND	ug/kg	331	1	01/16/24 15:00	01/25/24 18:45	111-44-4	
2-Chloronaphthalene	ND	ug/kg	331	1	01/16/24 15:00	01/25/24 18:45	91-58-7	
2-Chlorophenol	ND	ug/kg	331	1	01/16/24 15:00	01/25/24 18:45	95-57-8	
4-Chlorophenylphenyl ether	ND	ug/kg	331	1	01/16/24 15:00	01/25/24 18:45	7005-72-3	
Chrysene	ND	ug/kg	331	1	01/16/24 15:00	01/25/24 18:45	218-01-9	
Dibenz(a,h)anthracene	ND	ug/kg	331	1	01/16/24 15:00	01/25/24 18:45	53-70-3	
Dibenzofuran	ND	ug/kg	331	1	01/16/24 15:00	01/25/24 18:45	132-64-9	
1,2-Dichlorobenzene	ND	ug/kg	331	1	01/16/24 15:00	01/25/24 18:45	95-50-1	
1,3-Dichlorobenzene	ND	ug/kg	331	1	01/16/24 15:00	01/25/24 18:45	541-73-1	
1,4-Dichlorobenzene	ND	ug/kg	331	1	01/16/24 15:00	01/25/24 18:45	106-46-7	
3,3'-Dichlorobenzidine	ND	ug/kg	662	1	01/16/24 15:00	01/25/24 18:45	91-94-1	L1
2,4-Dichlorophenol	ND	ug/kg	331	1	01/16/24 15:00	01/25/24 18:45	120-83-2	
Diethylphthalate	ND	ug/kg	331	1	01/16/24 15:00	01/25/24 18:45	84-66-2	
2,4-Dimethylphenol	ND	ug/kg	331	1	01/16/24 15:00	01/25/24 18:45	105-67-9	
Dimethylphthalate	ND	ug/kg	331	1	01/16/24 15:00	01/25/24 18:45	131-11-3	

This report shall not be reproduced, except in full,
without the written consent of Pace Analytical Services, LLC.

Pace Analytical Services, LLC
4320 Midmost Dr
Mobile, AL 36609
251-344-9106

ANALYTICAL RESULTS

Project: Zarzour Phase II
Pace Project No.: 20303765

Sample: SB-03 **Lab ID: 20303765003** Collected: 01/10/24 11:38 Received: 01/11/24 16:20 Matrix: Solid

Results reported on a "wet-weight" basis

Parameters	Results	Units	Report Limit	DF	Prepared	Analyzed	CAS No.	Qual
BR EPA 8270E Soil	Analytical Method: EPA 8270E Preparation Method: EPA 3546							
	Pace Analytical Services - Baton Rouge							
Di-n-butylphthalate	ND	ug/kg	331	1	01/16/24 15:00	01/25/24 18:45	84-74-2	
4,6-Dinitro-2-methylphenol	ND	ug/kg	1660	1	01/16/24 15:00	01/25/24 18:45	534-52-1	
2,4-Dinitrophenol	ND	ug/kg	1660	1	01/16/24 15:00	01/25/24 18:45	51-28-5	
2,4-Dinitrotoluene	ND	ug/kg	331	1	01/16/24 15:00	01/25/24 18:45	121-14-2	
2,6-Dinitrotoluene	ND	ug/kg	331	1	01/16/24 15:00	01/25/24 18:45	606-20-2	
Di-n-octylphthalate	ND	ug/kg	331	1	01/16/24 15:00	01/25/24 18:45	117-84-0	
1,2-Diphenylhydrazine	ND	ug/kg	331	1	01/16/24 15:00	01/25/24 18:45	122-66-7	
bis(2-Ethylhexyl)phthalate	ND	ug/kg	331	1	01/16/24 15:00	01/25/24 18:45	117-81-7	L1
Fluoranthene	ND	ug/kg	331	1	01/16/24 15:00	01/25/24 18:45	206-44-0	
Fluorene	ND	ug/kg	331	1	01/16/24 15:00	01/25/24 18:45	86-73-7	
Hexachloro-1,3-butadiene	ND	ug/kg	331	1	01/16/24 15:00	01/25/24 18:45	87-68-3	
Hexachlorobenzene	ND	ug/kg	331	1	01/16/24 15:00	01/25/24 18:45	118-74-1	
Hexachlorocyclopentadiene	ND	ug/kg	331	1	01/16/24 15:00	01/25/24 18:45	77-47-4	
Hexachloroethane	ND	ug/kg	331	1	01/16/24 15:00	01/25/24 18:45	67-72-1	
Indeno(1,2,3-cd)pyrene	ND	ug/kg	331	1	01/16/24 15:00	01/25/24 18:45	193-39-5	
Isophorone	ND	ug/kg	331	1	01/16/24 15:00	01/25/24 18:45	78-59-1	
1-Methylnaphthalene	ND	ug/kg	331	1	01/16/24 15:00	01/25/24 18:45	90-12-0	
2-Methylnaphthalene	ND	ug/kg	331	1	01/16/24 15:00	01/25/24 18:45	91-57-6	
2-Methylphenol(o-Cresol)	ND	ug/kg	331	1	01/16/24 15:00	01/25/24 18:45	95-48-7	
3&4-Methylphenol(m&p Cresol)	ND	ug/kg	331	1	01/16/24 15:00	01/25/24 18:45		
Naphthalene	ND	ug/kg	331	1	01/16/24 15:00	01/25/24 18:45	91-20-3	
2-Nitroaniline	ND	ug/kg	1660	1	01/16/24 15:00	01/25/24 18:45	88-74-4	
3-Nitroaniline	ND	ug/kg	1660	1	01/16/24 15:00	01/25/24 18:45	99-09-2	L1
4-Nitroaniline	ND	ug/kg	1660	1	01/16/24 15:00	01/25/24 18:45	100-01-6	L1
Nitrobenzene	ND	ug/kg	331	1	01/16/24 15:00	01/25/24 18:45	98-95-3	
2-Nitrophenol	ND	ug/kg	331	1	01/16/24 15:00	01/25/24 18:45	88-75-5	
4-Nitrophenol	ND	ug/kg	1660	1	01/16/24 15:00	01/25/24 18:45	100-02-7	
N-Nitrosodimethylamine	ND	ug/kg	331	1	01/16/24 15:00	01/25/24 18:45	62-75-9	
N-Nitroso-di-n-propylamine	ND	ug/kg	331	1	01/16/24 15:00	01/25/24 18:45	621-64-7	
N-Nitrosodiphenylamine	ND	ug/kg	331	1	01/16/24 15:00	01/25/24 18:45	86-30-6	
Pentachlorophenol	ND	ug/kg	1660	1	01/16/24 15:00	01/25/24 18:45	87-86-5	
Phenanthrene	ND	ug/kg	331	1	01/16/24 15:00	01/25/24 18:45	85-01-8	
Phenol	ND	ug/kg	331	1	01/16/24 15:00	01/25/24 18:45	108-95-2	
Pyrene	ND	ug/kg	331	1	01/16/24 15:00	01/25/24 18:45	129-00-0	
Pyridine	ND	ug/kg	331	1	01/16/24 15:00	01/25/24 18:45	110-86-1	
1,2,4-Trichlorobenzene	ND	ug/kg	331	1	01/16/24 15:00	01/25/24 18:45	120-82-1	
2,4,5-Trichlorophenol	ND	ug/kg	331	1	01/16/24 15:00	01/25/24 18:45	95-95-4	
2,4,6-Trichlorophenol	ND	ug/kg	331	1	01/16/24 15:00	01/25/24 18:45	88-06-2	
Surrogates								
Terphenyl-d14 (S)	71	%.	54-127	1	01/16/24 15:00	01/25/24 18:45	1718-51-0	
2,4,6-Tribromophenol (S)	68	%.	39-132	1	01/16/24 15:00	01/25/24 18:45	118-79-6	
2-Fluorophenol (S)	72	%.	35-115	1	01/16/24 15:00	01/25/24 18:45	367-12-4	
Phenol-d5 (S)	61	%.	33-122	1	01/16/24 15:00	01/25/24 18:45	4165-62-2	
Nitrobenzene-d5 (S)	81	%.	37-122	1	01/16/24 15:00	01/25/24 18:45	4165-60-0	
2-Fluorobiphenyl (S)	67	%.	44-115	1	01/16/24 15:00	01/25/24 18:45	321-60-8	

This report shall not be reproduced, except in full,
without the written consent of Pace Analytical Services, LLC.

Pace Analytical Services, LLC
4320 Midmost Dr
Mobile, AL 36609
251-344-9106

ANALYTICAL RESULTS

Project: Zarzour Phase II
Pace Project No.: 20303765

Sample: SB-03 **Lab ID: 20303765003** Collected: 01/10/24 11:38 Received: 01/11/24 16:20 Matrix: Solid

Results reported on a "wet-weight" basis

Parameters	Results	Units	Report Limit	DF	Prepared	Analyzed	CAS No.	Qual
6010 Metals, Total	Analytical Method: EPA 6010 Preparation Method: EPA 3050							
	Pace Analytical Services - New Orleans							
Arsenic	ND	mg/kg	0.82	1	01/15/24 06:35	01/16/24 14:16	7440-38-2	
Barium	ND	mg/kg	16.4	1	01/15/24 06:35	01/16/24 14:16	7440-39-3	
Cadmium	ND	mg/kg	0.41	1	01/15/24 06:35	01/16/24 14:16	7440-43-9	
Chromium	**1.5**	mg/kg	0.82	1	01/15/24 06:35	01/16/24 14:16	7440-47-3	
Lead	**5.1**	mg/kg	0.41	1	01/15/24 06:35	01/16/24 14:16	7439-92-1	
Selenium	ND	mg/kg	1.6	1	01/15/24 06:35	01/16/24 14:16	7782-49-2	
Silver	ND	mg/kg	0.82	1	01/15/24 06:35	01/16/24 14:16	7440-22-4	
7471 Mercury	Analytical Method: EPA 7471 Preparation Method: EPA 7471							
	Pace Analytical Services - New Orleans							
Mercury	ND	mg/kg	0.016	1	01/15/24 07:01	01/17/24 16:15	7439-97-6	
8260 MSV 5030 Med Level	Analytical Method: EPA 8260 Preparation Method: EPA 5035/5030B							
	Pace Analytical Services - New Orleans							
Acetone	ND	ug/kg	1100	1	01/19/24 11:15	01/19/24 17:27	67-64-1	
Benzene	ND	ug/kg	551	1	01/19/24 11:15	01/19/24 17:27	71-43-2	
Bromodichloromethane	ND	ug/kg	551	1	01/19/24 11:15	01/19/24 17:27	75-27-4	
Bromoform	ND	ug/kg	551	1	01/19/24 11:15	01/19/24 17:27	75-25-2	
Bromomethane	ND	ug/kg	551	1	01/19/24 11:15	01/19/24 17:27	74-83-9	
2-Butanone (MEK)	ND	ug/kg	1100	1	01/19/24 11:15	01/19/24 17:27	78-93-3	
Carbon disulfide	ND	ug/kg	551	1	01/19/24 11:15	01/19/24 17:27	75-15-0	
Carbon tetrachloride	ND	ug/kg	551	1	01/19/24 11:15	01/19/24 17:27	56-23-5	
Chlorobenzene	ND	ug/kg	551	1	01/19/24 11:15	01/19/24 17:27	108-90-7	
Chloroethane	ND	ug/kg	551	1	01/19/24 11:15	01/19/24 17:27	75-00-3	
Chloroform	ND	ug/kg	551	1	01/19/24 11:15	01/19/24 17:27	67-66-3	
Chloromethane	ND	ug/kg	551	1	01/19/24 11:15	01/19/24 17:27	74-87-3	
1,2-Dibromo-3-chloropropane	ND	ug/kg	551	1	01/19/24 11:15	01/19/24 17:27	96-12-8	
Dibromochloromethane	ND	ug/kg	551	1	01/19/24 11:15	01/19/24 17:27	124-48-1	
1,2-Dibromoethane (EDB)	ND	ug/kg	551	1	01/19/24 11:15	01/19/24 17:27	106-93-4	
Dichlorodifluoromethane	ND	ug/kg	551	1	01/19/24 11:15	01/19/24 17:27	75-71-8	
1,1-Dichloroethane	ND	ug/kg	551	1	01/19/24 11:15	01/19/24 17:27	75-34-3	
1,2-Dichloroethane	ND	ug/kg	551	1	01/19/24 11:15	01/19/24 17:27	107-06-2	
1,1-Dichloroethene	ND	ug/kg	551	1	01/19/24 11:15	01/19/24 17:27	75-35-4	
cis-1,2-Dichloroethene	ND	ug/kg	551	1	01/19/24 11:15	01/19/24 17:27	156-59-2	
trans-1,2-Dichloroethene	ND	ug/kg	551	1	01/19/24 11:15	01/19/24 17:27	156-60-5	
1,2-Dichloropropane	ND	ug/kg	551	1	01/19/24 11:15	01/19/24 17:27	78-87-5	
cis-1,3-Dichloropropene	ND	ug/kg	551	1	01/19/24 11:15	01/19/24 17:27	10061-01-5	
trans-1,3-Dichloropropene	ND	ug/kg	551	1	01/19/24 11:15	01/19/24 17:27	10061-02-6	
Ethylbenzene	ND	ug/kg	551	1	01/19/24 11:15	01/19/24 17:27	100-41-4	
2-Hexanone	ND	ug/kg	1100	1	01/19/24 11:15	01/19/24 17:27	591-78-6	
Isopropylbenzene (Cumene)	ND	ug/kg	551	1	01/19/24 11:15	01/19/24 17:27	98-82-8	
Methyl acetate	ND	ug/kg	1100	1	01/19/24 11:15	01/19/24 17:27	79-20-9	
Methylene Chloride	ND	ug/kg	551	1	01/19/24 11:15	01/19/24 17:27	75-09-2	
4-Methyl-2-pentanone (MIBK)	ND	ug/kg	1100	1	01/19/24 11:15	01/19/24 17:27	108-10-1	
Methyl-tert-butyl ether	ND	ug/kg	551	1	01/19/24 11:15	01/19/24 17:27	1634-04-4	

This report shall not be reproduced, except in full,
without the written consent of Pace Analytical Services, LLC.

Pace Analytical Services, LLC
4320 Midmost Dr
Mobile, AL 36609
251-344-9106

ANALYTICAL RESULTS

Project: Zarzour Phase II
Pace Project No.: 20303765

Sample: SB-03 **Lab ID: 20303765003** Collected: 01/10/24 11:38 Received: 01/11/24 16:20 Matrix: Solid

Results reported on a "wet-weight" basis

Parameters	Results	Units	Report Limit	DF	Prepared	Analyzed	CAS No.	Qual
8260 MSV 5030 Med Level	Analytical Method: EPA 8260 Preparation Method: EPA 5035/5030B							
	Pace Analytical Services - New Orleans							
Styrene	ND	ug/kg	551	1	01/19/24 11:15	01/19/24 17:27	100-42-5	
1,1,2,2-Tetrachloroethane	ND	ug/kg	551	1	01/19/24 11:15	01/19/24 17:27	79-34-5	
Tetrachloroethene	ND	ug/kg	551	1	01/19/24 11:15	01/19/24 17:27	127-18-4	
Toluene	ND	ug/kg	551	1	01/19/24 11:15	01/19/24 17:27	108-88-3	
1,1,1-Trichloroethane	ND	ug/kg	551	1	01/19/24 11:15	01/19/24 17:27	71-55-6	
1,1,2-Trichloroethane	ND	ug/kg	551	1	01/19/24 11:15	01/19/24 17:27	79-00-5	
Trichloroethene	ND	ug/kg	551	1	01/19/24 11:15	01/19/24 17:27	79-01-6	
Trichlorofluoromethane	ND	ug/kg	551	1	01/19/24 11:15	01/19/24 17:27	75-69-4	
Vinyl chloride	ND	ug/kg	220	1	01/19/24 11:15	01/19/24 17:27	75-01-4	
m&p-Xylene	ND	ug/kg	1100	1	01/19/24 11:15	01/19/24 17:27	179601-23-1	
o-Xylene	ND	ug/kg	551	1	01/19/24 11:15	01/19/24 17:27	95-47-6	
Surrogates								
Toluene-d8 (S)	100	%.	75-125	1	01/19/24 11:15	01/19/24 17:27	2037-26-5	
4-Bromofluorobenzene (S)	98	%.	64-139	1	01/19/24 11:15	01/19/24 17:27	460-00-4	
Dibromofluoromethane (S)	95	%.	66-143	1	01/19/24 11:15	01/19/24 17:27	1868-53-7	

Sample: SB-04 **Lab ID: 20303765004** Collected: 01/10/24 12:06 Received: 01/11/24 16:20 Matrix: Solid

Results reported on a "wet-weight" basis

Parameters	Results	Units	Report Limit	DF	Prepared	Analyzed	CAS No.	Qual
BR 8082A PCB Soil	Analytical Method: EPA 8082A Preparation Method: EPA 3546							
	Pace Analytical Services - Baton Rouge							
PCB-1016 (Aroclor 1016)	ND	ug/kg	33.3	1	01/17/24 08:15	01/18/24 22:22	12674-11-2	
PCB-1221 (Aroclor 1221)	ND	ug/kg	70.0	1	01/17/24 08:15	01/18/24 22:22	11104-28-2	
PCB-1232 (Aroclor 1232)	ND	ug/kg	33.3	1	01/17/24 08:15	01/18/24 22:22	11141-16-5	
PCB-1242 (Aroclor 1242)	ND	ug/kg	33.3	1	01/17/24 08:15	01/18/24 22:22	53469-21-9	
PCB-1248 (Aroclor 1248)	ND	ug/kg	33.3	1	01/17/24 08:15	01/18/24 22:22	12672-29-6	
PCB-1254 (Aroclor 1254)	ND	ug/kg	33.3	1	01/17/24 08:15	01/18/24 22:22	11097-69-1	
PCB-1260 (Aroclor 1260)	ND	ug/kg	33.3	1	01/17/24 08:15	01/18/24 22:22	11096-82-5	
Surrogates								
Decachlorobiphenyl (S)	94	%.	30-139	1	01/17/24 08:15	01/18/24 22:22	2051-24-3	
BR EPA 8270E Soil	Analytical Method: EPA 8270E Preparation Method: EPA 3546							
	Pace Analytical Services - Baton Rouge							
Acenaphthene	ND	ug/kg	331	1	01/16/24 15:00	01/25/24 19:07	83-32-9	
Acenaphthylene	ND	ug/kg	331	1	01/16/24 15:00	01/25/24 19:07	208-96-8	
Aniline	ND	ug/kg	662	1	01/16/24 15:00	01/25/24 19:07	62-53-3	
Anthracene	ND	ug/kg	331	1	01/16/24 15:00	01/25/24 19:07	120-12-7	
Benzidine	ND	ug/kg	1660	1	01/16/24 15:00	01/25/24 19:07	92-87-5	L1
Benzo(a)anthracene	ND	ug/kg	331	1	01/16/24 15:00	01/25/24 19:07	56-55-3	
Benzo(a)pyrene	ND	ug/kg	331	1	01/16/24 15:00	01/25/24 19:07	50-32-8	
Benzo(b)fluoranthene	ND	ug/kg	331	1	01/16/24 15:00	01/25/24 19:07	205-99-2	
Benzo(g,h,i)perylene	ND	ug/kg	331	1	01/16/24 15:00	01/25/24 19:07	191-24-2	

This report shall not be reproduced, except in full,
without the written consent of Pace Analytical Services, LLC.

Pace Analytical Services, LLC
4320 Midmost Dr
Mobile, AL 36609
251-344-9106

ANALYTICAL RESULTS

Project: Zarzour Phase II
Pace Project No.: 20303765

Sample: SB-04 **Lab ID: 20303765004** Collected: 01/10/24 12:06 Received: 01/11/24 16:20 Matrix: Solid

Results reported on a "wet-weight" basis

Parameters	Results	Units	Report Limit	DF	Prepared	Analyzed	CAS No.	Qual
BR EPA 8270E Soil	Analytical Method: EPA 8270E Preparation Method: EPA 3546							
	Pace Analytical Services - Baton Rouge							
Benzo(k)fluoranthene	ND	ug/kg	331	1	01/16/24 15:00	01/25/24 19:07	207-08-9	
Benzoic acid	ND	ug/kg	1660	1	01/16/24 15:00	01/25/24 19:07	65-85-0	
Benzyl alcohol	ND	ug/kg	331	1	01/16/24 15:00	01/25/24 19:07	100-51-6	
4-Bromophenylphenyl ether	ND	ug/kg	331	1	01/16/24 15:00	01/25/24 19:07	101-55-3	
Butylbenzylphthalate	ND	ug/kg	331	1	01/16/24 15:00	01/25/24 19:07	85-68-7	
Carbazole	ND	ug/kg	331	1	01/16/24 15:00	01/25/24 19:07	86-74-8	
4-Chloro-3-methylphenol	ND	ug/kg	331	1	01/16/24 15:00	01/25/24 19:07	59-50-7	L1
4-Chloroaniline	ND	ug/kg	331	1	01/16/24 15:00	01/25/24 19:07	106-47-8	L2
bis(2-Chloroethoxy)methane	ND	ug/kg	331	1	01/16/24 15:00	01/25/24 19:07	111-91-1	
bis(2-Chloroethyl) ether	ND	ug/kg	331	1	01/16/24 15:00	01/25/24 19:07	111-44-4	
2-Chloronaphthalene	ND	ug/kg	331	1	01/16/24 15:00	01/25/24 19:07	91-58-7	
2-Chlorophenol	ND	ug/kg	331	1	01/16/24 15:00	01/25/24 19:07	95-57-8	
4-Chlorophenylphenyl ether	ND	ug/kg	331	1	01/16/24 15:00	01/25/24 19:07	7005-72-3	
Chrysene	ND	ug/kg	331	1	01/16/24 15:00	01/25/24 19:07	218-01-9	
Dibenz(a,h)anthracene	ND	ug/kg	331	1	01/16/24 15:00	01/25/24 19:07	53-70-3	
Dibenzofuran	ND	ug/kg	331	1	01/16/24 15:00	01/25/24 19:07	132-64-9	
1,2-Dichlorobenzene	ND	ug/kg	331	1	01/16/24 15:00	01/25/24 19:07	95-50-1	
1,3-Dichlorobenzene	ND	ug/kg	331	1	01/16/24 15:00	01/25/24 19:07	541-73-1	
1,4-Dichlorobenzene	ND	ug/kg	331	1	01/16/24 15:00	01/25/24 19:07	106-46-7	
3,3'-Dichlorobenzidine	ND	ug/kg	662	1	01/16/24 15:00	01/25/24 19:07	91-94-1	L1
2,4-Dichlorophenol	ND	ug/kg	331	1	01/16/24 15:00	01/25/24 19:07	120-83-2	
Diethylphthalate	ND	ug/kg	331	1	01/16/24 15:00	01/25/24 19:07	84-66-2	
2,4-Dimethylphenol	ND	ug/kg	331	1	01/16/24 15:00	01/25/24 19:07	105-67-9	
Dimethylphthalate	ND	ug/kg	331	1	01/16/24 15:00	01/25/24 19:07	131-11-3	
Di-n-butylphthalate	ND	ug/kg	331	1	01/16/24 15:00	01/25/24 19:07	84-74-2	
4,6-Dinitro-2-methylphenol	ND	ug/kg	1660	1	01/16/24 15:00	01/25/24 19:07	534-52-1	
2,4-Dinitrophenol	ND	ug/kg	1660	1	01/16/24 15:00	01/25/24 19:07	51-28-5	
2,4-Dinitrotoluene	ND	ug/kg	331	1	01/16/24 15:00	01/25/24 19:07	121-14-2	
2,6-Dinitrotoluene	ND	ug/kg	331	1	01/16/24 15:00	01/25/24 19:07	606-20-2	
Di-n-octylphthalate	ND	ug/kg	331	1	01/16/24 15:00	01/25/24 19:07	117-84-0	
1,2-Diphenylhydrazine	ND	ug/kg	331	1	01/16/24 15:00	01/25/24 19:07	122-66-7	
bis(2-Ethylhexyl)phthalate	ND	ug/kg	331	1	01/16/24 15:00	01/25/24 19:07	117-81-7	L1
Fluoranthene	ND	ug/kg	331	1	01/16/24 15:00	01/25/24 19:07	206-44-0	
Fluorene	ND	ug/kg	331	1	01/16/24 15:00	01/25/24 19:07	86-73-7	
Hexachloro-1,3-butadiene	ND	ug/kg	331	1	01/16/24 15:00	01/25/24 19:07	87-68-3	
Hexachlorobenzene	ND	ug/kg	331	1	01/16/24 15:00	01/25/24 19:07	118-74-1	
Hexachlorocyclopentadiene	ND	ug/kg	331	1	01/16/24 15:00	01/25/24 19:07	77-47-4	
Hexachloroethane	ND	ug/kg	331	1	01/16/24 15:00	01/25/24 19:07	67-72-1	
Indeno(1,2,3-cd)pyrene	ND	ug/kg	331	1	01/16/24 15:00	01/25/24 19:07	193-39-5	
Isophorone	ND	ug/kg	331	1	01/16/24 15:00	01/25/24 19:07	78-59-1	
1-Methylnaphthalene	ND	ug/kg	331	1	01/16/24 15:00	01/25/24 19:07	90-12-0	
2-Methylnaphthalene	ND	ug/kg	331	1	01/16/24 15:00	01/25/24 19:07	91-57-6	
2-Methylphenol(o-Cresol)	ND	ug/kg	331	1	01/16/24 15:00	01/25/24 19:07	95-48-7	
3&4-Methylphenol(m&p Cresol)	ND	ug/kg	331	1	01/16/24 15:00	01/25/24 19:07		
Naphthalene	ND	ug/kg	331	1	01/16/24 15:00	01/25/24 19:07	91-20-3	

This report shall not be reproduced, except in full,
without the written consent of Pace Analytical Services, LLC.

Pace Analytical Services, LLC
4320 Midmost Dr
Mobile, AL 36609
251-344-9106

ANALYTICAL RESULTS

Project: Zarzour Phase II
Pace Project No.: 20303765

Sample: SB-04 **Lab ID: 20303765004** Collected: 01/10/24 12:06 Received: 01/11/24 16:20 Matrix: Solid

Results reported on a "wet-weight" basis

Parameters	Results	Units	Report Limit	DF	Prepared	Analyzed	CAS No.	Qual
BR EPA 8270E Soil	Analytical Method: EPA 8270E Preparation Method: EPA 3546							
	Pace Analytical Services - Baton Rouge							
2-Nitroaniline	ND	ug/kg	1660	1	01/16/24 15:00	01/25/24 19:07	88-74-4	
3-Nitroaniline	ND	ug/kg	1660	1	01/16/24 15:00	01/25/24 19:07	99-09-2	L1
4-Nitroaniline	ND	ug/kg	1660	1	01/16/24 15:00	01/25/24 19:07	100-01-6	L1
Nitrobenzene	ND	ug/kg	331	1	01/16/24 15:00	01/25/24 19:07	98-95-3	
2-Nitrophenol	ND	ug/kg	331	1	01/16/24 15:00	01/25/24 19:07	88-75-5	
4-Nitrophenol	ND	ug/kg	1660	1	01/16/24 15:00	01/25/24 19:07	100-02-7	
N-Nitrosodimethylamine	ND	ug/kg	331	1	01/16/24 15:00	01/25/24 19:07	62-75-9	
N-Nitroso-di-n-propylamine	ND	ug/kg	331	1	01/16/24 15:00	01/25/24 19:07	621-64-7	
N-Nitrosodiphenylamine	ND	ug/kg	331	1	01/16/24 15:00	01/25/24 19:07	86-30-6	
Pentachlorophenol	ND	ug/kg	1660	1	01/16/24 15:00	01/25/24 19:07	87-86-5	
Phenanthrene	ND	ug/kg	331	1	01/16/24 15:00	01/25/24 19:07	85-01-8	
Phenol	ND	ug/kg	331	1	01/16/24 15:00	01/25/24 19:07	108-95-2	
Pyrene	ND	ug/kg	331	1	01/16/24 15:00	01/25/24 19:07	129-00-0	
Pyridine	ND	ug/kg	331	1	01/16/24 15:00	01/25/24 19:07	110-86-1	
1,2,4-Trichlorobenzene	ND	ug/kg	331	1	01/16/24 15:00	01/25/24 19:07	120-82-1	
2,4,5-Trichlorophenol	ND	ug/kg	331	1	01/16/24 15:00	01/25/24 19:07	95-95-4	
2,4,6-Trichlorophenol	ND	ug/kg	331	1	01/16/24 15:00	01/25/24 19:07	88-06-2	
Surrogates								
Terphenyl-d14 (S)	67	%.	54-127	1	01/16/24 15:00	01/25/24 19:07	1718-51-0	
2,4,6-Tribromophenol (S)	59	%.	39-132	1	01/16/24 15:00	01/25/24 19:07	118-79-6	
2-Fluorophenol (S)	27	%.	35-115	1	01/16/24 15:00	01/25/24 19:07	367-12-4	S0
Phenol-d5 (S)	8	%.	33-122	1	01/16/24 15:00	01/25/24 19:07	4165-62-2	S0
Nitrobenzene-d5 (S)	76	%.	37-122	1	01/16/24 15:00	01/25/24 19:07	4165-60-0	
2-Fluorobiphenyl (S)	64	%.	44-115	1	01/16/24 15:00	01/25/24 19:07	321-60-8	
6010 Metals, Total	Analytical Method: EPA 6010 Preparation Method: EPA 3050							
	Pace Analytical Services - New Orleans							
Arsenic	ND	mg/kg	0.71	1	01/15/24 06:35	01/16/24 14:20	7440-38-2	
Barium	ND	mg/kg	14.3	1	01/15/24 06:35	01/16/24 14:20	7440-39-3	
Cadmium	ND	mg/kg	0.36	1	01/15/24 06:35	01/16/24 14:20	7440-43-9	
Chromium	**2.1**	mg/kg	0.71	1	01/15/24 06:35	01/16/24 14:20	7440-47-3	
Lead	**1.8**	mg/kg	0.36	1	01/15/24 06:35	01/16/24 14:20	7439-92-1	
Selenium	ND	mg/kg	1.4	1	01/15/24 06:35	01/16/24 14:20	7782-49-2	
Silver	ND	mg/kg	0.71	1	01/15/24 06:35	01/16/24 14:20	7440-22-4	
7471 Mercury	Analytical Method: EPA 7471 Preparation Method: EPA 7471							
	Pace Analytical Services - New Orleans							
Mercury	ND	mg/kg	0.014	1	01/15/24 07:01	01/17/24 16:17	7439-97-6	
8260 MSV 5030 Med Level	Analytical Method: EPA 8260 Preparation Method: EPA 5035/5030B							
	Pace Analytical Services - New Orleans							
Acetone	ND	ug/kg	461	1	01/19/24 11:15	01/19/24 17:46	67-64-1	
Benzene	ND	ug/kg	231	1	01/19/24 11:15	01/19/24 17:46	71-43-2	
Bromodichloromethane	ND	ug/kg	231	1	01/19/24 11:15	01/19/24 17:46	75-27-4	
Bromoform	ND	ug/kg	231	1	01/19/24 11:15	01/19/24 17:46	75-25-2	

This report shall not be reproduced, except in full,
without the written consent of Pace Analytical Services, LLC.

Pace Analytical Services, LLC
4320 Midmost Dr
Mobile, AL 36609
251-344-9106

ANALYTICAL RESULTS

Project: Zarzour Phase II
Pace Project No.: 20303765

Sample: SB-04 **Lab ID: 20303765004** Collected: 01/10/24 12:06 Received: 01/11/24 16:20 Matrix: Solid

Results reported on a "wet-weight" basis

Parameters	Results	Units	Report Limit	DF	Prepared	Analyzed	CAS No.	Qual
8260 MSV 5030 Med Level	Analytical Method: EPA 8260 Preparation Method: EPA 5035/5030B							
	Pace Analytical Services - New Orleans							
Bromomethane	ND	ug/kg	231	1	01/19/24 11:15	01/19/24 17:46	74-83-9	
2-Butanone (MEK)	ND	ug/kg	461	1	01/19/24 11:15	01/19/24 17:46	78-93-3	
Carbon disulfide	ND	ug/kg	231	1	01/19/24 11:15	01/19/24 17:46	75-15-0	
Carbon tetrachloride	ND	ug/kg	231	1	01/19/24 11:15	01/19/24 17:46	56-23-5	
Chlorobenzene	ND	ug/kg	231	1	01/19/24 11:15	01/19/24 17:46	108-90-7	
Chloroethane	ND	ug/kg	231	1	01/19/24 11:15	01/19/24 17:46	75-00-3	
Chloroform	ND	ug/kg	231	1	01/19/24 11:15	01/19/24 17:46	67-66-3	
Chloromethane	ND	ug/kg	231	1	01/19/24 11:15	01/19/24 17:46	74-87-3	
1,2-Dibromo-3-chloropropane	ND	ug/kg	231	1	01/19/24 11:15	01/19/24 17:46	96-12-8	
Dibromochloromethane	ND	ug/kg	231	1	01/19/24 11:15	01/19/24 17:46	124-48-1	
1,2-Dibromoethane (EDB)	ND	ug/kg	231	1	01/19/24 11:15	01/19/24 17:46	106-93-4	
Dichlorodifluoromethane	ND	ug/kg	231	1	01/19/24 11:15	01/19/24 17:46	75-71-8	
1,1-Dichloroethane	ND	ug/kg	231	1	01/19/24 11:15	01/19/24 17:46	75-34-3	
1,2-Dichloroethane	ND	ug/kg	231	1	01/19/24 11:15	01/19/24 17:46	107-06-2	
1,1-Dichloroethene	ND	ug/kg	231	1	01/19/24 11:15	01/19/24 17:46	75-35-4	
cis-1,2-Dichloroethene	ND	ug/kg	231	1	01/19/24 11:15	01/19/24 17:46	156-59-2	
trans-1,2-Dichloroethene	ND	ug/kg	231	1	01/19/24 11:15	01/19/24 17:46	156-60-5	
1,2-Dichloropropane	ND	ug/kg	231	1	01/19/24 11:15	01/19/24 17:46	78-87-5	
cis-1,3-Dichloropropene	ND	ug/kg	231	1	01/19/24 11:15	01/19/24 17:46	10061-01-5	
trans-1,3-Dichloropropene	ND	ug/kg	231	1	01/19/24 11:15	01/19/24 17:46	10061-02-6	
Ethylbenzene	ND	ug/kg	231	1	01/19/24 11:15	01/19/24 17:46	100-41-4	
2-Hexanone	ND	ug/kg	461	1	01/19/24 11:15	01/19/24 17:46	591-78-6	
Isopropylbenzene (Cumene)	ND	ug/kg	231	1	01/19/24 11:15	01/19/24 17:46	98-82-8	
Methyl acetate	ND	ug/kg	461	1	01/19/24 11:15	01/19/24 17:46	79-20-9	
Methylene Chloride	ND	ug/kg	231	1	01/19/24 11:15	01/19/24 17:46	75-09-2	
4-Methyl-2-pentanone (MIBK)	ND	ug/kg	461	1	01/19/24 11:15	01/19/24 17:46	108-10-1	
Methyl-tert-butyl ether	ND	ug/kg	231	1	01/19/24 11:15	01/19/24 17:46	1634-04-4	
Styrene	ND	ug/kg	231	1	01/19/24 11:15	01/19/24 17:46	100-42-5	
1,1,2,2-Tetrachloroethane	ND	ug/kg	231	1	01/19/24 11:15	01/19/24 17:46	79-34-5	
Tetrachloroethene	ND	ug/kg	231	1	01/19/24 11:15	01/19/24 17:46	127-18-4	
Toluene	ND	ug/kg	231	1	01/19/24 11:15	01/19/24 17:46	108-88-3	
1,1,1-Trichloroethane	ND	ug/kg	231	1	01/19/24 11:15	01/19/24 17:46	71-55-6	
1,1,2-Trichloroethane	ND	ug/kg	231	1	01/19/24 11:15	01/19/24 17:46	79-00-5	
Trichloroethene	ND	ug/kg	231	1	01/19/24 11:15	01/19/24 17:46	79-01-6	
Trichlorofluoromethane	ND	ug/kg	231	1	01/19/24 11:15	01/19/24 17:46	75-69-4	
Vinyl chloride	ND	ug/kg	92.3	1	01/19/24 11:15	01/19/24 17:46	75-01-4	
m&p-Xylene	ND	ug/kg	461	1	01/19/24 11:15	01/19/24 17:46	179601-23-1	
o-Xylene	ND	ug/kg	231	1	01/19/24 11:15	01/19/24 17:46	95-47-6	
Surrogates								
Toluene-d8 (S)	100	%.	75-125	1	01/19/24 11:15	01/19/24 17:46	2037-26-5	
4-Bromofluorobenzene (S)	97	%.	64-139	1	01/19/24 11:15	01/19/24 17:46	460-00-4	
Dibromofluoromethane (S)	94	%.	66-143	1	01/19/24 11:15	01/19/24 17:46	1868-53-7	

This report shall not be reproduced, except in full,
without the written consent of Pace Analytical Services, LLC.

Pace Analytical Services, LLC
4320 Midmost Dr
Mobile, AL 36609
251-344-9106

ANALYTICAL RESULTS

Project: Zarzour Phase II
Pace Project No.: 20303765

Sample: SB-05 **Lab ID: 20303765005** Collected: 01/10/24 14:08 Received: 01/11/24 16:20 Matrix: Solid

Results reported on a "wet-weight" basis

Parameters	Results	Units	Report Limit	DF	Prepared	Analyzed	CAS No.	Qual
BR 8082A PCB Soil	Analytical Method: EPA 8082A Preparation Method: EPA 3546							
	Pace Analytical Services - Baton Rouge							
PCB-1016 (Aroclor 1016)	ND	ug/kg	331	10	01/17/24 08:15	01/18/24 22:36	12674-11-2	
PCB-1221 (Aroclor 1221)	ND	ug/kg	695	10	01/17/24 08:15	01/18/24 22:36	11104-28-2	
PCB-1232 (Aroclor 1232)	ND	ug/kg	331	10	01/17/24 08:15	01/18/24 22:36	11141-16-5	
PCB-1242 (Aroclor 1242)	ND	ug/kg	331	10	01/17/24 08:15	01/18/24 22:36	53469-21-9	
PCB-1248 (Aroclor 1248)	ND	ug/kg	331	10	01/17/24 08:15	01/18/24 22:36	12672-29-6	
PCB-1254 (Aroclor 1254)	ND	ug/kg	331	10	01/17/24 08:15	01/18/24 22:36	11097-69-1	
PCB-1260 (Aroclor 1260)	ND	ug/kg	331	10	01/17/24 08:15	01/18/24 22:36	11096-82-5	
Surrogates								
Decachlorobiphenyl (S)	121	%.	30-139	10	01/17/24 08:15	01/18/24 22:36	2051-24-3	
BR EPA 8270E Soil	Analytical Method: EPA 8270E Preparation Method: EPA 3546							
	Pace Analytical Services - Baton Rouge							
Acenaphthene	ND	ug/kg	3240	10	01/16/24 15:00	01/25/24 19:28	83-32-9	
Acenaphthylene	ND	ug/kg	3240	10	01/16/24 15:00	01/25/24 19:28	208-96-8	
Aniline	ND	ug/kg	6490	10	01/16/24 15:00	01/25/24 19:28	62-53-3	
Anthracene	ND	ug/kg	3240	10	01/16/24 15:00	01/25/24 19:28	120-12-7	
Benzidine	ND	ug/kg	16200	10	01/16/24 15:00	01/25/24 19:28	92-87-5	L1
Benzo(a)anthracene	ND	ug/kg	3240	10	01/16/24 15:00	01/25/24 19:28	56-55-3	
Benzo(a)pyrene	ND	ug/kg	3240	10	01/16/24 15:00	01/25/24 19:28	50-32-8	
Benzo(b)fluoranthene	ND	ug/kg	3240	10	01/16/24 15:00	01/25/24 19:28	205-99-2	
Benzo(g,h,i)perylene	ND	ug/kg	3240	10	01/16/24 15:00	01/25/24 19:28	191-24-2	
Benzo(k)fluoranthene	ND	ug/kg	3240	10	01/16/24 15:00	01/25/24 19:28	207-08-9	
Benzoic acid	ND	ug/kg	16200	10	01/16/24 15:00	01/25/24 19:28	65-85-0	
Benzyl alcohol	ND	ug/kg	3240	10	01/16/24 15:00	01/25/24 19:28	100-51-6	
4-Bromophenylphenyl ether	ND	ug/kg	3240	10	01/16/24 15:00	01/25/24 19:28	101-55-3	
Butylbenzylphthalate	ND	ug/kg	3240	10	01/16/24 15:00	01/25/24 19:28	85-68-7	
Carbazole	ND	ug/kg	3240	10	01/16/24 15:00	01/25/24 19:28	86-74-8	
4-Chloro-3-methylphenol	ND	ug/kg	3240	10	01/16/24 15:00	01/25/24 19:28	59-50-7	L1
4-Chloroaniline	ND	ug/kg	3240	10	01/16/24 15:00	01/25/24 19:28	106-47-8	L2
bis(2-Chloroethoxy)methane	ND	ug/kg	3240	10	01/16/24 15:00	01/25/24 19:28	111-91-1	
bis(2-Chloroethyl) ether	ND	ug/kg	3240	10	01/16/24 15:00	01/25/24 19:28	111-44-4	
2-Chloronaphthalene	ND	ug/kg	3240	10	01/16/24 15:00	01/25/24 19:28	91-58-7	
2-Chlorophenol	ND	ug/kg	3240	10	01/16/24 15:00	01/25/24 19:28	95-57-8	
4-Chlorophenylphenyl ether	ND	ug/kg	3240	10	01/16/24 15:00	01/25/24 19:28	7005-72-3	
Chrysene	ND	ug/kg	3240	10	01/16/24 15:00	01/25/24 19:28	218-01-9	
Dibenz(a,h)anthracene	ND	ug/kg	3240	10	01/16/24 15:00	01/25/24 19:28	53-70-3	
Dibenzofuran	ND	ug/kg	3240	10	01/16/24 15:00	01/25/24 19:28	132-64-9	
1,2-Dichlorobenzene	ND	ug/kg	3240	10	01/16/24 15:00	01/25/24 19:28	95-50-1	
1,3-Dichlorobenzene	ND	ug/kg	3240	10	01/16/24 15:00	01/25/24 19:28	541-73-1	
1,4-Dichlorobenzene	ND	ug/kg	3240	10	01/16/24 15:00	01/25/24 19:28	106-46-7	
3,3'-Dichlorobenzidine	ND	ug/kg	6490	10	01/16/24 15:00	01/25/24 19:28	91-94-1	L1
2,4-Dichlorophenol	ND	ug/kg	3240	10	01/16/24 15:00	01/25/24 19:28	120-83-2	
Diethylphthalate	ND	ug/kg	3240	10	01/16/24 15:00	01/25/24 19:28	84-66-2	
2,4-Dimethylphenol	ND	ug/kg	3240	10	01/16/24 15:00	01/25/24 19:28	105-67-9	
Dimethylphthalate	ND	ug/kg	3240	10	01/16/24 15:00	01/25/24 19:28	131-11-3	

This report shall not be reproduced, except in full,
without the written consent of Pace Analytical Services, LLC.

Pace Analytical Services, LLC
4320 Midmost Dr
Mobile, AL 36609
251-344-9106

ANALYTICAL RESULTS

Project: Zarzour Phase II
Pace Project No.: 20303765

Sample: SB-05 **Lab ID: 20303765005** Collected: 01/10/24 14:08 Received: 01/11/24 16:20 Matrix: Solid

Results reported on a "wet-weight" basis

Parameters	Results	Units	Report Limit	DF	Prepared	Analyzed	CAS No.	Qual
BR EPA 8270E Soil	Analytical Method: EPA 8270E Preparation Method: EPA 3546							
	Pace Analytical Services - Baton Rouge							
Di-n-butylphthalate	ND	ug/kg	3240	10	01/16/24 15:00	01/25/24 19:28	84-74-2	
4,6-Dinitro-2-methylphenol	ND	ug/kg	16200	10	01/16/24 15:00	01/25/24 19:28	534-52-1	
2,4-Dinitrophenol	ND	ug/kg	16200	10	01/16/24 15:00	01/25/24 19:28	51-28-5	
2,4-Dinitrotoluene	ND	ug/kg	3240	10	01/16/24 15:00	01/25/24 19:28	121-14-2	
2,6-Dinitrotoluene	ND	ug/kg	3240	10	01/16/24 15:00	01/25/24 19:28	606-20-2	
Di-n-octylphthalate	ND	ug/kg	3240	10	01/16/24 15:00	01/25/24 19:28	117-84-0	
1,2-Diphenylhydrazine	ND	ug/kg	3240	10	01/16/24 15:00	01/25/24 19:28	122-66-7	
bis(2-Ethylhexyl)phthalate	ND	ug/kg	3240	10	01/16/24 15:00	01/25/24 19:28	117-81-7	L1
Fluoranthene	ND	ug/kg	3240	10	01/16/24 15:00	01/25/24 19:28	206-44-0	
Fluorene	ND	ug/kg	3240	10	01/16/24 15:00	01/25/24 19:28	86-73-7	
Hexachloro-1,3-butadiene	ND	ug/kg	3240	10	01/16/24 15:00	01/25/24 19:28	87-68-3	
Hexachlorobenzene	ND	ug/kg	3240	10	01/16/24 15:00	01/25/24 19:28	118-74-1	
Hexachlorocyclopentadiene	ND	ug/kg	3240	10	01/16/24 15:00	01/25/24 19:28	77-47-4	
Hexachloroethane	ND	ug/kg	3240	10	01/16/24 15:00	01/25/24 19:28	67-72-1	
Indeno(1,2,3-cd)pyrene	ND	ug/kg	3240	10	01/16/24 15:00	01/25/24 19:28	193-39-5	
Isophorone	ND	ug/kg	3240	10	01/16/24 15:00	01/25/24 19:28	78-59-1	
1-Methylnaphthalene	ND	ug/kg	3240	10	01/16/24 15:00	01/25/24 19:28	90-12-0	
2-Methylnaphthalene	ND	ug/kg	3240	10	01/16/24 15:00	01/25/24 19:28	91-57-6	
2-Methylphenol(o-Cresol)	ND	ug/kg	3240	10	01/16/24 15:00	01/25/24 19:28	95-48-7	
3&4-Methylphenol(m&p Cresol)	ND	ug/kg	3240	10	01/16/24 15:00	01/25/24 19:28		
Naphthalene	ND	ug/kg	3240	10	01/16/24 15:00	01/25/24 19:28	91-20-3	
2-Nitroaniline	ND	ug/kg	16200	10	01/16/24 15:00	01/25/24 19:28	88-74-4	
3-Nitroaniline	ND	ug/kg	16200	10	01/16/24 15:00	01/25/24 19:28	99-09-2	L1
4-Nitroaniline	ND	ug/kg	16200	10	01/16/24 15:00	01/25/24 19:28	100-01-6	L1
Nitrobenzene	ND	ug/kg	3240	10	01/16/24 15:00	01/25/24 19:28	98-95-3	
2-Nitrophenol	ND	ug/kg	3240	10	01/16/24 15:00	01/25/24 19:28	88-75-5	
4-Nitrophenol	ND	ug/kg	16200	10	01/16/24 15:00	01/25/24 19:28	100-02-7	
N-Nitrosodimethylamine	ND	ug/kg	3240	10	01/16/24 15:00	01/25/24 19:28	62-75-9	
N-Nitroso-di-n-propylamine	ND	ug/kg	3240	10	01/16/24 15:00	01/25/24 19:28	621-64-7	
N-Nitrosodiphenylamine	ND	ug/kg	3240	10	01/16/24 15:00	01/25/24 19:28	86-30-6	
Pentachlorophenol	ND	ug/kg	16200	10	01/16/24 15:00	01/25/24 19:28	87-86-5	
Phenanthrene	ND	ug/kg	3240	10	01/16/24 15:00	01/25/24 19:28	85-01-8	
Phenol	ND	ug/kg	3240	10	01/16/24 15:00	01/25/24 19:28	108-95-2	
Pyrene	ND	ug/kg	3240	10	01/16/24 15:00	01/25/24 19:28	129-00-0	
Pyridine	ND	ug/kg	3240	10	01/16/24 15:00	01/25/24 19:28	110-86-1	
1,2,4-Trichlorobenzene	ND	ug/kg	3240	10	01/16/24 15:00	01/25/24 19:28	120-82-1	
2,4,5-Trichlorophenol	ND	ug/kg	3240	10	01/16/24 15:00	01/25/24 19:28	95-95-4	
2,4,6-Trichlorophenol	ND	ug/kg	3240	10	01/16/24 15:00	01/25/24 19:28	88-06-2	
Surrogates								
Terphenyl-d14 (S)	83	%.	54-127	10	01/16/24 15:00	01/25/24 19:28	1718-51-0	
2,4,6-Tribromophenol (S)	17	%.	39-132	10	01/16/24 15:00	01/25/24 19:28	118-79-6	S4
2-Fluorophenol (S)	60	%.	35-115	10	01/16/24 15:00	01/25/24 19:28	367-12-4	
Phenol-d5 (S)	67	%.	33-122	10	01/16/24 15:00	01/25/24 19:28	4165-62-2	
Nitrobenzene-d5 (S)	92	%.	37-122	10	01/16/24 15:00	01/25/24 19:28	4165-60-0	
2-Fluorobiphenyl (S)	76	%.	44-115	10	01/16/24 15:00	01/25/24 19:28	321-60-8	

This report shall not be reproduced, except in full,
without the written consent of Pace Analytical Services, LLC.

Pace Analytical Services, LLC
4320 Midmost Dr
Mobile, AL 36609
251-344-9106

ANALYTICAL RESULTS

Project: Zarzour Phase II
Pace Project No.: 20303765

Sample: SB-05 **Lab ID: 20303765005** Collected: 01/10/24 14:08 Received: 01/11/24 16:20 Matrix: Solid

Results reported on a "wet-weight" basis

Parameters	Results	Units	Report Limit	DF	Prepared	Analyzed	CAS No.	Qual
6010 Metals, Total	Analytical Method: EPA 6010 Preparation Method: EPA 3050							
	Pace Analytical Services - New Orleans							
Arsenic	**2.3**	mg/kg	0.96	1	01/15/24 06:35	01/16/24 14:24	7440-38-2	
Barium	**150**	mg/kg	19.2	1	01/15/24 06:35	01/16/24 14:24	7440-39-3	
Cadmium	ND	mg/kg	0.48	1	01/15/24 06:35	01/16/24 14:24	7440-43-9	
Chromium	**12.5**	mg/kg	0.96	1	01/15/24 06:35	01/16/24 14:24	7440-47-3	
Lead	**94.7**	mg/kg	0.48	1	01/15/24 06:35	01/16/24 14:24	7439-92-1	
Selenium	ND	mg/kg	1.9	1	01/15/24 06:35	01/16/24 14:24	7782-49-2	
Silver	ND	mg/kg	0.96	1	01/15/24 06:35	01/16/24 14:24	7440-22-4	
7471 Mercury	Analytical Method: EPA 7471 Preparation Method: EPA 7471							
	Pace Analytical Services - New Orleans							
Mercury	**0.14**	mg/kg	0.017	1	01/15/24 07:01	01/17/24 16:24	7439-97-6	
8260 MSV 5030 Med Level	Analytical Method: EPA 8260 Preparation Method: EPA 5035/5030B							
	Pace Analytical Services - New Orleans							
Acetone	ND	ug/kg	507	1	01/19/24 11:15	01/19/24 18:05	67-64-1	
Benzene	ND	ug/kg	254	1	01/19/24 11:15	01/19/24 18:05	71-43-2	
Bromodichloromethane	ND	ug/kg	254	1	01/19/24 11:15	01/19/24 18:05	75-27-4	
Bromoform	ND	ug/kg	254	1	01/19/24 11:15	01/19/24 18:05	75-25-2	
Bromomethane	ND	ug/kg	254	1	01/19/24 11:15	01/19/24 18:05	74-83-9	
2-Butanone (MEK)	ND	ug/kg	507	1	01/19/24 11:15	01/19/24 18:05	78-93-3	
Carbon disulfide	ND	ug/kg	254	1	01/19/24 11:15	01/19/24 18:05	75-15-0	
Carbon tetrachloride	ND	ug/kg	254	1	01/19/24 11:15	01/19/24 18:05	56-23-5	
Chlorobenzene	ND	ug/kg	254	1	01/19/24 11:15	01/19/24 18:05	108-90-7	
Chloroethane	ND	ug/kg	254	1	01/19/24 11:15	01/19/24 18:05	75-00-3	
Chloroform	ND	ug/kg	254	1	01/19/24 11:15	01/19/24 18:05	67-66-3	
Chloromethane	ND	ug/kg	254	1	01/19/24 11:15	01/19/24 18:05	74-87-3	
1,2-Dibromo-3-chloropropane	ND	ug/kg	254	1	01/19/24 11:15	01/19/24 18:05	96-12-8	
Dibromochloromethane	ND	ug/kg	254	1	01/19/24 11:15	01/19/24 18:05	124-48-1	
1,2-Dibromoethane (EDB)	ND	ug/kg	254	1	01/19/24 11:15	01/19/24 18:05	106-93-4	
Dichlorodifluoromethane	ND	ug/kg	254	1	01/19/24 11:15	01/19/24 18:05	75-71-8	
1,1-Dichloroethane	ND	ug/kg	254	1	01/19/24 11:15	01/19/24 18:05	75-34-3	
1,2-Dichloroethane	ND	ug/kg	254	1	01/19/24 11:15	01/19/24 18:05	107-06-2	
1,1-Dichloroethene	ND	ug/kg	254	1	01/19/24 11:15	01/19/24 18:05	75-35-4	
cis-1,2-Dichloroethene	ND	ug/kg	254	1	01/19/24 11:15	01/19/24 18:05	156-59-2	
trans-1,2-Dichloroethene	ND	ug/kg	254	1	01/19/24 11:15	01/19/24 18:05	156-60-5	
1,2-Dichloropropane	ND	ug/kg	254	1	01/19/24 11:15	01/19/24 18:05	78-87-5	
cis-1,3-Dichloropropene	ND	ug/kg	254	1	01/19/24 11:15	01/19/24 18:05	10061-01-5	
trans-1,3-Dichloropropene	ND	ug/kg	254	1	01/19/24 11:15	01/19/24 18:05	10061-02-6	
Ethylbenzene	ND	ug/kg	254	1	01/19/24 11:15	01/19/24 18:05	100-41-4	
2-Hexanone	ND	ug/kg	507	1	01/19/24 11:15	01/19/24 18:05	591-78-6	
Isopropylbenzene (Cumene)	ND	ug/kg	254	1	01/19/24 11:15	01/19/24 18:05	98-82-8	
Methyl acetate	**2100**	ug/kg	507	1	01/19/24 11:15	01/19/24 18:05	79-20-9	
Methylene Chloride	ND	ug/kg	254	1	01/19/24 11:15	01/19/24 18:05	75-09-2	
4-Methyl-2-pentanone (MIBK)	ND	ug/kg	507	1	01/19/24 11:15	01/19/24 18:05	108-10-1	
Methyl-tert-butyl ether	ND	ug/kg	254	1	01/19/24 11:15	01/19/24 18:05	1634-04-4	

This report shall not be reproduced, except in full,
without the written consent of Pace Analytical Services, LLC.

Pace Analytical Services, LLC
4320 Midmost Dr
Mobile, AL 36609
251-344-9106

ANALYTICAL RESULTS

Project: Zarzour Phase II
Pace Project No.: 20303765

Sample: SB-05 **Lab ID: 20303765005** Collected: 01/10/24 14:08 Received: 01/11/24 16:20 Matrix: Solid

Results reported on a "wet-weight" basis

Parameters	Results	Units	Report Limit	DF	Prepared	Analyzed	CAS No.	Qual
8260 MSV 5030 Med Level	Analytical Method: EPA 8260 Preparation Method: EPA 5035/5030B							
	Pace Analytical Services - New Orleans							
Styrene	ND	ug/kg	254	1	01/19/24 11:15	01/19/24 18:05	100-42-5	
1,1,2,2-Tetrachloroethane	ND	ug/kg	254	1	01/19/24 11:15	01/19/24 18:05	79-34-5	
Tetrachloroethene	ND	ug/kg	254	1	01/19/24 11:15	01/19/24 18:05	127-18-4	
Toluene	ND	ug/kg	254	1	01/19/24 11:15	01/19/24 18:05	108-88-3	
1,1,1-Trichloroethane	ND	ug/kg	254	1	01/19/24 11:15	01/19/24 18:05	71-55-6	
1,1,2-Trichloroethane	ND	ug/kg	254	1	01/19/24 11:15	01/19/24 18:05	79-00-5	
Trichloroethene	ND	ug/kg	254	1	01/19/24 11:15	01/19/24 18:05	79-01-6	
Trichlorofluoromethane	ND	ug/kg	254	1	01/19/24 11:15	01/19/24 18:05	75-69-4	
Vinyl chloride	ND	ug/kg	101	1	01/19/24 11:15	01/19/24 18:05	75-01-4	
m&p-Xylene	ND	ug/kg	507	1	01/19/24 11:15	01/19/24 18:05	179601-23-1	
o-Xylene	ND	ug/kg	254	1	01/19/24 11:15	01/19/24 18:05	95-47-6	
Surrogates								
Toluene-d8 (S)	100	%.	75-125	1	01/19/24 11:15	01/19/24 18:05	2037-26-5	
4-Bromofluorobenzene (S)	99	%.	64-139	1	01/19/24 11:15	01/19/24 18:05	460-00-4	
Dibromofluoromethane (S)	95	%.	66-143	1	01/19/24 11:15	01/19/24 18:05	1868-53-7	

Sample: SB-06 **Lab ID: 20303765006** Collected: 01/10/24 15:04 Received: 01/11/24 16:20 Matrix: Solid

Results reported on a "wet-weight" basis

Parameters	Results	Units	Report Limit	DF	Prepared	Analyzed	CAS No.	Qual
BR 8082A PCB Soil	Analytical Method: EPA 8082A Preparation Method: EPA 3546							
	Pace Analytical Services - Baton Rouge							
PCB-1016 (Aroclor 1016)	ND	ug/kg	333	10	01/17/24 08:15	01/18/24 23:17	12674-11-2	
PCB-1221 (Aroclor 1221)	ND	ug/kg	700	10	01/17/24 08:15	01/18/24 23:17	11104-28-2	
PCB-1232 (Aroclor 1232)	ND	ug/kg	333	10	01/17/24 08:15	01/18/24 23:17	11141-16-5	
PCB-1242 (Aroclor 1242)	ND	ug/kg	333	10	01/17/24 08:15	01/18/24 23:17	53469-21-9	
PCB-1248 (Aroclor 1248)	ND	ug/kg	333	10	01/17/24 08:15	01/18/24 23:17	12672-29-6	
PCB-1254 (Aroclor 1254)	ND	ug/kg	333	10	01/17/24 08:15	01/18/24 23:17	11097-69-1	
PCB-1260 (Aroclor 1260)	ND	ug/kg	333	10	01/17/24 08:15	01/18/24 23:17	11096-82-5	
Surrogates								
Decachlorobiphenyl (S)	156	%.	30-139	10	01/17/24 08:15	01/18/24 23:17	2051-24-3	S4
BR EPA 8270E Soil	Analytical Method: EPA 8270E Preparation Method: EPA 3546							
	Pace Analytical Services - Baton Rouge							
Acenaphthene	ND	ug/kg	3330	10	01/16/24 15:00	01/25/24 19:49	83-32-9	
Acenaphthylene	ND	ug/kg	3330	10	01/16/24 15:00	01/25/24 19:49	208-96-8	
Aniline	ND	ug/kg	6660	10	01/16/24 15:00	01/25/24 19:49	62-53-3	
Anthracene	ND	ug/kg	3330	10	01/16/24 15:00	01/25/24 19:49	120-12-7	
Benzidine	ND	ug/kg	16700	10	01/16/24 15:00	01/25/24 19:49	92-87-5	L1
Benzo(a)anthracene	ND	ug/kg	3330	10	01/16/24 15:00	01/25/24 19:49	56-55-3	
Benzo(a)pyrene	ND	ug/kg	3330	10	01/16/24 15:00	01/25/24 19:49	50-32-8	
Benzo(b)fluoranthene	ND	ug/kg	3330	10	01/16/24 15:00	01/25/24 19:49	205-99-2	
Benzo(g,h,i)perylene	ND	ug/kg	3330	10	01/16/24 15:00	01/25/24 19:49	191-24-2	

This report shall not be reproduced, except in full,
without the written consent of Pace Analytical Services, LLC.

Pace Analytical Services, LLC
4320 Midmost Dr
Mobile, AL 36609
251-344-9106

ANALYTICAL RESULTS

Project: Zarzour Phase II
Pace Project No.: 20303765

Sample: SB-06 **Lab ID: 20303765006** Collected: 01/10/24 15:04 Received: 01/11/24 16:20 Matrix: Solid

Results reported on a "wet-weight" basis

Parameters	Results	Units	Report Limit	DF	Prepared	Analyzed	CAS No.	Qual
BR EPA 8270E Soil	Analytical Method: EPA 8270E Preparation Method: EPA 3546							
	Pace Analytical Services - Baton Rouge							
Benzo(k)fluoranthene	ND	ug/kg	3330	10	01/16/24 15:00	01/25/24 19:49	207-08-9	
Benzoic acid	ND	ug/kg	16700	10	01/16/24 15:00	01/25/24 19:49	65-85-0	
Benzyl alcohol	ND	ug/kg	3330	10	01/16/24 15:00	01/25/24 19:49	100-51-6	
4-Bromophenylphenyl ether	ND	ug/kg	3330	10	01/16/24 15:00	01/25/24 19:49	101-55-3	
Butylbenzylphthalate	ND	ug/kg	3330	10	01/16/24 15:00	01/25/24 19:49	85-68-7	
Carbazole	ND	ug/kg	3330	10	01/16/24 15:00	01/25/24 19:49	86-74-8	
4-Chloro-3-methylphenol	ND	ug/kg	3330	10	01/16/24 15:00	01/25/24 19:49	59-50-7	L1
4-Chloroaniline	ND	ug/kg	3330	10	01/16/24 15:00	01/25/24 19:49	106-47-8	L2
bis(2-Chloroethoxy)methane	ND	ug/kg	3330	10	01/16/24 15:00	01/25/24 19:49	111-91-1	
bis(2-Chloroethyl) ether	ND	ug/kg	3330	10	01/16/24 15:00	01/25/24 19:49	111-44-4	
2-Chloronaphthalene	ND	ug/kg	3330	10	01/16/24 15:00	01/25/24 19:49	91-58-7	
2-Chlorophenol	ND	ug/kg	3330	10	01/16/24 15:00	01/25/24 19:49	95-57-8	
4-Chlorophenylphenyl ether	ND	ug/kg	3330	10	01/16/24 15:00	01/25/24 19:49	7005-72-3	
Chrysene	ND	ug/kg	3330	10	01/16/24 15:00	01/25/24 19:49	218-01-9	
Dibenz(a,h)anthracene	ND	ug/kg	3330	10	01/16/24 15:00	01/25/24 19:49	53-70-3	
Dibenzofuran	ND	ug/kg	3330	10	01/16/24 15:00	01/25/24 19:49	132-64-9	
1,2-Dichlorobenzene	ND	ug/kg	3330	10	01/16/24 15:00	01/25/24 19:49	95-50-1	
1,3-Dichlorobenzene	ND	ug/kg	3330	10	01/16/24 15:00	01/25/24 19:49	541-73-1	
1,4-Dichlorobenzene	ND	ug/kg	3330	10	01/16/24 15:00	01/25/24 19:49	106-46-7	
3,3'-Dichlorobenzidine	ND	ug/kg	6660	10	01/16/24 15:00	01/25/24 19:49	91-94-1	L1
2,4-Dichlorophenol	ND	ug/kg	3330	10	01/16/24 15:00	01/25/24 19:49	120-83-2	
Diethylphthalate	ND	ug/kg	3330	10	01/16/24 15:00	01/25/24 19:49	84-66-2	
2,4-Dimethylphenol	ND	ug/kg	3330	10	01/16/24 15:00	01/25/24 19:49	105-67-9	
Dimethylphthalate	ND	ug/kg	3330	10	01/16/24 15:00	01/25/24 19:49	131-11-3	
Di-n-butylphthalate	ND	ug/kg	3330	10	01/16/24 15:00	01/25/24 19:49	84-74-2	
4,6-Dinitro-2-methylphenol	ND	ug/kg	16700	10	01/16/24 15:00	01/25/24 19:49	534-52-1	
2,4-Dinitrophenol	ND	ug/kg	16700	10	01/16/24 15:00	01/25/24 19:49	51-28-5	
2,4-Dinitrotoluene	ND	ug/kg	3330	10	01/16/24 15:00	01/25/24 19:49	121-14-2	
2,6-Dinitrotoluene	ND	ug/kg	3330	10	01/16/24 15:00	01/25/24 19:49	606-20-2	
Di-n-octylphthalate	ND	ug/kg	3330	10	01/16/24 15:00	01/25/24 19:49	117-84-0	
1,2-Diphenylhydrazine	ND	ug/kg	3330	10	01/16/24 15:00	01/25/24 19:49	122-66-7	
bis(2-Ethylhexyl)phthalate	ND	ug/kg	3330	10	01/16/24 15:00	01/25/24 19:49	117-81-7	L1
Fluoranthene	ND	ug/kg	3330	10	01/16/24 15:00	01/25/24 19:49	206-44-0	
Fluorene	ND	ug/kg	3330	10	01/16/24 15:00	01/25/24 19:49	86-73-7	
Hexachloro-1,3-butadiene	ND	ug/kg	3330	10	01/16/24 15:00	01/25/24 19:49	87-68-3	
Hexachlorobenzene	ND	ug/kg	3330	10	01/16/24 15:00	01/25/24 19:49	118-74-1	
Hexachlorocyclopentadiene	ND	ug/kg	3330	10	01/16/24 15:00	01/25/24 19:49	77-47-4	
Hexachloroethane	ND	ug/kg	3330	10	01/16/24 15:00	01/25/24 19:49	67-72-1	
Indeno(1,2,3-cd)pyrene	ND	ug/kg	3330	10	01/16/24 15:00	01/25/24 19:49	193-39-5	
Isophorone	ND	ug/kg	3330	10	01/16/24 15:00	01/25/24 19:49	78-59-1	
1-Methylnaphthalene	ND	ug/kg	3330	10	01/16/24 15:00	01/25/24 19:49	90-12-0	
2-Methylnaphthalene	ND	ug/kg	3330	10	01/16/24 15:00	01/25/24 19:49	91-57-6	
2-Methylphenol(o-Cresol)	ND	ug/kg	3330	10	01/16/24 15:00	01/25/24 19:49	95-48-7	
3&4-Methylphenol(m&p Cresol)	ND	ug/kg	3330	10	01/16/24 15:00	01/25/24 19:49		
Naphthalene	ND	ug/kg	3330	10	01/16/24 15:00	01/25/24 19:49	91-20-3	

This report shall not be reproduced, except in full,
without the written consent of Pace Analytical Services, LLC.

Pace Analytical Services, LLC
4320 Midmost Dr
Mobile, AL 36609
251-344-9106

ANALYTICAL RESULTS

Project: Zarzour Phase II
Pace Project No.: 20303765

Sample: SB-06 **Lab ID: 20303765006** Collected: 01/10/24 15:04 Received: 01/11/24 16:20 Matrix: Solid

Results reported on a "wet-weight" basis

Parameters	Results	Units	Report Limit	DF	Prepared	Analyzed	CAS No.	Qual
BR EPA 8270E Soil	Analytical Method: EPA 8270E Preparation Method: EPA 3546							
	Pace Analytical Services - Baton Rouge							
2-Nitroaniline	ND	ug/kg	16700	10	01/16/24 15:00	01/25/24 19:49	88-74-4	
3-Nitroaniline	ND	ug/kg	16700	10	01/16/24 15:00	01/25/24 19:49	99-09-2	L1
4-Nitroaniline	ND	ug/kg	16700	10	01/16/24 15:00	01/25/24 19:49	100-01-6	L1
Nitrobenzene	ND	ug/kg	3330	10	01/16/24 15:00	01/25/24 19:49	98-95-3	
2-Nitrophenol	ND	ug/kg	3330	10	01/16/24 15:00	01/25/24 19:49	88-75-5	
4-Nitrophenol	ND	ug/kg	16700	10	01/16/24 15:00	01/25/24 19:49	100-02-7	
N-Nitrosodimethylamine	ND	ug/kg	3330	10	01/16/24 15:00	01/25/24 19:49	62-75-9	
N-Nitroso-di-n-propylamine	ND	ug/kg	3330	10	01/16/24 15:00	01/25/24 19:49	621-64-7	
N-Nitrosodiphenylamine	ND	ug/kg	3330	10	01/16/24 15:00	01/25/24 19:49	86-30-6	
Pentachlorophenol	ND	ug/kg	16700	10	01/16/24 15:00	01/25/24 19:49	87-86-5	
Phenanthrene	ND	ug/kg	3330	10	01/16/24 15:00	01/25/24 19:49	85-01-8	
Phenol	ND	ug/kg	3330	10	01/16/24 15:00	01/25/24 19:49	108-95-2	
Pyrene	ND	ug/kg	3330	10	01/16/24 15:00	01/25/24 19:49	129-00-0	
Pyridine	ND	ug/kg	3330	10	01/16/24 15:00	01/25/24 19:49	110-86-1	
1,2,4-Trichlorobenzene	ND	ug/kg	3330	10	01/16/24 15:00	01/25/24 19:49	120-82-1	
2,4,5-Trichlorophenol	ND	ug/kg	3330	10	01/16/24 15:00	01/25/24 19:49	95-95-4	
2,4,6-Trichlorophenol	ND	ug/kg	3330	10	01/16/24 15:00	01/25/24 19:49	88-06-2	
Surrogates								
Terphenyl-d14 (S)	78	%.	54-127	10	01/16/24 15:00	01/25/24 19:49	1718-51-0	
2,4,6-Tribromophenol (S)	59	%.	39-132	10	01/16/24 15:00	01/25/24 19:49	118-79-6	
2-Fluorophenol (S)	64	%.	35-115	10	01/16/24 15:00	01/25/24 19:49	367-12-4	
Phenol-d5 (S)	64	%.	33-122	10	01/16/24 15:00	01/25/24 19:49	4165-62-2	
Nitrobenzene-d5 (S)	89	%.	37-122	10	01/16/24 15:00	01/25/24 19:49	4165-60-0	
2-Fluorobiphenyl (S)	73	%.	44-115	10	01/16/24 15:00	01/25/24 19:49	321-60-8	
6010 Metals, Total	Analytical Method: EPA 6010 Preparation Method: EPA 3050							
	Pace Analytical Services - New Orleans							
Arsenic	**3.1**	mg/kg	0.88	1	01/15/24 06:35	01/16/24 14:36	7440-38-2	
Barium	**406**	mg/kg	17.5	1	01/15/24 06:35	01/16/24 14:36	7440-39-3	
Cadmium	ND	mg/kg	0.44	1	01/15/24 06:35	01/16/24 14:36	7440-43-9	
Chromium	**15.1**	mg/kg	0.88	1	01/15/24 06:35	01/16/24 14:36	7440-47-3	
Lead	**65.9**	mg/kg	0.44	1	01/15/24 06:35	01/16/24 14:36	7439-92-1	
Selenium	ND	mg/kg	1.8	1	01/15/24 06:35	01/16/24 14:36	7782-49-2	
Silver	ND	mg/kg	0.88	1	01/15/24 06:35	01/16/24 14:36	7440-22-4	
7471 Mercury	Analytical Method: EPA 7471 Preparation Method: EPA 7471							
	Pace Analytical Services - New Orleans							
Mercury	**0.17**	mg/kg	0.018	1	01/15/24 07:01	01/17/24 16:26	7439-97-6	
8260 MSV 5030 Med Level	Analytical Method: EPA 8260 Preparation Method: EPA 5035/5030B							
	Pace Analytical Services - New Orleans							
Acetone	ND	ug/kg	474	1	01/19/24 11:15	01/19/24 18:24	67-64-1	
Benzene	ND	ug/kg	237	1	01/19/24 11:15	01/19/24 18:24	71-43-2	
Bromodichloromethane	ND	ug/kg	237	1	01/19/24 11:15	01/19/24 18:24	75-27-4	
Bromoform	ND	ug/kg	237	1	01/19/24 11:15	01/19/24 18:24	75-25-2	

This report shall not be reproduced, except in full,
without the written consent of Pace Analytical Services, LLC.

Pace Analytical Services, LLC
4320 Midmost Dr
Mobile, AL 36609
251-344-9106

ANALYTICAL RESULTS

Project: Zarzour Phase II
Pace Project No.: 20303765

Sample: SB-06 **Lab ID: 20303765006** Collected: 01/10/24 15:04 Received: 01/11/24 16:20 Matrix: Solid

Results reported on a "wet-weight" basis

Parameters	Results	Units	Report Limit	DF	Prepared	Analyzed	CAS No.	Qual
8260 MSV 5030 Med Level	Analytical Method: EPA 8260 Preparation Method: EPA 5035/5030B							
	Pace Analytical Services - New Orleans							
Bromomethane	ND	ug/kg	237	1	01/19/24 11:15	01/19/24 18:24	74-83-9	
2-Butanone (MEK)	ND	ug/kg	474	1	01/19/24 11:15	01/19/24 18:24	78-93-3	
Carbon disulfide	ND	ug/kg	237	1	01/19/24 11:15	01/19/24 18:24	75-15-0	
Carbon tetrachloride	ND	ug/kg	237	1	01/19/24 11:15	01/19/24 18:24	56-23-5	
Chlorobenzene	ND	ug/kg	237	1	01/19/24 11:15	01/19/24 18:24	108-90-7	
Chloroethane	ND	ug/kg	237	1	01/19/24 11:15	01/19/24 18:24	75-00-3	
Chloroform	ND	ug/kg	237	1	01/19/24 11:15	01/19/24 18:24	67-66-3	
Chloromethane	ND	ug/kg	237	1	01/19/24 11:15	01/19/24 18:24	74-87-3	
1,2-Dibromo-3-chloropropane	ND	ug/kg	237	1	01/19/24 11:15	01/19/24 18:24	96-12-8	
Dibromochloromethane	ND	ug/kg	237	1	01/19/24 11:15	01/19/24 18:24	124-48-1	
1,2-Dibromoethane (EDB)	ND	ug/kg	237	1	01/19/24 11:15	01/19/24 18:24	106-93-4	
Dichlorodifluoromethane	ND	ug/kg	237	1	01/19/24 11:15	01/19/24 18:24	75-71-8	
1,1-Dichloroethane	ND	ug/kg	237	1	01/19/24 11:15	01/19/24 18:24	75-34-3	
1,2-Dichloroethane	ND	ug/kg	237	1	01/19/24 11:15	01/19/24 18:24	107-06-2	
1,1-Dichloroethene	ND	ug/kg	237	1	01/19/24 11:15	01/19/24 18:24	75-35-4	
cis-1,2-Dichloroethene	ND	ug/kg	237	1	01/19/24 11:15	01/19/24 18:24	156-59-2	
trans-1,2-Dichloroethene	ND	ug/kg	237	1	01/19/24 11:15	01/19/24 18:24	156-60-5	
1,2-Dichloropropane	ND	ug/kg	237	1	01/19/24 11:15	01/19/24 18:24	78-87-5	
cis-1,3-Dichloropropene	ND	ug/kg	237	1	01/19/24 11:15	01/19/24 18:24	10061-01-5	
trans-1,3-Dichloropropene	ND	ug/kg	237	1	01/19/24 11:15	01/19/24 18:24	10061-02-6	
Ethylbenzene	ND	ug/kg	237	1	01/19/24 11:15	01/19/24 18:24	100-41-4	
2-Hexanone	ND	ug/kg	474	1	01/19/24 11:15	01/19/24 18:24	591-78-6	
Isopropylbenzene (Cumene)	ND	ug/kg	237	1	01/19/24 11:15	01/19/24 18:24	98-82-8	
Methyl acetate	**602**	ug/kg	474	1	01/19/24 11:15	01/19/24 18:24	79-20-9	
Methylene Chloride	ND	ug/kg	237	1	01/19/24 11:15	01/19/24 18:24	75-09-2	
4-Methyl-2-pentanone (MIBK)	ND	ug/kg	474	1	01/19/24 11:15	01/19/24 18:24	108-10-1	
Methyl-tert-butyl ether	ND	ug/kg	237	1	01/19/24 11:15	01/19/24 18:24	1634-04-4	
Styrene	ND	ug/kg	237	1	01/19/24 11:15	01/19/24 18:24	100-42-5	
1,1,2,2-Tetrachloroethane	ND	ug/kg	237	1	01/19/24 11:15	01/19/24 18:24	79-34-5	
Tetrachloroethene	ND	ug/kg	237	1	01/19/24 11:15	01/19/24 18:24	127-18-4	
Toluene	ND	ug/kg	237	1	01/19/24 11:15	01/19/24 18:24	108-88-3	
1,1,1-Trichloroethane	ND	ug/kg	237	1	01/19/24 11:15	01/19/24 18:24	71-55-6	
1,1,2-Trichloroethane	ND	ug/kg	237	1	01/19/24 11:15	01/19/24 18:24	79-00-5	
Trichloroethene	ND	ug/kg	237	1	01/19/24 11:15	01/19/24 18:24	79-01-6	
Trichlorofluoromethane	ND	ug/kg	237	1	01/19/24 11:15	01/19/24 18:24	75-69-4	
Vinyl chloride	ND	ug/kg	94.9	1	01/19/24 11:15	01/19/24 18:24	75-01-4	
m&p-Xylene	ND	ug/kg	474	1	01/19/24 11:15	01/19/24 18:24	179601-23-1	
o-Xylene	ND	ug/kg	237	1	01/19/24 11:15	01/19/24 18:24	95-47-6	
Surrogates								
Toluene-d8 (S)	98	%.	75-125	1	01/19/24 11:15	01/19/24 18:24	2037-26-5	
4-Bromofluorobenzene (S)	97	%.	64-139	1	01/19/24 11:15	01/19/24 18:24	460-00-4	
Dibromofluoromethane (S)	95	%.	66-143	1	01/19/24 11:15	01/19/24 18:24	1868-53-7	

This report shall not be reproduced, except in full,
without the written consent of Pace Analytical Services, LLC.

Pace Analytical Services, LLC
4320 Midmost Dr
Mobile, AL 36609
251-344-9106

ANALYTICAL RESULTS

Project: Zarzour Phase II
Pace Project No.: 20303765

Sample: SB-07 **Lab ID: 20303765007** Collected: 01/10/24 15:41 Received: 01/11/24 16:20 Matrix: Solid

Results reported on a "wet-weight" basis

Parameters	Results	Units	Report Limit	DF	Prepared	Analyzed	CAS No.	Qual
BR 8082A PCB Soil	Analytical Method: EPA 8082A Preparation Method: EPA 3546							
	Pace Analytical Services - Baton Rouge							
PCB-1016 (Aroclor 1016)	ND	ug/kg	326	10	01/17/24 08:15	01/18/24 23:57	12674-11-2	
PCB-1221 (Aroclor 1221)	ND	ug/kg	686	10	01/17/24 08:15	01/18/24 23:57	11104-28-2	
PCB-1232 (Aroclor 1232)	ND	ug/kg	326	10	01/17/24 08:15	01/18/24 23:57	11141-16-5	
PCB-1242 (Aroclor 1242)	ND	ug/kg	326	10	01/17/24 08:15	01/18/24 23:57	53469-21-9	
PCB-1248 (Aroclor 1248)	ND	ug/kg	326	10	01/17/24 08:15	01/18/24 23:57	12672-29-6	
PCB-1254 (Aroclor 1254)	ND	ug/kg	326	10	01/17/24 08:15	01/18/24 23:57	11097-69-1	
PCB-1260 (Aroclor 1260)	**2520**	ug/kg	326	10	01/17/24 08:15	01/19/24 00:11	11096-82-5	
Surrogates								
Decachlorobiphenyl (S)	141	%.	30-139	10	01/17/24 08:15	01/19/24 00:11	2051-24-3	S4
BR EPA 8270E Soil	Analytical Method: EPA 8270E Preparation Method: EPA 3546							
	Pace Analytical Services - Baton Rouge							
Acenaphthene	ND	ug/kg	33300	100	01/16/24 15:00	01/25/24 20:11	83-32-9	
Acenaphthylene	ND	ug/kg	33300	100	01/16/24 15:00	01/25/24 20:11	208-96-8	
Aniline	ND	ug/kg	66600	100	01/16/24 15:00	01/25/24 20:11	62-53-3	
Anthracene	ND	ug/kg	33300	100	01/16/24 15:00	01/25/24 20:11	120-12-7	
Benzidine	ND	ug/kg	167000	100	01/16/24 15:00	01/25/24 20:11	92-87-5	L1
Benzo(a)anthracene	ND	ug/kg	33300	100	01/16/24 15:00	01/25/24 20:11	56-55-3	
Benzo(a)pyrene	ND	ug/kg	33300	100	01/16/24 15:00	01/25/24 20:11	50-32-8	
Benzo(b)fluoranthene	ND	ug/kg	33300	100	01/16/24 15:00	01/25/24 20:11	205-99-2	
Benzo(g,h,i)perylene	ND	ug/kg	33300	100	01/16/24 15:00	01/25/24 20:11	191-24-2	
Benzo(k)fluoranthene	ND	ug/kg	33300	100	01/16/24 15:00	01/25/24 20:11	207-08-9	
Benzoic acid	ND	ug/kg	167000	100	01/16/24 15:00	01/25/24 20:11	65-85-0	
Benzyl alcohol	ND	ug/kg	33300	100	01/16/24 15:00	01/25/24 20:11	100-51-6	
4-Bromophenylphenyl ether	ND	ug/kg	33300	100	01/16/24 15:00	01/25/24 20:11	101-55-3	
Butylbenzylphthalate	ND	ug/kg	33300	100	01/16/24 15:00	01/25/24 20:11	85-68-7	
Carbazole	ND	ug/kg	33300	100	01/16/24 15:00	01/25/24 20:11	86-74-8	
4-Chloro-3-methylphenol	ND	ug/kg	33300	100	01/16/24 15:00	01/25/24 20:11	59-50-7	L1
4-Chloroaniline	ND	ug/kg	33300	100	01/16/24 15:00	01/25/24 20:11	106-47-8	L2
bis(2-Chloroethoxy)methane	ND	ug/kg	33300	100	01/16/24 15:00	01/25/24 20:11	111-91-1	
bis(2-Chloroethyl) ether	ND	ug/kg	33300	100	01/16/24 15:00	01/25/24 20:11	111-44-4	
2-Chloronaphthalene	ND	ug/kg	33300	100	01/16/24 15:00	01/25/24 20:11	91-58-7	
2-Chlorophenol	ND	ug/kg	33300	100	01/16/24 15:00	01/25/24 20:11	95-57-8	
4-Chlorophenylphenyl ether	ND	ug/kg	33300	100	01/16/24 15:00	01/25/24 20:11	7005-72-3	
Chrysene	ND	ug/kg	33300	100	01/16/24 15:00	01/25/24 20:11	218-01-9	
Dibenz(a,h)anthracene	ND	ug/kg	33300	100	01/16/24 15:00	01/25/24 20:11	53-70-3	
Dibenzofuran	ND	ug/kg	33300	100	01/16/24 15:00	01/25/24 20:11	132-64-9	
1,2-Dichlorobenzene	ND	ug/kg	33300	100	01/16/24 15:00	01/25/24 20:11	95-50-1	
1,3-Dichlorobenzene	ND	ug/kg	33300	100	01/16/24 15:00	01/25/24 20:11	541-73-1	
1,4-Dichlorobenzene	ND	ug/kg	33300	100	01/16/24 15:00	01/25/24 20:11	106-46-7	
3,3'-Dichlorobenzidine	ND	ug/kg	66600	100	01/16/24 15:00	01/25/24 20:11	91-94-1	L1
2,4-Dichlorophenol	ND	ug/kg	33300	100	01/16/24 15:00	01/25/24 20:11	120-83-2	
Diethylphthalate	ND	ug/kg	33300	100	01/16/24 15:00	01/25/24 20:11	84-66-2	
2,4-Dimethylphenol	ND	ug/kg	33300	100	01/16/24 15:00	01/25/24 20:11	105-67-9	
Dimethylphthalate	ND	ug/kg	33300	100	01/16/24 15:00	01/25/24 20:11	131-11-3	

This report shall not be reproduced, except in full,
without the written consent of Pace Analytical Services, LLC.

Pace Analytical Services, LLC
4320 Midmost Dr
Mobile, AL 36609
251-344-9106

ANALYTICAL RESULTS

Project: Zarzour Phase II
Pace Project No.: 20303765

Sample: SB-07 **Lab ID: 20303765007** Collected: 01/10/24 15:41 Received: 01/11/24 16:20 Matrix: Solid

Results reported on a "wet-weight" basis

Parameters	Results	Units	Report Limit	DF	Prepared	Analyzed	CAS No.	Qual
BR EPA 8270E Soil	Analytical Method: EPA 8270E Preparation Method: EPA 3546							
	Pace Analytical Services - Baton Rouge							
Di-n-butylphthalate	ND	ug/kg	33300	100	01/16/24 15:00	01/25/24 20:11	84-74-2	
4,6-Dinitro-2-methylphenol	ND	ug/kg	167000	100	01/16/24 15:00	01/25/24 20:11	534-52-1	
2,4-Dinitrophenol	ND	ug/kg	167000	100	01/16/24 15:00	01/25/24 20:11	51-28-5	
2,4-Dinitrotoluene	ND	ug/kg	33300	100	01/16/24 15:00	01/25/24 20:11	121-14-2	
2,6-Dinitrotoluene	ND	ug/kg	33300	100	01/16/24 15:00	01/25/24 20:11	606-20-2	
Di-n-octylphthalate	ND	ug/kg	33300	100	01/16/24 15:00	01/25/24 20:11	117-84-0	
1,2-Diphenylhydrazine	ND	ug/kg	33300	100	01/16/24 15:00	01/25/24 20:11	122-66-7	
bis(2-Ethylhexyl)phthalate	ND	ug/kg	33300	100	01/16/24 15:00	01/25/24 20:11	117-81-7	L1
Fluoranthene	ND	ug/kg	33300	100	01/16/24 15:00	01/25/24 20:11	206-44-0	
Fluorene	ND	ug/kg	33300	100	01/16/24 15:00	01/25/24 20:11	86-73-7	
Hexachloro-1,3-butadiene	ND	ug/kg	33300	100	01/16/24 15:00	01/25/24 20:11	87-68-3	
Hexachlorobenzene	ND	ug/kg	33300	100	01/16/24 15:00	01/25/24 20:11	118-74-1	
Hexachlorocyclopentadiene	ND	ug/kg	33300	100	01/16/24 15:00	01/25/24 20:11	77-47-4	
Hexachloroethane	ND	ug/kg	33300	100	01/16/24 15:00	01/25/24 20:11	67-72-1	
Indeno(1,2,3-cd)pyrene	ND	ug/kg	33300	100	01/16/24 15:00	01/25/24 20:11	193-39-5	
Isophorone	ND	ug/kg	33300	100	01/16/24 15:00	01/25/24 20:11	78-59-1	
1-Methylnaphthalene	**125000**	ug/kg	33300	100	01/16/24 15:00	01/25/24 20:11	90-12-0	
2-Methylnaphthalene	**134000**	ug/kg	33300	100	01/16/24 15:00	01/25/24 20:11	91-57-6	
2-Methylphenol(o-Cresol)	ND	ug/kg	33300	100	01/16/24 15:00	01/25/24 20:11	95-48-7	
3&4-Methylphenol(m&p Cresol)	ND	ug/kg	33300	100	01/16/24 15:00	01/25/24 20:11		
Naphthalene	ND	ug/kg	33300	100	01/16/24 15:00	01/25/24 20:11	91-20-3	
2-Nitroaniline	ND	ug/kg	167000	100	01/16/24 15:00	01/25/24 20:11	88-74-4	
3-Nitroaniline	ND	ug/kg	167000	100	01/16/24 15:00	01/25/24 20:11	99-09-2	L1
4-Nitroaniline	ND	ug/kg	167000	100	01/16/24 15:00	01/25/24 20:11	100-01-6	L1
Nitrobenzene	ND	ug/kg	33300	100	01/16/24 15:00	01/25/24 20:11	98-95-3	
2-Nitrophenol	ND	ug/kg	33300	100	01/16/24 15:00	01/25/24 20:11	88-75-5	
4-Nitrophenol	ND	ug/kg	167000	100	01/16/24 15:00	01/25/24 20:11	100-02-7	
N-Nitrosodimethylamine	ND	ug/kg	33300	100	01/16/24 15:00	01/25/24 20:11	62-75-9	
N-Nitroso-di-n-propylamine	ND	ug/kg	33300	100	01/16/24 15:00	01/25/24 20:11	621-64-7	
N-Nitrosodiphenylamine	ND	ug/kg	33300	100	01/16/24 15:00	01/25/24 20:11	86-30-6	
Pentachlorophenol	ND	ug/kg	167000	100	01/16/24 15:00	01/25/24 20:11	87-86-5	
Phenanthrene	ND	ug/kg	33300	100	01/16/24 15:00	01/25/24 20:11	85-01-8	
Phenol	ND	ug/kg	33300	100	01/16/24 15:00	01/25/24 20:11	108-95-2	
Pyrene	ND	ug/kg	33300	100	01/16/24 15:00	01/25/24 20:11	129-00-0	
Pyridine	ND	ug/kg	33300	100	01/16/24 15:00	01/25/24 20:11	110-86-1	
1,2,4-Trichlorobenzene	ND	ug/kg	33300	100	01/16/24 15:00	01/25/24 20:11	120-82-1	
2,4,5-Trichlorophenol	ND	ug/kg	33300	100	01/16/24 15:00	01/25/24 20:11	95-95-4	
2,4,6-Trichlorophenol	ND	ug/kg	33300	100	01/16/24 15:00	01/25/24 20:11	88-06-2	
Surrogates								
Terphenyl-d14 (S)	0	%.	54-127	100	01/16/24 15:00	01/25/24 20:11	1718-51-0	S4
2,4,6-Tribromophenol (S)	696	%.	39-132	100	01/16/24 15:00	01/25/24 20:11	118-79-6	S4
2-Fluorophenol (S)	679	%.	35-115	100	01/16/24 15:00	01/25/24 20:11	367-12-4	S4
Phenol-d5 (S)	729	%.	33-122	100	01/16/24 15:00	01/25/24 20:11	4165-62-2	S4
Nitrobenzene-d5 (S)	0	%.	37-122	100	01/16/24 15:00	01/25/24 20:11	4165-60-0	S4
2-Fluorobiphenyl (S)	842	%.	44-115	100	01/16/24 15:00	01/25/24 20:11	321-60-8	S4

This report shall not be reproduced, except in full,
without the written consent of Pace Analytical Services, LLC.

Pace Analytical Services, LLC
4320 Midmost Dr
Mobile, AL 36609
251-344-9106

ANALYTICAL RESULTS

Project: Zarzour Phase II
Pace Project No.: 20303765

Sample: SB-07 **Lab ID: 20303765007** Collected: 01/10/24 15:41 Received: 01/11/24 16:20 Matrix: Solid

Results reported on a "wet-weight" basis

Parameters	Results	Units	Report Limit	DF	Prepared	Analyzed	CAS No.	Qual
6010 Metals, Total	Analytical Method: EPA 6010 Preparation Method: EPA 3050							
	Pace Analytical Services - New Orleans							
Arsenic	**2.4**	mg/kg	0.91	1	01/15/24 06:35	01/16/24 14:39	7440-38-2	
Barium	**152**	mg/kg	18.2	1	01/15/24 06:35	01/16/24 14:39	7440-39-3	
Cadmium	**1.7**	mg/kg	0.45	1	01/15/24 06:35	01/16/24 14:39	7440-43-9	
Chromium	**26.0**	mg/kg	0.91	1	01/15/24 06:35	01/16/24 14:39	7440-47-3	
Lead	**432**	mg/kg	0.45	1	01/15/24 06:35	01/16/24 14:39	7439-92-1	
Selenium	ND	mg/kg	1.8	1	01/15/24 06:35	01/16/24 14:39	7782-49-2	
Silver	ND	mg/kg	0.91	1	01/15/24 06:35	01/16/24 14:39	7440-22-4	
7471 Mercury	Analytical Method: EPA 7471 Preparation Method: EPA 7471							
	Pace Analytical Services - New Orleans							
Mercury	**0.10**	mg/kg	0.015	1	01/15/24 07:01	01/17/24 16:28	7439-97-6	
8260 MSV 5030 Med Level	Analytical Method: EPA 8260 Preparation Method: EPA 5035/5030B							
	Pace Analytical Services - New Orleans							
Acetone	ND	ug/kg	405	1	01/19/24 11:15	01/19/24 18:43	67-64-1	
Benzene	ND	ug/kg	203	1	01/19/24 11:15	01/19/24 18:43	71-43-2	
Bromodichloromethane	ND	ug/kg	203	1	01/19/24 11:15	01/19/24 18:43	75-27-4	
Bromoform	ND	ug/kg	203	1	01/19/24 11:15	01/19/24 18:43	75-25-2	
Bromomethane	ND	ug/kg	203	1	01/19/24 11:15	01/19/24 18:43	74-83-9	
2-Butanone (MEK)	ND	ug/kg	405	1	01/19/24 11:15	01/19/24 18:43	78-93-3	
Carbon disulfide	ND	ug/kg	203	1	01/19/24 11:15	01/19/24 18:43	75-15-0	
Carbon tetrachloride	ND	ug/kg	203	1	01/19/24 11:15	01/19/24 18:43	56-23-5	
Chlorobenzene	ND	ug/kg	203	1	01/19/24 11:15	01/19/24 18:43	108-90-7	
Chloroethane	ND	ug/kg	203	1	01/19/24 11:15	01/19/24 18:43	75-00-3	
Chloroform	ND	ug/kg	203	1	01/19/24 11:15	01/19/24 18:43	67-66-3	
Chloromethane	ND	ug/kg	203	1	01/19/24 11:15	01/19/24 18:43	74-87-3	
1,2-Dibromo-3-chloropropane	ND	ug/kg	203	1	01/19/24 11:15	01/19/24 18:43	96-12-8	
Dibromochloromethane	ND	ug/kg	203	1	01/19/24 11:15	01/19/24 18:43	124-48-1	
1,2-Dibromoethane (EDB)	ND	ug/kg	203	1	01/19/24 11:15	01/19/24 18:43	106-93-4	
Dichlorodifluoromethane	ND	ug/kg	203	1	01/19/24 11:15	01/19/24 18:43	75-71-8	
1,1-Dichloroethane	ND	ug/kg	203	1	01/19/24 11:15	01/19/24 18:43	75-34-3	
1,2-Dichloroethane	ND	ug/kg	203	1	01/19/24 11:15	01/19/24 18:43	107-06-2	
1,1-Dichloroethene	ND	ug/kg	203	1	01/19/24 11:15	01/19/24 18:43	75-35-4	
cis-1,2-Dichloroethene	ND	ug/kg	203	1	01/19/24 11:15	01/19/24 18:43	156-59-2	
trans-1,2-Dichloroethene	ND	ug/kg	203	1	01/19/24 11:15	01/19/24 18:43	156-60-5	
1,2-Dichloropropane	ND	ug/kg	203	1	01/19/24 11:15	01/19/24 18:43	78-87-5	
cis-1,3-Dichloropropene	ND	ug/kg	203	1	01/19/24 11:15	01/19/24 18:43	10061-01-5	
trans-1,3-Dichloropropene	ND	ug/kg	203	1	01/19/24 11:15	01/19/24 18:43	10061-02-6	
Ethylbenzene	ND	ug/kg	203	1	01/19/24 11:15	01/19/24 18:43	100-41-4	
2-Hexanone	ND	ug/kg	405	1	01/19/24 11:15	01/19/24 18:43	591-78-6	
Isopropylbenzene (Cumene)	**251**	ug/kg	203	1	01/19/24 11:15	01/19/24 18:43	98-82-8	
Methyl acetate	ND	ug/kg	405	1	01/19/24 11:15	01/19/24 18:43	79-20-9	
Methylene Chloride	ND	ug/kg	203	1	01/19/24 11:15	01/19/24 18:43	75-09-2	
4-Methyl-2-pentanone (MIBK)	ND	ug/kg	405	1	01/19/24 11:15	01/19/24 18:43	108-10-1	
Methyl-tert-butyl ether	ND	ug/kg	203	1	01/19/24 11:15	01/19/24 18:43	1634-04-4	

This report shall not be reproduced, except in full,
without the written consent of Pace Analytical Services, LLC.

Pace Analytical Services, LLC
4320 Midmost Dr
Mobile, AL 36609
251-344-9106

ANALYTICAL RESULTS

Project: Zarzour Phase II
Pace Project No.: 20303765

Sample: SB-07 **Lab ID: 20303765007** Collected: 01/10/24 15:41 Received: 01/11/24 16:20 Matrix: Solid

Results reported on a "wet-weight" basis

Parameters	Results	Units	Report Limit	DF	Prepared	Analyzed	CAS No.	Qual
8260 MSV 5030 Med Level	Analytical Method: EPA 8260 Preparation Method: EPA 5035/5030B							
	Pace Analytical Services - New Orleans							
Styrene	ND	ug/kg	203	1	01/19/24 11:15	01/19/24 18:43	100-42-5	
1,1,2,2-Tetrachloroethane	ND	ug/kg	203	1	01/19/24 11:15	01/19/24 18:43	79-34-5	
Tetrachloroethene	ND	ug/kg	203	1	01/19/24 11:15	01/19/24 18:43	127-18-4	
Toluene	ND	ug/kg	203	1	01/19/24 11:15	01/19/24 18:43	108-88-3	
1,1,1-Trichloroethane	ND	ug/kg	203	1	01/19/24 11:15	01/19/24 18:43	71-55-6	
1,1,2-Trichloroethane	ND	ug/kg	203	1	01/19/24 11:15	01/19/24 18:43	79-00-5	
Trichloroethene	ND	ug/kg	203	1	01/19/24 11:15	01/19/24 18:43	79-01-6	
Trichlorofluoromethane	ND	ug/kg	203	1	01/19/24 11:15	01/19/24 18:43	75-69-4	
Vinyl chloride	ND	ug/kg	81.0	1	01/19/24 11:15	01/19/24 18:43	75-01-4	
m&p-Xylene	ND	ug/kg	405	1	01/19/24 11:15	01/19/24 18:43	179601-23-1	
o-Xylene	ND	ug/kg	203	1	01/19/24 11:15	01/19/24 18:43	95-47-6	
Surrogates								
Toluene-d8 (S)	99	%.	75-125	1	01/19/24 11:15	01/19/24 18:43	2037-26-5	
4-Bromofluorobenzene (S)	107	%.	64-139	1	01/19/24 11:15	01/19/24 18:43	460-00-4	
Dibromofluoromethane (S)	98	%.	66-143	1	01/19/24 11:15	01/19/24 18:43	1868-53-7	

Sample: SB-08 **Lab ID: 20303765008** Collected: 01/11/24 09:05 Received: 01/11/24 16:20 Matrix: Solid

Results reported on a "wet-weight" basis

Parameters	Results	Units	Report Limit	DF	Prepared	Analyzed	CAS No.	Qual
BR 8082A PCB Soil	Analytical Method: EPA 8082A Preparation Method: EPA 3546							
	Pace Analytical Services - Baton Rouge							
PCB-1016 (Aroclor 1016)	ND	ug/kg	329	10	01/17/24 08:15	01/19/24 00:39	12674-11-2	
PCB-1221 (Aroclor 1221)	ND	ug/kg	691	10	01/17/24 08:15	01/19/24 00:39	11104-28-2	
PCB-1232 (Aroclor 1232)	ND	ug/kg	329	10	01/17/24 08:15	01/19/24 00:39	11141-16-5	
PCB-1242 (Aroclor 1242)	ND	ug/kg	329	10	01/17/24 08:15	01/19/24 00:39	53469-21-9	
PCB-1248 (Aroclor 1248)	ND	ug/kg	329	10	01/17/24 08:15	01/19/24 00:39	12672-29-6	
PCB-1254 (Aroclor 1254)	ND	ug/kg	329	10	01/17/24 08:15	01/19/24 00:39	11097-69-1	
PCB-1260 (Aroclor 1260)	ND	ug/kg	329	10	01/17/24 08:15	01/19/24 00:39	11096-82-5	
Surrogates								
Decachlorobiphenyl (S)	90	%.	30-139	10	01/17/24 08:15	01/19/24 00:39	2051-24-3	
BR EPA 8270E Soil	Analytical Method: EPA 8270E Preparation Method: EPA 3546							
	Pace Analytical Services - Baton Rouge							
Acenaphthene	ND	ug/kg	3260	10	01/16/24 15:00	01/25/24 20:32	83-32-9	
Acenaphthylene	ND	ug/kg	3260	10	01/16/24 15:00	01/25/24 20:32	208-96-8	
Aniline	ND	ug/kg	6530	10	01/16/24 15:00	01/25/24 20:32	62-53-3	
Anthracene	ND	ug/kg	3260	10	01/16/24 15:00	01/25/24 20:32	120-12-7	
Benzidine	ND	ug/kg	16300	10	01/16/24 15:00	01/25/24 20:32	92-87-5	L1
Benzo(a)anthracene	ND	ug/kg	3260	10	01/16/24 15:00	01/25/24 20:32	56-55-3	
Benzo(a)pyrene	ND	ug/kg	3260	10	01/16/24 15:00	01/25/24 20:32	50-32-8	
Benzo(b)fluoranthene	ND	ug/kg	3260	10	01/16/24 15:00	01/25/24 20:32	205-99-2	
Benzo(g,h,i)perylene	ND	ug/kg	3260	10	01/16/24 15:00	01/25/24 20:32	191-24-2	

This report shall not be reproduced, except in full,
without the written consent of Pace Analytical Services, LLC.

Pace Analytical Services, LLC
4320 Midmost Dr
Mobile, AL 36609
251-344-9106

ANALYTICAL RESULTS

Project: Zarzour Phase II
Pace Project No.: 20303765

Sample: SB-08 **Lab ID: 20303765008** Collected: 01/11/24 09:05 Received: 01/11/24 16:20 Matrix: Solid

Results reported on a "wet-weight" basis

Parameters	Results	Units	Report Limit	DF	Prepared	Analyzed	CAS No.	Qual
BR EPA 8270E Soil	Analytical Method: EPA 8270E Preparation Method: EPA 3546							
	Pace Analytical Services - Baton Rouge							
Benzo(k)fluoranthene	ND	ug/kg	3260	10	01/16/24 15:00	01/25/24 20:32	207-08-9	
Benzoic acid	ND	ug/kg	16300	10	01/16/24 15:00	01/25/24 20:32	65-85-0	
Benzyl alcohol	ND	ug/kg	3260	10	01/16/24 15:00	01/25/24 20:32	100-51-6	
4-Bromophenylphenyl ether	ND	ug/kg	3260	10	01/16/24 15:00	01/25/24 20:32	101-55-3	
Butylbenzylphthalate	ND	ug/kg	3260	10	01/16/24 15:00	01/25/24 20:32	85-68-7	
Carbazole	ND	ug/kg	3260	10	01/16/24 15:00	01/25/24 20:32	86-74-8	
4-Chloro-3-methylphenol	ND	ug/kg	3260	10	01/16/24 15:00	01/25/24 20:32	59-50-7	L1
4-Chloroaniline	ND	ug/kg	3260	10	01/16/24 15:00	01/25/24 20:32	106-47-8	L2
bis(2-Chloroethoxy)methane	ND	ug/kg	3260	10	01/16/24 15:00	01/25/24 20:32	111-91-1	
bis(2-Chloroethyl) ether	ND	ug/kg	3260	10	01/16/24 15:00	01/25/24 20:32	111-44-4	
2-Chloronaphthalene	ND	ug/kg	3260	10	01/16/24 15:00	01/25/24 20:32	91-58-7	
2-Chlorophenol	ND	ug/kg	3260	10	01/16/24 15:00	01/25/24 20:32	95-57-8	
4-Chlorophenylphenyl ether	ND	ug/kg	3260	10	01/16/24 15:00	01/25/24 20:32	7005-72-3	
Chrysene	ND	ug/kg	3260	10	01/16/24 15:00	01/25/24 20:32	218-01-9	
Dibenz(a,h)anthracene	ND	ug/kg	3260	10	01/16/24 15:00	01/25/24 20:32	53-70-3	
Dibenzofuran	ND	ug/kg	3260	10	01/16/24 15:00	01/25/24 20:32	132-64-9	
1,2-Dichlorobenzene	ND	ug/kg	3260	10	01/16/24 15:00	01/25/24 20:32	95-50-1	
1,3-Dichlorobenzene	ND	ug/kg	3260	10	01/16/24 15:00	01/25/24 20:32	541-73-1	
1,4-Dichlorobenzene	ND	ug/kg	3260	10	01/16/24 15:00	01/25/24 20:32	106-46-7	
3,3'-Dichlorobenzidine	ND	ug/kg	6530	10	01/16/24 15:00	01/25/24 20:32	91-94-1	L1
2,4-Dichlorophenol	ND	ug/kg	3260	10	01/16/24 15:00	01/25/24 20:32	120-83-2	
Diethylphthalate	ND	ug/kg	3260	10	01/16/24 15:00	01/25/24 20:32	84-66-2	
2,4-Dimethylphenol	ND	ug/kg	3260	10	01/16/24 15:00	01/25/24 20:32	105-67-9	
Dimethylphthalate	ND	ug/kg	3260	10	01/16/24 15:00	01/25/24 20:32	131-11-3	
Di-n-butylphthalate	ND	ug/kg	3260	10	01/16/24 15:00	01/25/24 20:32	84-74-2	
4,6-Dinitro-2-methylphenol	ND	ug/kg	16300	10	01/16/24 15:00	01/25/24 20:32	534-52-1	
2,4-Dinitrophenol	ND	ug/kg	16300	10	01/16/24 15:00	01/25/24 20:32	51-28-5	
2,4-Dinitrotoluene	ND	ug/kg	3260	10	01/16/24 15:00	01/25/24 20:32	121-14-2	
2,6-Dinitrotoluene	ND	ug/kg	3260	10	01/16/24 15:00	01/25/24 20:32	606-20-2	
Di-n-octylphthalate	ND	ug/kg	3260	10	01/16/24 15:00	01/25/24 20:32	117-84-0	
1,2-Diphenylhydrazine	ND	ug/kg	3260	10	01/16/24 15:00	01/25/24 20:32	122-66-7	
bis(2-Ethylhexyl)phthalate	ND	ug/kg	3260	10	01/16/24 15:00	01/25/24 20:32	117-81-7	L1
Fluoranthene	ND	ug/kg	3260	10	01/16/24 15:00	01/25/24 20:32	206-44-0	
Fluorene	ND	ug/kg	3260	10	01/16/24 15:00	01/25/24 20:32	86-73-7	
Hexachloro-1,3-butadiene	ND	ug/kg	3260	10	01/16/24 15:00	01/25/24 20:32	87-68-3	
Hexachlorobenzene	ND	ug/kg	3260	10	01/16/24 15:00	01/25/24 20:32	118-74-1	
Hexachlorocyclopentadiene	ND	ug/kg	3260	10	01/16/24 15:00	01/25/24 20:32	77-47-4	
Hexachloroethane	ND	ug/kg	3260	10	01/16/24 15:00	01/25/24 20:32	67-72-1	
Indeno(1,2,3-cd)pyrene	ND	ug/kg	3260	10	01/16/24 15:00	01/25/24 20:32	193-39-5	
Isophorone	ND	ug/kg	3260	10	01/16/24 15:00	01/25/24 20:32	78-59-1	
1-Methylnaphthalene	ND	ug/kg	3260	10	01/16/24 15:00	01/25/24 20:32	90-12-0	
2-Methylnaphthalene	ND	ug/kg	3260	10	01/16/24 15:00	01/25/24 20:32	91-57-6	
2-Methylphenol(o-Cresol)	ND	ug/kg	3260	10	01/16/24 15:00	01/25/24 20:32	95-48-7	
3&4-Methylphenol(m&p Cresol)	ND	ug/kg	3260	10	01/16/24 15:00	01/25/24 20:32		
Naphthalene	ND	ug/kg	3260	10	01/16/24 15:00	01/25/24 20:32	91-20-3	

This report shall not be reproduced, except in full,
without the written consent of Pace Analytical Services, LLC.

Pace Analytical Services, LLC
4320 Midmost Dr
Mobile, AL 36609
251-344-9106

ANALYTICAL RESULTS

Project: Zarzour Phase II
Pace Project No.: 20303765

Sample: SB-08 **Lab ID: 20303765008** Collected: 01/11/24 09:05 Received: 01/11/24 16:20 Matrix: Solid

Results reported on a "wet-weight" basis

Parameters	Results	Units	Report Limit	DF	Prepared	Analyzed	CAS No.	Qual
BR EPA 8270E Soil	Analytical Method: EPA 8270E Preparation Method: EPA 3546							
	Pace Analytical Services - Baton Rouge							
2-Nitroaniline	ND	ug/kg	16300	10	01/16/24 15:00	01/25/24 20:32	88-74-4	
3-Nitroaniline	ND	ug/kg	16300	10	01/16/24 15:00	01/25/24 20:32	99-09-2	L1
4-Nitroaniline	ND	ug/kg	16300	10	01/16/24 15:00	01/25/24 20:32	100-01-6	L1
Nitrobenzene	ND	ug/kg	3260	10	01/16/24 15:00	01/25/24 20:32	98-95-3	
2-Nitrophenol	ND	ug/kg	3260	10	01/16/24 15:00	01/25/24 20:32	88-75-5	
4-Nitrophenol	ND	ug/kg	16300	10	01/16/24 15:00	01/25/24 20:32	100-02-7	
N-Nitrosodimethylamine	ND	ug/kg	3260	10	01/16/24 15:00	01/25/24 20:32	62-75-9	
N-Nitroso-di-n-propylamine	ND	ug/kg	3260	10	01/16/24 15:00	01/25/24 20:32	621-64-7	
N-Nitrosodiphenylamine	ND	ug/kg	3260	10	01/16/24 15:00	01/25/24 20:32	86-30-6	
Pentachlorophenol	ND	ug/kg	16300	10	01/16/24 15:00	01/25/24 20:32	87-86-5	
Phenanthrene	ND	ug/kg	3260	10	01/16/24 15:00	01/25/24 20:32	85-01-8	
Phenol	ND	ug/kg	3260	10	01/16/24 15:00	01/25/24 20:32	108-95-2	
Pyrene	ND	ug/kg	3260	10	01/16/24 15:00	01/25/24 20:32	129-00-0	
Pyridine	ND	ug/kg	3260	10	01/16/24 15:00	01/25/24 20:32	110-86-1	
1,2,4-Trichlorobenzene	ND	ug/kg	3260	10	01/16/24 15:00	01/25/24 20:32	120-82-1	
2,4,5-Trichlorophenol	ND	ug/kg	3260	10	01/16/24 15:00	01/25/24 20:32	95-95-4	
2,4,6-Trichlorophenol	ND	ug/kg	3260	10	01/16/24 15:00	01/25/24 20:32	88-06-2	
Surrogates								
Terphenyl-d14 (S)	82	%.	54-127	10	01/16/24 15:00	01/25/24 20:32	1718-51-0	
2,4,6-Tribromophenol (S)	50	%.	39-132	10	01/16/24 15:00	01/25/24 20:32	118-79-6	
2-Fluorophenol (S)	73	%.	35-115	10	01/16/24 15:00	01/25/24 20:32	367-12-4	
Phenol-d5 (S)	63	%.	33-122	10	01/16/24 15:00	01/25/24 20:32	4165-62-2	
Nitrobenzene-d5 (S)	98	%.	37-122	10	01/16/24 15:00	01/25/24 20:32	4165-60-0	
2-Fluorobiphenyl (S)	81	%.	44-115	10	01/16/24 15:00	01/25/24 20:32	321-60-8	
6010 Metals, Total	Analytical Method: EPA 6010 Preparation Method: EPA 3050							
	Pace Analytical Services - New Orleans							
Arsenic	ND	mg/kg	0.82	1	01/15/24 06:35	01/16/24 14:43	7440-38-2	
Barium	ND	mg/kg	16.4	1	01/15/24 06:35	01/16/24 14:43	7440-39-3	
Cadmium	ND	mg/kg	0.41	1	01/15/24 06:35	01/16/24 14:43	7440-43-9	
Chromium	**4.0**	mg/kg	0.82	1	01/15/24 06:35	01/16/24 14:43	7440-47-3	
Lead	**10.8**	mg/kg	0.41	1	01/15/24 06:35	01/16/24 14:43	7439-92-1	
Selenium	ND	mg/kg	1.6	1	01/15/24 06:35	01/16/24 14:43	7782-49-2	
Silver	ND	mg/kg	0.82	1	01/15/24 06:35	01/16/24 14:43	7440-22-4	
7471 Mercury	Analytical Method: EPA 7471 Preparation Method: EPA 7471							
	Pace Analytical Services - New Orleans							
Mercury	**0.039**	mg/kg	0.014	1	01/15/24 07:01	01/17/24 16:31	7439-97-6	
8260 MSV 5030 Med Level	Analytical Method: EPA 8260 Preparation Method: EPA 5035/5030B							
	Pace Analytical Services - New Orleans							
Acetone	ND	ug/kg	415	1	01/19/24 11:15	01/19/24 19:02	67-64-1	
Benzene	ND	ug/kg	207	1	01/19/24 11:15	01/19/24 19:02	71-43-2	
Bromodichloromethane	ND	ug/kg	207	1	01/19/24 11:15	01/19/24 19:02	75-27-4	
Bromoform	ND	ug/kg	207	1	01/19/24 11:15	01/19/24 19:02	75-25-2	

This report shall not be reproduced, except in full,
without the written consent of Pace Analytical Services, LLC.

Pace Analytical Services, LLC
4320 Midmost Dr
Mobile, AL 36609
251-344-9106

ANALYTICAL RESULTS

Project: Zarzour Phase II
Pace Project No.: 20303765

Sample: SB-08 **Lab ID: 20303765008** Collected: 01/11/24 09:05 Received: 01/11/24 16:20 Matrix: Solid

Results reported on a "wet-weight" basis

Parameters	Results	Units	Report Limit	DF	Prepared	Analyzed	CAS No.	Qual
8260 MSV 5030 Med Level	Analytical Method: EPA 8260 Preparation Method: EPA 5035/5030B							
	Pace Analytical Services - New Orleans							
Bromomethane	ND	ug/kg	207	1	01/19/24 11:15	01/19/24 19:02	74-83-9	
2-Butanone (MEK)	ND	ug/kg	415	1	01/19/24 11:15	01/19/24 19:02	78-93-3	
Carbon disulfide	ND	ug/kg	207	1	01/19/24 11:15	01/19/24 19:02	75-15-0	
Carbon tetrachloride	ND	ug/kg	207	1	01/19/24 11:15	01/19/24 19:02	56-23-5	
Chlorobenzene	ND	ug/kg	207	1	01/19/24 11:15	01/19/24 19:02	108-90-7	
Chloroethane	ND	ug/kg	207	1	01/19/24 11:15	01/19/24 19:02	75-00-3	
Chloroform	ND	ug/kg	207	1	01/19/24 11:15	01/19/24 19:02	67-66-3	
Chloromethane	ND	ug/kg	207	1	01/19/24 11:15	01/19/24 19:02	74-87-3	
1,2-Dibromo-3-chloropropane	ND	ug/kg	207	1	01/19/24 11:15	01/19/24 19:02	96-12-8	
Dibromochloromethane	ND	ug/kg	207	1	01/19/24 11:15	01/19/24 19:02	124-48-1	
1,2-Dibromoethane (EDB)	ND	ug/kg	207	1	01/19/24 11:15	01/19/24 19:02	106-93-4	
Dichlorodifluoromethane	ND	ug/kg	207	1	01/19/24 11:15	01/19/24 19:02	75-71-8	
1,1-Dichloroethane	ND	ug/kg	207	1	01/19/24 11:15	01/19/24 19:02	75-34-3	
1,2-Dichloroethane	ND	ug/kg	207	1	01/19/24 11:15	01/19/24 19:02	107-06-2	
1,1-Dichloroethene	ND	ug/kg	207	1	01/19/24 11:15	01/19/24 19:02	75-35-4	
cis-1,2-Dichloroethene	ND	ug/kg	207	1	01/19/24 11:15	01/19/24 19:02	156-59-2	
trans-1,2-Dichloroethene	ND	ug/kg	207	1	01/19/24 11:15	01/19/24 19:02	156-60-5	
1,2-Dichloropropane	ND	ug/kg	207	1	01/19/24 11:15	01/19/24 19:02	78-87-5	
cis-1,3-Dichloropropene	ND	ug/kg	207	1	01/19/24 11:15	01/19/24 19:02	10061-01-5	
trans-1,3-Dichloropropene	ND	ug/kg	207	1	01/19/24 11:15	01/19/24 19:02	10061-02-6	
Ethylbenzene	ND	ug/kg	207	1	01/19/24 11:15	01/19/24 19:02	100-41-4	
2-Hexanone	ND	ug/kg	415	1	01/19/24 11:15	01/19/24 19:02	591-78-6	
Isopropylbenzene (Cumene)	ND	ug/kg	207	1	01/19/24 11:15	01/19/24 19:02	98-82-8	
Methyl acetate	ND	ug/kg	415	1	01/19/24 11:15	01/19/24 19:02	79-20-9	
Methylene Chloride	ND	ug/kg	207	1	01/19/24 11:15	01/19/24 19:02	75-09-2	
4-Methyl-2-pentanone (MIBK)	ND	ug/kg	415	1	01/19/24 11:15	01/19/24 19:02	108-10-1	
Methyl-tert-butyl ether	ND	ug/kg	207	1	01/19/24 11:15	01/19/24 19:02	1634-04-4	
Styrene	ND	ug/kg	207	1	01/19/24 11:15	01/19/24 19:02	100-42-5	
1,1,2,2-Tetrachloroethane	ND	ug/kg	207	1	01/19/24 11:15	01/19/24 19:02	79-34-5	
Tetrachloroethene	ND	ug/kg	207	1	01/19/24 11:15	01/19/24 19:02	127-18-4	
Toluene	ND	ug/kg	207	1	01/19/24 11:15	01/19/24 19:02	108-88-3	
1,1,1-Trichloroethane	ND	ug/kg	207	1	01/19/24 11:15	01/19/24 19:02	71-55-6	
1,1,2-Trichloroethane	ND	ug/kg	207	1	01/19/24 11:15	01/19/24 19:02	79-00-5	
Trichloroethene	ND	ug/kg	207	1	01/19/24 11:15	01/19/24 19:02	79-01-6	
Trichlorofluoromethane	ND	ug/kg	207	1	01/19/24 11:15	01/19/24 19:02	75-69-4	
Vinyl chloride	ND	ug/kg	82.9	1	01/19/24 11:15	01/19/24 19:02	75-01-4	
m&p-Xylene	ND	ug/kg	415	1	01/19/24 11:15	01/19/24 19:02	179601-23-1	
o-Xylene	ND	ug/kg	207	1	01/19/24 11:15	01/19/24 19:02	95-47-6	
Surrogates								
Toluene-d8 (S)	99	%.	75-125	1	01/19/24 11:15	01/19/24 19:02	2037-26-5	
4-Bromofluorobenzene (S)	89	%.	64-139	1	01/19/24 11:15	01/19/24 19:02	460-00-4	
Dibromofluoromethane (S)	96	%.	66-143	1	01/19/24 11:15	01/19/24 19:02	1868-53-7	

This report shall not be reproduced, except in full,
without the written consent of Pace Analytical Services, LLC.

Pace Analytical Services, LLC
4320 Midmost Dr
Mobile, AL 36609
251-344-9106

ANALYTICAL RESULTS

Project: Zarzour Phase II
Pace Project No.: 20303765

Sample: SB-09 **Lab ID: 20303765009** Collected: 01/11/24 09:36 Received: 01/11/24 16:20 Matrix: Solid

Results reported on a "wet-weight" basis

Parameters	Results	Units	Report Limit	DF	Prepared	Analyzed	CAS No.	Qual
BR 8082A PCB Soil	Analytical Method: EPA 8082A Preparation Method: EPA 3546							
	Pace Analytical Services - Baton Rouge							
PCB-1016 (Aroclor 1016)	ND	ug/kg	32.6	1	01/17/24 08:15	01/19/24 01:19	12674-11-2	
PCB-1221 (Aroclor 1221)	ND	ug/kg	68.6	1	01/17/24 08:15	01/19/24 01:19	11104-28-2	
PCB-1232 (Aroclor 1232)	ND	ug/kg	32.6	1	01/17/24 08:15	01/19/24 01:19	11141-16-5	
PCB-1242 (Aroclor 1242)	ND	ug/kg	32.6	1	01/17/24 08:15	01/19/24 01:19	53469-21-9	
PCB-1248 (Aroclor 1248)	ND	ug/kg	32.6	1	01/17/24 08:15	01/19/24 01:19	12672-29-6	
PCB-1254 (Aroclor 1254)	ND	ug/kg	32.6	1	01/17/24 08:15	01/19/24 01:19	11097-69-1	
PCB-1260 (Aroclor 1260)	ND	ug/kg	32.6	1	01/17/24 08:15	01/19/24 01:19	11096-82-5	
Surrogates								
Decachlorobiphenyl (S)	80	%.	30-139	1	01/17/24 08:15	01/19/24 01:19	2051-24-3	
BR EPA 8270E Soil	Analytical Method: EPA 8270E Preparation Method: EPA 3546							
	Pace Analytical Services - Baton Rouge							
Acenaphthene	ND	ug/kg	331	1	01/16/24 15:00	01/25/24 20:53	83-32-9	
Acenaphthylene	ND	ug/kg	331	1	01/16/24 15:00	01/25/24 20:53	208-96-8	
Aniline	ND	ug/kg	662	1	01/16/24 15:00	01/25/24 20:53	62-53-3	
Anthracene	ND	ug/kg	331	1	01/16/24 15:00	01/25/24 20:53	120-12-7	
Benzidine	ND	ug/kg	1660	1	01/16/24 15:00	01/25/24 20:53	92-87-5	L1
Benzo(a)anthracene	ND	ug/kg	331	1	01/16/24 15:00	01/25/24 20:53	56-55-3	
Benzo(a)pyrene	ND	ug/kg	331	1	01/16/24 15:00	01/25/24 20:53	50-32-8	
Benzo(b)fluoranthene	ND	ug/kg	331	1	01/16/24 15:00	01/25/24 20:53	205-99-2	
Benzo(g,h,i)perylene	ND	ug/kg	331	1	01/16/24 15:00	01/25/24 20:53	191-24-2	
Benzo(k)fluoranthene	ND	ug/kg	331	1	01/16/24 15:00	01/25/24 20:53	207-08-9	
Benzoic acid	ND	ug/kg	1660	1	01/16/24 15:00	01/25/24 20:53	65-85-0	
Benzyl alcohol	ND	ug/kg	331	1	01/16/24 15:00	01/25/24 20:53	100-51-6	
4-Bromophenylphenyl ether	ND	ug/kg	331	1	01/16/24 15:00	01/25/24 20:53	101-55-3	
Butylbenzylphthalate	ND	ug/kg	331	1	01/16/24 15:00	01/25/24 20:53	85-68-7	
Carbazole	ND	ug/kg	331	1	01/16/24 15:00	01/25/24 20:53	86-74-8	
4-Chloro-3-methylphenol	ND	ug/kg	331	1	01/16/24 15:00	01/25/24 20:53	59-50-7	L1
4-Chloroaniline	ND	ug/kg	331	1	01/16/24 15:00	01/25/24 20:53	106-47-8	L2
bis(2-Chloroethoxy)methane	ND	ug/kg	331	1	01/16/24 15:00	01/25/24 20:53	111-91-1	
bis(2-Chloroethyl) ether	ND	ug/kg	331	1	01/16/24 15:00	01/25/24 20:53	111-44-4	
2-Chloronaphthalene	ND	ug/kg	331	1	01/16/24 15:00	01/25/24 20:53	91-58-7	
2-Chlorophenol	ND	ug/kg	331	1	01/16/24 15:00	01/25/24 20:53	95-57-8	
4-Chlorophenylphenyl ether	ND	ug/kg	331	1	01/16/24 15:00	01/25/24 20:53	7005-72-3	
Chrysene	ND	ug/kg	331	1	01/16/24 15:00	01/25/24 20:53	218-01-9	
Dibenz(a,h)anthracene	ND	ug/kg	331	1	01/16/24 15:00	01/25/24 20:53	53-70-3	
Dibenzofuran	ND	ug/kg	331	1	01/16/24 15:00	01/25/24 20:53	132-64-9	
1,2-Dichlorobenzene	ND	ug/kg	331	1	01/16/24 15:00	01/25/24 20:53	95-50-1	
1,3-Dichlorobenzene	ND	ug/kg	331	1	01/16/24 15:00	01/25/24 20:53	541-73-1	
1,4-Dichlorobenzene	ND	ug/kg	331	1	01/16/24 15:00	01/25/24 20:53	106-46-7	
3,3'-Dichlorobenzidine	ND	ug/kg	662	1	01/16/24 15:00	01/25/24 20:53	91-94-1	L1
2,4-Dichlorophenol	ND	ug/kg	331	1	01/16/24 15:00	01/25/24 20:53	120-83-2	
Diethylphthalate	ND	ug/kg	331	1	01/16/24 15:00	01/25/24 20:53	84-66-2	
2,4-Dimethylphenol	ND	ug/kg	331	1	01/16/24 15:00	01/25/24 20:53	105-67-9	
Dimethylphthalate	ND	ug/kg	331	1	01/16/24 15:00	01/25/24 20:53	131-11-3	

This report shall not be reproduced, except in full,
without the written consent of Pace Analytical Services, LLC.

Pace Analytical Services, LLC
4320 Midmost Dr
Mobile, AL 36609
251-344-9106

ANALYTICAL RESULTS

Project: Zarzour Phase II
Pace Project No.: 20303765

Sample: SB-09 **Lab ID: 20303765009** Collected: 01/11/24 09:36 Received: 01/11/24 16:20 Matrix: Solid

Results reported on a "wet-weight" basis

Parameters	Results	Units	Report Limit	DF	Prepared	Analyzed	CAS No.	Qual
BR EPA 8270E Soil	Analytical Method: EPA 8270E Preparation Method: EPA 3546							
	Pace Analytical Services - Baton Rouge							
Di-n-butylphthalate	ND	ug/kg	331	1	01/16/24 15:00	01/25/24 20:53	84-74-2	
4,6-Dinitro-2-methylphenol	ND	ug/kg	1660	1	01/16/24 15:00	01/25/24 20:53	534-52-1	
2,4-Dinitrophenol	ND	ug/kg	1660	1	01/16/24 15:00	01/25/24 20:53	51-28-5	
2,4-Dinitrotoluene	ND	ug/kg	331	1	01/16/24 15:00	01/25/24 20:53	121-14-2	
2,6-Dinitrotoluene	ND	ug/kg	331	1	01/16/24 15:00	01/25/24 20:53	606-20-2	
Di-n-octylphthalate	ND	ug/kg	331	1	01/16/24 15:00	01/25/24 20:53	117-84-0	
1,2-Diphenylhydrazine	ND	ug/kg	331	1	01/16/24 15:00	01/25/24 20:53	122-66-7	
bis(2-Ethylhexyl)phthalate	ND	ug/kg	331	1	01/16/24 15:00	01/25/24 20:53	117-81-7	L1
Fluoranthene	ND	ug/kg	331	1	01/16/24 15:00	01/25/24 20:53	206-44-0	
Fluorene	ND	ug/kg	331	1	01/16/24 15:00	01/25/24 20:53	86-73-7	
Hexachloro-1,3-butadiene	ND	ug/kg	331	1	01/16/24 15:00	01/25/24 20:53	87-68-3	
Hexachlorobenzene	ND	ug/kg	331	1	01/16/24 15:00	01/25/24 20:53	118-74-1	
Hexachlorocyclopentadiene	ND	ug/kg	331	1	01/16/24 15:00	01/25/24 20:53	77-47-4	
Hexachloroethane	ND	ug/kg	331	1	01/16/24 15:00	01/25/24 20:53	67-72-1	
Indeno(1,2,3-cd)pyrene	ND	ug/kg	331	1	01/16/24 15:00	01/25/24 20:53	193-39-5	
Isophorone	ND	ug/kg	331	1	01/16/24 15:00	01/25/24 20:53	78-59-1	
1-Methylnaphthalene	ND	ug/kg	331	1	01/16/24 15:00	01/25/24 20:53	90-12-0	
2-Methylnaphthalene	ND	ug/kg	331	1	01/16/24 15:00	01/25/24 20:53	91-57-6	
2-Methylphenol(o-Cresol)	ND	ug/kg	331	1	01/16/24 15:00	01/25/24 20:53	95-48-7	
3&4-Methylphenol(m&p Cresol)	ND	ug/kg	331	1	01/16/24 15:00	01/25/24 20:53		
Naphthalene	ND	ug/kg	331	1	01/16/24 15:00	01/25/24 20:53	91-20-3	
2-Nitroaniline	ND	ug/kg	1660	1	01/16/24 15:00	01/25/24 20:53	88-74-4	
3-Nitroaniline	ND	ug/kg	1660	1	01/16/24 15:00	01/25/24 20:53	99-09-2	L1
4-Nitroaniline	ND	ug/kg	1660	1	01/16/24 15:00	01/25/24 20:53	100-01-6	L1
Nitrobenzene	ND	ug/kg	331	1	01/16/24 15:00	01/25/24 20:53	98-95-3	
2-Nitrophenol	ND	ug/kg	331	1	01/16/24 15:00	01/25/24 20:53	88-75-5	
4-Nitrophenol	ND	ug/kg	1660	1	01/16/24 15:00	01/25/24 20:53	100-02-7	
N-Nitrosodimethylamine	ND	ug/kg	331	1	01/16/24 15:00	01/25/24 20:53	62-75-9	
N-Nitroso-di-n-propylamine	ND	ug/kg	331	1	01/16/24 15:00	01/25/24 20:53	621-64-7	
N-Nitrosodiphenylamine	ND	ug/kg	331	1	01/16/24 15:00	01/25/24 20:53	86-30-6	
Pentachlorophenol	ND	ug/kg	1660	1	01/16/24 15:00	01/25/24 20:53	87-86-5	
Phenanthrene	ND	ug/kg	331	1	01/16/24 15:00	01/25/24 20:53	85-01-8	
Phenol	ND	ug/kg	331	1	01/16/24 15:00	01/25/24 20:53	108-95-2	
Pyrene	ND	ug/kg	331	1	01/16/24 15:00	01/25/24 20:53	129-00-0	
Pyridine	ND	ug/kg	331	1	01/16/24 15:00	01/25/24 20:53	110-86-1	
1,2,4-Trichlorobenzene	ND	ug/kg	331	1	01/16/24 15:00	01/25/24 20:53	120-82-1	
2,4,5-Trichlorophenol	ND	ug/kg	331	1	01/16/24 15:00	01/25/24 20:53	95-95-4	
2,4,6-Trichlorophenol	ND	ug/kg	331	1	01/16/24 15:00	01/25/24 20:53	88-06-2	
Surrogates								
Terphenyl-d14 (S)	72	%.	54-127	1	01/16/24 15:00	01/25/24 20:53	1718-51-0	
2,4,6-Tribromophenol (S)	69	%.	39-132	1	01/16/24 15:00	01/25/24 20:53	118-79-6	
2-Fluorophenol (S)	71	%.	35-115	1	01/16/24 15:00	01/25/24 20:53	367-12-4	
Phenol-d5 (S)	64	%.	33-122	1	01/16/24 15:00	01/25/24 20:53	4165-62-2	
Nitrobenzene-d5 (S)	81	%.	37-122	1	01/16/24 15:00	01/25/24 20:53	4165-60-0	
2-Fluorobiphenyl (S)	67	%.	44-115	1	01/16/24 15:00	01/25/24 20:53	321-60-8	

This report shall not be reproduced, except in full,
without the written consent of Pace Analytical Services, LLC.

Pace Analytical Services, LLC
4320 Midmost Dr
Mobile, AL 36609
251-344-9106

ANALYTICAL RESULTS

Project: Zarzour Phase II
Pace Project No.: 20303765

Sample: SB-09 **Lab ID: 20303765009** Collected: 01/11/24 09:36 Received: 01/11/24 16:20 Matrix: Solid

Results reported on a "wet-weight" basis

Parameters	Results	Units	Report Limit	DF	Prepared	Analyzed	CAS No.	Qual
6010 Metals, Total	Analytical Method: EPA 6010 Preparation Method: EPA 3050							
	Pace Analytical Services - New Orleans							
Arsenic	**1.2**	mg/kg	0.76	1	01/15/24 06:35	01/16/24 14:47	7440-38-2	
Barium	**75.1**	mg/kg	15.2	1	01/15/24 06:35	01/16/24 14:47	7440-39-3	
Cadmium	ND	mg/kg	0.38	1	01/15/24 06:35	01/16/24 14:47	7440-43-9	
Chromium	**6.3**	mg/kg	0.76	1	01/15/24 06:35	01/16/24 14:47	7440-47-3	
Lead	**262**	mg/kg	0.38	1	01/15/24 06:35	01/16/24 14:47	7439-92-1	
Selenium	ND	mg/kg	1.5	1	01/15/24 06:35	01/16/24 14:47	7782-49-2	
Silver	ND	mg/kg	0.76	1	01/15/24 06:35	01/16/24 14:47	7440-22-4	
7471 Mercury	Analytical Method: EPA 7471 Preparation Method: EPA 7471							
	Pace Analytical Services - New Orleans							
Mercury	**0.023**	mg/kg	0.013	1	01/15/24 07:01	01/17/24 16:33	7439-97-6	
8260 MSV 5030 Med Level	Analytical Method: EPA 8260 Preparation Method: EPA 5035/5030B							
	Pace Analytical Services - New Orleans							
Acetone	ND	ug/kg	388	1	01/19/24 11:15	01/19/24 19:21	67-64-1	
Benzene	ND	ug/kg	194	1	01/19/24 11:15	01/19/24 19:21	71-43-2	
Bromodichloromethane	ND	ug/kg	194	1	01/19/24 11:15	01/19/24 19:21	75-27-4	
Bromoform	ND	ug/kg	194	1	01/19/24 11:15	01/19/24 19:21	75-25-2	
Bromomethane	ND	ug/kg	194	1	01/19/24 11:15	01/19/24 19:21	74-83-9	
2-Butanone (MEK)	ND	ug/kg	388	1	01/19/24 11:15	01/19/24 19:21	78-93-3	
Carbon disulfide	ND	ug/kg	194	1	01/19/24 11:15	01/19/24 19:21	75-15-0	
Carbon tetrachloride	ND	ug/kg	194	1	01/19/24 11:15	01/19/24 19:21	56-23-5	
Chlorobenzene	ND	ug/kg	194	1	01/19/24 11:15	01/19/24 19:21	108-90-7	
Chloroethane	ND	ug/kg	194	1	01/19/24 11:15	01/19/24 19:21	75-00-3	
Chloroform	ND	ug/kg	194	1	01/19/24 11:15	01/19/24 19:21	67-66-3	
Chloromethane	ND	ug/kg	194	1	01/19/24 11:15	01/19/24 19:21	74-87-3	
1,2-Dibromo-3-chloropropane	ND	ug/kg	194	1	01/19/24 11:15	01/19/24 19:21	96-12-8	
Dibromochloromethane	ND	ug/kg	194	1	01/19/24 11:15	01/19/24 19:21	124-48-1	
1,2-Dibromoethane (EDB)	ND	ug/kg	194	1	01/19/24 11:15	01/19/24 19:21	106-93-4	
Dichlorodifluoromethane	ND	ug/kg	194	1	01/19/24 11:15	01/19/24 19:21	75-71-8	
1,1-Dichloroethane	ND	ug/kg	194	1	01/19/24 11:15	01/19/24 19:21	75-34-3	
1,2-Dichloroethane	ND	ug/kg	194	1	01/19/24 11:15	01/19/24 19:21	107-06-2	
1,1-Dichloroethene	ND	ug/kg	194	1	01/19/24 11:15	01/19/24 19:21	75-35-4	
cis-1,2-Dichloroethene	ND	ug/kg	194	1	01/19/24 11:15	01/19/24 19:21	156-59-2	
trans-1,2-Dichloroethene	ND	ug/kg	194	1	01/19/24 11:15	01/19/24 19:21	156-60-5	
1,2-Dichloropropane	ND	ug/kg	194	1	01/19/24 11:15	01/19/24 19:21	78-87-5	
cis-1,3-Dichloropropene	ND	ug/kg	194	1	01/19/24 11:15	01/19/24 19:21	10061-01-5	
trans-1,3-Dichloropropene	ND	ug/kg	194	1	01/19/24 11:15	01/19/24 19:21	10061-02-6	
Ethylbenzene	ND	ug/kg	194	1	01/19/24 11:15	01/19/24 19:21	100-41-4	
2-Hexanone	ND	ug/kg	388	1	01/19/24 11:15	01/19/24 19:21	591-78-6	
Isopropylbenzene (Cumene)	ND	ug/kg	194	1	01/19/24 11:15	01/19/24 19:21	98-82-8	
Methyl acetate	ND	ug/kg	388	1	01/19/24 11:15	01/19/24 19:21	79-20-9	
Methylene Chloride	ND	ug/kg	194	1	01/19/24 11:15	01/19/24 19:21	75-09-2	
4-Methyl-2-pentanone (MIBK)	ND	ug/kg	388	1	01/19/24 11:15	01/19/24 19:21	108-10-1	
Methyl-tert-butyl ether	ND	ug/kg	194	1	01/19/24 11:15	01/19/24 19:21	1634-04-4	

This report shall not be reproduced, except in full,
without the written consent of Pace Analytical Services, LLC.

Pace Analytical Services, LLC
4320 Midmost Dr
Mobile, AL 36609
251-344-9106

ANALYTICAL RESULTS

Project: Zarzour Phase II
Pace Project No.: 20303765

Sample: SB-09 **Lab ID: 20303765009** Collected: 01/11/24 09:36 Received: 01/11/24 16:20 Matrix: Solid

Results reported on a "wet-weight" basis

Parameters	Results	Units	Report Limit	DF	Prepared	Analyzed	CAS No.	Qual
8260 MSV 5030 Med Level	Analytical Method: EPA 8260 Preparation Method: EPA 5035/5030B							
	Pace Analytical Services - New Orleans							
Styrene	ND	ug/kg	194	1	01/19/24 11:15	01/19/24 19:21	100-42-5	
1,1,2,2-Tetrachloroethane	ND	ug/kg	194	1	01/19/24 11:15	01/19/24 19:21	79-34-5	
Tetrachloroethene	ND	ug/kg	194	1	01/19/24 11:15	01/19/24 19:21	127-18-4	
Toluene	ND	ug/kg	194	1	01/19/24 11:15	01/19/24 19:21	108-88-3	
1,1,1-Trichloroethane	ND	ug/kg	194	1	01/19/24 11:15	01/19/24 19:21	71-55-6	
1,1,2-Trichloroethane	ND	ug/kg	194	1	01/19/24 11:15	01/19/24 19:21	79-00-5	
Trichloroethene	ND	ug/kg	194	1	01/19/24 11:15	01/19/24 19:21	79-01-6	
Trichlorofluoromethane	ND	ug/kg	194	1	01/19/24 11:15	01/19/24 19:21	75-69-4	
Vinyl chloride	ND	ug/kg	77.6	1	01/19/24 11:15	01/19/24 19:21	75-01-4	
m&p-Xylene	ND	ug/kg	388	1	01/19/24 11:15	01/19/24 19:21	179601-23-1	
o-Xylene	ND	ug/kg	194	1	01/19/24 11:15	01/19/24 19:21	95-47-6	
Surrogates								
Toluene-d8 (S)	99	%.	75-125	1	01/19/24 11:15	01/19/24 19:21	2037-26-5	
4-Bromofluorobenzene (S)	92	%.	64-139	1	01/19/24 11:15	01/19/24 19:21	460-00-4	
Dibromofluoromethane (S)	93	%.	66-143	1	01/19/24 11:15	01/19/24 19:21	1868-53-7	

Sample: SB-10 **Lab ID: 20303765010** Collected: 01/11/24 10:17 Received: 01/11/24 16:20 Matrix: Solid

Results reported on a "wet-weight" basis

Parameters	Results	Units	Report Limit	DF	Prepared	Analyzed	CAS No.	Qual
BR 8082A PCB Soil	Analytical Method: EPA 8082A Preparation Method: EPA 3546							
	Pace Analytical Services - Baton Rouge							
PCB-1016 (Aroclor 1016)	ND	ug/kg	329	10	01/17/24 08:15	01/19/24 01:45	12674-11-2	
PCB-1221 (Aroclor 1221)	ND	ug/kg	691	10	01/17/24 08:15	01/19/24 01:45	11104-28-2	
PCB-1232 (Aroclor 1232)	ND	ug/kg	329	10	01/17/24 08:15	01/19/24 01:45	11141-16-5	
PCB-1242 (Aroclor 1242)	ND	ug/kg	329	10	01/17/24 08:15	01/19/24 01:45	53469-21-9	
PCB-1248 (Aroclor 1248)	ND	ug/kg	329	10	01/17/24 08:15	01/19/24 01:45	12672-29-6	
PCB-1254 (Aroclor 1254)	ND	ug/kg	329	10	01/17/24 08:15	01/19/24 01:45	11097-69-1	
PCB-1260 (Aroclor 1260)	ND	ug/kg	329	10	01/17/24 08:15	01/19/24 01:45	11096-82-5	
Surrogates								
Decachlorobiphenyl (S)	95	%.	30-139	10	01/17/24 08:15	01/19/24 01:45	2051-24-3	
BR EPA 8270E Soil	Analytical Method: EPA 8270E Preparation Method: EPA 3546							
	Pace Analytical Services - Baton Rouge							
Acenaphthene	ND	ug/kg	333	1	01/16/24 15:00	01/25/24 21:15	83-32-9	
Acenaphthylene	ND	ug/kg	333	1	01/16/24 15:00	01/25/24 21:15	208-96-8	
Aniline	ND	ug/kg	666	1	01/16/24 15:00	01/25/24 21:15	62-53-3	
Anthracene	ND	ug/kg	333	1	01/16/24 15:00	01/25/24 21:15	120-12-7	
Benzidine	ND	ug/kg	1670	1	01/16/24 15:00	01/25/24 21:15	92-87-5	L1
Benzo(a)anthracene	ND	ug/kg	333	1	01/16/24 15:00	01/25/24 21:15	56-55-3	
Benzo(a)pyrene	**509**	ug/kg	333	1	01/16/24 15:00	01/25/24 21:15	50-32-8	
Benzo(b)fluoranthene	**1430**	ug/kg	333	1	01/16/24 15:00	01/25/24 21:15	205-99-2	
Benzo(g,h,i)perylene	ND	ug/kg	333	1	01/16/24 15:00	01/25/24 21:15	191-24-2	

This report shall not be reproduced, except in full,
without the written consent of Pace Analytical Services, LLC.

Pace Analytical Services, LLC
4320 Midmost Dr
Mobile, AL 36609
251-344-9106

ANALYTICAL RESULTS

Project: Zarzour Phase II
Pace Project No.: 20303765

Sample: SB-10 **Lab ID: 20303765010** Collected: 01/11/24 10:17 Received: 01/11/24 16:20 Matrix: Solid

Results reported on a "wet-weight" basis

Parameters	Results	Units	Report Limit	DF	Prepared	Analyzed	CAS No.	Qual
BR EPA 8270E Soil	Analytical Method: EPA 8270E Preparation Method: EPA 3546							
	Pace Analytical Services - Baton Rouge							
Benzo(k)fluoranthene	ND	ug/kg	333	1	01/16/24 15:00	01/25/24 21:15	207-08-9	
Benzoic acid	ND	ug/kg	1670	1	01/16/24 15:00	01/25/24 21:15	65-85-0	
Benzyl alcohol	ND	ug/kg	333	1	01/16/24 15:00	01/25/24 21:15	100-51-6	
4-Bromophenylphenyl ether	ND	ug/kg	333	1	01/16/24 15:00	01/25/24 21:15	101-55-3	
Butylbenzylphthalate	ND	ug/kg	333	1	01/16/24 15:00	01/25/24 21:15	85-68-7	
Carbazole	ND	ug/kg	333	1	01/16/24 15:00	01/25/24 21:15	86-74-8	
4-Chloro-3-methylphenol	ND	ug/kg	333	1	01/16/24 15:00	01/25/24 21:15	59-50-7	L1
4-Chloroaniline	ND	ug/kg	333	1	01/16/24 15:00	01/25/24 21:15	106-47-8	L2
bis(2-Chloroethoxy)methane	ND	ug/kg	333	1	01/16/24 15:00	01/25/24 21:15	111-91-1	
bis(2-Chloroethyl) ether	ND	ug/kg	333	1	01/16/24 15:00	01/25/24 21:15	111-44-4	
2-Chloronaphthalene	ND	ug/kg	333	1	01/16/24 15:00	01/25/24 21:15	91-58-7	
2-Chlorophenol	ND	ug/kg	333	1	01/16/24 15:00	01/25/24 21:15	95-57-8	
4-Chlorophenylphenyl ether	ND	ug/kg	333	1	01/16/24 15:00	01/25/24 21:15	7005-72-3	
Chrysene	**392**	ug/kg	333	1	01/16/24 15:00	01/25/24 21:15	218-01-9	
Dibenz(a,h)anthracene	ND	ug/kg	333	1	01/16/24 15:00	01/25/24 21:15	53-70-3	
Dibenzofuran	ND	ug/kg	333	1	01/16/24 15:00	01/25/24 21:15	132-64-9	
1,2-Dichlorobenzene	ND	ug/kg	333	1	01/16/24 15:00	01/25/24 21:15	95-50-1	
1,3-Dichlorobenzene	ND	ug/kg	333	1	01/16/24 15:00	01/25/24 21:15	541-73-1	
1,4-Dichlorobenzene	ND	ug/kg	333	1	01/16/24 15:00	01/25/24 21:15	106-46-7	
3,3'-Dichlorobenzidine	ND	ug/kg	666	1	01/16/24 15:00	01/25/24 21:15	91-94-1	L1
2,4-Dichlorophenol	ND	ug/kg	333	1	01/16/24 15:00	01/25/24 21:15	120-83-2	
Diethylphthalate	ND	ug/kg	333	1	01/16/24 15:00	01/25/24 21:15	84-66-2	
2,4-Dimethylphenol	ND	ug/kg	333	1	01/16/24 15:00	01/25/24 21:15	105-67-9	
Dimethylphthalate	ND	ug/kg	333	1	01/16/24 15:00	01/25/24 21:15	131-11-3	
Di-n-butylphthalate	ND	ug/kg	333	1	01/16/24 15:00	01/25/24 21:15	84-74-2	
4,6-Dinitro-2-methylphenol	ND	ug/kg	1670	1	01/16/24 15:00	01/25/24 21:15	534-52-1	
2,4-Dinitrophenol	ND	ug/kg	1670	1	01/16/24 15:00	01/25/24 21:15	51-28-5	
2,4-Dinitrotoluene	ND	ug/kg	333	1	01/16/24 15:00	01/25/24 21:15	121-14-2	
2,6-Dinitrotoluene	ND	ug/kg	333	1	01/16/24 15:00	01/25/24 21:15	606-20-2	
Di-n-octylphthalate	ND	ug/kg	333	1	01/16/24 15:00	01/25/24 21:15	117-84-0	
1,2-Diphenylhydrazine	ND	ug/kg	333	1	01/16/24 15:00	01/25/24 21:15	122-66-7	
bis(2-Ethylhexyl)phthalate	ND	ug/kg	333	1	01/16/24 15:00	01/25/24 21:15	117-81-7	L1
Fluoranthene	**337**	ug/kg	333	1	01/16/24 15:00	01/25/24 21:15	206-44-0	
Fluorene	ND	ug/kg	333	1	01/16/24 15:00	01/25/24 21:15	86-73-7	
Hexachloro-1,3-butadiene	ND	ug/kg	333	1	01/16/24 15:00	01/25/24 21:15	87-68-3	
Hexachlorobenzene	ND	ug/kg	333	1	01/16/24 15:00	01/25/24 21:15	118-74-1	
Hexachlorocyclopentadiene	ND	ug/kg	333	1	01/16/24 15:00	01/25/24 21:15	77-47-4	
Hexachloroethane	ND	ug/kg	333	1	01/16/24 15:00	01/25/24 21:15	67-72-1	
Indeno(1,2,3-cd)pyrene	ND	ug/kg	333	1	01/16/24 15:00	01/25/24 21:15	193-39-5	
Isophorone	ND	ug/kg	333	1	01/16/24 15:00	01/25/24 21:15	78-59-1	
1-Methylnaphthalene	ND	ug/kg	333	1	01/16/24 15:00	01/25/24 21:15	90-12-0	
2-Methylnaphthalene	ND	ug/kg	333	1	01/16/24 15:00	01/25/24 21:15	91-57-6	
2-Methylphenol(o-Cresol)	ND	ug/kg	333	1	01/16/24 15:00	01/25/24 21:15	95-48-7	
3&4-Methylphenol(m&p Cresol)	ND	ug/kg	333	1	01/16/24 15:00	01/25/24 21:15		
Naphthalene	ND	ug/kg	333	1	01/16/24 15:00	01/25/24 21:15	91-20-3	

This report shall not be reproduced, except in full,
without the written consent of Pace Analytical Services, LLC.

Pace Analytical Services, LLC
4320 Midmost Dr
Mobile, AL 36609
251-344-9106

ANALYTICAL RESULTS

Project: Zarzour Phase II
Pace Project No.: 20303765

Sample: SB-10 **Lab ID: 20303765010** Collected: 01/11/24 10:17 Received: 01/11/24 16:20 Matrix: Solid

Results reported on a "wet-weight" basis

Parameters	Results	Units	Report Limit	DF	Prepared	Analyzed	CAS No.	Qual
BR EPA 8270E Soil	Analytical Method: EPA 8270E Preparation Method: EPA 3546							
	Pace Analytical Services - Baton Rouge							
2-Nitroaniline	ND	ug/kg	1670	1	01/16/24 15:00	01/25/24 21:15	88-74-4	
3-Nitroaniline	ND	ug/kg	1670	1	01/16/24 15:00	01/25/24 21:15	99-09-2	L1
4-Nitroaniline	ND	ug/kg	1670	1	01/16/24 15:00	01/25/24 21:15	100-01-6	L1
Nitrobenzene	ND	ug/kg	333	1	01/16/24 15:00	01/25/24 21:15	98-95-3	
2-Nitrophenol	ND	ug/kg	333	1	01/16/24 15:00	01/25/24 21:15	88-75-5	
4-Nitrophenol	ND	ug/kg	1670	1	01/16/24 15:00	01/25/24 21:15	100-02-7	
N-Nitrosodimethylamine	ND	ug/kg	333	1	01/16/24 15:00	01/25/24 21:15	62-75-9	
N-Nitroso-di-n-propylamine	ND	ug/kg	333	1	01/16/24 15:00	01/25/24 21:15	621-64-7	
N-Nitrosodiphenylamine	ND	ug/kg	333	1	01/16/24 15:00	01/25/24 21:15	86-30-6	
Pentachlorophenol	ND	ug/kg	1670	1	01/16/24 15:00	01/25/24 21:15	87-86-5	
Phenanthrene	ND	ug/kg	333	1	01/16/24 15:00	01/25/24 21:15	85-01-8	
Phenol	ND	ug/kg	333	1	01/16/24 15:00	01/25/24 21:15	108-95-2	
Pyrene	**1350**	ug/kg	333	1	01/16/24 15:00	01/25/24 21:15	129-00-0	
Pyridine	ND	ug/kg	333	1	01/16/24 15:00	01/25/24 21:15	110-86-1	
1,2,4-Trichlorobenzene	ND	ug/kg	333	1	01/16/24 15:00	01/25/24 21:15	120-82-1	
2,4,5-Trichlorophenol	ND	ug/kg	333	1	01/16/24 15:00	01/25/24 21:15	95-95-4	
2,4,6-Trichlorophenol	ND	ug/kg	333	1	01/16/24 15:00	01/25/24 21:15	88-06-2	
Surrogates								
Terphenyl-d14 (S)	73	%.	54-127	1	01/16/24 15:00	01/25/24 21:15	1718-51-0	
2,4,6-Tribromophenol (S)	72	%.	39-132	1	01/16/24 15:00	01/25/24 21:15	118-79-6	
2-Fluorophenol (S)	70	%.	35-115	1	01/16/24 15:00	01/25/24 21:15	367-12-4	
Phenol-d5 (S)	65	%.	33-122	1	01/16/24 15:00	01/25/24 21:15	4165-62-2	
Nitrobenzene-d5 (S)	82	%.	37-122	1	01/16/24 15:00	01/25/24 21:15	4165-60-0	
2-Fluorobiphenyl (S)	67	%.	44-115	1	01/16/24 15:00	01/25/24 21:15	321-60-8	
6010 Metals, Total	Analytical Method: EPA 6010 Preparation Method: EPA 3050							
	Pace Analytical Services - New Orleans							
Arsenic	**1.7**	mg/kg	0.89	1	01/15/24 06:35	01/16/24 14:51	7440-38-2	
Barium	**120**	mg/kg	17.9	1	01/15/24 06:35	01/16/24 14:51	7440-39-3	
Cadmium	ND	mg/kg	0.45	1	01/15/24 06:35	01/16/24 14:51	7440-43-9	
Chromium	**8.6**	mg/kg	0.89	1	01/15/24 06:35	01/16/24 14:51	7440-47-3	
Lead	**47.7**	mg/kg	0.45	1	01/15/24 06:35	01/16/24 14:51	7439-92-1	
Selenium	ND	mg/kg	1.8	1	01/15/24 06:35	01/16/24 14:51	7782-49-2	
Silver	ND	mg/kg	0.89	1	01/15/24 06:35	01/16/24 14:51	7440-22-4	
7471 Mercury	Analytical Method: EPA 7471 Preparation Method: EPA 7471							
	Pace Analytical Services - New Orleans							
Mercury	**0.13**	mg/kg	0.014	1	01/15/24 07:01	01/17/24 16:35	7439-97-6	
8260 MSV 5030 Med Level	Analytical Method: EPA 8260 Preparation Method: EPA 5035/5030B							
	Pace Analytical Services - New Orleans							
Acetone	ND	ug/kg	417	1	01/19/24 11:15	01/19/24 19:40	67-64-1	
Benzene	ND	ug/kg	208	1	01/19/24 11:15	01/19/24 19:40	71-43-2	
Bromodichloromethane	ND	ug/kg	208	1	01/19/24 11:15	01/19/24 19:40	75-27-4	
Bromoform	ND	ug/kg	208	1	01/19/24 11:15	01/19/24 19:40	75-25-2	

This report shall not be reproduced, except in full,
without the written consent of Pace Analytical Services, LLC.

Pace Analytical Services, LLC
4320 Midmost Dr
Mobile, AL 36609
251-344-9106

ANALYTICAL RESULTS

Project: Zarzour Phase II
Pace Project No.: 20303765

Sample: SB-10 **Lab ID: 20303765010** Collected: 01/11/24 10:17 Received: 01/11/24 16:20 Matrix: Solid

Results reported on a "wet-weight" basis

Parameters	Results	Units	Report Limit	DF	Prepared	Analyzed	CAS No.	Qual
8260 MSV 5030 Med Level	Analytical Method: EPA 8260 Preparation Method: EPA 5035/5030B							
	Pace Analytical Services - New Orleans							
Bromomethane	ND	ug/kg	208	1	01/19/24 11:15	01/19/24 19:40	74-83-9	
2-Butanone (MEK)	ND	ug/kg	417	1	01/19/24 11:15	01/19/24 19:40	78-93-3	
Carbon disulfide	ND	ug/kg	208	1	01/19/24 11:15	01/19/24 19:40	75-15-0	
Carbon tetrachloride	ND	ug/kg	208	1	01/19/24 11:15	01/19/24 19:40	56-23-5	
Chlorobenzene	ND	ug/kg	208	1	01/19/24 11:15	01/19/24 19:40	108-90-7	
Chloroethane	ND	ug/kg	208	1	01/19/24 11:15	01/19/24 19:40	75-00-3	
Chloroform	ND	ug/kg	208	1	01/19/24 11:15	01/19/24 19:40	67-66-3	
Chloromethane	ND	ug/kg	208	1	01/19/24 11:15	01/19/24 19:40	74-87-3	
1,2-Dibromo-3-chloropropane	ND	ug/kg	208	1	01/19/24 11:15	01/19/24 19:40	96-12-8	
Dibromochloromethane	ND	ug/kg	208	1	01/19/24 11:15	01/19/24 19:40	124-48-1	
1,2-Dibromoethane (EDB)	ND	ug/kg	208	1	01/19/24 11:15	01/19/24 19:40	106-93-4	
Dichlorodifluoromethane	ND	ug/kg	208	1	01/19/24 11:15	01/19/24 19:40	75-71-8	
1,1-Dichloroethane	ND	ug/kg	208	1	01/19/24 11:15	01/19/24 19:40	75-34-3	
1,2-Dichloroethane	ND	ug/kg	208	1	01/19/24 11:15	01/19/24 19:40	107-06-2	
1,1-Dichloroethene	ND	ug/kg	208	1	01/19/24 11:15	01/19/24 19:40	75-35-4	
cis-1,2-Dichloroethene	ND	ug/kg	208	1	01/19/24 11:15	01/19/24 19:40	156-59-2	
trans-1,2-Dichloroethene	ND	ug/kg	208	1	01/19/24 11:15	01/19/24 19:40	156-60-5	
1,2-Dichloropropane	ND	ug/kg	208	1	01/19/24 11:15	01/19/24 19:40	78-87-5	
cis-1,3-Dichloropropene	ND	ug/kg	208	1	01/19/24 11:15	01/19/24 19:40	10061-01-5	
trans-1,3-Dichloropropene	ND	ug/kg	208	1	01/19/24 11:15	01/19/24 19:40	10061-02-6	
Ethylbenzene	ND	ug/kg	208	1	01/19/24 11:15	01/19/24 19:40	100-41-4	
2-Hexanone	ND	ug/kg	417	1	01/19/24 11:15	01/19/24 19:40	591-78-6	
Isopropylbenzene (Cumene)	ND	ug/kg	208	1	01/19/24 11:15	01/19/24 19:40	98-82-8	
Methyl acetate	ND	ug/kg	417	1	01/19/24 11:15	01/19/24 19:40	79-20-9	
Methylene Chloride	ND	ug/kg	208	1	01/19/24 11:15	01/19/24 19:40	75-09-2	
4-Methyl-2-pentanone (MIBK)	ND	ug/kg	417	1	01/19/24 11:15	01/19/24 19:40	108-10-1	
Methyl-tert-butyl ether	ND	ug/kg	208	1	01/19/24 11:15	01/19/24 19:40	1634-04-4	
Styrene	ND	ug/kg	208	1	01/19/24 11:15	01/19/24 19:40	100-42-5	
1,1,2,2-Tetrachloroethane	ND	ug/kg	208	1	01/19/24 11:15	01/19/24 19:40	79-34-5	
Tetrachloroethene	ND	ug/kg	208	1	01/19/24 11:15	01/19/24 19:40	127-18-4	
Toluene	ND	ug/kg	208	1	01/19/24 11:15	01/19/24 19:40	108-88-3	
1,1,1-Trichloroethane	ND	ug/kg	208	1	01/19/24 11:15	01/19/24 19:40	71-55-6	
1,1,2-Trichloroethane	ND	ug/kg	208	1	01/19/24 11:15	01/19/24 19:40	79-00-5	
Trichloroethene	ND	ug/kg	208	1	01/19/24 11:15	01/19/24 19:40	79-01-6	
Trichlorofluoromethane	ND	ug/kg	208	1	01/19/24 11:15	01/19/24 19:40	75-69-4	
Vinyl chloride	ND	ug/kg	83.3	1	01/19/24 11:15	01/19/24 19:40	75-01-4	
m&p-Xylene	ND	ug/kg	417	1	01/19/24 11:15	01/19/24 19:40	179601-23-1	
o-Xylene	ND	ug/kg	208	1	01/19/24 11:15	01/19/24 19:40	95-47-6	
Surrogates								
Toluene-d8 (S)	98	%.	75-125	1	01/19/24 11:15	01/19/24 19:40	2037-26-5	
4-Bromofluorobenzene (S)	95	%.	64-139	1	01/19/24 11:15	01/19/24 19:40	460-00-4	
Dibromofluoromethane (S)	94	%.	66-143	1	01/19/24 11:15	01/19/24 19:40	1868-53-7	

This report shall not be reproduced, except in full,
without the written consent of Pace Analytical Services, LLC.

Pace Analytical Services, LLC
4320 Midmost Dr
Mobile, AL 36609
251-344-9106

ANALYTICAL RESULTS

Project: Zarzour Phase II
Pace Project No.: 20303765

Sample: SB-01 **Lab ID: 20303765011** Collected: 01/11/24 12:34 Received: 01/11/24 16:20 Matrix: Water

Parameters	Results	Units	Report Limit	DF	Prepared	Analyzed	CAS No.	Qual
BR 8082A PCB Water	Analytical Method: EPA 8082A Preparation Method: 3510 Sep Funnel Pace Analytical Services - Baton Rouge							
PCB-1016 (Aroclor 1016)	ND	ug/L	0.50	1	01/17/24 04:30	01/18/24 18:59	12674-11-2	
PCB-1221 (Aroclor 1221)	ND	ug/L	1.0	1	01/17/24 04:30	01/18/24 18:59	11104-28-2	
PCB-1232 (Aroclor 1232)	ND	ug/L	0.50	1	01/17/24 04:30	01/18/24 18:59	11141-16-5	
PCB-1242 (Aroclor 1242)	ND	ug/L	0.50	1	01/17/24 04:30	01/18/24 18:59	53469-21-9	
PCB-1248 (Aroclor 1248)	ND	ug/L	0.50	1	01/17/24 04:30	01/18/24 18:59	12672-29-6	
PCB-1254 (Aroclor 1254)	ND	ug/L	0.50	1	01/17/24 04:30	01/18/24 18:59	11097-69-1	
PCB-1260 (Aroclor 1260)	ND	ug/L	0.50	1	01/17/24 04:30	01/18/24 18:59	11096-82-5	
Surrogates								
Decachlorobiphenyl (S)	40	%.	30-139	1	01/17/24 04:30	01/18/24 18:59	2051-24-3	
BR EPA 8270E Water	Analytical Method: EPA 8270E Preparation Method: EPA 3510C Pace Analytical Services - Baton Rouge							
Acenaphthene	ND	ug/L	10.0	1	01/16/24 15:00	01/30/24 20:17	83-32-9	
Acenaphthylene	ND	ug/L	10.0	1	01/16/24 15:00	01/30/24 20:17	208-96-8	
Aniline	ND	ug/L	10.0	1	01/16/24 15:00	01/30/24 20:17	62-53-3	
Anthracene	ND	ug/L	10.0	1	01/16/24 15:00	01/30/24 20:17	120-12-7	
Benzidine	ND	ug/L	50.0	1	01/16/24 15:00	01/30/24 20:17	92-87-5	
Benzo(a)anthracene	ND	ug/L	10.0	1	01/16/24 15:00	01/30/24 20:17	56-55-3	
Benzo(a)pyrene	ND	ug/L	10.0	1	01/16/24 15:00	01/30/24 20:17	50-32-8	
Benzo(b)fluoranthene	ND	ug/L	10.0	1	01/16/24 15:00	01/30/24 20:17	205-99-2	
Benzo(g,h,i)perylene	ND	ug/L	10.0	1	01/16/24 15:00	01/30/24 20:17	191-24-2	
Benzo(k)fluoranthene	ND	ug/L	10.0	1	01/16/24 15:00	01/30/24 20:17	207-08-9	
Benzoic acid	ND	ug/L	50.0	1	01/16/24 15:00	01/30/24 20:17	65-85-0	
Benzyl alcohol	ND	ug/L	10.0	1	01/16/24 15:00	01/30/24 20:17	100-51-6	
4-Bromophenylphenyl ether	ND	ug/L	10.0	1	01/16/24 15:00	01/30/24 20:17	101-55-3	
Butylbenzylphthalate	ND	ug/L	10.0	1	01/16/24 15:00	01/30/24 20:17	85-68-7	
Carbazole	ND	ug/L	10.0	1	01/16/24 15:00	01/30/24 20:17	86-74-8	L1
4-Chloro-3-methylphenol	ND	ug/L	10.0	1	01/16/24 15:00	01/30/24 20:17	59-50-7	
4-Chloroaniline	ND	ug/L	10.0	1	01/16/24 15:00	01/30/24 20:17	106-47-8	
bis(2-Chloroethoxy)methane	ND	ug/L	10.0	1	01/16/24 15:00	01/30/24 20:17	111-91-1	
bis(2-Chloroethyl) ether	ND	ug/L	10.0	1	01/16/24 15:00	01/30/24 20:17	111-44-4	
2-Chloronaphthalene	ND	ug/L	10.0	1	01/16/24 15:00	01/30/24 20:17	91-58-7	
2-Chlorophenol	ND	ug/L	10.0	1	01/16/24 15:00	01/30/24 20:17	95-57-8	
4-Chlorophenylphenyl ether	ND	ug/L	10.0	1	01/16/24 15:00	01/30/24 20:17	7005-72-3	
Chrysene	ND	ug/L	10.0	1	01/16/24 15:00	01/30/24 20:17	218-01-9	
Dibenz(a,h)anthracene	ND	ug/L	10.0	1	01/16/24 15:00	01/30/24 20:17	53-70-3	
Dibenzofuran	ND	ug/L	10.0	1	01/16/24 15:00	01/30/24 20:17	132-64-9	
1,2-Dichlorobenzene	ND	ug/L	10.0	1	01/16/24 15:00	01/30/24 20:17	95-50-1	
1,3-Dichlorobenzene	ND	ug/L	10.0	1	01/16/24 15:00	01/30/24 20:17	541-73-1	
1,4-Dichlorobenzene	ND	ug/L	10.0	1	01/16/24 15:00	01/30/24 20:17	106-46-7	
3,3'-Dichlorobenzidine	ND	ug/L	10.0	1	01/16/24 15:00	01/30/24 20:17	91-94-1	L1
2,4-Dichlorophenol	ND	ug/L	10.0	1	01/16/24 15:00	01/30/24 20:17	120-83-2	
Diethylphthalate	ND	ug/L	10.0	1	01/16/24 15:00	01/30/24 20:17	84-66-2	
2,4-Dimethylphenol	ND	ug/L	10.0	1	01/16/24 15:00	01/30/24 20:17	105-67-9	
Dimethylphthalate	ND	ug/L	10.0	1	01/16/24 15:00	01/30/24 20:17	131-11-3	
Di-n-butylphthalate	ND	ug/L	20.0	1	01/16/24 15:00	01/30/24 20:17	84-74-2	

This report shall not be reproduced, except in full,
without the written consent of Pace Analytical Services, LLC.

Pace Analytical Services, LLC
4320 Midmost Dr
Mobile, AL 36609
251-344-9106

ANALYTICAL RESULTS

Project: Zarzour Phase II
Pace Project No.: 20303765

Sample: SB-01 **Lab ID: 20303765011** Collected: 01/11/24 12:34 Received: 01/11/24 16:20 Matrix: Water

Parameters	Results	Units	Report Limit	DF	Prepared	Analyzed	CAS No.	Qual
BR EPA 8270E Water	Analytical Method: EPA 8270E Preparation Method: EPA 3510C							
	Pace Analytical Services - Baton Rouge							
4,6-Dinitro-2-methylphenol	ND	ug/L	50.0	1	01/16/24 15:00	01/30/24 20:17	534-52-1	
2,4-Dinitrophenol	ND	ug/L	50.0	1	01/16/24 15:00	01/30/24 20:17	51-28-5	
2,4-Dinitrotoluene	ND	ug/L	10.0	1	01/16/24 15:00	01/30/24 20:17	121-14-2	
2,6-Dinitrotoluene	ND	ug/L	10.0	1	01/16/24 15:00	01/30/24 20:17	606-20-2	
Di-n-octylphthalate	ND	ug/L	10.0	1	01/16/24 15:00	01/30/24 20:17	117-84-0	
1,2-Diphenylhydrazine	ND	ug/L	10.0	1	01/16/24 15:00	01/30/24 20:17	122-66-7	
bis(2-Ethylhexyl)phthalate	ND	ug/L	10.0	1	01/16/24 15:00	01/30/24 20:17	117-81-7	
Fluoranthene	ND	ug/L	10.0	1	01/16/24 15:00	01/30/24 20:17	206-44-0	
Fluorene	ND	ug/L	10.0	1	01/16/24 15:00	01/30/24 20:17	86-73-7	
Hexachloro-1,3-butadiene	ND	ug/L	10.0	1	01/16/24 15:00	01/30/24 20:17	87-68-3	
Hexachlorobenzene	ND	ug/L	10.0	1	01/16/24 15:00	01/30/24 20:17	118-74-1	
Hexachlorocyclopentadiene	ND	ug/L	10.0	1	01/16/24 15:00	01/30/24 20:17	77-47-4	
Hexachloroethane	ND	ug/L	10.0	1	01/16/24 15:00	01/30/24 20:17	67-72-1	
Indeno(1,2,3-cd)pyrene	ND	ug/L	10.0	1	01/16/24 15:00	01/30/24 20:17	193-39-5	
Isophorone	ND	ug/L	10.0	1	01/16/24 15:00	01/30/24 20:17	78-59-1	
1-Methylnaphthalene	ND	ug/L	10.0	1	01/16/24 15:00	01/30/24 20:17	90-12-0	
2-Methylnaphthalene	ND	ug/L	10.0	1	01/16/24 15:00	01/30/24 20:17	91-57-6	
2-Methylphenol(o-Cresol)	ND	ug/L	10.0	1	01/16/24 15:00	01/30/24 20:17	95-48-7	
3&4-Methylphenol(m&p Cresol)	ND	ug/L	10.0	1	01/16/24 15:00	01/30/24 20:17		
Naphthalene	ND	ug/L	10.0	1	01/16/24 15:00	01/30/24 20:17	91-20-3	
2-Nitroaniline	ND	ug/L	10.0	1	01/16/24 15:00	01/30/24 20:17	88-74-4	
3-Nitroaniline	ND	ug/L	50.0	1	01/16/24 15:00	01/30/24 20:17	99-09-2	
4-Nitroaniline	ND	ug/L	50.0	1	01/16/24 15:00	01/30/24 20:17	100-01-6	L1
Nitrobenzene	ND	ug/L	10.0	1	01/16/24 15:00	01/30/24 20:17	98-95-3	
2-Nitrophenol	ND	ug/L	10.0	1	01/16/24 15:00	01/30/24 20:17	88-75-5	
4-Nitrophenol	ND	ug/L	50.0	1	01/16/24 15:00	01/30/24 20:17	100-02-7	
N-Nitrosodimethylamine	ND	ug/L	10.0	1	01/16/24 15:00	01/30/24 20:17	62-75-9	
N-Nitroso-di-n-propylamine	ND	ug/L	10.0	1	01/16/24 15:00	01/30/24 20:17	621-64-7	
N-Nitrosodiphenylamine	ND	ug/L	10.0	1	01/16/24 15:00	01/30/24 20:17	86-30-6	
2,2'-Oxybis(1-chloropropane)	ND	ug/L	10.0	1	01/16/24 15:00	01/30/24 20:17	108-60-1	
Pentachlorophenol	ND	ug/L	10.0	1	01/16/24 15:00	01/30/24 20:17	87-86-5	
Phenanthrene	ND	ug/L	10.0	1	01/16/24 15:00	01/30/24 20:17	85-01-8	
Phenol	ND	ug/L	10.0	1	01/16/24 15:00	01/30/24 20:17	108-95-2	
Pyrene	ND	ug/L	10.0	1	01/16/24 15:00	01/30/24 20:17	129-00-0	
Pyridine	ND	ug/L	10.0	1	01/16/24 15:00	01/30/24 20:17	110-86-1	
1,2,4-Trichlorobenzene	ND	ug/L	10.0	1	01/16/24 15:00	01/30/24 20:17	120-82-1	
2,4,5-Trichlorophenol	ND	ug/L	10.0	1	01/16/24 15:00	01/30/24 20:17	95-95-4	
2,4,6-Trichlorophenol	ND	ug/L	10.0	1	01/16/24 15:00	01/30/24 20:17	88-06-2	
Surrogates								
Terphenyl-d14 (S)	30	%.	50-134	1	01/16/24 15:00	01/30/24 20:17	1718-51-0	S0
2,4,6-Tribromophenol (S)	57	%.	40-140	1	01/16/24 15:00	01/30/24 20:17	118-79-6	
2-Fluorophenol (S)	34	%.	19-119	1	01/16/24 15:00	01/30/24 20:17	367-12-4	
Phenol-d5 (S)	23	%.	10-120	1	01/16/24 15:00	01/30/24 20:17	4165-62-2	
Nitrobenzene-d5 (S)	67	%.	44-120	1	01/16/24 15:00	01/30/24 20:17	4165-60-0	
2-Fluorobiphenyl (S)	49	%.	44-119	1	01/16/24 15:00	01/30/24 20:17	321-60-8	

This report shall not be reproduced, except in full,
without the written consent of Pace Analytical Services, LLC.

Pace Analytical Services, LLC
4320 Midmost Dr
Mobile, AL 36609
251-344-9106

ANALYTICAL RESULTS

Project: Zarzour Phase II
Pace Project No.: 20303765

Sample: SB-01 **Lab ID: 20303765011** Collected: 01/11/24 12:34 Received: 01/11/24 16:20 Matrix: Water

Parameters	Results	Units	Report Limit	DF	Prepared	Analyzed	CAS No.	Qual
6010 Metals, Total	Analytical Method: EPA 6010 Preparation Method: EPA 3010							
	Pace Analytical Services - New Orleans							
Arsenic	**24.7**	ug/L	10.0	1	01/15/24 06:41	01/17/24 12:05	7440-38-2	
Barium	**230**	ug/L	200	1	01/15/24 06:41	01/17/24 12:05	7440-39-3	
Cadmium	ND	ug/L	5.0	1	01/15/24 06:41	01/17/24 12:05	7440-43-9	
Chromium	**54.2**	ug/L	10.0	1	01/15/24 06:41	01/17/24 12:05	7440-47-3	
Lead	**126**	ug/L	5.0	1	01/15/24 06:41	01/17/24 12:05	7439-92-1	
Selenium	ND	ug/L	20.0	1	01/15/24 06:41	01/17/24 12:05	7782-49-2	
Silver	ND	ug/L	10.0	1	01/15/24 06:41	01/17/24 12:05	7440-22-4	
7470 Mercury	Analytical Method: EPA 7470 Preparation Method: EPA 7470							
	Pace Analytical Services - New Orleans							
Mercury	**0.45**	ug/L	0.20	1	01/15/24 07:05	01/15/24 15:20	7439-97-6	
8260 MSV	Analytical Method: EPA 8260							
	Pace Analytical Services - New Orleans							
Acetone	ND	ug/L	10.0	1		01/25/24 12:29	67-64-1	
Benzene	ND	ug/L	5.0	1		01/25/24 12:29	71-43-2	
Bromodichloromethane	ND	ug/L	5.0	1		01/25/24 12:29	75-27-4	
Bromoform	ND	ug/L	5.0	1		01/25/24 12:29	75-25-2	
Bromomethane	ND	ug/L	5.0	1		01/25/24 12:29	74-83-9	
2-Butanone (MEK)	ND	ug/L	10.0	1		01/25/24 12:29	78-93-3	
Carbon disulfide	ND	ug/L	5.0	1		01/25/24 12:29	75-15-0	
Carbon tetrachloride	ND	ug/L	5.0	1		01/25/24 12:29	56-23-5	
Chlorobenzene	ND	ug/L	5.0	1		01/25/24 12:29	108-90-7	
Chloroethane	ND	ug/L	5.0	1		01/25/24 12:29	75-00-3	
Chloroform	ND	ug/L	5.0	1		01/25/24 12:29	67-66-3	
Chloromethane	ND	ug/L	5.0	1		01/25/24 12:29	74-87-3	
1,2-Dibromo-3-chloropropane	ND	ug/L	5.0	1		01/25/24 12:29	96-12-8	
Dibromochloromethane	ND	ug/L	5.0	1		01/25/24 12:29	124-48-1	
1,2-Dibromoethane (EDB)	ND	ug/L	5.0	1		01/25/24 12:29	106-93-4	
Dichlorodifluoromethane	ND	ug/L	5.0	1		01/25/24 12:29	75-71-8	
1,1-Dichloroethane	ND	ug/L	5.0	1		01/25/24 12:29	75-34-3	
1,2-Dichloroethane	ND	ug/L	5.0	1		01/25/24 12:29	107-06-2	
1,1-Dichloroethene	ND	ug/L	5.0	1		01/25/24 12:29	75-35-4	
cis-1,2-Dichloroethene	ND	ug/L	5.0	1		01/25/24 12:29	156-59-2	
trans-1,2-Dichloroethene	ND	ug/L	5.0	1		01/25/24 12:29	156-60-5	
1,2-Dichloropropane	ND	ug/L	5.0	1		01/25/24 12:29	78-87-5	
cis-1,3-Dichloropropene	ND	ug/L	5.0	1		01/25/24 12:29	10061-01-5	
trans-1,3-Dichloropropene	ND	ug/L	5.0	1		01/25/24 12:29	10061-02-6	
Ethylbenzene	ND	ug/L	5.0	1		01/25/24 12:29	100-41-4	
2-Hexanone	ND	ug/L	10.0	1		01/25/24 12:29	591-78-6	
Isopropylbenzene (Cumene)	ND	ug/L	5.0	1		01/25/24 12:29	98-82-8	
Methyl acetate	ND	ug/L	10.0	1		01/25/24 12:29	79-20-9	
Methylene Chloride	ND	ug/L	5.0	1		01/25/24 12:29	75-09-2	
4-Methyl-2-pentanone (MIBK)	ND	ug/L	10.0	1		01/25/24 12:29	108-10-1	
Methyl-tert-butyl ether	ND	ug/L	5.0	1		01/25/24 12:29	1634-04-4	

This report shall not be reproduced, except in full,
without the written consent of Pace Analytical Services, LLC.

Pace Analytical Services, LLC
4320 Midmost Dr
Mobile, AL 36609
251-344-9106

ANALYTICAL RESULTS

Project: Zarzour Phase II
Pace Project No.: 20303765

Sample: SB-01 **Lab ID: 20303765011** Collected: 01/11/24 12:34 Received: 01/11/24 16:20 Matrix: Water

Parameters	Results	Units	Report Limit	DF	Prepared	Analyzed	CAS No.	Qual
8260 MSV	Analytical Method: EPA 8260							
	Pace Analytical Services - New Orleans							
Styrene	ND	ug/L	5.0	1		01/25/24 12:29	100-42-5	
1,1,2,2-Tetrachloroethane	ND	ug/L	5.0	1		01/25/24 12:29	79-34-5	
Tetrachloroethene	ND	ug/L	5.0	1		01/25/24 12:29	127-18-4	
Toluene	ND	ug/L	5.0	1		01/25/24 12:29	108-88-3	
1,1,1-Trichloroethane	ND	ug/L	5.0	1		01/25/24 12:29	71-55-6	
1,1,2-Trichloroethane	ND	ug/L	5.0	1		01/25/24 12:29	79-00-5	
Trichloroethene	ND	ug/L	5.0	1		01/25/24 12:29	79-01-6	
Trichlorofluoromethane	ND	ug/L	5.0	1		01/25/24 12:29	75-69-4	
Vinyl chloride	ND	ug/L	2.0	1		01/25/24 12:29	75-01-4	
m&p-Xylene	ND	ug/L	10.0	1		01/25/24 12:29	179601-23-1	
o-Xylene	ND	ug/L	5.0	1		01/25/24 12:29	95-47-6	
Surrogates								
Toluene-d8 (S)	100	%.	76-124	1		01/25/24 12:29	2037-26-5	
4-Bromofluorobenzene (S)	98	%.	78-121	1		01/25/24 12:29	460-00-4	
Dibromofluoromethane (S)	98	%.	74-128	1		01/25/24 12:29	1868-53-7	

Sample: SB-02 **Lab ID: 20303765012** Collected: 01/11/24 12:08 Received: 01/11/24 16:20 Matrix: Water

Parameters	Results	Units	Report Limit	DF	Prepared	Analyzed	CAS No.	Qual
BR 8082A PCB Water	Analytical Method: EPA 8082A Preparation Method: 3510 Sep Funnel							
	Pace Analytical Services - Baton Rouge							
PCB-1016 (Aroclor 1016)	ND	ug/L	0.48	1	01/17/24 04:30	01/18/24 19:12	12674-11-2	
PCB-1221 (Aroclor 1221)	ND	ug/L	0.95	1	01/17/24 04:30	01/18/24 19:12	11104-28-2	
PCB-1232 (Aroclor 1232)	ND	ug/L	0.48	1	01/17/24 04:30	01/18/24 19:12	11141-16-5	
PCB-1242 (Aroclor 1242)	ND	ug/L	0.48	1	01/17/24 04:30	01/18/24 19:12	53469-21-9	
PCB-1248 (Aroclor 1248)	ND	ug/L	0.48	1	01/17/24 04:30	01/18/24 19:12	12672-29-6	
PCB-1254 (Aroclor 1254)	ND	ug/L	0.48	1	01/17/24 04:30	01/18/24 19:12	11097-69-1	
PCB-1260 (Aroclor 1260)	ND	ug/L	0.48	1	01/17/24 04:30	01/18/24 19:12	11096-82-5	
Surrogates								
Decachlorobiphenyl (S)	32	%.	30-139	1	01/17/24 04:30	01/18/24 19:12	2051-24-3	
BR EPA 8270E Water	Analytical Method: EPA 8270E Preparation Method: EPA 3510C							
	Pace Analytical Services - Baton Rouge							
Acenaphthene	ND	ug/L	10.0	1	01/16/24 15:00	01/30/24 20:38	83-32-9	
Acenaphthylene	ND	ug/L	10.0	1	01/16/24 15:00	01/30/24 20:38	208-96-8	
Aniline	ND	ug/L	10.0	1	01/16/24 15:00	01/30/24 20:38	62-53-3	
Anthracene	ND	ug/L	10.0	1	01/16/24 15:00	01/30/24 20:38	120-12-7	
Benzidine	ND	ug/L	50.0	1	01/16/24 15:00	01/30/24 20:38	92-87-5	
Benzo(a)anthracene	ND	ug/L	10.0	1	01/16/24 15:00	01/30/24 20:38	56-55-3	
Benzo(a)pyrene	ND	ug/L	10.0	1	01/16/24 15:00	01/30/24 20:38	50-32-8	
Benzo(b)fluoranthene	ND	ug/L	10.0	1	01/16/24 15:00	01/30/24 20:38	205-99-2	
Benzo(g,h,i)perylene	ND	ug/L	10.0	1	01/16/24 15:00	01/30/24 20:38	191-24-2	
Benzo(k)fluoranthene	ND	ug/L	10.0	1	01/16/24 15:00	01/30/24 20:38	207-08-9	
Benzoic acid	ND	ug/L	50.0	1	01/16/24 15:00	01/30/24 20:38	65-85-0	

This report shall not be reproduced, except in full,
without the written consent of Pace Analytical Services, LLC.

Pace Analytical Services, LLC
4320 Midmost Dr
Mobile, AL 36609
251-344-9106

ANALYTICAL RESULTS

Project: Zarzour Phase II
Pace Project No.: 20303765

Sample: SB-02 **Lab ID: 20303765012** Collected: 01/11/24 12:08 Received: 01/11/24 16:20 Matrix: Water

Parameters	Results	Units	Report Limit	DF	Prepared	Analyzed	CAS No.	Qual
BR EPA 8270E Water	Analytical Method: EPA 8270E Preparation Method: EPA 3510C Pace Analytical Services - Baton Rouge							
Benzyl alcohol	ND	ug/L	10.0	1	01/16/24 15:00	01/30/24 20:38	100-51-6	
4-Bromophenylphenyl ether	ND	ug/L	10.0	1	01/16/24 15:00	01/30/24 20:38	101-55-3	
Butylbenzylphthalate	ND	ug/L	10.0	1	01/16/24 15:00	01/30/24 20:38	85-68-7	
Carbazole	ND	ug/L	10.0	1	01/16/24 15:00	01/30/24 20:38	86-74-8	L1
4-Chloro-3-methylphenol	ND	ug/L	10.0	1	01/16/24 15:00	01/30/24 20:38	59-50-7	
4-Chloroaniline	ND	ug/L	10.0	1	01/16/24 15:00	01/30/24 20:38	106-47-8	
bis(2-Chloroethoxy)methane	ND	ug/L	10.0	1	01/16/24 15:00	01/30/24 20:38	111-91-1	
bis(2-Chloroethyl) ether	ND	ug/L	10.0	1	01/16/24 15:00	01/30/24 20:38	111-44-4	
2-Chloronaphthalene	ND	ug/L	10.0	1	01/16/24 15:00	01/30/24 20:38	91-58-7	
2-Chlorophenol	ND	ug/L	10.0	1	01/16/24 15:00	01/30/24 20:38	95-57-8	
4-Chlorophenylphenyl ether	ND	ug/L	10.0	1	01/16/24 15:00	01/30/24 20:38	7005-72-3	
Chrysene	ND	ug/L	10.0	1	01/16/24 15:00	01/30/24 20:38	218-01-9	
Dibenz(a,h)anthracene	ND	ug/L	10.0	1	01/16/24 15:00	01/30/24 20:38	53-70-3	
Dibenzofuran	ND	ug/L	10.0	1	01/16/24 15:00	01/30/24 20:38	132-64-9	
1,2-Dichlorobenzene	ND	ug/L	10.0	1	01/16/24 15:00	01/30/24 20:38	95-50-1	
1,3-Dichlorobenzene	ND	ug/L	10.0	1	01/16/24 15:00	01/30/24 20:38	541-73-1	
1,4-Dichlorobenzene	ND	ug/L	10.0	1	01/16/24 15:00	01/30/24 20:38	106-46-7	
3,3'-Dichlorobenzidine	ND	ug/L	10.0	1	01/16/24 15:00	01/30/24 20:38	91-94-1	L1
2,4-Dichlorophenol	ND	ug/L	10.0	1	01/16/24 15:00	01/30/24 20:38	120-83-2	
Diethylphthalate	ND	ug/L	10.0	1	01/16/24 15:00	01/30/24 20:38	84-66-2	
2,4-Dimethylphenol	ND	ug/L	10.0	1	01/16/24 15:00	01/30/24 20:38	105-67-9	
Dimethylphthalate	ND	ug/L	10.0	1	01/16/24 15:00	01/30/24 20:38	131-11-3	
Di-n-butylphthalate	ND	ug/L	20.0	1	01/16/24 15:00	01/30/24 20:38	84-74-2	
4,6-Dinitro-2-methylphenol	ND	ug/L	50.0	1	01/16/24 15:00	01/30/24 20:38	534-52-1	
2,4-Dinitrophenol	ND	ug/L	50.0	1	01/16/24 15:00	01/30/24 20:38	51-28-5	
2,4-Dinitrotoluene	ND	ug/L	10.0	1	01/16/24 15:00	01/30/24 20:38	121-14-2	
2,6-Dinitrotoluene	ND	ug/L	10.0	1	01/16/24 15:00	01/30/24 20:38	606-20-2	
Di-n-octylphthalate	ND	ug/L	10.0	1	01/16/24 15:00	01/30/24 20:38	117-84-0	
1,2-Diphenylhydrazine	ND	ug/L	10.0	1	01/16/24 15:00	01/30/24 20:38	122-66-7	
bis(2-Ethylhexyl)phthalate	ND	ug/L	10.0	1	01/16/24 15:00	01/30/24 20:38	117-81-7	
Fluoranthene	ND	ug/L	10.0	1	01/16/24 15:00	01/30/24 20:38	206-44-0	
Fluorene	ND	ug/L	10.0	1	01/16/24 15:00	01/30/24 20:38	86-73-7	
Hexachloro-1,3-butadiene	ND	ug/L	10.0	1	01/16/24 15:00	01/30/24 20:38	87-68-3	
Hexachlorobenzene	ND	ug/L	10.0	1	01/16/24 15:00	01/30/24 20:38	118-74-1	
Hexachlorocyclopentadiene	ND	ug/L	10.0	1	01/16/24 15:00	01/30/24 20:38	77-47-4	
Hexachloroethane	ND	ug/L	10.0	1	01/16/24 15:00	01/30/24 20:38	67-72-1	
Indeno(1,2,3-cd)pyrene	ND	ug/L	10.0	1	01/16/24 15:00	01/30/24 20:38	193-39-5	
Isophorone	ND	ug/L	10.0	1	01/16/24 15:00	01/30/24 20:38	78-59-1	
1-Methylnaphthalene	ND	ug/L	10.0	1	01/16/24 15:00	01/30/24 20:38	90-12-0	
2-Methylnaphthalene	ND	ug/L	10.0	1	01/16/24 15:00	01/30/24 20:38	91-57-6	
2-Methylphenol(o-Cresol)	ND	ug/L	10.0	1	01/16/24 15:00	01/30/24 20:38	95-48-7	
3&4-Methylphenol(m&p Cresol)	ND	ug/L	10.0	1	01/16/24 15:00	01/30/24 20:38		
Naphthalene	ND	ug/L	10.0	1	01/16/24 15:00	01/30/24 20:38	91-20-3	
2-Nitroaniline	ND	ug/L	10.0	1	01/16/24 15:00	01/30/24 20:38	88-74-4	
3-Nitroaniline	ND	ug/L	50.0	1	01/16/24 15:00	01/30/24 20:38	99-09-2	
4-Nitroaniline	ND	ug/L	50.0	1	01/16/24 15:00	01/30/24 20:38	100-01-6	L1

This report shall not be reproduced, except in full,
without the written consent of Pace Analytical Services, LLC.

Pace Analytical Services, LLC
4320 Midmost Dr
Mobile, AL 36609
251-344-9106

ANALYTICAL RESULTS

Project: Zarzour Phase II
Pace Project No.: 20303765

Sample: SB-02 **Lab ID: 20303765012** Collected: 01/11/24 12:08 Received: 01/11/24 16:20 Matrix: Water

Parameters	Results	Units	Report Limit	DF	Prepared	Analyzed	CAS No.	Qual
BR EPA 8270E Water	Analytical Method: EPA 8270E Preparation Method: EPA 3510C							
	Pace Analytical Services - Baton Rouge							
Nitrobenzene	ND	ug/L	10.0	1	01/16/24 15:00	01/30/24 20:38	98-95-3	
2-Nitrophenol	ND	ug/L	10.0	1	01/16/24 15:00	01/30/24 20:38	88-75-5	
4-Nitrophenol	ND	ug/L	50.0	1	01/16/24 15:00	01/30/24 20:38	100-02-7	
N-Nitrosodimethylamine	ND	ug/L	10.0	1	01/16/24 15:00	01/30/24 20:38	62-75-9	
N-Nitroso-di-n-propylamine	ND	ug/L	10.0	1	01/16/24 15:00	01/30/24 20:38	621-64-7	
N-Nitrosodiphenylamine	ND	ug/L	10.0	1	01/16/24 15:00	01/30/24 20:38	86-30-6	
2,2'-Oxybis(1-chloropropane)	ND	ug/L	10.0	1	01/16/24 15:00	01/30/24 20:38	108-60-1	
Pentachlorophenol	ND	ug/L	10.0	1	01/16/24 15:00	01/30/24 20:38	87-86-5	
Phenanthrene	ND	ug/L	10.0	1	01/16/24 15:00	01/30/24 20:38	85-01-8	
Phenol	ND	ug/L	10.0	1	01/16/24 15:00	01/30/24 20:38	108-95-2	
Pyrene	ND	ug/L	10.0	1	01/16/24 15:00	01/30/24 20:38	129-00-0	
Pyridine	ND	ug/L	10.0	1	01/16/24 15:00	01/30/24 20:38	110-86-1	
1,2,4-Trichlorobenzene	ND	ug/L	10.0	1	01/16/24 15:00	01/30/24 20:38	120-82-1	
2,4,5-Trichlorophenol	ND	ug/L	10.0	1	01/16/24 15:00	01/30/24 20:38	95-95-4	
2,4,6-Trichlorophenol	ND	ug/L	10.0	1	01/16/24 15:00	01/30/24 20:38	88-06-2	
Surrogates								
Terphenyl-d14 (S)	33	%.	50-134	1	01/16/24 15:00	01/30/24 20:38	1718-51-0	S0
2,4,6-Tribromophenol (S)	47	%.	40-140	1	01/16/24 15:00	01/30/24 20:38	118-79-6	
2-Fluorophenol (S)	29	%.	19-119	1	01/16/24 15:00	01/30/24 20:38	367-12-4	
Phenol-d5 (S)	21	%.	10-120	1	01/16/24 15:00	01/30/24 20:38	4165-62-2	
Nitrobenzene-d5 (S)	64	%.	44-120	1	01/16/24 15:00	01/30/24 20:38	4165-60-0	
2-Fluorobiphenyl (S)	49	%.	44-119	1	01/16/24 15:00	01/30/24 20:38	321-60-8	
6010 Metals, Total	Analytical Method: EPA 6010 Preparation Method: EPA 3010							
	Pace Analytical Services - New Orleans							
Arsenic	ND	ug/L	10.0	1	01/15/24 06:41	01/17/24 12:20	7440-38-2	
Barium	ND	ug/L	200	1	01/15/24 06:41	01/17/24 12:20	7440-39-3	
Cadmium	ND	ug/L	5.0	1	01/15/24 06:41	01/17/24 12:20	7440-43-9	
Chromium	ND	ug/L	10.0	1	01/15/24 06:41	01/17/24 12:20	7440-47-3	
Lead	ND	ug/L	5.0	1	01/15/24 06:41	01/17/24 12:20	7439-92-1	
Selenium	ND	ug/L	20.0	1	01/15/24 06:41	01/17/24 12:20	7782-49-2	
Silver	ND	ug/L	10.0	1	01/15/24 06:41	01/17/24 12:20	7440-22-4	
7470 Mercury	Analytical Method: EPA 7470 Preparation Method: EPA 7470							
	Pace Analytical Services - New Orleans							
Mercury	ND	ug/L	0.20	1	01/15/24 07:05	01/15/24 15:22	7439-97-6	
8260 MSV	Analytical Method: EPA 8260							
	Pace Analytical Services - New Orleans							
Acetone	ND	ug/L	10.0	1		01/25/24 12:48	67-64-1	
Benzene	ND	ug/L	5.0	1		01/25/24 12:48	71-43-2	
Bromodichloromethane	ND	ug/L	5.0	1		01/25/24 12:48	75-27-4	
Bromoform	ND	ug/L	5.0	1		01/25/24 12:48	75-25-2	
Bromomethane	ND	ug/L	5.0	1		01/25/24 12:48	74-83-9	
2-Butanone (MEK)	ND	ug/L	10.0	1		01/25/24 12:48	78-93-3	

This report shall not be reproduced, except in full,
without the written consent of Pace Analytical Services, LLC.

Pace Analytical Services, LLC
4320 Midmost Dr
Mobile, AL 36609
251-344-9106

ANALYTICAL RESULTS

Project: Zarzour Phase II
Pace Project No.: 20303765

Sample: SB-02 **Lab ID: 20303765012** Collected: 01/11/24 12:08 Received: 01/11/24 16:20 Matrix: Water

Parameters	Results	Units	Report Limit	DF	Prepared	Analyzed	CAS No.	Qual
8260 MSV	Analytical Method: EPA 8260							
	Pace Analytical Services - New Orleans							
Carbon disulfide	ND	ug/L	5.0	1		01/25/24 12:48	75-15-0	
Carbon tetrachloride	ND	ug/L	5.0	1		01/25/24 12:48	56-23-5	
Chlorobenzene	ND	ug/L	5.0	1		01/25/24 12:48	108-90-7	
Chloroethane	ND	ug/L	5.0	1		01/25/24 12:48	75-00-3	
Chloroform	ND	ug/L	5.0	1		01/25/24 12:48	67-66-3	
Chloromethane	ND	ug/L	5.0	1		01/25/24 12:48	74-87-3	
1,2-Dibromo-3-chloropropane	ND	ug/L	5.0	1		01/25/24 12:48	96-12-8	
Dibromochloromethane	ND	ug/L	5.0	1		01/25/24 12:48	124-48-1	
1,2-Dibromoethane (EDB)	ND	ug/L	5.0	1		01/25/24 12:48	106-93-4	
Dichlorodifluoromethane	ND	ug/L	5.0	1		01/25/24 12:48	75-71-8	
1,1-Dichloroethane	ND	ug/L	5.0	1		01/25/24 12:48	75-34-3	
1,2-Dichloroethane	ND	ug/L	5.0	1		01/25/24 12:48	107-06-2	
1,1-Dichloroethene	ND	ug/L	5.0	1		01/25/24 12:48	75-35-4	
cis-1,2-Dichloroethene	ND	ug/L	5.0	1		01/25/24 12:48	156-59-2	
trans-1,2-Dichloroethene	ND	ug/L	5.0	1		01/25/24 12:48	156-60-5	
1,2-Dichloropropane	ND	ug/L	5.0	1		01/25/24 12:48	78-87-5	
cis-1,3-Dichloropropene	ND	ug/L	5.0	1		01/25/24 12:48	10061-01-5	
trans-1,3-Dichloropropene	ND	ug/L	5.0	1		01/25/24 12:48	10061-02-6	
Ethylbenzene	ND	ug/L	5.0	1		01/25/24 12:48	100-41-4	
2-Hexanone	ND	ug/L	10.0	1		01/25/24 12:48	591-78-6	
Isopropylbenzene (Cumene)	ND	ug/L	5.0	1		01/25/24 12:48	98-82-8	
Methyl acetate	ND	ug/L	10.0	1		01/25/24 12:48	79-20-9	
Methylene Chloride	ND	ug/L	5.0	1		01/25/24 12:48	75-09-2	
4-Methyl-2-pentanone (MIBK)	ND	ug/L	10.0	1		01/25/24 12:48	108-10-1	
Methyl-tert-butyl ether	ND	ug/L	5.0	1		01/25/24 12:48	1634-04-4	
Styrene	ND	ug/L	5.0	1		01/25/24 12:48	100-42-5	
1,1,2,2-Tetrachloroethane	ND	ug/L	5.0	1		01/25/24 12:48	79-34-5	
Tetrachloroethene	ND	ug/L	5.0	1		01/25/24 12:48	127-18-4	
Toluene	ND	ug/L	5.0	1		01/25/24 12:48	108-88-3	
1,1,1-Trichloroethane	ND	ug/L	5.0	1		01/25/24 12:48	71-55-6	
1,1,2-Trichloroethane	ND	ug/L	5.0	1		01/25/24 12:48	79-00-5	
Trichloroethene	ND	ug/L	5.0	1		01/25/24 12:48	79-01-6	
Trichlorofluoromethane	ND	ug/L	5.0	1		01/25/24 12:48	75-69-4	
Vinyl chloride	ND	ug/L	2.0	1		01/25/24 12:48	75-01-4	
m&p-Xylene	ND	ug/L	10.0	1		01/25/24 12:48	179601-23-1	
o-Xylene	ND	ug/L	5.0	1		01/25/24 12:48	95-47-6	
Surrogates								
Toluene-d8 (S)	100	%.	76-124	1		01/25/24 12:48	2037-26-5	
4-Bromofluorobenzene (S)	97	%.	78-121	1		01/25/24 12:48	460-00-4	
Dibromofluoromethane (S)	97	%.	74-128	1		01/25/24 12:48	1868-53-7	

This report shall not be reproduced, except in full,
without the written consent of Pace Analytical Services, LLC.

Pace Analytical Services, LLC
4320 Midmost Dr
Mobile, AL 36609
251-344-9106

ANALYTICAL RESULTS

Project: Zarzour Phase II
Pace Project No.: 20303765

Sample: SB-03 **Lab ID: 20303765013** Collected: 01/11/24 13:15 Received: 01/11/24 16:20 Matrix: Water

Parameters	Results	Units	Report Limit	DF	Prepared	Analyzed	CAS No.	Qual
BR 8082A PCB Water	Analytical Method: EPA 8082A Preparation Method: 3510 Sep Funnel Pace Analytical Services - Baton Rouge							
PCB-1016 (Aroclor 1016)	ND	ug/L	0.50	1	01/17/24 04:30	01/18/24 19:25	12674-11-2	
PCB-1221 (Aroclor 1221)	ND	ug/L	1.0	1	01/17/24 04:30	01/18/24 19:25	11104-28-2	
PCB-1232 (Aroclor 1232)	ND	ug/L	0.50	1	01/17/24 04:30	01/18/24 19:25	11141-16-5	
PCB-1242 (Aroclor 1242)	ND	ug/L	0.50	1	01/17/24 04:30	01/18/24 19:25	53469-21-9	
PCB-1248 (Aroclor 1248)	ND	ug/L	0.50	1	01/17/24 04:30	01/18/24 19:25	12672-29-6	
PCB-1254 (Aroclor 1254)	ND	ug/L	0.50	1	01/17/24 04:30	01/18/24 19:25	11097-69-1	
PCB-1260 (Aroclor 1260)	ND	ug/L	0.50	1	01/17/24 04:30	01/18/24 19:25	11096-82-5	
Surrogates								
Decachlorobiphenyl (S)	44	%.	30-139	1	01/17/24 04:30	01/18/24 19:25	2051-24-3	
BR EPA 8270E Water	Analytical Method: EPA 8270E Preparation Method: EPA 3510C Pace Analytical Services - Baton Rouge							
Acenaphthene	ND	ug/L	10.0	1	01/16/24 15:00	01/30/24 20:59	83-32-9	
Acenaphthylene	ND	ug/L	10.0	1	01/16/24 15:00	01/30/24 20:59	208-96-8	
Aniline	ND	ug/L	10.0	1	01/16/24 15:00	01/30/24 20:59	62-53-3	
Anthracene	ND	ug/L	10.0	1	01/16/24 15:00	01/30/24 20:59	120-12-7	
Benzidine	ND	ug/L	50.0	1	01/16/24 15:00	01/30/24 20:59	92-87-5	
Benzo(a)anthracene	ND	ug/L	10.0	1	01/16/24 15:00	01/30/24 20:59	56-55-3	
Benzo(a)pyrene	ND	ug/L	10.0	1	01/16/24 15:00	01/30/24 20:59	50-32-8	
Benzo(b)fluoranthene	ND	ug/L	10.0	1	01/16/24 15:00	01/30/24 20:59	205-99-2	
Benzo(g,h,i)perylene	ND	ug/L	10.0	1	01/16/24 15:00	01/30/24 20:59	191-24-2	
Benzo(k)fluoranthene	ND	ug/L	10.0	1	01/16/24 15:00	01/30/24 20:59	207-08-9	
Benzoic acid	ND	ug/L	50.0	1	01/16/24 15:00	01/30/24 20:59	65-85-0	
Benzyl alcohol	ND	ug/L	10.0	1	01/16/24 15:00	01/30/24 20:59	100-51-6	
4-Bromophenylphenyl ether	ND	ug/L	10.0	1	01/16/24 15:00	01/30/24 20:59	101-55-3	
Butylbenzylphthalate	ND	ug/L	10.0	1	01/16/24 15:00	01/30/24 20:59	85-68-7	
Carbazole	ND	ug/L	10.0	1	01/16/24 15:00	01/30/24 20:59	86-74-8	L1
4-Chloro-3-methylphenol	ND	ug/L	10.0	1	01/16/24 15:00	01/30/24 20:59	59-50-7	
4-Chloroaniline	ND	ug/L	10.0	1	01/16/24 15:00	01/30/24 20:59	106-47-8	
bis(2-Chloroethoxy)methane	ND	ug/L	10.0	1	01/16/24 15:00	01/30/24 20:59	111-91-1	
bis(2-Chloroethyl) ether	ND	ug/L	10.0	1	01/16/24 15:00	01/30/24 20:59	111-44-4	
2-Chloronaphthalene	ND	ug/L	10.0	1	01/16/24 15:00	01/30/24 20:59	91-58-7	
2-Chlorophenol	ND	ug/L	10.0	1	01/16/24 15:00	01/30/24 20:59	95-57-8	
4-Chlorophenylphenyl ether	ND	ug/L	10.0	1	01/16/24 15:00	01/30/24 20:59	7005-72-3	
Chrysene	ND	ug/L	10.0	1	01/16/24 15:00	01/30/24 20:59	218-01-9	
Dibenz(a,h)anthracene	ND	ug/L	10.0	1	01/16/24 15:00	01/30/24 20:59	53-70-3	
Dibenzofuran	ND	ug/L	10.0	1	01/16/24 15:00	01/30/24 20:59	132-64-9	
1,2-Dichlorobenzene	ND	ug/L	10.0	1	01/16/24 15:00	01/30/24 20:59	95-50-1	
1,3-Dichlorobenzene	ND	ug/L	10.0	1	01/16/24 15:00	01/30/24 20:59	541-73-1	
1,4-Dichlorobenzene	ND	ug/L	10.0	1	01/16/24 15:00	01/30/24 20:59	106-46-7	
3,3'-Dichlorobenzidine	ND	ug/L	10.0	1	01/16/24 15:00	01/30/24 20:59	91-94-1	L1
2,4-Dichlorophenol	ND	ug/L	10.0	1	01/16/24 15:00	01/30/24 20:59	120-83-2	
Diethylphthalate	ND	ug/L	10.0	1	01/16/24 15:00	01/30/24 20:59	84-66-2	
2,4-Dimethylphenol	ND	ug/L	10.0	1	01/16/24 15:00	01/30/24 20:59	105-67-9	
Dimethylphthalate	ND	ug/L	10.0	1	01/16/24 15:00	01/30/24 20:59	131-11-3	
Di-n-butylphthalate	ND	ug/L	20.0	1	01/16/24 15:00	01/30/24 20:59	84-74-2	

This report shall not be reproduced, except in full,
without the written consent of Pace Analytical Services, LLC.

Pace Analytical Services, LLC
4320 Midmost Dr
Mobile, AL 36609
251-344-9106

ANALYTICAL RESULTS

Project: Zarzour Phase II
Pace Project No.: 20303765

Sample: SB-03 **Lab ID: 20303765013** Collected: 01/11/24 13:15 Received: 01/11/24 16:20 Matrix: Water

Parameters	Results	Units	Report Limit	DF	Prepared	Analyzed	CAS No.	Qual
BR EPA 8270E Water	Analytical Method: EPA 8270E Preparation Method: EPA 3510C							
	Pace Analytical Services - Baton Rouge							
4,6-Dinitro-2-methylphenol	ND	ug/L	50.0	1	01/16/24 15:00	01/30/24 20:59	534-52-1	
2,4-Dinitrophenol	ND	ug/L	50.0	1	01/16/24 15:00	01/30/24 20:59	51-28-5	
2,4-Dinitrotoluene	ND	ug/L	10.0	1	01/16/24 15:00	01/30/24 20:59	121-14-2	
2,6-Dinitrotoluene	ND	ug/L	10.0	1	01/16/24 15:00	01/30/24 20:59	606-20-2	
Di-n-octylphthalate	ND	ug/L	10.0	1	01/16/24 15:00	01/30/24 20:59	117-84-0	
1,2-Diphenylhydrazine	ND	ug/L	10.0	1	01/16/24 15:00	01/30/24 20:59	122-66-7	
bis(2-Ethylhexyl)phthalate	ND	ug/L	10.0	1	01/16/24 15:00	01/30/24 20:59	117-81-7	
Fluoranthene	ND	ug/L	10.0	1	01/16/24 15:00	01/30/24 20:59	206-44-0	
Fluorene	ND	ug/L	10.0	1	01/16/24 15:00	01/30/24 20:59	86-73-7	
Hexachloro-1,3-butadiene	ND	ug/L	10.0	1	01/16/24 15:00	01/30/24 20:59	87-68-3	
Hexachlorobenzene	ND	ug/L	10.0	1	01/16/24 15:00	01/30/24 20:59	118-74-1	
Hexachlorocyclopentadiene	ND	ug/L	10.0	1	01/16/24 15:00	01/30/24 20:59	77-47-4	
Hexachloroethane	ND	ug/L	10.0	1	01/16/24 15:00	01/30/24 20:59	67-72-1	
Indeno(1,2,3-cd)pyrene	ND	ug/L	10.0	1	01/16/24 15:00	01/30/24 20:59	193-39-5	
Isophorone	ND	ug/L	10.0	1	01/16/24 15:00	01/30/24 20:59	78-59-1	
1-Methylnaphthalene	ND	ug/L	10.0	1	01/16/24 15:00	01/30/24 20:59	90-12-0	
2-Methylnaphthalene	ND	ug/L	10.0	1	01/16/24 15:00	01/30/24 20:59	91-57-6	
2-Methylphenol(o-Cresol)	ND	ug/L	10.0	1	01/16/24 15:00	01/30/24 20:59	95-48-7	
3&4-Methylphenol(m&p Cresol)	ND	ug/L	10.0	1	01/16/24 15:00	01/30/24 20:59		
Naphthalene	ND	ug/L	10.0	1	01/16/24 15:00	01/30/24 20:59	91-20-3	
2-Nitroaniline	ND	ug/L	10.0	1	01/16/24 15:00	01/30/24 20:59	88-74-4	
3-Nitroaniline	ND	ug/L	50.0	1	01/16/24 15:00	01/30/24 20:59	99-09-2	
4-Nitroaniline	ND	ug/L	50.0	1	01/16/24 15:00	01/30/24 20:59	100-01-6	L1
Nitrobenzene	ND	ug/L	10.0	1	01/16/24 15:00	01/30/24 20:59	98-95-3	
2-Nitrophenol	ND	ug/L	10.0	1	01/16/24 15:00	01/30/24 20:59	88-75-5	
4-Nitrophenol	ND	ug/L	50.0	1	01/16/24 15:00	01/30/24 20:59	100-02-7	
N-Nitrosodimethylamine	ND	ug/L	10.0	1	01/16/24 15:00	01/30/24 20:59	62-75-9	
N-Nitroso-di-n-propylamine	ND	ug/L	10.0	1	01/16/24 15:00	01/30/24 20:59	621-64-7	
N-Nitrosodiphenylamine	ND	ug/L	10.0	1	01/16/24 15:00	01/30/24 20:59	86-30-6	
2,2'-Oxybis(1-chloropropane)	ND	ug/L	10.0	1	01/16/24 15:00	01/30/24 20:59	108-60-1	
Pentachlorophenol	ND	ug/L	10.0	1	01/16/24 15:00	01/30/24 20:59	87-86-5	
Phenanthrene	ND	ug/L	10.0	1	01/16/24 15:00	01/30/24 20:59	85-01-8	
Phenol	ND	ug/L	10.0	1	01/16/24 15:00	01/30/24 20:59	108-95-2	
Pyrene	ND	ug/L	10.0	1	01/16/24 15:00	01/30/24 20:59	129-00-0	
Pyridine	ND	ug/L	10.0	1	01/16/24 15:00	01/30/24 20:59	110-86-1	
1,2,4-Trichlorobenzene	ND	ug/L	10.0	1	01/16/24 15:00	01/30/24 20:59	120-82-1	
2,4,5-Trichlorophenol	ND	ug/L	10.0	1	01/16/24 15:00	01/30/24 20:59	95-95-4	
2,4,6-Trichlorophenol	ND	ug/L	10.0	1	01/16/24 15:00	01/30/24 20:59	88-06-2	
Surrogates								
Terphenyl-d14 (S)	65	%.	50-134	1	01/16/24 15:00	01/30/24 20:59	1718-51-0	
2,4,6-Tribromophenol (S)	69	%.	40-140	1	01/16/24 15:00	01/30/24 20:59	118-79-6	
2-Fluorophenol (S)	32	%.	19-119	1	01/16/24 15:00	01/30/24 20:59	367-12-4	
Phenol-d5 (S)	23	%.	10-120	1	01/16/24 15:00	01/30/24 20:59	4165-62-2	
Nitrobenzene-d5 (S)	79	%.	44-120	1	01/16/24 15:00	01/30/24 20:59	4165-60-0	
2-Fluorobiphenyl (S)	69	%.	44-119	1	01/16/24 15:00	01/30/24 20:59	321-60-8	

This report shall not be reproduced, except in full,
without the written consent of Pace Analytical Services, LLC.

Pace Analytical Services, LLC
4320 Midmost Dr
Mobile, AL 36609
251-344-9106

ANALYTICAL RESULTS

Project: Zarzour Phase II
Pace Project No.: 20303765

Sample: SB-03 **Lab ID: 20303765013** Collected: 01/11/24 13:15 Received: 01/11/24 16:20 Matrix: Water

Parameters	Results	Units	Report Limit	DF	Prepared	Analyzed	CAS No.	Qual
6010 Metals, Total	Analytical Method: EPA 6010 Preparation Method: EPA 3010							
	Pace Analytical Services - New Orleans							
Arsenic	ND	ug/L	10.0	1	01/15/24 06:41	01/17/24 12:24	7440-38-2	
Barium	ND	ug/L	200	1	01/15/24 06:41	01/17/24 12:24	7440-39-3	
Cadmium	ND	ug/L	5.0	1	01/15/24 06:41	01/17/24 12:24	7440-43-9	
Chromium	ND	ug/L	10.0	1	01/15/24 06:41	01/17/24 12:24	7440-47-3	
Lead	ND	ug/L	5.0	1	01/15/24 06:41	01/17/24 12:24	7439-92-1	
Selenium	ND	ug/L	20.0	1	01/15/24 06:41	01/17/24 12:24	7782-49-2	
Silver	ND	ug/L	10.0	1	01/15/24 06:41	01/17/24 12:24	7440-22-4	
7470 Mercury	Analytical Method: EPA 7470 Preparation Method: EPA 7470							
	Pace Analytical Services - New Orleans							
Mercury	ND	ug/L	0.20	1	01/15/24 07:05	01/15/24 15:29	7439-97-6	
8260 MSV	Analytical Method: EPA 8260							
	Pace Analytical Services - New Orleans							
Acetone	ND	ug/L	10.0	1		01/24/24 20:24	67-64-1	
Benzene	ND	ug/L	5.0	1		01/24/24 20:24	71-43-2	
Bromodichloromethane	ND	ug/L	5.0	1		01/24/24 20:24	75-27-4	
Bromoform	ND	ug/L	5.0	1		01/24/24 20:24	75-25-2	
Bromomethane	ND	ug/L	5.0	1		01/24/24 20:24	74-83-9	
2-Butanone (MEK)	ND	ug/L	10.0	1		01/24/24 20:24	78-93-3	
Carbon disulfide	ND	ug/L	5.0	1		01/24/24 20:24	75-15-0	
Carbon tetrachloride	ND	ug/L	5.0	1		01/24/24 20:24	56-23-5	
Chlorobenzene	ND	ug/L	5.0	1		01/24/24 20:24	108-90-7	
Chloroethane	ND	ug/L	5.0	1		01/24/24 20:24	75-00-3	
Chloroform	ND	ug/L	5.0	1		01/24/24 20:24	67-66-3	
Chloromethane	ND	ug/L	5.0	1		01/24/24 20:24	74-87-3	
1,2-Dibromo-3-chloropropane	ND	ug/L	5.0	1		01/24/24 20:24	96-12-8	
Dibromochloromethane	ND	ug/L	5.0	1		01/24/24 20:24	124-48-1	
1,2-Dibromoethane (EDB)	ND	ug/L	5.0	1		01/24/24 20:24	106-93-4	
Dichlorodifluoromethane	ND	ug/L	5.0	1		01/24/24 20:24	75-71-8	
1,1-Dichloroethane	ND	ug/L	5.0	1		01/24/24 20:24	75-34-3	
1,2-Dichloroethane	ND	ug/L	5.0	1		01/24/24 20:24	107-06-2	
1,1-Dichloroethene	ND	ug/L	5.0	1		01/24/24 20:24	75-35-4	
cis-1,2-Dichloroethene	ND	ug/L	5.0	1		01/24/24 20:24	156-59-2	
trans-1,2-Dichloroethene	ND	ug/L	5.0	1		01/24/24 20:24	156-60-5	
1,2-Dichloropropane	ND	ug/L	5.0	1		01/24/24 20:24	78-87-5	
cis-1,3-Dichloropropene	ND	ug/L	5.0	1		01/24/24 20:24	10061-01-5	
trans-1,3-Dichloropropene	ND	ug/L	5.0	1		01/24/24 20:24	10061-02-6	
Ethylbenzene	ND	ug/L	5.0	1		01/24/24 20:24	100-41-4	
2-Hexanone	ND	ug/L	10.0	1		01/24/24 20:24	591-78-6	
Isopropylbenzene (Cumene)	ND	ug/L	5.0	1		01/24/24 20:24	98-82-8	
Methyl acetate	ND	ug/L	10.0	1		01/24/24 20:24	79-20-9	
Methylene Chloride	ND	ug/L	5.0	1		01/24/24 20:24	75-09-2	
4-Methyl-2-pentanone (MIBK)	ND	ug/L	10.0	1		01/24/24 20:24	108-10-1	
Methyl-tert-butyl ether	ND	ug/L	5.0	1		01/24/24 20:24	1634-04-4	

This report shall not be reproduced, except in full,
without the written consent of Pace Analytical Services, LLC.

Pace Analytical Services, LLC
4320 Midmost Dr
Mobile, AL 36609
251-344-9106

ANALYTICAL RESULTS

Project: Zarzour Phase II
Pace Project No.: 20303765

Sample: SB-03 **Lab ID: 20303765013** Collected: 01/11/24 13:15 Received: 01/11/24 16:20 Matrix: Water

Parameters	Results	Units	Report Limit	DF	Prepared	Analyzed	CAS No.	Qual
8260 MSV	Analytical Method: EPA 8260							
	Pace Analytical Services - New Orleans							
Styrene	ND	ug/L	5.0	1		01/24/24 20:24	100-42-5	
1,1,2,2-Tetrachloroethane	ND	ug/L	5.0	1		01/24/24 20:24	79-34-5	
Tetrachloroethene	ND	ug/L	5.0	1		01/24/24 20:24	127-18-4	
Toluene	ND	ug/L	5.0	1		01/24/24 20:24	108-88-3	
1,1,1-Trichloroethane	ND	ug/L	5.0	1		01/24/24 20:24	71-55-6	
1,1,2-Trichloroethane	ND	ug/L	5.0	1		01/24/24 20:24	79-00-5	
Trichloroethene	ND	ug/L	5.0	1		01/24/24 20:24	79-01-6	
Trichlorofluoromethane	ND	ug/L	5.0	1		01/24/24 20:24	75-69-4	
Vinyl chloride	ND	ug/L	2.0	1		01/24/24 20:24	75-01-4	
m&p-Xylene	ND	ug/L	10.0	1		01/24/24 20:24	179601-23-1	
o-Xylene	ND	ug/L	5.0	1		01/24/24 20:24	95-47-6	
Surrogates								
Toluene-d8 (S)	99	%.	76-124	1		01/24/24 20:24	2037-26-5	
4-Bromofluorobenzene (S)	97	%.	78-121	1		01/24/24 20:24	460-00-4	
Dibromofluoromethane (S)	95	%.	74-128	1		01/24/24 20:24	1868-53-7	

Sample: SB-04 **Lab ID: 20303765014** Collected: 01/11/24 14:01 Received: 01/11/24 16:20 Matrix: Water

Parameters	Results	Units	Report Limit	DF	Prepared	Analyzed	CAS No.	Qual
BR 8082A PCB Water	Analytical Method: EPA 8082A Preparation Method: 3510 Sep Funnel							
	Pace Analytical Services - Baton Rouge							
PCB-1016 (Aroclor 1016)	ND	ug/L	0.48	1	01/17/24 04:30	01/24/24 14:44	12674-11-2	
PCB-1221 (Aroclor 1221)	ND	ug/L	0.95	1	01/17/24 04:30	01/24/24 14:44	11104-28-2	
PCB-1232 (Aroclor 1232)	ND	ug/L	0.48	1	01/17/24 04:30	01/24/24 14:44	11141-16-5	
PCB-1242 (Aroclor 1242)	ND	ug/L	0.48	1	01/17/24 04:30	01/24/24 14:44	53469-21-9	
PCB-1248 (Aroclor 1248)	ND	ug/L	0.48	1	01/17/24 04:30	01/24/24 14:44	12672-29-6	
PCB-1254 (Aroclor 1254)	ND	ug/L	0.48	1	01/17/24 04:30	01/24/24 14:44	11097-69-1	
PCB-1260 (Aroclor 1260)	ND	ug/L	0.48	1	01/17/24 04:30	01/24/24 14:44	11096-82-5	
Surrogates								
Decachlorobiphenyl (S)	30	%.	30-139	1	01/17/24 04:30	01/24/24 14:44	2051-24-3	
BR EPA 8270E Water	Analytical Method: EPA 8270E Preparation Method: EPA 3510C							
	Pace Analytical Services - Baton Rouge							
Acenaphthene	ND	ug/L	100	10	01/16/24 15:00	01/30/24 21:20	83-32-9	
Acenaphthylene	ND	ug/L	100	10	01/16/24 15:00	01/30/24 21:20	208-96-8	
Aniline	ND	ug/L	100	10	01/16/24 15:00	01/30/24 21:20	62-53-3	
Anthracene	ND	ug/L	100	10	01/16/24 15:00	01/30/24 21:20	120-12-7	
Benzidine	ND	ug/L	500	10	01/16/24 15:00	01/30/24 21:20	92-87-5	
Benzo(a)anthracene	ND	ug/L	100	10	01/16/24 15:00	01/30/24 21:20	56-55-3	
Benzo(a)pyrene	ND	ug/L	100	10	01/16/24 15:00	01/30/24 21:20	50-32-8	
Benzo(b)fluoranthene	ND	ug/L	100	10	01/16/24 15:00	01/30/24 21:20	205-99-2	
Benzo(g,h,i)perylene	ND	ug/L	100	10	01/16/24 15:00	01/30/24 21:20	191-24-2	
Benzo(k)fluoranthene	ND	ug/L	100	10	01/16/24 15:00	01/30/24 21:20	207-08-9	
Benzoic acid	ND	ug/L	500	10	01/16/24 15:00	01/30/24 21:20	65-85-0	

This report shall not be reproduced, except in full,
without the written consent of Pace Analytical Services, LLC.

Pace Analytical Services, LLC
4320 Midmost Dr
Mobile, AL 36609
251-344-9106

ANALYTICAL RESULTS

Project: Zarzour Phase II
Pace Project No.: 20303765

Sample: SB-04 **Lab ID: 20303765014** Collected: 01/11/24 14:01 Received: 01/11/24 16:20 Matrix: Water

Parameters	Results	Units	Report Limit	DF	Prepared	Analyzed	CAS No.	Qual
BR EPA 8270E Water	Analytical Method: EPA 8270E Preparation Method: EPA 3510C							
	Pace Analytical Services - Baton Rouge							
Benzyl alcohol	ND	ug/L	100	10	01/16/24 15:00	01/30/24 21:20	100-51-6	
4-Bromophenylphenyl ether	ND	ug/L	100	10	01/16/24 15:00	01/30/24 21:20	101-55-3	
Butylbenzylphthalate	ND	ug/L	100	10	01/16/24 15:00	01/30/24 21:20	85-68-7	
Carbazole	ND	ug/L	100	10	01/16/24 15:00	01/30/24 21:20	86-74-8	L1
4-Chloro-3-methylphenol	ND	ug/L	100	10	01/16/24 15:00	01/30/24 21:20	59-50-7	
4-Chloroaniline	ND	ug/L	100	10	01/16/24 15:00	01/30/24 21:20	106-47-8	
bis(2-Chloroethoxy)methane	ND	ug/L	100	10	01/16/24 15:00	01/30/24 21:20	111-91-1	
bis(2-Chloroethyl) ether	ND	ug/L	100	10	01/16/24 15:00	01/30/24 21:20	111-44-4	
2-Chloronaphthalene	ND	ug/L	100	10	01/16/24 15:00	01/30/24 21:20	91-58-7	
2-Chlorophenol	ND	ug/L	100	10	01/16/24 15:00	01/30/24 21:20	95-57-8	
4-Chlorophenylphenyl ether	ND	ug/L	100	10	01/16/24 15:00	01/30/24 21:20	7005-72-3	
Chrysene	ND	ug/L	100	10	01/16/24 15:00	01/30/24 21:20	218-01-9	
Dibenz(a,h)anthracene	ND	ug/L	100	10	01/16/24 15:00	01/30/24 21:20	53-70-3	
Dibenzofuran	ND	ug/L	100	10	01/16/24 15:00	01/30/24 21:20	132-64-9	
1,2-Dichlorobenzene	ND	ug/L	100	10	01/16/24 15:00	01/30/24 21:20	95-50-1	
1,3-Dichlorobenzene	ND	ug/L	100	10	01/16/24 15:00	01/30/24 21:20	541-73-1	
1,4-Dichlorobenzene	ND	ug/L	100	10	01/16/24 15:00	01/30/24 21:20	106-46-7	
3,3'-Dichlorobenzidine	ND	ug/L	100	10	01/16/24 15:00	01/30/24 21:20	91-94-1	L1
2,4-Dichlorophenol	ND	ug/L	100	10	01/16/24 15:00	01/30/24 21:20	120-83-2	
Diethylphthalate	ND	ug/L	100	10	01/16/24 15:00	01/30/24 21:20	84-66-2	
2,4-Dimethylphenol	ND	ug/L	100	10	01/16/24 15:00	01/30/24 21:20	105-67-9	
Dimethylphthalate	ND	ug/L	100	10	01/16/24 15:00	01/30/24 21:20	131-11-3	
Di-n-butylphthalate	ND	ug/L	200	10	01/16/24 15:00	01/30/24 21:20	84-74-2	
4,6-Dinitro-2-methylphenol	ND	ug/L	500	10	01/16/24 15:00	01/30/24 21:20	534-52-1	
2,4-Dinitrophenol	ND	ug/L	500	10	01/16/24 15:00	01/30/24 21:20	51-28-5	
2,4-Dinitrotoluene	ND	ug/L	100	10	01/16/24 15:00	01/30/24 21:20	121-14-2	
2,6-Dinitrotoluene	ND	ug/L	100	10	01/16/24 15:00	01/30/24 21:20	606-20-2	
Di-n-octylphthalate	ND	ug/L	100	10	01/16/24 15:00	01/30/24 21:20	117-84-0	
1,2-Diphenylhydrazine	ND	ug/L	100	10	01/16/24 15:00	01/30/24 21:20	122-66-7	
bis(2-Ethylhexyl)phthalate	ND	ug/L	100	10	01/16/24 15:00	01/30/24 21:20	117-81-7	
Fluoranthene	ND	ug/L	100	10	01/16/24 15:00	01/30/24 21:20	206-44-0	
Fluorene	ND	ug/L	100	10	01/16/24 15:00	01/30/24 21:20	86-73-7	
Hexachloro-1,3-butadiene	ND	ug/L	100	10	01/16/24 15:00	01/30/24 21:20	87-68-3	
Hexachlorobenzene	ND	ug/L	100	10	01/16/24 15:00	01/30/24 21:20	118-74-1	
Hexachlorocyclopentadiene	ND	ug/L	100	10	01/16/24 15:00	01/30/24 21:20	77-47-4	
Hexachloroethane	ND	ug/L	100	10	01/16/24 15:00	01/30/24 21:20	67-72-1	
Indeno(1,2,3-cd)pyrene	ND	ug/L	100	10	01/16/24 15:00	01/30/24 21:20	193-39-5	
Isophorone	ND	ug/L	100	10	01/16/24 15:00	01/30/24 21:20	78-59-1	
1-Methylnaphthalene	**182**	ug/L	100	10	01/16/24 15:00	01/30/24 21:20	90-12-0	
2-Methylnaphthalene	**294**	ug/L	100	10	01/16/24 15:00	01/30/24 21:20	91-57-6	
2-Methylphenol(o-Cresol)	**193**	ug/L	100	10	01/16/24 15:00	01/30/24 21:20	95-48-7	
3&4-Methylphenol(m&p Cresol)	**426**	ug/L	100	10	01/16/24 15:00	01/30/24 21:20		
Naphthalene	**123**	ug/L	100	10	01/16/24 15:00	01/30/24 21:20	91-20-3	
2-Nitroaniline	ND	ug/L	100	10	01/16/24 15:00	01/30/24 21:20	88-74-4	
3-Nitroaniline	ND	ug/L	500	10	01/16/24 15:00	01/30/24 21:20	99-09-2	
4-Nitroaniline	ND	ug/L	500	10	01/16/24 15:00	01/30/24 21:20	100-01-6	L1

This report shall not be reproduced, except in full,
without the written consent of Pace Analytical Services, LLC.

Pace Analytical Services, LLC
4320 Midmost Dr
Mobile, AL 36609
251-344-9106

ANALYTICAL RESULTS

Project: Zarzour Phase II
Pace Project No.: 20303765

Sample: SB-04 **Lab ID: 20303765014** Collected: 01/11/24 14:01 Received: 01/11/24 16:20 Matrix: Water

Parameters	Results	Units	Report Limit	DF	Prepared	Analyzed	CAS No.	Qual
BR EPA 8270E Water	Analytical Method: EPA 8270E Preparation Method: EPA 3510C							
	Pace Analytical Services - Baton Rouge							
Nitrobenzene	ND	ug/L	100	10	01/16/24 15:00	01/30/24 21:20	98-95-3	
2-Nitrophenol	ND	ug/L	100	10	01/16/24 15:00	01/30/24 21:20	88-75-5	
4-Nitrophenol	ND	ug/L	500	10	01/16/24 15:00	01/30/24 21:20	100-02-7	
N-Nitrosodimethylamine	ND	ug/L	100	10	01/16/24 15:00	01/30/24 21:20	62-75-9	
N-Nitroso-di-n-propylamine	ND	ug/L	100	10	01/16/24 15:00	01/30/24 21:20	621-64-7	
N-Nitrosodiphenylamine	ND	ug/L	100	10	01/16/24 15:00	01/30/24 21:20	86-30-6	
2,2'-Oxybis(1-chloropropane)	ND	ug/L	100	10	01/16/24 15:00	01/30/24 21:20	108-60-1	
Pentachlorophenol	ND	ug/L	100	10	01/16/24 15:00	01/30/24 21:20	87-86-5	
Phenanthrene	ND	ug/L	100	10	01/16/24 15:00	01/30/24 21:20	85-01-8	
Phenol	**881**	ug/L	100	10	01/16/24 15:00	01/30/24 21:20	108-95-2	
Pyrene	ND	ug/L	100	10	01/16/24 15:00	01/30/24 21:20	129-00-0	
Pyridine	ND	ug/L	100	10	01/16/24 15:00	01/30/24 21:20	110-86-1	
1,2,4-Trichlorobenzene	ND	ug/L	100	10	01/16/24 15:00	01/30/24 21:20	120-82-1	
2,4,5-Trichlorophenol	ND	ug/L	100	10	01/16/24 15:00	01/30/24 21:20	95-95-4	
2,4,6-Trichlorophenol	ND	ug/L	100	10	01/16/24 15:00	01/30/24 21:20	88-06-2	
Surrogates								
Terphenyl-d14 (S)	55	%.	50-134	10	01/16/24 15:00	01/30/24 21:20	1718-51-0	
2,4,6-Tribromophenol (S)	50	%.	40-140	10	01/16/24 15:00	01/30/24 21:20	118-79-6	
2-Fluorophenol (S)	30	%.	19-119	10	01/16/24 15:00	01/30/24 21:20	367-12-4	
Phenol-d5 (S)	4	%.	10-120	10	01/16/24 15:00	01/30/24 21:20	4165-62-2	S4
Nitrobenzene-d5 (S)	64	%.	44-120	10	01/16/24 15:00	01/30/24 21:20	4165-60-0	
2-Fluorobiphenyl (S)	54	%.	44-119	10	01/16/24 15:00	01/30/24 21:20	321-60-8	
6010 Metals, Total	Analytical Method: EPA 6010 Preparation Method: EPA 3010							
	Pace Analytical Services - New Orleans							
Arsenic	ND	ug/L	10.0	1	01/15/24 06:41	01/17/24 12:28	7440-38-2	
Barium	ND	ug/L	200	1	01/15/24 06:41	01/17/24 12:28	7440-39-3	
Cadmium	ND	ug/L	5.0	1	01/15/24 06:41	01/17/24 12:28	7440-43-9	
Chromium	ND	ug/L	10.0	1	01/15/24 06:41	01/17/24 12:28	7440-47-3	
Lead	**6.1**	ug/L	5.0	1	01/15/24 06:41	01/17/24 12:28	7439-92-1	
Selenium	ND	ug/L	20.0	1	01/15/24 06:41	01/17/24 12:28	7782-49-2	
Silver	ND	ug/L	10.0	1	01/15/24 06:41	01/17/24 12:28	7440-22-4	
7470 Mercury	Analytical Method: EPA 7470 Preparation Method: EPA 7470							
	Pace Analytical Services - New Orleans							
Mercury	ND	ug/L	0.20	1	01/15/24 07:05	01/15/24 15:31	7439-97-6	
8260 MSV	Analytical Method: EPA 8260							
	Pace Analytical Services - New Orleans							
Acetone	ND	ug/L	10.0	1		01/24/24 20:43	67-64-1	
Benzene	ND	ug/L	5.0	1		01/24/24 20:43	71-43-2	
Bromodichloromethane	ND	ug/L	5.0	1		01/24/24 20:43	75-27-4	
Bromoform	ND	ug/L	5.0	1		01/24/24 20:43	75-25-2	
Bromomethane	ND	ug/L	5.0	1		01/24/24 20:43	74-83-9	
2-Butanone (MEK)	ND	ug/L	10.0	1		01/24/24 20:43	78-93-3	

This report shall not be reproduced, except in full,
without the written consent of Pace Analytical Services, LLC.

Pace Analytical Services, LLC
4320 Midmost Dr
Mobile, AL 36609
251-344-9106

ANALYTICAL RESULTS

Project: Zarzour Phase II
Pace Project No.: 20303765

Sample: SB-04 **Lab ID: 20303765014** Collected: 01/11/24 14:01 Received: 01/11/24 16:20 Matrix: Water

Parameters	Results	Units	Report Limit	DF	Prepared	Analyzed	CAS No.	Qual
8260 MSV	Analytical Method: EPA 8260							
	Pace Analytical Services - New Orleans							
Carbon disulfide	ND	ug/L	5.0	1		01/24/24 20:43	75-15-0	
Carbon tetrachloride	ND	ug/L	5.0	1		01/24/24 20:43	56-23-5	
Chlorobenzene	ND	ug/L	5.0	1		01/24/24 20:43	108-90-7	
Chloroethane	ND	ug/L	5.0	1		01/24/24 20:43	75-00-3	
Chloroform	ND	ug/L	5.0	1		01/24/24 20:43	67-66-3	
Chloromethane	ND	ug/L	5.0	1		01/24/24 20:43	74-87-3	
1,2-Dibromo-3-chloropropane	ND	ug/L	5.0	1		01/24/24 20:43	96-12-8	
Dibromochloromethane	ND	ug/L	5.0	1		01/24/24 20:43	124-48-1	
1,2-Dibromoethane (EDB)	ND	ug/L	5.0	1		01/24/24 20:43	106-93-4	
Dichlorodifluoromethane	ND	ug/L	5.0	1		01/24/24 20:43	75-71-8	
1,1-Dichloroethane	ND	ug/L	5.0	1		01/24/24 20:43	75-34-3	
1,2-Dichloroethane	ND	ug/L	5.0	1		01/24/24 20:43	107-06-2	
1,1-Dichloroethene	ND	ug/L	5.0	1		01/24/24 20:43	75-35-4	
cis-1,2-Dichloroethene	ND	ug/L	5.0	1		01/24/24 20:43	156-59-2	
trans-1,2-Dichloroethene	ND	ug/L	5.0	1		01/24/24 20:43	156-60-5	
1,2-Dichloropropane	ND	ug/L	5.0	1		01/24/24 20:43	78-87-5	
cis-1,3-Dichloropropene	ND	ug/L	5.0	1		01/24/24 20:43	10061-01-5	
trans-1,3-Dichloropropene	ND	ug/L	5.0	1		01/24/24 20:43	10061-02-6	
Ethylbenzene	ND	ug/L	5.0	1		01/24/24 20:43	100-41-4	
2-Hexanone	ND	ug/L	10.0	1		01/24/24 20:43	591-78-6	
Isopropylbenzene (Cumene)	ND	ug/L	5.0	1		01/24/24 20:43	98-82-8	
Methyl acetate	ND	ug/L	10.0	1		01/24/24 20:43	79-20-9	
Methylene Chloride	ND	ug/L	5.0	1		01/24/24 20:43	75-09-2	
4-Methyl-2-pentanone (MIBK)	ND	ug/L	10.0	1		01/24/24 20:43	108-10-1	
Methyl-tert-butyl ether	ND	ug/L	5.0	1		01/24/24 20:43	1634-04-4	
Styrene	ND	ug/L	5.0	1		01/24/24 20:43	100-42-5	
1,1,2,2-Tetrachloroethane	ND	ug/L	5.0	1		01/24/24 20:43	79-34-5	
Tetrachloroethene	ND	ug/L	5.0	1		01/24/24 20:43	127-18-4	
Toluene	ND	ug/L	5.0	1		01/24/24 20:43	108-88-3	
1,1,1-Trichloroethane	ND	ug/L	5.0	1		01/24/24 20:43	71-55-6	
1,1,2-Trichloroethane	ND	ug/L	5.0	1		01/24/24 20:43	79-00-5	
Trichloroethene	ND	ug/L	5.0	1		01/24/24 20:43	79-01-6	
Trichlorofluoromethane	ND	ug/L	5.0	1		01/24/24 20:43	75-69-4	
Vinyl chloride	ND	ug/L	2.0	1		01/24/24 20:43	75-01-4	
m&p-Xylene	ND	ug/L	10.0	1		01/24/24 20:43	179601-23-1	
o-Xylene	ND	ug/L	5.0	1		01/24/24 20:43	95-47-6	
Surrogates								
Toluene-d8 (S)	100	%.	76-124	1		01/24/24 20:43	2037-26-5	
4-Bromofluorobenzene (S)	97	%.	78-121	1		01/24/24 20:43	460-00-4	
Dibromofluoromethane (S)	95	%.	74-128	1		01/24/24 20:43	1868-53-7	

This report shall not be reproduced, except in full,
without the written consent of Pace Analytical Services, LLC.

Pace Analytical Services, LLC
4320 Midmost Dr
Mobile, AL 36609
251-344-9106

ANALYTICAL RESULTS

Project: Zarzour Phase II
Pace Project No.: 20303765

Sample: SB-09 **Lab ID: 20303765015** Collected: 01/11/24 14:43 Received: 01/11/24 16:20 Matrix: Water

Parameters	Results	Units	Report Limit	DF	Prepared	Analyzed	CAS No.	Qual
BR 8082A PCB Water	Analytical Method: EPA 8082A Preparation Method: 3510 Sep Funnel							
	Pace Analytical Services - Baton Rouge							
PCB-1016 (Aroclor 1016)	ND	ug/L	0.49	1	01/17/24 04:30	01/18/24 19:53	12674-11-2	
PCB-1221 (Aroclor 1221)	ND	ug/L	0.98	1	01/17/24 04:30	01/18/24 19:53	11104-28-2	
PCB-1232 (Aroclor 1232)	ND	ug/L	0.49	1	01/17/24 04:30	01/18/24 19:53	11141-16-5	
PCB-1242 (Aroclor 1242)	ND	ug/L	0.49	1	01/17/24 04:30	01/18/24 19:53	53469-21-9	
PCB-1248 (Aroclor 1248)	ND	ug/L	0.49	1	01/17/24 04:30	01/18/24 19:53	12672-29-6	
PCB-1254 (Aroclor 1254)	ND	ug/L	0.49	1	01/17/24 04:30	01/18/24 19:53	11097-69-1	
PCB-1260 (Aroclor 1260)	ND	ug/L	0.49	1	01/17/24 04:30	01/18/24 19:53	11096-82-5	
Surrogates								
Decachlorobiphenyl (S)	35	%.	30-139	1	01/17/24 04:30	01/18/24 19:53	2051-24-3	
BR EPA 8270E Water	Analytical Method: EPA 8270E Preparation Method: EPA 3510C							
	Pace Analytical Services - Baton Rouge							
Acenaphthene	ND	ug/L	100	10	01/16/24 15:00	02/02/24 14:55	83-32-9	
Acenaphthylene	ND	ug/L	100	10	01/16/24 15:00	02/02/24 14:55	208-96-8	
Aniline	ND	ug/L	100	10	01/16/24 15:00	02/02/24 14:55	62-53-3	
Anthracene	ND	ug/L	100	10	01/16/24 15:00	02/02/24 14:55	120-12-7	
Benzidine	ND	ug/L	500	10	01/16/24 15:00	02/02/24 14:55	92-87-5	
Benzo(a)anthracene	ND	ug/L	100	10	01/16/24 15:00	02/02/24 14:55	56-55-3	
Benzo(a)pyrene	ND	ug/L	100	10	01/16/24 15:00	02/02/24 14:55	50-32-8	
Benzo(b)fluoranthene	ND	ug/L	100	10	01/16/24 15:00	02/02/24 14:55	205-99-2	
Benzo(g,h,i)perylene	ND	ug/L	100	10	01/16/24 15:00	02/02/24 14:55	191-24-2	
Benzo(k)fluoranthene	ND	ug/L	100	10	01/16/24 15:00	02/02/24 14:55	207-08-9	
Benzoic acid	ND	ug/L	500	10	01/16/24 15:00	02/02/24 14:55	65-85-0	
Benzyl alcohol	ND	ug/L	100	10	01/16/24 15:00	02/02/24 14:55	100-51-6	
4-Bromophenylphenyl ether	ND	ug/L	100	10	01/16/24 15:00	02/02/24 14:55	101-55-3	
Butylbenzylphthalate	ND	ug/L	100	10	01/16/24 15:00	02/02/24 14:55	85-68-7	
Carbazole	ND	ug/L	100	10	01/16/24 15:00	02/02/24 14:55	86-74-8	L1
4-Chloro-3-methylphenol	ND	ug/L	100	10	01/16/24 15:00	02/02/24 14:55	59-50-7	
4-Chloroaniline	ND	ug/L	100	10	01/16/24 15:00	02/02/24 14:55	106-47-8	
bis(2-Chloroethoxy)methane	ND	ug/L	100	10	01/16/24 15:00	02/02/24 14:55	111-91-1	
bis(2-Chloroethyl) ether	ND	ug/L	100	10	01/16/24 15:00	02/02/24 14:55	111-44-4	
2-Chloronaphthalene	ND	ug/L	100	10	01/16/24 15:00	02/02/24 14:55	91-58-7	
2-Chlorophenol	ND	ug/L	100	10	01/16/24 15:00	02/02/24 14:55	95-57-8	
4-Chlorophenylphenyl ether	ND	ug/L	100	10	01/16/24 15:00	02/02/24 14:55	7005-72-3	
Chrysene	ND	ug/L	100	10	01/16/24 15:00	02/02/24 14:55	218-01-9	
Dibenz(a,h)anthracene	ND	ug/L	100	10	01/16/24 15:00	02/02/24 14:55	53-70-3	
Dibenzofuran	ND	ug/L	100	10	01/16/24 15:00	02/02/24 14:55	132-64-9	
1,2-Dichlorobenzene	ND	ug/L	100	10	01/16/24 15:00	02/02/24 14:55	95-50-1	
1,3-Dichlorobenzene	ND	ug/L	100	10	01/16/24 15:00	02/02/24 14:55	541-73-1	
1,4-Dichlorobenzene	ND	ug/L	100	10	01/16/24 15:00	02/02/24 14:55	106-46-7	
3,3'-Dichlorobenzidine	ND	ug/L	100	10	01/16/24 15:00	02/02/24 14:55	91-94-1	L1
2,4-Dichlorophenol	ND	ug/L	100	10	01/16/24 15:00	02/02/24 14:55	120-83-2	
Diethylphthalate	ND	ug/L	100	10	01/16/24 15:00	02/02/24 14:55	84-66-2	
2,4-Dimethylphenol	ND	ug/L	100	10	01/16/24 15:00	02/02/24 14:55	105-67-9	
Dimethylphthalate	ND	ug/L	100	10	01/16/24 15:00	02/02/24 14:55	131-11-3	
Di-n-butylphthalate	ND	ug/L	200	10	01/16/24 15:00	02/02/24 14:55	84-74-2	

This report shall not be reproduced, except in full,
without the written consent of Pace Analytical Services, LLC.

Pace Analytical Services, LLC
4320 Midmost Dr
Mobile, AL 36609
251-344-9106

ANALYTICAL RESULTS

Project: Zarzour Phase II
Pace Project No.: 20303765

Sample: SB-09 **Lab ID: 20303765015** Collected: 01/11/24 14:43 Received: 01/11/24 16:20 Matrix: Water

Parameters	Results	Units	Report Limit	DF	Prepared	Analyzed	CAS No.	Qual
BR EPA 8270E Water	Analytical Method: EPA 8270E Preparation Method: EPA 3510C							
	Pace Analytical Services - Baton Rouge							
4,6-Dinitro-2-methylphenol	ND	ug/L	500	10	01/16/24 15:00	02/02/24 14:55	534-52-1	
2,4-Dinitrophenol	ND	ug/L	500	10	01/16/24 15:00	02/02/24 14:55	51-28-5	
2,4-Dinitrotoluene	ND	ug/L	100	10	01/16/24 15:00	02/02/24 14:55	121-14-2	
2,6-Dinitrotoluene	ND	ug/L	100	10	01/16/24 15:00	02/02/24 14:55	606-20-2	
Di-n-octylphthalate	ND	ug/L	100	10	01/16/24 15:00	02/02/24 14:55	117-84-0	
1,2-Diphenylhydrazine	ND	ug/L	100	10	01/16/24 15:00	02/02/24 14:55	122-66-7	
bis(2-Ethylhexyl)phthalate	ND	ug/L	100	10	01/16/24 15:00	02/02/24 14:55	117-81-7	
Fluoranthene	ND	ug/L	100	10	01/16/24 15:00	02/02/24 14:55	206-44-0	
Fluorene	ND	ug/L	100	10	01/16/24 15:00	02/02/24 14:55	86-73-7	
Hexachloro-1,3-butadiene	ND	ug/L	100	10	01/16/24 15:00	02/02/24 14:55	87-68-3	
Hexachlorobenzene	ND	ug/L	100	10	01/16/24 15:00	02/02/24 14:55	118-74-1	
Hexachlorocyclopentadiene	ND	ug/L	100	10	01/16/24 15:00	02/02/24 14:55	77-47-4	
Hexachloroethane	ND	ug/L	100	10	01/16/24 15:00	02/02/24 14:55	67-72-1	
Indeno(1,2,3-cd)pyrene	ND	ug/L	100	10	01/16/24 15:00	02/02/24 14:55	193-39-5	
Isophorone	ND	ug/L	100	10	01/16/24 15:00	02/02/24 14:55	78-59-1	
1-Methylnaphthalene	ND	ug/L	100	10	01/16/24 15:00	02/02/24 14:55	90-12-0	
2-Methylnaphthalene	ND	ug/L	100	10	01/16/24 15:00	02/02/24 14:55	91-57-6	
2-Methylphenol(o-Cresol)	**173**	ug/L	100	10	01/16/24 15:00	02/02/24 14:55	95-48-7	
3&4-Methylphenol(m&p Cresol)	**260**	ug/L	100	10	01/16/24 15:00	02/02/24 14:55		
Naphthalene	ND	ug/L	100	10	01/16/24 15:00	02/02/24 14:55	91-20-3	
2-Nitroaniline	ND	ug/L	100	10	01/16/24 15:00	02/02/24 14:55	88-74-4	
3-Nitroaniline	ND	ug/L	500	10	01/16/24 15:00	02/02/24 14:55	99-09-2	
4-Nitroaniline	ND	ug/L	500	10	01/16/24 15:00	02/02/24 14:55	100-01-6	L1
Nitrobenzene	ND	ug/L	100	10	01/16/24 15:00	02/02/24 14:55	98-95-3	
2-Nitrophenol	ND	ug/L	100	10	01/16/24 15:00	02/02/24 14:55	88-75-5	
4-Nitrophenol	ND	ug/L	500	10	01/16/24 15:00	02/02/24 14:55	100-02-7	
N-Nitrosodimethylamine	ND	ug/L	100	10	01/16/24 15:00	02/02/24 14:55	62-75-9	
N-Nitroso-di-n-propylamine	ND	ug/L	100	10	01/16/24 15:00	02/02/24 14:55	621-64-7	
N-Nitrosodiphenylamine	ND	ug/L	100	10	01/16/24 15:00	02/02/24 14:55	86-30-6	
2,2'-Oxybis(1-chloropropane)	ND	ug/L	100	10	01/16/24 15:00	02/02/24 14:55	108-60-1	
Pentachlorophenol	ND	ug/L	100	10	01/16/24 15:00	02/02/24 14:55	87-86-5	
Phenanthrene	ND	ug/L	100	10	01/16/24 15:00	02/02/24 14:55	85-01-8	
Phenol	**274**	ug/L	100	10	01/16/24 15:00	02/02/24 14:55	108-95-2	
Pyrene	ND	ug/L	100	10	01/16/24 15:00	02/02/24 14:55	129-00-0	
Pyridine	ND	ug/L	100	10	01/16/24 15:00	02/02/24 14:55	110-86-1	
1,2,4-Trichlorobenzene	ND	ug/L	100	10	01/16/24 15:00	02/02/24 14:55	120-82-1	
2,4,5-Trichlorophenol	ND	ug/L	100	10	01/16/24 15:00	02/02/24 14:55	95-95-4	
2,4,6-Trichlorophenol	ND	ug/L	100	10	01/16/24 15:00	02/02/24 14:55	88-06-2	
Surrogates								
Terphenyl-d14 (S)	74	%.	50-134	10	01/16/24 15:00	02/02/24 14:55	1718-51-0	S0,S4
2,4,6-Tribromophenol (S)	79	%.	40-140	10	01/16/24 15:00	02/02/24 14:55	118-79-6	S0,S4
2-Fluorophenol (S)	52	%.	19-119	10	01/16/24 15:00	02/02/24 14:55	367-12-4	S0,S4
Phenol-d5 (S)	34	%.	10-120	10	01/16/24 15:00	02/02/24 14:55	4165-62-2	S0,S4
Nitrobenzene-d5 (S)	102	%.	44-120	10	01/16/24 15:00	02/02/24 14:55	4165-60-0	S0,S4
2-Fluorobiphenyl (S)	88	%.	44-119	10	01/16/24 15:00	02/02/24 14:55	321-60-8	S0,S4

This report shall not be reproduced, except in full,
without the written consent of Pace Analytical Services, LLC.

Pace Analytical Services, LLC
4320 Midmost Dr
Mobile, AL 36609
251-344-9106

ANALYTICAL RESULTS

Project: Zarzour Phase II
Pace Project No.: 20303765

Sample: SB-09 **Lab ID: 20303765015** Collected: 01/11/24 14:43 Received: 01/11/24 16:20 Matrix: Water

Parameters	Results	Units	Report Limit	DF	Prepared	Analyzed	CAS No.	Qual
6010 Metals, Total	Analytical Method: EPA 6010 Preparation Method: EPA 3010							
	Pace Analytical Services - New Orleans							
Arsenic	**26.7**	ug/L	10.0	1	01/15/24 06:41	01/17/24 15:04	7440-38-2	
Barium	**419**	ug/L	200	1	01/15/24 06:41	01/17/24 15:04	7440-39-3	
Cadmium	ND	ug/L	5.0	1	01/15/24 06:41	01/17/24 15:04	7440-43-9	
Chromium	ND	ug/L	10.0	1	01/15/24 06:41	01/17/24 15:04	7440-47-3	
Lead	**146**	ug/L	5.0	1	01/15/24 06:41	01/17/24 15:04	7439-92-1	
Selenium	ND	ug/L	20.0	1	01/15/24 06:41	01/17/24 15:04	7782-49-2	
Silver	ND	ug/L	10.0	1	01/15/24 06:41	01/17/24 15:04	7440-22-4	
7470 Mercury	Analytical Method: EPA 7470 Preparation Method: EPA 7470							
	Pace Analytical Services - New Orleans							
Mercury	ND	ug/L	0.20	1	01/15/24 07:05	01/15/24 15:33	7439-97-6	
8260 MSV	Analytical Method: EPA 8260							
	Pace Analytical Services - New Orleans							
Acetone	ND	ug/L	10.0	1		01/25/24 13:07	67-64-1	
Benzene	ND	ug/L	5.0	1		01/25/24 13:07	71-43-2	
Bromodichloromethane	ND	ug/L	5.0	1		01/25/24 13:07	75-27-4	
Bromoform	ND	ug/L	5.0	1		01/25/24 13:07	75-25-2	
Bromomethane	ND	ug/L	5.0	1		01/25/24 13:07	74-83-9	
2-Butanone (MEK)	ND	ug/L	10.0	1		01/25/24 13:07	78-93-3	
Carbon disulfide	ND	ug/L	5.0	1		01/25/24 13:07	75-15-0	
Carbon tetrachloride	ND	ug/L	5.0	1		01/25/24 13:07	56-23-5	
Chlorobenzene	ND	ug/L	5.0	1		01/25/24 13:07	108-90-7	
Chloroethane	ND	ug/L	5.0	1		01/25/24 13:07	75-00-3	
Chloroform	ND	ug/L	5.0	1		01/25/24 13:07	67-66-3	
Chloromethane	ND	ug/L	5.0	1		01/25/24 13:07	74-87-3	
1,2-Dibromo-3-chloropropane	ND	ug/L	5.0	1		01/25/24 13:07	96-12-8	
Dibromochloromethane	ND	ug/L	5.0	1		01/25/24 13:07	124-48-1	
1,2-Dibromoethane (EDB)	ND	ug/L	5.0	1		01/25/24 13:07	106-93-4	
Dichlorodifluoromethane	ND	ug/L	5.0	1		01/25/24 13:07	75-71-8	
1,1-Dichloroethane	ND	ug/L	5.0	1		01/25/24 13:07	75-34-3	
1,2-Dichloroethane	ND	ug/L	5.0	1		01/25/24 13:07	107-06-2	
1,1-Dichloroethene	ND	ug/L	5.0	1		01/25/24 13:07	75-35-4	
cis-1,2-Dichloroethene	ND	ug/L	5.0	1		01/25/24 13:07	156-59-2	
trans-1,2-Dichloroethene	ND	ug/L	5.0	1		01/25/24 13:07	156-60-5	
1,2-Dichloropropane	ND	ug/L	5.0	1		01/25/24 13:07	78-87-5	
cis-1,3-Dichloropropene	ND	ug/L	5.0	1		01/25/24 13:07	10061-01-5	
trans-1,3-Dichloropropene	ND	ug/L	5.0	1		01/25/24 13:07	10061-02-6	
Ethylbenzene	ND	ug/L	5.0	1		01/25/24 13:07	100-41-4	
2-Hexanone	ND	ug/L	10.0	1		01/25/24 13:07	591-78-6	
Isopropylbenzene (Cumene)	ND	ug/L	5.0	1		01/25/24 13:07	98-82-8	
Methyl acetate	ND	ug/L	10.0	1		01/25/24 13:07	79-20-9	
Methylene Chloride	ND	ug/L	5.0	1		01/25/24 13:07	75-09-2	
4-Methyl-2-pentanone (MIBK)	ND	ug/L	10.0	1		01/25/24 13:07	108-10-1	
Methyl-tert-butyl ether	ND	ug/L	5.0	1		01/25/24 13:07	1634-04-4	

This report shall not be reproduced, except in full,
without the written consent of Pace Analytical Services, LLC.

Pace Analytical Services, LLC
4320 Midmost Dr
Mobile, AL 36609
251-344-9106

ANALYTICAL RESULTS

Project: Zarzour Phase II
Pace Project No.: 20303765

Sample: SB-09 **Lab ID: 20303765015** Collected: 01/11/24 14:43 Received: 01/11/24 16:20 Matrix: Water

Parameters	Results	Units	Report Limit	DF	Prepared	Analyzed	CAS No.	Qual
8260 MSV	Analytical Method: EPA 8260							
	Pace Analytical Services - New Orleans							
Styrene	ND	ug/L	5.0	1		01/25/24 13:07	100-42-5	
1,1,2,2-Tetrachloroethane	ND	ug/L	5.0	1		01/25/24 13:07	79-34-5	
Tetrachloroethene	ND	ug/L	5.0	1		01/25/24 13:07	127-18-4	
Toluene	ND	ug/L	5.0	1		01/25/24 13:07	108-88-3	
1,1,1-Trichloroethane	ND	ug/L	5.0	1		01/25/24 13:07	71-55-6	
1,1,2-Trichloroethane	ND	ug/L	5.0	1		01/25/24 13:07	79-00-5	
Trichloroethene	ND	ug/L	5.0	1		01/25/24 13:07	79-01-6	
Trichlorofluoromethane	ND	ug/L	5.0	1		01/25/24 13:07	75-69-4	
Vinyl chloride	ND	ug/L	2.0	1		01/25/24 13:07	75-01-4	
m&p-Xylene	ND	ug/L	10.0	1		01/25/24 13:07	179601-23-1	
o-Xylene	ND	ug/L	5.0	1		01/25/24 13:07	95-47-6	
Surrogates								
Toluene-d8 (S)	100	%.	76-124	1		01/25/24 13:07	2037-26-5	
4-Bromofluorobenzene (S)	98	%.	78-121	1		01/25/24 13:07	460-00-4	
Dibromofluoromethane (S)	99	%.	74-128	1		01/25/24 13:07	1868-53-7	

Sample: SB-10 **Lab ID: 20303765016** Collected: 01/11/24 15:07 Received: 01/11/24 16:20 Matrix: Water

Parameters	Results	Units	Report Limit	DF	Prepared	Analyzed	CAS No.	Qual
BR 8082A PCB Water	Analytical Method: EPA 8082A Preparation Method: 3510 Sep Funnel							
	Pace Analytical Services - Baton Rouge							
PCB-1016 (Aroclor 1016)	ND	ug/L	0.48	1	01/17/24 04:30	01/18/24 20:06	12674-11-2	
PCB-1221 (Aroclor 1221)	ND	ug/L	0.96	1	01/17/24 04:30	01/18/24 20:06	11104-28-2	
PCB-1232 (Aroclor 1232)	ND	ug/L	0.48	1	01/17/24 04:30	01/18/24 20:06	11141-16-5	
PCB-1242 (Aroclor 1242)	ND	ug/L	0.48	1	01/17/24 04:30	01/18/24 20:06	53469-21-9	
PCB-1248 (Aroclor 1248)	ND	ug/L	0.48	1	01/17/24 04:30	01/18/24 20:06	12672-29-6	
PCB-1254 (Aroclor 1254)	ND	ug/L	0.48	1	01/17/24 04:30	01/18/24 20:06	11097-69-1	
PCB-1260 (Aroclor 1260)	ND	ug/L	0.48	1	01/17/24 04:30	01/18/24 20:06	11096-82-5	
Surrogates								
Decachlorobiphenyl (S)	44	%.	30-139	1	01/17/24 04:30	01/18/24 20:06	2051-24-3	
BR EPA 8270E Water	Analytical Method: EPA 8270E Preparation Method: EPA 3510C							
	Pace Analytical Services - Baton Rouge							
Acenaphthene	ND	ug/L	100	10	01/16/24 15:00	02/02/24 15:16	83-32-9	
Acenaphthylene	ND	ug/L	100	10	01/16/24 15:00	02/02/24 15:16	208-96-8	
Aniline	ND	ug/L	100	10	01/16/24 15:00	02/02/24 15:16	62-53-3	
Anthracene	ND	ug/L	100	10	01/16/24 15:00	02/02/24 15:16	120-12-7	
Benzidine	ND	ug/L	500	10	01/16/24 15:00	02/02/24 15:16	92-87-5	
Benzo(a)anthracene	ND	ug/L	100	10	01/16/24 15:00	02/02/24 15:16	56-55-3	
Benzo(a)pyrene	ND	ug/L	100	10	01/16/24 15:00	02/02/24 15:16	50-32-8	
Benzo(b)fluoranthene	ND	ug/L	100	10	01/16/24 15:00	02/02/24 15:16	205-99-2	
Benzo(g,h,i)perylene	ND	ug/L	100	10	01/16/24 15:00	02/02/24 15:16	191-24-2	
Benzo(k)fluoranthene	ND	ug/L	100	10	01/16/24 15:00	02/02/24 15:16	207-08-9	
Benzoic acid	ND	ug/L	500	10	01/16/24 15:00	02/02/24 15:16	65-85-0	

This report shall not be reproduced, except in full,
without the written consent of Pace Analytical Services, LLC.

Pace Analytical Services, LLC
4320 Midmost Dr
Mobile, AL 36609
251-344-9106

ANALYTICAL RESULTS

Project: Zarzour Phase II
Pace Project No.: 20303765

Sample: SB-10 **Lab ID: 20303765016** Collected: 01/11/24 15:07 Received: 01/11/24 16:20 Matrix: Water

Parameters	Results	Units	Report Limit	DF	Prepared	Analyzed	CAS No.	Qual
BR EPA 8270E Water	Analytical Method: EPA 8270E Preparation Method: EPA 3510C Pace Analytical Services - Baton Rouge							
Benzyl alcohol	ND	ug/L	100	10	01/16/24 15:00	02/02/24 15:16	100-51-6	
4-Bromophenylphenyl ether	ND	ug/L	100	10	01/16/24 15:00	02/02/24 15:16	101-55-3	
Butylbenzylphthalate	ND	ug/L	100	10	01/16/24 15:00	02/02/24 15:16	85-68-7	
Carbazole	ND	ug/L	100	10	01/16/24 15:00	02/02/24 15:16	86-74-8	L1
4-Chloro-3-methylphenol	ND	ug/L	100	10	01/16/24 15:00	02/02/24 15:16	59-50-7	
4-Chloroaniline	ND	ug/L	100	10	01/16/24 15:00	02/02/24 15:16	106-47-8	
bis(2-Chloroethoxy)methane	ND	ug/L	100	10	01/16/24 15:00	02/02/24 15:16	111-91-1	
bis(2-Chloroethyl) ether	ND	ug/L	100	10	01/16/24 15:00	02/02/24 15:16	111-44-4	
2-Chloronaphthalene	ND	ug/L	100	10	01/16/24 15:00	02/02/24 15:16	91-58-7	
2-Chlorophenol	ND	ug/L	100	10	01/16/24 15:00	02/02/24 15:16	95-57-8	
4-Chlorophenylphenyl ether	ND	ug/L	100	10	01/16/24 15:00	02/02/24 15:16	7005-72-3	
Chrysene	ND	ug/L	100	10	01/16/24 15:00	02/02/24 15:16	218-01-9	
Dibenz(a,h)anthracene	ND	ug/L	100	10	01/16/24 15:00	02/02/24 15:16	53-70-3	
Dibenzofuran	ND	ug/L	100	10	01/16/24 15:00	02/02/24 15:16	132-64-9	
1,2-Dichlorobenzene	ND	ug/L	100	10	01/16/24 15:00	02/02/24 15:16	95-50-1	
1,3-Dichlorobenzene	ND	ug/L	100	10	01/16/24 15:00	02/02/24 15:16	541-73-1	
1,4-Dichlorobenzene	ND	ug/L	100	10	01/16/24 15:00	02/02/24 15:16	106-46-7	
3,3'-Dichlorobenzidine	ND	ug/L	100	10	01/16/24 15:00	02/02/24 15:16	91-94-1	L1
2,4-Dichlorophenol	ND	ug/L	100	10	01/16/24 15:00	02/02/24 15:16	120-83-2	
Diethylphthalate	ND	ug/L	100	10	01/16/24 15:00	02/02/24 15:16	84-66-2	
2,4-Dimethylphenol	ND	ug/L	100	10	01/16/24 15:00	02/02/24 15:16	105-67-9	
Dimethylphthalate	ND	ug/L	100	10	01/16/24 15:00	02/02/24 15:16	131-11-3	
Di-n-butylphthalate	ND	ug/L	200	10	01/16/24 15:00	02/02/24 15:16	84-74-2	
4,6-Dinitro-2-methylphenol	ND	ug/L	500	10	01/16/24 15:00	02/02/24 15:16	534-52-1	
2,4-Dinitrophenol	ND	ug/L	500	10	01/16/24 15:00	02/02/24 15:16	51-28-5	
2,4-Dinitrotoluene	ND	ug/L	100	10	01/16/24 15:00	02/02/24 15:16	121-14-2	
2,6-Dinitrotoluene	ND	ug/L	100	10	01/16/24 15:00	02/02/24 15:16	606-20-2	
Di-n-octylphthalate	ND	ug/L	100	10	01/16/24 15:00	02/02/24 15:16	117-84-0	
1,2-Diphenylhydrazine	ND	ug/L	100	10	01/16/24 15:00	02/02/24 15:16	122-66-7	
bis(2-Ethylhexyl)phthalate	ND	ug/L	100	10	01/16/24 15:00	02/02/24 15:16	117-81-7	
Fluoranthene	ND	ug/L	100	10	01/16/24 15:00	02/02/24 15:16	206-44-0	
Fluorene	ND	ug/L	100	10	01/16/24 15:00	02/02/24 15:16	86-73-7	
Hexachloro-1,3-butadiene	ND	ug/L	100	10	01/16/24 15:00	02/02/24 15:16	87-68-3	
Hexachlorobenzene	ND	ug/L	100	10	01/16/24 15:00	02/02/24 15:16	118-74-1	
Hexachlorocyclopentadiene	ND	ug/L	100	10	01/16/24 15:00	02/02/24 15:16	77-47-4	
Hexachloroethane	ND	ug/L	100	10	01/16/24 15:00	02/02/24 15:16	67-72-1	
Indeno(1,2,3-cd)pyrene	ND	ug/L	100	10	01/16/24 15:00	02/02/24 15:16	193-39-5	
Isophorone	ND	ug/L	100	10	01/16/24 15:00	02/02/24 15:16	78-59-1	
1-Methylnaphthalene	ND	ug/L	100	10	01/16/24 15:00	02/02/24 15:16	90-12-0	
2-Methylnaphthalene	ND	ug/L	100	10	01/16/24 15:00	02/02/24 15:16	91-57-6	
2-Methylphenol(o-Cresol)	**114**	ug/L	100	10	01/16/24 15:00	02/02/24 15:16	95-48-7	
3&4-Methylphenol(m&p Cresol)	**194**	ug/L	100	10	01/16/24 15:00	02/02/24 15:16		
Naphthalene	ND	ug/L	100	10	01/16/24 15:00	02/02/24 15:16	91-20-3	
2-Nitroaniline	ND	ug/L	100	10	01/16/24 15:00	02/02/24 15:16	88-74-4	
3-Nitroaniline	ND	ug/L	500	10	01/16/24 15:00	02/02/24 15:16	99-09-2	
4-Nitroaniline	ND	ug/L	500	10	01/16/24 15:00	02/02/24 15:16	100-01-6	L1

This report shall not be reproduced, except in full,
without the written consent of Pace Analytical Services, LLC.

Pace Analytical Services, LLC
4320 Midmost Dr
Mobile, AL 36609
251-344-9106

ANALYTICAL RESULTS

Project: Zarzour Phase II
Pace Project No.: 20303765

Sample: SB-10 **Lab ID: 20303765016** Collected: 01/11/24 15:07 Received: 01/11/24 16:20 Matrix: Water

Parameters	Results	Units	Report Limit	DF	Prepared	Analyzed	CAS No.	Qual
BR EPA 8270E Water	Analytical Method: EPA 8270E Preparation Method: EPA 3510C							
	Pace Analytical Services - Baton Rouge							
Nitrobenzene	ND	ug/L	100	10	01/16/24 15:00	02/02/24 15:16	98-95-3	
2-Nitrophenol	ND	ug/L	100	10	01/16/24 15:00	02/02/24 15:16	88-75-5	
4-Nitrophenol	ND	ug/L	500	10	01/16/24 15:00	02/02/24 15:16	100-02-7	
N-Nitrosodimethylamine	ND	ug/L	100	10	01/16/24 15:00	02/02/24 15:16	62-75-9	
N-Nitroso-di-n-propylamine	ND	ug/L	100	10	01/16/24 15:00	02/02/24 15:16	621-64-7	
N-Nitrosodiphenylamine	ND	ug/L	100	10	01/16/24 15:00	02/02/24 15:16	86-30-6	
2,2'-Oxybis(1-chloropropane)	ND	ug/L	100	10	01/16/24 15:00	02/02/24 15:16	108-60-1	
Pentachlorophenol	ND	ug/L	100	10	01/16/24 15:00	02/02/24 15:16	87-86-5	
Phenanthrene	ND	ug/L	100	10	01/16/24 15:00	02/02/24 15:16	85-01-8	
Phenol	**274**	ug/L	100	10	01/16/24 15:00	02/02/24 15:16	108-95-2	
Pyrene	ND	ug/L	100	10	01/16/24 15:00	02/02/24 15:16	129-00-0	
Pyridine	ND	ug/L	100	10	01/16/24 15:00	02/02/24 15:16	110-86-1	
1,2,4-Trichlorobenzene	ND	ug/L	100	10	01/16/24 15:00	02/02/24 15:16	120-82-1	
2,4,5-Trichlorophenol	ND	ug/L	100	10	01/16/24 15:00	02/02/24 15:16	95-95-4	
2,4,6-Trichlorophenol	ND	ug/L	100	10	01/16/24 15:00	02/02/24 15:16	88-06-2	
Surrogates								
Terphenyl-d14 (S)	67	%.	50-134	10	01/16/24 15:00	02/02/24 15:16	1718-51-0	S0,S4
2,4,6-Tribromophenol (S)	71	%.	40-140	10	01/16/24 15:00	02/02/24 15:16	118-79-6	S0,S4
2-Fluorophenol (S)	43	%.	19-119	10	01/16/24 15:00	02/02/24 15:16	367-12-4	S0,S4
Phenol-d5 (S)	25	%.	10-120	10	01/16/24 15:00	02/02/24 15:16	4165-62-2	S0,S4
Nitrobenzene-d5 (S)	93	%.	44-120	10	01/16/24 15:00	02/02/24 15:16	4165-60-0	S0,S4
2-Fluorobiphenyl (S)	77	%.	44-119	10	01/16/24 15:00	02/02/24 15:16	321-60-8	S0,S4
6010 Metals, Total	Analytical Method: EPA 6010 Preparation Method: EPA 3010							
	Pace Analytical Services - New Orleans							
Arsenic	ND	ug/L	10.0	1	01/15/24 06:41	01/17/24 15:08	7440-38-2	
Barium	**289**	ug/L	200	1	01/15/24 06:41	01/17/24 15:08	7440-39-3	
Cadmium	ND	ug/L	5.0	1	01/15/24 06:41	01/17/24 15:08	7440-43-9	
Chromium	**20.1**	ug/L	10.0	1	01/15/24 06:41	01/17/24 15:08	7440-47-3	
Lead	**49.5**	ug/L	5.0	1	01/15/24 06:41	01/17/24 15:08	7439-92-1	
Selenium	ND	ug/L	20.0	1	01/15/24 06:41	01/17/24 15:08	7782-49-2	
Silver	ND	ug/L	10.0	1	01/15/24 06:41	01/17/24 15:08	7440-22-4	
7470 Mercury	Analytical Method: EPA 7470 Preparation Method: EPA 7470							
	Pace Analytical Services - New Orleans							
Mercury	ND	ug/L	0.20	1	01/15/24 07:05	01/15/24 15:36	7439-97-6	
8260 MSV	Analytical Method: EPA 8260							
	Pace Analytical Services - New Orleans							
Acetone	ND	ug/L	10.0	1		01/25/24 13:26	67-64-1	
Benzene	ND	ug/L	5.0	1		01/25/24 13:26	71-43-2	
Bromodichloromethane	ND	ug/L	5.0	1		01/25/24 13:26	75-27-4	
Bromoform	ND	ug/L	5.0	1		01/25/24 13:26	75-25-2	
Bromomethane	ND	ug/L	5.0	1		01/25/24 13:26	74-83-9	
2-Butanone (MEK)	ND	ug/L	10.0	1		01/25/24 13:26	78-93-3	

This report shall not be reproduced, except in full,
without the written consent of Pace Analytical Services, LLC.

Pace Analytical Services, LLC
4320 Midmost Dr
Mobile, AL 36609
251-344-9106

ANALYTICAL RESULTS

Project: Zarzour Phase II
Pace Project No.: 20303765

Sample: SB-10 **Lab ID: 20303765016** Collected: 01/11/24 15:07 Received: 01/11/24 16:20 Matrix: Water

Parameters	Results	Units	Report Limit	DF	Prepared	Analyzed	CAS No.	Qual
8260 MSV	Analytical Method: EPA 8260							
	Pace Analytical Services - New Orleans							
Carbon disulfide	ND	ug/L	5.0	1		01/25/24 13:26	75-15-0	
Carbon tetrachloride	ND	ug/L	5.0	1		01/25/24 13:26	56-23-5	
Chlorobenzene	ND	ug/L	5.0	1		01/25/24 13:26	108-90-7	
Chloroethane	ND	ug/L	5.0	1		01/25/24 13:26	75-00-3	
Chloroform	ND	ug/L	5.0	1		01/25/24 13:26	67-66-3	
Chloromethane	ND	ug/L	5.0	1		01/25/24 13:26	74-87-3	
1,2-Dibromo-3-chloropropane	ND	ug/L	5.0	1		01/25/24 13:26	96-12-8	
Dibromochloromethane	ND	ug/L	5.0	1		01/25/24 13:26	124-48-1	
1,2-Dibromoethane (EDB)	ND	ug/L	5.0	1		01/25/24 13:26	106-93-4	
Dichlorodifluoromethane	ND	ug/L	5.0	1		01/25/24 13:26	75-71-8	
1,1-Dichloroethane	ND	ug/L	5.0	1		01/25/24 13:26	75-34-3	
1,2-Dichloroethane	ND	ug/L	5.0	1		01/25/24 13:26	107-06-2	
1,1-Dichloroethene	ND	ug/L	5.0	1		01/25/24 13:26	75-35-4	
cis-1,2-Dichloroethene	ND	ug/L	5.0	1		01/25/24 13:26	156-59-2	
trans-1,2-Dichloroethene	ND	ug/L	5.0	1		01/25/24 13:26	156-60-5	
1,2-Dichloropropane	ND	ug/L	5.0	1		01/25/24 13:26	78-87-5	
cis-1,3-Dichloropropene	ND	ug/L	5.0	1		01/25/24 13:26	10061-01-5	
trans-1,3-Dichloropropene	ND	ug/L	5.0	1		01/25/24 13:26	10061-02-6	
Ethylbenzene	ND	ug/L	5.0	1		01/25/24 13:26	100-41-4	
2-Hexanone	ND	ug/L	10.0	1		01/25/24 13:26	591-78-6	
Isopropylbenzene (Cumene)	ND	ug/L	5.0	1		01/25/24 13:26	98-82-8	
Methyl acetate	ND	ug/L	10.0	1		01/25/24 13:26	79-20-9	
Methylene Chloride	ND	ug/L	5.0	1		01/25/24 13:26	75-09-2	
4-Methyl-2-pentanone (MIBK)	ND	ug/L	10.0	1		01/25/24 13:26	108-10-1	
Methyl-tert-butyl ether	ND	ug/L	5.0	1		01/25/24 13:26	1634-04-4	
Styrene	ND	ug/L	5.0	1		01/25/24 13:26	100-42-5	
1,1,2,2-Tetrachloroethane	ND	ug/L	5.0	1		01/25/24 13:26	79-34-5	
Tetrachloroethene	ND	ug/L	5.0	1		01/25/24 13:26	127-18-4	
Toluene	ND	ug/L	5.0	1		01/25/24 13:26	108-88-3	
1,1,1-Trichloroethane	ND	ug/L	5.0	1		01/25/24 13:26	71-55-6	
1,1,2-Trichloroethane	ND	ug/L	5.0	1		01/25/24 13:26	79-00-5	
Trichloroethene	ND	ug/L	5.0	1		01/25/24 13:26	79-01-6	
Trichlorofluoromethane	ND	ug/L	5.0	1		01/25/24 13:26	75-69-4	
Vinyl chloride	ND	ug/L	2.0	1		01/25/24 13:26	75-01-4	
m&p-Xylene	ND	ug/L	10.0	1		01/25/24 13:26	179601-23-1	
o-Xylene	ND	ug/L	5.0	1		01/25/24 13:26	95-47-6	
Surrogates								
Toluene-d8 (S)	101	%.	76-124	1		01/25/24 13:26	2037-26-5	
4-Bromofluorobenzene (S)	96	%.	78-121	1		01/25/24 13:26	460-00-4	
Dibromofluoromethane (S)	97	%.	74-128	1		01/25/24 13:26	1868-53-7	

This report shall not be reproduced, except in full,
without the written consent of Pace Analytical Services, LLC.

Pace Analytical Services, LLC
4320 Midmost Dr
Mobile, AL 36609
251-344-9106

QUALITY CONTROL DATA

Project: Zarzour Phase II
Pace Project No.: 20303765

QC Batch: 315802
QC Batch Method: EPA 3546
Analysis Method: EPA 8082A
Analysis Description: BR 8082A PCB Soil
Laboratory: Pace Analytical Services - Baton Rouge
Associated Lab Samples: 20303765001, 20303765002, 20303765003, 20303765004, 20303765005, 20303765006, 20303765007, 20303765008, 20303765009, 20303765010

METHOD BLANK: 1511425
Matrix: Solid
Associated Lab Samples: 20303765001, 20303765002, 20303765003, 20303765004, 20303765005, 20303765006, 20303765007, 20303765008, 20303765009, 20303765010

Parameter	Units	Blank Result	Reporting Limit	Analyzed	Qualifiers
PCB-1016 (Aroclor 1016)	ug/kg	ND	32.9	01/18/24 20:20	
PCB-1221 (Aroclor 1221)	ug/kg	ND	69.1	01/18/24 20:20	
PCB-1232 (Aroclor 1232)	ug/kg	ND	32.9	01/18/24 20:20	
PCB-1242 (Aroclor 1242)	ug/kg	ND	32.9	01/18/24 20:20	
PCB-1248 (Aroclor 1248)	ug/kg	ND	32.9	01/18/24 20:20	
PCB-1254 (Aroclor 1254)	ug/kg	ND	32.9	01/18/24 20:20	
PCB-1260 (Aroclor 1260)	ug/kg	ND	32.9	01/18/24 20:20	
Decachlorobiphenyl (S)	%.	95	30-139	01/18/24 20:20	

LABORATORY CONTROL SAMPLE & LCSD: 1511426 1511427

Parameter	Units	Spike Conc.	LCS Result	LCSD Result	LCS % Rec	LCSD % Rec	% Rec Limits	RPD	Max RPD	Qualifiers
PCB-1016 (Aroclor 1016)	ug/kg	263	314	267	119	103	47-134	16	30	
PCB-1260 (Aroclor 1260)	ug/kg	263	367	289	139	111	53-140	24	30	
Decachlorobiphenyl (S)	%.				119	91	30-139			

Results presented on this page are in the units indicated by the "Units" column except where an alternate unit is presented to the right of the result.

This report shall not be reproduced, except in full,
without the written consent of Pace Analytical Services, LLC.

Pace Analytical Services, LLC
4320 Midmost Dr
Mobile, AL 36609
251-344-9106

QUALITY CONTROL DATA

Project: Zarzour Phase II
Pace Project No.: 20303765

QC Batch: 315743
QC Batch Method: 3510 Sep Funnel
Analysis Method: EPA 8082A
Analysis Description: BR 8082A PCB Water
Laboratory: Pace Analytical Services - Baton Rouge
Associated Lab Samples: 20303765011, 20303765012, 20303765013, 20303765014, 20303765015, 20303765016

METHOD BLANK: 1511245
Matrix: Water
Associated Lab Samples: 20303765011, 20303765012, 20303765013, 20303765014, 20303765015, 20303765016

Parameter	Units	Blank Result	Reporting Limit	Analyzed	Qualifiers
PCB-1016 (Aroclor 1016)	ug/L	ND	0.50	01/18/24 18:18	
PCB-1221 (Aroclor 1221)	ug/L	ND	1.0	01/18/24 18:18	
PCB-1232 (Aroclor 1232)	ug/L	ND	0.50	01/18/24 18:18	
PCB-1242 (Aroclor 1242)	ug/L	ND	0.50	01/18/24 18:18	
PCB-1248 (Aroclor 1248)	ug/L	ND	0.50	01/18/24 18:18	
PCB-1254 (Aroclor 1254)	ug/L	ND	0.50	01/18/24 18:18	
PCB-1260 (Aroclor 1260)	ug/L	ND	0.50	01/18/24 18:18	
Decachlorobiphenyl (S)	%.	90	30-139	01/18/24 18:18	

LABORATORY CONTROL SAMPLE & LCSD: 1511246 1511247

Parameter	Units	Spike Conc.	LCS Result	LCSD Result	LCS % Rec	LCSD % Rec	% Rec Limits	RPD	Max RPD	Qualifiers
PCB-1016 (Aroclor 1016)	ug/L	4	4.2	4.1	106	102	46-129	4	30	
PCB-1260 (Aroclor 1260)	ug/L	4	4.3	4.5	108	113	45-134	4	30	
Decachlorobiphenyl (S)	%.				92	104	30-139			

Results presented on this page are in the units indicated by the "Units" column except where an alternate unit is presented to the right of the result.

REPORT OF LABORATORY ANALYSIS

This report shall not be reproduced, except in full,
without the written consent of Pace Analytical Services, LLC.

Pace Analytical Services, LLC
4320 Midmost Dr
Mobile, AL 36609
251-344-9106

QUALITY CONTROL DATA

Project: Zarzour Phase II
Pace Project No.: 20303765

QC Batch: 315731
QC Batch Method: EPA 3546
Analysis Method: EPA 8270E
Analysis Description: BR EPA 8270E in Soil
Laboratory: Pace Analytical Services - Baton Rouge
Associated Lab Samples: 20303765001, 20303765002, 20303765003, 20303765004, 20303765005, 20303765006, 20303765007, 20303765008, 20303765009, 20303765010

METHOD BLANK: 1511201
Matrix: Solid
Associated Lab Samples: 20303765001, 20303765002, 20303765003, 20303765004, 20303765005, 20303765006, 20303765007, 20303765008, 20303765009, 20303765010

Parameter	Units	Blank Result	Reporting Limit	Analyzed	Qualifiers
1,2,4-Trichlorobenzene	ug/kg	ND	333	01/25/24 15:36	
1,2-Dichlorobenzene	ug/kg	ND	333	01/25/24 15:36	
1,2-Diphenylhydrazine	ug/kg	ND	333	01/25/24 15:36	
1,3-Dichlorobenzene	ug/kg	ND	333	01/25/24 15:36	
1,4-Dichlorobenzene	ug/kg	ND	333	01/25/24 15:36	
1-Methylnaphthalene	ug/kg	ND	333	01/25/24 15:36	
2,4,5-Trichlorophenol	ug/kg	ND	333	01/25/24 15:36	
2,4,6-Trichlorophenol	ug/kg	ND	333	01/25/24 15:36	
2,4-Dichlorophenol	ug/kg	ND	333	01/25/24 15:36	
2,4-Dimethylphenol	ug/kg	ND	333	01/25/24 15:36	
2,4-Dinitrophenol	ug/kg	ND	1670	01/25/24 15:36	
2,4-Dinitrotoluene	ug/kg	ND	333	01/25/24 15:36	
2,6-Dinitrotoluene	ug/kg	ND	333	01/25/24 15:36	
2-Chloronaphthalene	ug/kg	ND	333	01/25/24 15:36	
2-Chlorophenol	ug/kg	ND	333	01/25/24 15:36	
2-Methylnaphthalene	ug/kg	ND	333	01/25/24 15:36	
2-Methylphenol(o-Cresol)	ug/kg	ND	333	01/25/24 15:36	
2-Nitroaniline	ug/kg	ND	1670	01/25/24 15:36	
2-Nitrophenol	ug/kg	ND	333	01/25/24 15:36	
3&4-Methylphenol(m&p Cresol)	ug/kg	ND	333	01/25/24 15:36	
3,3'-Dichlorobenzidine	ug/kg	ND	666	01/25/24 15:36	
3-Nitroaniline	ug/kg	ND	1670	01/25/24 15:36	
4,6-Dinitro-2-methylphenol	ug/kg	ND	1670	01/25/24 15:36	
4-Bromophenylphenyl ether	ug/kg	ND	333	01/25/24 15:36	
4-Chloro-3-methylphenol	ug/kg	ND	333	01/25/24 15:36	
4-Chloroaniline	ug/kg	ND	333	01/25/24 15:36	
4-Chlorophenylphenyl ether	ug/kg	ND	333	01/25/24 15:36	
4-Nitroaniline	ug/kg	ND	1670	01/25/24 15:36	
4-Nitrophenol	ug/kg	ND	1670	01/25/24 15:36	
Acenaphthene	ug/kg	ND	333	01/25/24 15:36	
Acenaphthylene	ug/kg	ND	333	01/25/24 15:36	
Aniline	ug/kg	ND	666	01/25/24 15:36	
Anthracene	ug/kg	ND	333	01/25/24 15:36	
Benzidine	ug/kg	ND	1670	01/25/24 15:36	
Benzo(a)anthracene	ug/kg	ND	333	01/25/24 15:36	
Benzo(a)pyrene	ug/kg	ND	333	01/25/24 15:36	
Benzo(b)fluoranthene	ug/kg	ND	333	01/25/24 15:36	
Benzo(g,h,i)perylene	ug/kg	ND	333	01/25/24 15:36	
Benzo(k)fluoranthene	ug/kg	ND	333	01/25/24 15:36	

Results presented on this page are in the units indicated by the "Units" column except where an alternate unit is presented to the right of the result.

This report shall not be reproduced, except in full,
without the written consent of Pace Analytical Services, LLC.

Pace Analytical Services, LLC
4320 Midmost Dr
Mobile, AL 36609
251-344-9106

QUALITY CONTROL DATA

Project: Zarzour Phase II
Pace Project No.: 20303765

METHOD BLANK: 1511201 Matrix: Solid

Associated Lab Samples: 20303765001, 20303765002, 20303765003, 20303765004, 20303765005, 20303765006, 20303765007, 20303765008, 20303765009, 20303765010

Parameter	Units	Blank Result	Reporting Limit	Analyzed	Qualifiers
Benzoic acid	ug/kg	ND	1670	01/25/24 15:36	
Benzyl alcohol	ug/kg	ND	333	01/25/24 15:36	
bis(2-Chloroethoxy)methane	ug/kg	ND	333	01/25/24 15:36	
bis(2-Chloroethyl) ether	ug/kg	ND	333	01/25/24 15:36	
bis(2-Ethylhexyl)phthalate	ug/kg	ND	333	01/25/24 15:36	
Butylbenzylphthalate	ug/kg	ND	333	01/25/24 15:36	
Carbazole	ug/kg	ND	333	01/25/24 15:36	
Chrysene	ug/kg	ND	333	01/25/24 15:36	
Di-n-butylphthalate	ug/kg	ND	333	01/25/24 15:36	
Di-n-octylphthalate	ug/kg	ND	333	01/25/24 15:36	
Dibenz(a,h)anthracene	ug/kg	ND	333	01/25/24 15:36	
Dibenzofuran	ug/kg	ND	333	01/25/24 15:36	
Diethylphthalate	ug/kg	ND	333	01/25/24 15:36	
Dimethylphthalate	ug/kg	ND	333	01/25/24 15:36	
Fluoranthene	ug/kg	ND	333	01/25/24 15:36	
Fluorene	ug/kg	ND	333	01/25/24 15:36	
Hexachloro-1,3-butadiene	ug/kg	ND	333	01/25/24 15:36	
Hexachlorobenzene	ug/kg	ND	333	01/25/24 15:36	
Hexachlorocyclopentadiene	ug/kg	ND	333	01/25/24 15:36	
Hexachloroethane	ug/kg	ND	333	01/25/24 15:36	
Indeno(1,2,3-cd)pyrene	ug/kg	ND	333	01/25/24 15:36	
Isophorone	ug/kg	ND	333	01/25/24 15:36	
N-Nitroso-di-n-propylamine	ug/kg	ND	333	01/25/24 15:36	
N-Nitrosodimethylamine	ug/kg	ND	333	01/25/24 15:36	
N-Nitrosodiphenylamine	ug/kg	ND	333	01/25/24 15:36	
Naphthalene	ug/kg	ND	333	01/25/24 15:36	
Nitrobenzene	ug/kg	ND	333	01/25/24 15:36	
Pentachlorophenol	ug/kg	ND	1670	01/25/24 15:36	
Phenanthrene	ug/kg	ND	333	01/25/24 15:36	
Phenol	ug/kg	ND	333	01/25/24 15:36	
Pyrene	ug/kg	ND	333	01/25/24 15:36	
Pyridine	ug/kg	ND	333	01/25/24 15:36	
2,4,6-Tribromophenol (S)	%.	60	39-132	01/25/24 15:36	
2-Fluorobiphenyl (S)	%.	64	44-115	01/25/24 15:36	
2-Fluorophenol (S)	%.	66	35-115	01/25/24 15:36	
Nitrobenzene-d5 (S)	%.	75	37-122	01/25/24 15:36	
Phenol-d5 (S)	%.	54	33-122	01/25/24 15:36	
Terphenyl-d14 (S)	%.	68	54-127	01/25/24 15:36	

LABORATORY CONTROL SAMPLE & LCSD: 1511202 1511203

Parameter	Units	Spike Conc.	LCS Result	LCSD Result	LCS % Rec	LCSD % Rec	% Rec Limits	RPD	Max RPD	Qualifiers
1,2,4-Trichlorobenzene	ug/kg	333	325J	361	97	108	34-118		20	

Results presented on this page are in the units indicated by the "Units" column except where an alternate unit is presented to the right of the result.

REPORT OF LABORATORY ANALYSIS

This report shall not be reproduced, except in full,
without the written consent of Pace Analytical Services, LLC.

Pace Analytical Services, LLC
4320 Midmost Dr
Mobile, AL 36609
251-344-9106

QUALITY CONTROL DATA

Project: Zarzour Phase II
Pace Project No.: 20303765

LABORATORY CONTROL SAMPLE & LCSD: 1511202 1511203

Parameter	Units	Spike Conc.	LCS Result	LCSD Result	LCS % Rec	LCSD % Rec	% Rec Limits	RPD	Max RPD	Qualifiers
1,2-Dichlorobenzene	ug/kg	333	291J	326J	87	98	33-117		20	
1,2-Diphenylhydrazine	ug/kg	333	288J	320J	87	96	41-125		20	
1,3-Dichlorobenzene	ug/kg	333	283J	318J	85	95	30-115		20	
1,4-Dichlorobenzene	ug/kg	333	283J	317J	85	95	31-115		20	
1-Methylnaphthalene	ug/kg	333	323J	365	97	109	40-119		20	
2,4,5-Trichlorophenol	ug/kg	333	293J	341	88	102	41-124		20	
2,4,6-Trichlorophenol	ug/kg	333	287J	330J	86	99	39-126		20	
2,4-Dichlorophenol	ug/kg	667	710	808	106	121	40-122	13	20	
2,4-Dimethylphenol	ug/kg	333	317J	373	95	112	30-127		20	
2,4-Dinitrophenol	ug/kg	333	240J	269J	72	81	30-120		20	
2,4-Dinitrotoluene	ug/kg	333	318J	373	95	112	48-126		20	
2,6-Dinitrotoluene	ug/kg	333	342	384	103	115	46-124	12	20	
2-Chloronaphthalene	ug/kg	333	301J	337	90	101	41-114		20	
2-Chlorophenol	ug/kg	333	295J	334	89	100	34-121		20	
2-Methylnaphthalene	ug/kg	333	331J	371	99	111	38-122		20	
2-Methylphenol(o-Cresol)	ug/kg	333	298J	348	89	104	32-122		20	
2-Nitroaniline	ug/kg	333	287J	339J	86	102	44-127		20	
2-Nitrophenol	ug/kg	333	192J	253J	58	76	36-123		20	
3&4-Methylphenol(m&p Cresol)	ug/kg	333	298J	346	89	104	34-119		20	
3,3'-Dichlorobenzidine	ug/kg	333	494J	548J	148	164	22-121		20	L1
3-Nitroaniline	ug/kg	333	488J	496J	147	149	33-119		20	L1
4,6-Dinitro-2-methylphenol	ug/kg	333	280J	322J	84	97	29-132		20	
4-Bromophenylphenyl ether	ug/kg	333	305J	341	92	102	46-124		20	
4-Chloro-3-methylphenol	ug/kg	333	360	414	108	124	45-122	14	20	L1
4-Chloroaniline	ug/kg	333	ND	ND	0	0	17-106		20	L2
4-Chlorophenylphenyl ether	ug/kg	333	291J	336	87	101	45-121		20	
4-Nitroaniline	ug/kg	333	343J	408J	103	122	30-120		20	L1
4-Nitrophenol	ug/kg	333	342J	413J	103	124	30-132		20	
Acenaphthene	ug/kg	333	282J	323J	85	97	40-123		20	
Acenaphthylene	ug/kg	333	273J	318J	82	95	32-132		20	
Aniline	ug/kg	333	353J	394J	106	118	30-120		20	
Anthracene	ug/kg	333	287J	326J	86	98	47-123		20	
Benzidine	ug/kg	333	412J	415J	124	124	30-120		20	L1
Benzo(a)anthracene	ug/kg	333	295J	335	88	100	49-126		20	
Benzo(a)pyrene	ug/kg	333	290J	331J	87	99	45-129		20	
Benzo(b)fluoranthene	ug/kg	333	305J	352	91	105	45-132		20	
Benzo(g,h,i)perylene	ug/kg	333	319J	346	96	104	43-134		20	
Benzo(k)fluoranthene	ug/kg	333	319J	362	96	109	47-132		20	
Benzoic acid	ug/kg	667	703J	685J	105	103	30-120		20	
Benzyl alcohol	ug/kg	333	285J	327J	86	98	29-122		20	
bis(2-Chloroethoxy)methane	ug/kg	333	325J	369	98	111	36-121		20	
bis(2-Chloroethyl) ether	ug/kg	333	282J	315J	84	94	31-120		20	
bis(2-Ethylhexyl)phthalate	ug/kg	333	454	379	136	114	51-133	18	20	L1
Butylbenzylphthalate	ug/kg	333	404	430	121	129	48-132	6	20	
Carbazole	ug/kg	333	346	398	104	119	50-123	14	20	
Chrysene	ug/kg	333	306J	336	92	101	50-124		20	
Di-n-butylphthalate	ug/kg	333	326J	363	98	109	51-128		20	

Results presented on this page are in the units indicated by the "Units" column except where an alternate unit is presented to the right of the result.

This report shall not be reproduced, except in full,
without the written consent of Pace Analytical Services, LLC.

Pace Analytical Services, LLC
4320 Midmost Dr
Mobile, AL 36609
251-344-9106

QUALITY CONTROL DATA

Project: Zarzour Phase II
Pace Project No.: 20303765

LABORATORY CONTROL SAMPLE & LCSD: 1511202 1511203

Parameter	Units	Spike Conc.	LCS Result	LCSD Result	LCS % Rec	LCSD % Rec	% Rec Limits	RPD	Max RPD	Qualifiers
Di-n-octylphthalate	ug/kg	333	414	459	124	138	45-140	10	20	
Dibenz(a,h)anthracene	ug/kg	333	311J	346	93	104	45-134		20	
Dibenzofuran	ug/kg	333	284J	328J	85	98	44-120		20	
Diethylphthalate	ug/kg	333	287J	332J	86	100	50-124		20	
Dimethylphthalate	ug/kg	333	295J	342	89	103	30-120		20	
Fluoranthene	ug/kg	333	296J	336	89	101	50-127		20	
Fluorene	ug/kg	333	293J	339	88	102	43-125		20	
Hexachloro-1,3-butadiene	ug/kg	333	316J	357	95	107	32-123		20	
Hexachlorobenzene	ug/kg	333	317J	350	95	105	45-122		20	
Hexachlorocyclopentadiene	ug/kg	333	201J	224J	60	67	30-120		20	
Hexachloroethane	ug/kg	333	300J	338	90	101	28-117		20	
Indeno(1,2,3-cd)pyrene	ug/kg	333	299J	329J	90	99	45-133		20	
Isophorone	ug/kg	333	323J	363	97	109	30-122		20	
N-Nitroso-di-n-propylamine	ug/kg	333	316J	364	95	109	36-120		20	
N-Nitrosodimethylamine	ug/kg	333	281J	270J	84	81	23-120		20	
N-Nitrosodiphenylamine	ug/kg	333	310J	347	93	104	38-127		20	
Naphthalene	ug/kg	333	315J	354	94	106	35-123		20	
Nitrobenzene	ug/kg	333	342	386	103	116	34-122	12	20	
Pentachlorophenol	ug/kg	333	194J	236J	58	71	25-133		20	
Phenanthrene	ug/kg	333	289J	325J	87	98	50-121		20	
Phenol	ug/kg	333	301J	342	90	103	34-121		20	
Pyrene	ug/kg	333	300J	343	90	103	47-127		20	
Pyridine	ug/kg	333	248J	269J	74	81	30-120		20	
2,4,6-Tribromophenol (S)	%.				75	84	39-132			
2-Fluorobiphenyl (S)	%.				71	75	44-115			
2-Fluorophenol (S)	%.				72	75	35-115			
Nitrobenzene-d5 (S)	%.				85	90	37-122			
Phenol-d5 (S)	%.				72	76	33-122			
Terphenyl-d14 (S)	%.				72	77	54-127			

Results presented on this page are in the units indicated by the "Units" column except where an alternate unit is presented to the right of the result.

This report shall not be reproduced, except in full,
without the written consent of Pace Analytical Services, LLC.

Pace Analytical Services, LLC
4320 Midmost Dr
Mobile, AL 36609
251-344-9106

QUALITY CONTROL DATA

Project: Zarzour Phase II
Pace Project No.: 20303765

QC Batch: 315726
QC Batch Method: EPA 3510C
Analysis Method: EPA 8270E
Analysis Description: BR 8270E Water
Laboratory: Pace Analytical Services - Baton Rouge
Associated Lab Samples: 20303765011, 20303765012, 20303765013, 20303765014, 20303765015, 20303765016

METHOD BLANK: 1511159
Matrix: Water
Associated Lab Samples: 20303765011, 20303765012, 20303765013, 20303765014, 20303765015, 20303765016

Parameter	Units	Blank Result	Reporting Limit	Analyzed	Qualifiers
1,2,4-Trichlorobenzene	ug/L	ND	10.0	01/26/24 19:04	
1,2-Dichlorobenzene	ug/L	ND	10.0	01/26/24 19:04	
1,2-Diphenylhydrazine	ug/L	ND	10.0	01/26/24 19:04	
1,3-Dichlorobenzene	ug/L	ND	10.0	01/26/24 19:04	
1,4-Dichlorobenzene	ug/L	ND	10.0	01/26/24 19:04	
1-Methylnaphthalene	ug/L	ND	10.0	01/26/24 19:04	
2,2'-Oxybis(1-chloropropane)	ug/L	ND	10.0	01/26/24 19:04	
2,4,5-Trichlorophenol	ug/L	ND	10.0	01/26/24 19:04	
2,4,6-Trichlorophenol	ug/L	ND	10.0	01/26/24 19:04	
2,4-Dichlorophenol	ug/L	ND	10.0	01/26/24 19:04	
2,4-Dimethylphenol	ug/L	ND	10.0	01/26/24 19:04	
2,4-Dinitrophenol	ug/L	ND	50.0	01/26/24 19:04	
2,4-Dinitrotoluene	ug/L	ND	10.0	01/26/24 19:04	
2,6-Dinitrotoluene	ug/L	ND	10.0	01/26/24 19:04	
2-Chloronaphthalene	ug/L	ND	10.0	01/26/24 19:04	
2-Chlorophenol	ug/L	ND	10.0	01/26/24 19:04	
2-Methylnaphthalene	ug/L	ND	10.0	01/26/24 19:04	
2-Methylphenol(o-Cresol)	ug/L	ND	10.0	01/26/24 19:04	
2-Nitroaniline	ug/L	ND	10.0	01/26/24 19:04	
2-Nitrophenol	ug/L	ND	10.0	01/26/24 19:04	
3&4-Methylphenol(m&p Cresol)	ug/L	ND	10.0	01/26/24 19:04	
3,3'-Dichlorobenzidine	ug/L	ND	10.0	01/26/24 19:04	
3-Nitroaniline	ug/L	ND	50.0	01/26/24 19:04	
4,6-Dinitro-2-methylphenol	ug/L	ND	50.0	01/26/24 19:04	
4-Bromophenylphenyl ether	ug/L	ND	10.0	01/26/24 19:04	
4-Chloro-3-methylphenol	ug/L	ND	10.0	01/26/24 19:04	
4-Chloroaniline	ug/L	ND	10.0	01/26/24 19:04	
4-Chlorophenylphenyl ether	ug/L	ND	10.0	01/26/24 19:04	
4-Nitroaniline	ug/L	ND	50.0	01/26/24 19:04	
4-Nitrophenol	ug/L	ND	50.0	01/26/24 19:04	
Acenaphthene	ug/L	ND	10.0	01/26/24 19:04	
Acenaphthylene	ug/L	ND	10.0	01/26/24 19:04	
Aniline	ug/L	ND	10.0	01/26/24 19:04	
Anthracene	ug/L	ND	10.0	01/26/24 19:04	
Benzidine	ug/L	ND	50.0	01/26/24 19:04	
Benzo(a)anthracene	ug/L	ND	10.0	01/26/24 19:04	
Benzo(a)pyrene	ug/L	ND	10.0	01/26/24 19:04	
Benzo(b)fluoranthene	ug/L	ND	10.0	01/26/24 19:04	
Benzo(g,h,i)perylene	ug/L	ND	10.0	01/26/24 19:04	
Benzo(k)fluoranthene	ug/L	ND	10.0	01/26/24 19:04	

Results presented on this page are in the units indicated by the "Units" column except where an alternate unit is presented to the right of the result.

This report shall not be reproduced, except in full,
without the written consent of Pace Analytical Services, LLC.

Pace Analytical Services, LLC
4320 Midmost Dr
Mobile, AL 36609
251-344-9106

QUALITY CONTROL DATA

Project: Zarzour Phase II
Pace Project No.: 20303765

METHOD BLANK: 1511159 Matrix: Water
Associated Lab Samples: 20303765011, 20303765012, 20303765013, 20303765014, 20303765015, 20303765016

Parameter	Units	Blank Result	Reporting Limit	Analyzed	Qualifiers
Benzoic acid	ug/L	ND	50.0	01/26/24 19:04	
Benzyl alcohol	ug/L	ND	10.0	01/26/24 19:04	
bis(2-Chloroethoxy)methane	ug/L	ND	10.0	01/26/24 19:04	
bis(2-Chloroethyl) ether	ug/L	ND	10.0	01/26/24 19:04	
bis(2-Ethylhexyl)phthalate	ug/L	ND	10.0	01/26/24 19:04	
Butylbenzylphthalate	ug/L	ND	10.0	01/26/24 19:04	
Carbazole	ug/L	ND	10.0	01/26/24 19:04	
Chrysene	ug/L	ND	10.0	01/26/24 19:04	
Di-n-butylphthalate	ug/L	ND	20.0	01/26/24 19:04	
Di-n-octylphthalate	ug/L	ND	10.0	01/26/24 19:04	
Dibenz(a,h)anthracene	ug/L	ND	10.0	01/26/24 19:04	
Dibenzofuran	ug/L	ND	10.0	01/26/24 19:04	
Diethylphthalate	ug/L	ND	10.0	01/26/24 19:04	
Dimethylphthalate	ug/L	ND	10.0	01/26/24 19:04	
Fluoranthene	ug/L	ND	10.0	01/26/24 19:04	
Fluorene	ug/L	ND	10.0	01/26/24 19:04	
Hexachloro-1,3-butadiene	ug/L	ND	10.0	01/26/24 19:04	
Hexachlorobenzene	ug/L	ND	10.0	01/26/24 19:04	
Hexachlorocyclopentadiene	ug/L	ND	10.0	01/26/24 19:04	
Hexachloroethane	ug/L	ND	10.0	01/26/24 19:04	
Indeno(1,2,3-cd)pyrene	ug/L	ND	10.0	01/26/24 19:04	
Isophorone	ug/L	ND	10.0	01/26/24 19:04	
N-Nitroso-di-n-propylamine	ug/L	ND	10.0	01/26/24 19:04	
N-Nitrosodimethylamine	ug/L	ND	10.0	01/26/24 19:04	
N-Nitrosodiphenylamine	ug/L	ND	10.0	01/26/24 19:04	
Naphthalene	ug/L	ND	10.0	01/26/24 19:04	
Nitrobenzene	ug/L	ND	10.0	01/26/24 19:04	
Pentachlorophenol	ug/L	ND	10.0	01/26/24 19:04	
Phenanthrene	ug/L	ND	10.0	01/26/24 19:04	
Phenol	ug/L	ND	10.0	01/26/24 19:04	
Pyrene	ug/L	ND	10.0	01/26/24 19:04	
Pyridine	ug/L	ND	10.0	01/26/24 19:04	
2,4,6-Tribromophenol (S)	%.	83	40-140	01/26/24 19:04	
2-Fluorobiphenyl (S)	%.	89	44-119	01/26/24 19:04	
2-Fluorophenol (S)	%.	59	19-119	01/26/24 19:04	
Nitrobenzene-d5 (S)	%.	103	44-120	01/26/24 19:04	
Phenol-d5 (S)	%.	41	10-120	01/26/24 19:04	
Terphenyl-d14 (S)	%.	89	50-134	01/26/24 19:04	

LABORATORY CONTROL SAMPLE & LCSD: 1511160 1511161

Parameter	Units	Spike Conc.	LCS Result	LCSD Result	LCS % Rec	LCSD % Rec	% Rec Limits	RPD	Max RPD	Qualifiers
1,2,4-Trichlorobenzene	ug/L	50	46.8	64.3	94	64	29-116	32	20	R1
1,2-Dichlorobenzene	ug/L	50	44.0	63.2	88	63	32-111	36	20	R1

Results presented on this page are in the units indicated by the "Units" column except where an alternate unit is presented to the right of the result.

REPORT OF LABORATORY ANALYSIS

This report shall not be reproduced, except in full,
without the written consent of Pace Analytical Services, LLC.

Pace Analytical Services, LLC
4320 Midmost Dr
Mobile, AL 36609
251-344-9106

QUALITY CONTROL DATA

Project: Zarzour Phase II
Pace Project No.: 20303765

LABORATORY CONTROL SAMPLE & LCSD: 1511160 1511161

Parameter	Units	Spike Conc.	LCS Result	LCSD Result	LCS % Rec	LCSD % Rec	% Rec Limits	RPD	Max RPD	Qualifiers
1,2-Diphenylhydrazine	ug/L	50	50.9	73.5	102	73	49-122	36	20	R1
1,3-Dichlorobenzene	ug/L	50	42.2	61.1	84	61	28-110	36	20	R1
1,4-Dichlorobenzene	ug/L	50	42.5	60.9	85	61	29-112	36	20	R1
1-Methylnaphthalene	ug/L	50	46.4	63.6	93	64	41-119	31	20	R1
2,2'-Oxybis(1-chloropropane)	ug/L	50	41.8	59.3	84	59	37-130	35	20	R1
2,4,5-Trichlorophenol	ug/L	50	52.1	77.2	104	77	53-123	39	20	R1
2,4,6-Trichlorophenol	ug/L	50	53.3	79.0	107	79	50-125	39	20	R1
2,4-Dichlorophenol	ug/L	100	105	147	105	74	47-121	33	20	R1
2,4-Dimethylphenol	ug/L	50	47.8	67.1	96	67	31-124	34	20	R1
2,4-Dinitrophenol	ug/L	50	33J	59.3	66	59	23-143		20	
2,4-Dinitrotoluene	ug/L	50	48.3	71.0	97	71	57-128	38	20	R1
2,6-Dinitrotoluene	ug/L	50	49.6	71.3	99	71	57-124	36	20	R1
2-Chloronaphthalene	ug/L	50	52.7	77.3	105	77	40-116	38	20	R1
2-Chlorophenol	ug/L	50	46.5	67.9	93	68	38-117	37	20	R1
2-Methylnaphthalene	ug/L	50	47.2	65.2	94	65	40-121	32	20	R1
2-Methylphenol(o-Cresol)	ug/L	50	41.5	60.7	83	61	30-117	37	20	R1
2-Nitroaniline	ug/L	50	50.9	74.5	102	75	55-127	38	20	R1
2-Nitrophenol	ug/L	50	60.0	86.8	120	87	47-123	37	20	R1
3&4-Methylphenol(m&p Cresol)	ug/L	50	38.4	56.9	77	57	29-110	39	20	R1
3,3'-Dichlorobenzidine	ug/L	50	95.7	122	191	122	27-129	24	20	L1,R1
3-Nitroaniline	ug/L	50	57.4	80.2	115	80	41-128	33	20	R1
4,6-Dinitro-2-methylphenol	ug/L	50	45.5J	75.9	91	76	44-137		20	
4-Bromophenylphenyl ether	ug/L	50	55.8	81.4	112	81	55-124	37	20	R1
4-Chloro-3-methylphenol	ug/L	50	50.3	69.7	101	70	52-119	32	20	R1
4-Chloroaniline	ug/L	50	56.3	74.6	113	75	33-117	28	20	R1
4-Chlorophenylphenyl ether	ug/L	50	49.7	72.8	99	73	53-121	38	20	R1
4-Nitroaniline	ug/L	50	63.9	89.7	128	90	38-120	34	20	L1,R1
4-Nitrophenol	ug/L	50	32.3J	37.8J	65	38	10-120		20	
Acenaphthene	ug/L	50	49.0	71.5	98	71	47-122	37	20	R1
Acenaphthylene	ug/L	50	49.2	71.4	98	71	41-130	37	20	R1
Aniline	ug/L	50	21.1	38.4	42	38	19-124	58	20	R1
Anthracene	ug/L	50	51.8	74.8	104	75	57-123	36	20	R1
Benzidine	ug/L	50	20J	27.2J	40	27	10-120		20	
Benzo(a)anthracene	ug/L	50	52.9	77.4	106	77	58-125	38	20	R1
Benzo(a)pyrene	ug/L	50	55.1	81.0	110	81	54-128	38	20	R1
Benzo(b)fluoranthene	ug/L	50	53.6	82.0	107	82	53-131	42	20	R1
Benzo(g,h,i)perylene	ug/L	50	54.8	80.4	110	80	50-134	38	20	R1
Benzo(k)fluoranthene	ug/L	50	55.5	79.4	111	79	57-129	35	20	R1
Benzoic acid	ug/L	100	40J	65.6	40	33	10-120		20	
Benzyl alcohol	ug/L	50	36.3	57.1	73	57	31-112	45	20	R1
bis(2-Chloroethoxy)methane	ug/L	50	48.9	68.1	98	68	48-120	33	20	R1
bis(2-Chloroethyl) ether	ug/L	50	47.1	70.1	94	70	43-118	39	20	R1
bis(2-Ethylhexyl)phthalate	ug/L	50	58.7	85.9	117	86	55-135	38	20	R1
Butylbenzylphthalate	ug/L	50	58.6	84.9	117	85	53-134	37	20	R1
Carbazole	ug/L	50	61.4	89.6	123	90	60-122	37	20	L1,R1
Chrysene	ug/L	50	54.8	78.4	110	78	59-123	35	20	R1
Di-n-butylphthalate	ug/L	50	58.6	84.0	117	84	59-127	36	20	R1

Results presented on this page are in the units indicated by the "Units" column except where an alternate unit is presented to the right of the result.

This report shall not be reproduced, except in full,
without the written consent of Pace Analytical Services, LLC.

Pace Analytical Services, LLC
4320 Midmost Dr
Mobile, AL 36609
251-344-9106

QUALITY CONTROL DATA

Project: Zarzour Phase II
Pace Project No.: 20303765

LABORATORY CONTROL SAMPLE & LCSD: 1511160 1511161

Parameter	Units	Spike Conc.	LCS Result	LCSD Result	LCS % Rec	LCSD % Rec	% Rec Limits	RPD	Max RPD	Qualifiers
Di-n-octylphthalate	ug/L	50	62.9	92.3	126	92	51-140	38	20	R1
Dibenz(a,h)anthracene	ug/L	50	57.0	84.7	114	85	51-134	39	20	R1
Dibenzofuran	ug/L	50	48.5	70.7	97	71	53-118	37	20	R1
Diethylphthalate	ug/L	50	48.5	71.7	97	72	56-125	39	20	R1
Dimethylphthalate	ug/L	50	49.6	72.6	99	73	45-127	38	20	R1
Fluoranthene	ug/L	50	53.4	77.7	107	78	57-128	37	20	R1
Fluorene	ug/L	50	48.9	70.9	98	71	52-124	37	20	R1
Hexachloro-1,3-butadiene	ug/L	50	43.0	59.7	86	60	22-124	32	20	R1
Hexachlorobenzene	ug/L	50	56.4	82.1	113	82	53-125	37	20	R1
Hexachlorocyclopentadiene	ug/L	50	31.0	50.3	62	50	16-120	47	20	R1
Hexachloroethane	ug/L	50	43.1	61.0	86	61	21-115	34	20	R1
Indeno(1,2,3-cd)pyrene	ug/L	50	54.2	80.2	108	80	52-134	39	20	R1
Isophorone	ug/L	50	48.2	66.3	96	66	42-124	32	20	R1
N-Nitroso-di-n-propylamine	ug/L	50	48.9	72.3	98	72	49-119	39	20	R1
N-Nitrosodimethylamine	ug/L	50	27.2	43.7	54	44	12-120	47	20	R1
N-Nitrosodiphenylamine	ug/L	50	57.0	83.6	114	84	51-123	38	20	R1
Naphthalene	ug/L	50	46.1	63.4	92	63	40-121	31	20	R1
Nitrobenzene	ug/L	50	52.4	72.4	105	72	45-121	32	20	R1
Pentachlorophenol	ug/L	50	47.9	74.6	96	75	35-138	44	20	R1
Phenanthrene	ug/L	50	50.5	72.6	101	73	59-120	36	20	R1
Phenol	ug/L	50	23.9	35.8	48	36	16-120	40	20	R1
Pyrene	ug/L	50	52.9	76.6	106	77	57-126	37	20	R1
Pyridine	ug/L	50	14.2	27.4	28	27	10-120	63	20	R1
2,4,6-Tribromophenol (S)	%.				73	96	40-140			
2-Fluorobiphenyl (S)	%.				68	89	44-119			
2-Fluorophenol (S)	%.				44	60	19-119			
Nitrobenzene-d5 (S)	%.				71	87	44-120			
Phenol-d5 (S)	%.				29	39	10-120			
Terphenyl-d14 (S)	%.				61	83	50-134			

Results presented on this page are in the units indicated by the "Units" column except where an alternate unit is presented to the right of the result.

This report shall not be reproduced, except in full,
without the written consent of Pace Analytical Services, LLC.

Pace Analytical Services, LLC
4320 Midmost Dr
Mobile, AL 36609
251-344-9106

QUALITY CONTROL DATA

Project: Zarzour Phase II
Pace Project No.: 20303765

QC Batch: 315580
QC Batch Method: EPA 7470
Analysis Method: EPA 7470
Analysis Description: 7470 Mercury
Laboratory: Pace Analytical Services - New Orleans
Associated Lab Samples: 20303765011, 20303765012, 20303765013, 20303765014, 20303765015, 20303765016

METHOD BLANK: 1510759
Matrix: Water
Associated Lab Samples: 20303765011, 20303765012, 20303765013, 20303765014, 20303765015, 20303765016

Parameter	Units	Blank Result	Reporting Limit	Analyzed	Qualifiers
Mercury	ug/L	ND	0.20	01/15/24 15:11	

LABORATORY CONTROL SAMPLE: 1510760

Parameter	Units	Spike Conc.	LCS Result	LCS % Rec	% Rec Limits	Qualifiers
Mercury	ug/L	1	1.0	100	80-120	

MATRIX SPIKE & MATRIX SPIKE DUPLICATE: 1510763 1510764

Parameter	Units	20303765012 Result	MS Spike Conc.	MSD Spike Conc.	MS Result	MSD Result	MS % Rec	MSD % Rec	% Rec Limits	RPD	Max RPD	Qual
Mercury	ug/L	ND	1	1	0.99	1.0	95	100	75-125	5	20	

Results presented on this page are in the units indicated by the "Units" column except where an alternate unit is presented to the right of the result.

REPORT OF LABORATORY ANALYSIS

This report shall not be reproduced, except in full,
without the written consent of Pace Analytical Services, LLC.

Pace Analytical Services, LLC
4320 Midmost Dr
Mobile, AL 36609
251-344-9106

QUALITY CONTROL DATA

Project: Zarzour Phase II
Pace Project No.: 20303765

QC Batch: 315581
QC Batch Method: EPA 7471
Analysis Method: EPA 7471
Analysis Description: 7471 Mercury
Laboratory: Pace Analytical Services - New Orleans
Associated Lab Samples: 20303765001, 20303765002, 20303765003, 20303765004, 20303765005, 20303765006, 20303765007, 20303765008, 20303765009, 20303765010

METHOD BLANK: 1510765
Matrix: Solid
Associated Lab Samples: 20303765001, 20303765002, 20303765003, 20303765004, 20303765005, 20303765006, 20303765007, 20303765008, 20303765009, 20303765010

Parameter	Units	Blank Result	Reporting Limit	Analyzed	Qualifiers
Mercury	mg/kg	ND	0.020	01/17/24 15:57	

LABORATORY CONTROL SAMPLE: 1510766

Parameter	Units	Spike Conc.	LCS Result	LCS % Rec	% Rec Limits	Qualifiers
Mercury	mg/kg	0.1	0.10	102	80-120	

MATRIX SPIKE & MATRIX SPIKE DUPLICATE: 1510767 1510768

Parameter	Units	20303765001 Result	MS Spike Conc.	MSD Spike Conc.	MS Result	MSD Result	MS % Rec	MSD % Rec	% Rec Limits	RPD	Max RPD	Qual
Mercury	mg/kg	0.024	0.094	0.097	0.11	0.11	90	91	75-125	3	20	

Results presented on this page are in the units indicated by the "Units" column except where an alternate unit is presented to the right of the result.

This report shall not be reproduced, except in full,
without the written consent of Pace Analytical Services, LLC.

Pace Analytical Services, LLC
4320 Midmost Dr
Mobile, AL 36609
251-344-9106

QUALITY CONTROL DATA

Project: Zarzour Phase II
Pace Project No.: 20303765

QC Batch: 315576
QC Batch Method: EPA 3050
Analysis Method: EPA 6010
Analysis Description: 6010 MET
Laboratory: Pace Analytical Services - New Orleans
Associated Lab Samples: 20303765001, 20303765002, 20303765003, 20303765004, 20303765005, 20303765006, 20303765007, 20303765008, 20303765009, 20303765010

METHOD BLANK: 1510743
Matrix: Solid
Associated Lab Samples: 20303765001, 20303765002, 20303765003, 20303765004, 20303765005, 20303765006, 20303765007, 20303765008, 20303765009, 20303765010

Parameter	Units	Blank Result	Reporting Limit	Analyzed	Qualifiers
Arsenic	mg/kg	ND	1.0	01/16/24 13:49	
Barium	mg/kg	ND	20.0	01/16/24 13:49	
Cadmium	mg/kg	ND	0.50	01/16/24 13:49	
Chromium	mg/kg	ND	1.0	01/16/24 13:49	
Lead	mg/kg	ND	0.50	01/16/24 13:49	
Selenium	mg/kg	ND	2.0	01/16/24 13:49	
Silver	mg/kg	ND	1.0	01/16/24 13:49	

LABORATORY CONTROL SAMPLE: 1510744

Parameter	Units	Spike Conc.	LCS Result	LCS % Rec	% Rec Limits	Qualifiers
Arsenic	mg/kg	100	91.8	92	84-115	
Barium	mg/kg	100	98.9	99	85-115	
Cadmium	mg/kg	100	95.7	96	85-115	
Chromium	mg/kg	100	98.9	99	85-115	
Lead	mg/kg	100	93.3	93	85-115	
Selenium	mg/kg	100	87.8	88	77-115	
Silver	mg/kg	50	46.5	93	85-115	

MATRIX SPIKE & MATRIX SPIKE DUPLICATE: 1510745 1510746

Parameter	Units	20303765001 Result	MS Spike Conc.	MSD Spike Conc.	MS Result	MSD Result	MS % Rec	MSD % Rec	% Rec Limits	RPD	Max RPD	Qual
Arsenic	mg/kg	1.5	86.2	86.2	75.4	76.3	86	87	80-120	1	20	
Barium	mg/kg	ND	86.2	86.2	99.9	100	100	100	80-120	0	20	
Cadmium	mg/kg	ND	86.2	86.2	76.9	77.0	89	89	80-120	0	20	
Chromium	mg/kg	8.3	86.2	86.2	90.2	91.0	95	96	80-120	1	20	
Lead	mg/kg	3.7	86.2	86.2	78.2	79.7	86	88	80-120	2	20	
Selenium	mg/kg	ND	86.2	86.2	72.2	72.6	84	84	80-120	1	20	
Silver	mg/kg	ND	43.1	43.1	38.2	38.6	89	89	80-120	1	20	

Results presented on this page are in the units indicated by the "Units" column except where an alternate unit is presented to the right of the result.

This report shall not be reproduced, except in full,
without the written consent of Pace Analytical Services, LLC.

Pace Analytical Services, LLC
4320 Midmost Dr
Mobile, AL 36609
251-344-9106

QUALITY CONTROL DATA

Project: Zarzour Phase II
Pace Project No.: 20303765

QC Batch: 315572
QC Batch Method: EPA 3010
Analysis Method: EPA 6010
Analysis Description: 6010 MET
Laboratory: Pace Analytical Services - New Orleans
Associated Lab Samples: 20303765011, 20303765012, 20303765013, 20303765014, 20303765015, 20303765016

METHOD BLANK: 1510727
Matrix: Water
Associated Lab Samples: 20303765011, 20303765012, 20303765013, 20303765014, 20303765015, 20303765016

Parameter	Units	Blank Result	Reporting Limit	Analyzed	Qualifiers
Arsenic	ug/L	ND	10.0	01/17/24 11:58	
Barium	ug/L	ND	200	01/17/24 11:58	
Cadmium	ug/L	ND	5.0	01/17/24 11:58	
Chromium	ug/L	ND	10.0	01/17/24 11:58	
Lead	ug/L	ND	5.0	01/17/24 11:58	
Selenium	ug/L	ND	20.0	01/17/24 11:58	
Silver	ug/L	ND	10.0	01/17/24 11:58	

LABORATORY CONTROL SAMPLE: 1510728

Parameter	Units	Spike Conc.	LCS Result	LCS % Rec	% Rec Limits	Qualifiers
Arsenic	ug/L	1000	953	95	85-115	
Barium	ug/L	1000	955	95	85-115	
Cadmium	ug/L	1000	962	96	85-115	
Chromium	ug/L	1000	967	97	85-115	
Lead	ug/L	1000	965	96	85-115	
Selenium	ug/L	1000	930	93	85-115	
Silver	ug/L	500	478	96	85-115	

MATRIX SPIKE & MATRIX SPIKE DUPLICATE: 1510729 1510730

Parameter	Units	20303765011 Result	MS Spike Conc.	MSD Spike Conc.	MS Result	MSD Result	MS % Rec	MSD % Rec	% Rec Limits	RPD	Max RPD	Qual
Arsenic	ug/L	24.7	1000	1000	903	914	88	89	80-120	1	20	
Barium	ug/L	230	1000	1000	1190	1180	96	96	80-120	0	20	
Cadmium	ug/L	ND	1000	1000	856	860	86	86	80-120	0	20	
Chromium	ug/L	54.2	1000	1000	955	957	90	90	80-120	0	20	
Lead	ug/L	126	1000	1000	963	965	84	84	80-120	0	20	
Selenium	ug/L	ND	1000	1000	850	853	85	85	80-120	0	20	
Silver	ug/L	ND	500	500	440	438	88	88	80-120	0	20	

Results presented on this page are in the units indicated by the "Units" column except where an alternate unit is presented to the right of the result.

This report shall not be reproduced, except in full,
without the written consent of Pace Analytical Services, LLC.

Pace Analytical Services, LLC
4320 Midmost Dr
Mobile, AL 36609
251-344-9106

QUALITY CONTROL DATA

Project: Zarzour Phase II
Pace Project No.: 20303765

QC Batch: 316537
QC Batch Method: EPA 8260
Analysis Method: EPA 8260
Analysis Description: 8260 MSV
Laboratory: Pace Analytical Services - New Orleans
Associated Lab Samples: 20303765013, 20303765014

METHOD BLANK: 1515208
Matrix: Water
Associated Lab Samples: 20303765013, 20303765014

Parameter	Units	Blank Result	Reporting Limit	Analyzed	Qualifiers
1,1,1-Trichloroethane	ug/L	ND	5.0	01/24/24 10:49	
1,1,2,2-Tetrachloroethane	ug/L	ND	5.0	01/24/24 10:49	
1,1,2-Trichloroethane	ug/L	ND	5.0	01/24/24 10:49	
1,1-Dichloroethane	ug/L	ND	5.0	01/24/24 10:49	
1,1-Dichloroethene	ug/L	ND	5.0	01/24/24 10:49	
1,2-Dibromo-3-chloropropane	ug/L	ND	5.0	01/24/24 10:49	
1,2-Dibromoethane (EDB)	ug/L	ND	5.0	01/24/24 10:49	
1,2-Dichloroethane	ug/L	ND	5.0	01/24/24 10:49	
1,2-Dichloropropane	ug/L	ND	5.0	01/24/24 10:49	
2-Butanone (MEK)	ug/L	ND	10.0	01/24/24 10:49	
2-Hexanone	ug/L	ND	10.0	01/24/24 10:49	
4-Methyl-2-pentanone (MIBK)	ug/L	ND	10.0	01/24/24 10:49	
Acetone	ug/L	ND	10.0	01/24/24 10:49	
Benzene	ug/L	ND	5.0	01/24/24 10:49	
Bromodichloromethane	ug/L	ND	5.0	01/24/24 10:49	
Bromoform	ug/L	ND	5.0	01/24/24 10:49	
Bromomethane	ug/L	ND	5.0	01/24/24 10:49	
Carbon disulfide	ug/L	ND	5.0	01/24/24 10:49	
Carbon tetrachloride	ug/L	ND	5.0	01/24/24 10:49	
Chlorobenzene	ug/L	ND	5.0	01/24/24 10:49	
Chloroethane	ug/L	ND	5.0	01/24/24 10:49	
Chloroform	ug/L	ND	5.0	01/24/24 10:49	
Chloromethane	ug/L	ND	5.0	01/24/24 10:49	
cis-1,2-Dichloroethene	ug/L	ND	5.0	01/24/24 10:49	
cis-1,3-Dichloropropene	ug/L	ND	5.0	01/24/24 10:49	
Dibromochloromethane	ug/L	ND	5.0	01/24/24 10:49	
Dichlorodifluoromethane	ug/L	ND	5.0	01/24/24 10:49	
Ethylbenzene	ug/L	ND	5.0	01/24/24 10:49	
Isopropylbenzene (Cumene)	ug/L	ND	5.0	01/24/24 10:49	
m&p-Xylene	ug/L	ND	10.0	01/24/24 10:49	
Methyl acetate	ug/L	ND	10.0	01/24/24 10:49	
Methyl-tert-butyl ether	ug/L	ND	5.0	01/24/24 10:49	
Methylene Chloride	ug/L	ND	5.0	01/24/24 10:49	
o-Xylene	ug/L	ND	5.0	01/24/24 10:49	
Styrene	ug/L	ND	5.0	01/24/24 10:49	
Tetrachloroethene	ug/L	ND	5.0	01/24/24 10:49	
Toluene	ug/L	ND	5.0	01/24/24 10:49	
trans-1,2-Dichloroethene	ug/L	ND	5.0	01/24/24 10:49	
trans-1,3-Dichloropropene	ug/L	ND	5.0	01/24/24 10:49	
Trichloroethene	ug/L	ND	5.0	01/24/24 10:49	

Results presented on this page are in the units indicated by the "Units" column except where an alternate unit is presented to the right of the result.

This report shall not be reproduced, except in full,
without the written consent of Pace Analytical Services, LLC.

Pace Analytical Services, LLC
4320 Midmost Dr
Mobile, AL 36609
251-344-9106

QUALITY CONTROL DATA

Project: Zarzour Phase II
Pace Project No.: 20303765

METHOD BLANK: 1515208 Matrix: Water
Associated Lab Samples: 20303765013, 20303765014

Parameter	Units	Blank Result	Reporting Limit	Analyzed	Qualifiers
Trichlorofluoromethane	ug/L	ND	5.0	01/24/24 10:49	
Vinyl chloride	ug/L	ND	2.0	01/24/24 10:49	
4-Bromofluorobenzene (S)	%.	97	78-121	01/24/24 10:49	
Dibromofluoromethane (S)	%.	100	74-128	01/24/24 10:49	
Toluene-d8 (S)	%.	99	76-124	01/24/24 10:49	

METHOD BLANK: 1516645 Matrix: Water
Associated Lab Samples: 20303765013, 20303765014

Parameter	Units	Blank Result	Reporting Limit	Analyzed	Qualifiers
1,1,1-Trichloroethane	ug/L	ND	5.0	01/25/24 09:57	
1,1,2,2-Tetrachloroethane	ug/L	ND	5.0	01/25/24 09:57	
1,1,2-Trichloroethane	ug/L	ND	5.0	01/25/24 09:57	
1,1-Dichloroethane	ug/L	ND	5.0	01/25/24 09:57	
1,1-Dichloroethene	ug/L	ND	5.0	01/25/24 09:57	
1,2-Dibromo-3-chloropropane	ug/L	ND	5.0	01/25/24 09:57	
1,2-Dibromoethane (EDB)	ug/L	ND	5.0	01/25/24 09:57	
1,2-Dichloroethane	ug/L	ND	5.0	01/25/24 09:57	
1,2-Dichloropropane	ug/L	ND	5.0	01/25/24 09:57	
2-Butanone (MEK)	ug/L	ND	10.0	01/25/24 09:57	
2-Hexanone	ug/L	ND	10.0	01/25/24 09:57	
4-Methyl-2-pentanone (MIBK)	ug/L	ND	10.0	01/25/24 09:57	
Acetone	ug/L	ND	10.0	01/25/24 09:57	
Benzene	ug/L	ND	5.0	01/25/24 09:57	
Bromodichloromethane	ug/L	ND	5.0	01/25/24 09:57	
Bromoform	ug/L	ND	5.0	01/25/24 09:57	
Bromomethane	ug/L	ND	5.0	01/25/24 09:57	
Carbon disulfide	ug/L	ND	5.0	01/25/24 09:57	
Carbon tetrachloride	ug/L	ND	5.0	01/25/24 09:57	
Chlorobenzene	ug/L	ND	5.0	01/25/24 09:57	
Chloroethane	ug/L	ND	5.0	01/25/24 09:57	
Chloroform	ug/L	ND	5.0	01/25/24 09:57	
Chloromethane	ug/L	ND	5.0	01/25/24 09:57	
cis-1,2-Dichloroethene	ug/L	ND	5.0	01/25/24 09:57	
cis-1,3-Dichloropropene	ug/L	ND	5.0	01/25/24 09:57	
Dibromochloromethane	ug/L	ND	5.0	01/25/24 09:57	
Dichlorodifluoromethane	ug/L	ND	5.0	01/25/24 09:57	
Ethylbenzene	ug/L	ND	5.0	01/25/24 09:57	
Isopropylbenzene (Cumene)	ug/L	ND	5.0	01/25/24 09:57	
m&p-Xylene	ug/L	ND	10.0	01/25/24 09:57	
Methyl acetate	ug/L	ND	10.0	01/25/24 09:57	
Methyl-tert-butyl ether	ug/L	ND	5.0	01/25/24 09:57	
Methylene Chloride	ug/L	ND	5.0	01/25/24 09:57	

Results presented on this page are in the units indicated by the "Units" column except where an alternate unit is presented to the right of the result.

This report shall not be reproduced, except in full,
without the written consent of Pace Analytical Services, LLC.

Pace Analytical Services, LLC
4320 Midmost Dr
Mobile, AL 36609
251-344-9106

QUALITY CONTROL DATA

Project: Zarzour Phase II
Pace Project No.: 20303765

METHOD BLANK: 1516645 Matrix: Water
Associated Lab Samples: 20303765013, 20303765014

Parameter	Units	Blank Result	Reporting Limit	Analyzed	Qualifiers
o-Xylene	ug/L	ND	5.0	01/25/24 09:57	
Styrene	ug/L	ND	5.0	01/25/24 09:57	
Tetrachloroethene	ug/L	ND	5.0	01/25/24 09:57	
Toluene	ug/L	ND	5.0	01/25/24 09:57	
trans-1,2-Dichloroethene	ug/L	ND	5.0	01/25/24 09:57	
trans-1,3-Dichloropropene	ug/L	ND	5.0	01/25/24 09:57	
Trichloroethene	ug/L	ND	5.0	01/25/24 09:57	
Trichlorofluoromethane	ug/L	ND	5.0	01/25/24 09:57	
Vinyl chloride	ug/L	ND	2.0	01/25/24 09:57	
4-Bromofluorobenzene (S)	%.	97	78-121	01/25/24 09:57	
Dibromofluoromethane (S)	%.	102	74-128	01/25/24 09:57	
Toluene-d8 (S)	%.	99	76-124	01/25/24 09:57	

METHOD BLANK: 1518142 Matrix: Water
Associated Lab Samples: 20303765013, 20303765014

Parameter	Units	Blank Result	Reporting Limit	Analyzed	Qualifiers
1,1,1-Trichloroethane	ug/L	ND	5.0	01/29/24 10:32	
1,1,2,2-Tetrachloroethane	ug/L	ND	5.0	01/29/24 10:32	
1,1,2-Trichloroethane	ug/L	ND	5.0	01/29/24 10:32	
1,1-Dichloroethane	ug/L	ND	5.0	01/29/24 10:32	
1,1-Dichloroethene	ug/L	ND	5.0	01/29/24 10:32	
1,2-Dibromo-3-chloropropane	ug/L	ND	5.0	01/29/24 10:32	
1,2-Dibromoethane (EDB)	ug/L	ND	5.0	01/29/24 10:32	
1,2-Dichloroethane	ug/L	ND	5.0	01/29/24 10:32	
1,2-Dichloropropane	ug/L	ND	5.0	01/29/24 10:32	
2-Butanone (MEK)	ug/L	ND	10.0	01/29/24 10:32	
2-Hexanone	ug/L	ND	10.0	01/29/24 10:32	
4-Methyl-2-pentanone (MIBK)	ug/L	ND	10.0	01/29/24 10:32	
Acetone	ug/L	ND	10.0	01/29/24 10:32	
Benzene	ug/L	ND	5.0	01/29/24 10:32	
Bromodichloromethane	ug/L	ND	5.0	01/29/24 10:32	
Bromoform	ug/L	ND	5.0	01/29/24 10:32	
Bromomethane	ug/L	ND	5.0	01/29/24 10:32	
Carbon disulfide	ug/L	ND	5.0	01/29/24 10:32	
Carbon tetrachloride	ug/L	ND	5.0	01/29/24 10:32	
Chlorobenzene	ug/L	ND	5.0	01/29/24 10:32	
Chloroethane	ug/L	ND	5.0	01/29/24 10:32	
Chloroform	ug/L	ND	5.0	01/29/24 10:32	
Chloromethane	ug/L	ND	5.0	01/29/24 10:32	
cis-1,2-Dichloroethene	ug/L	ND	5.0	01/29/24 10:32	
cis-1,3-Dichloropropene	ug/L	ND	5.0	01/29/24 10:32	
Dibromochloromethane	ug/L	ND	5.0	01/29/24 10:32	

Results presented on this page are in the units indicated by the "Units" column except where an alternate unit is presented to the right of the result.

This report shall not be reproduced, except in full,
without the written consent of Pace Analytical Services, LLC.

Pace Analytical Services, LLC
4320 Midmost Dr
Mobile, AL 36609
251-344-9106

QUALITY CONTROL DATA

Project: Zarzour Phase II
Pace Project No.: 20303765

METHOD BLANK: 1518142 Matrix: Water
Associated Lab Samples: 20303765013, 20303765014

Parameter	Units	Blank Result	Reporting Limit	Analyzed	Qualifiers
Dichlorodifluoromethane	ug/L	ND	5.0	01/29/24 10:32	
Ethylbenzene	ug/L	ND	5.0	01/29/24 10:32	
Isopropylbenzene (Cumene)	ug/L	ND	5.0	01/29/24 10:32	
m&p-Xylene	ug/L	ND	10.0	01/29/24 10:32	
Methyl acetate	ug/L	ND	10.0	01/29/24 10:32	
Methyl-tert-butyl ether	ug/L	ND	5.0	01/29/24 10:32	
Methylene Chloride	ug/L	ND	5.0	01/29/24 10:32	
o-Xylene	ug/L	ND	5.0	01/29/24 10:32	
Styrene	ug/L	ND	5.0	01/29/24 10:32	
Tetrachloroethene	ug/L	ND	5.0	01/29/24 10:32	
Toluene	ug/L	ND	5.0	01/29/24 10:32	
trans-1,2-Dichloroethene	ug/L	ND	5.0	01/29/24 10:32	
trans-1,3-Dichloropropene	ug/L	ND	5.0	01/29/24 10:32	
Trichloroethene	ug/L	ND	5.0	01/29/24 10:32	
Trichlorofluoromethane	ug/L	ND	5.0	01/29/24 10:32	
Vinyl chloride	ug/L	ND	2.0	01/29/24 10:32	
4-Bromofluorobenzene (S)	%.	98	78-121	01/29/24 10:32	
Dibromofluoromethane (S)	%.	106	74-128	01/29/24 10:32	
Toluene-d8 (S)	%.	99	76-124	01/29/24 10:32	

LABORATORY CONTROL SAMPLE: 1515209

Parameter	Units	Spike Conc.	LCS Result	LCS % Rec	% Rec Limits	Qualifiers
1,1,1-Trichloroethane	ug/L	50	48.5	97	76-126	
1,1,2,2-Tetrachloroethane	ug/L	50	52.4	105	65-129	
1,1,2-Trichloroethane	ug/L	50	50.7	101	75-121	
1,1-Dichloroethane	ug/L	50	51.3	103	71-127	
1,1-Dichloroethene	ug/L	50	46.3	93	63-130	
1,2-Dibromo-3-chloropropane	ug/L	50	48.5	97	59-131	
1,2-Dibromoethane (EDB)	ug/L	50	51.1	102	75-125	
1,2-Dichloroethane	ug/L	50	48.4	97	65-131	
1,2-Dichloropropane	ug/L	50	51.2	102	72-125	
2-Butanone (MEK)	ug/L	50	51.0	102	34-170	
2-Hexanone	ug/L	50	51.7	103	52-147	
4-Methyl-2-pentanone (MIBK)	ug/L	50	52.4	105	58-141	
Acetone	ug/L	50	36.5	73	16-192	
Benzene	ug/L	50	52.1	104	74-132	
Bromodichloromethane	ug/L	50	49.0	98	73-117	
Bromoform	ug/L	50	50.7	101	58-132	
Bromomethane	ug/L	50	42.4	85	47-157	
Carbon disulfide	ug/L	50	44.6	89	52-145	
Carbon tetrachloride	ug/L	50	51.7	103	68-129	
Chlorobenzene	ug/L	50	50.2	100	79-121	
Chloroethane	ug/L	50	44.4	89	34-160	

Results presented on this page are in the units indicated by the "Units" column except where an alternate unit is presented to the right of the result.

This report shall not be reproduced, except in full,
without the written consent of Pace Analytical Services, LLC.

Pace Analytical Services, LLC
4320 Midmost Dr
Mobile, AL 36609
251-344-9106

QUALITY CONTROL DATA

Project: Zarzour Phase II
Pace Project No.: 20303765

LABORATORY CONTROL SAMPLE: 1515209

Parameter	Units	Spike Conc.	LCS Result	LCS % Rec	% Rec Limits	Qualifiers
Chloroform	ug/L	50	50.2	100	70-120	
Chloromethane	ug/L	50	45.1	90	44-142	
cis-1,2-Dichloroethene	ug/L	50	51.8	104	71-124	
cis-1,3-Dichloropropene	ug/L	50	50.8	102	77-121	
Dibromochloromethane	ug/L	50	50.2	100	67-122	
Dichlorodifluoromethane	ug/L	50	42.9	86	28-148	
Ethylbenzene	ug/L	50	50.0	100	79-116	
Isopropylbenzene (Cumene)	ug/L	50	48.6	97	77-126	
m&p-Xylene	ug/L	100	103	103	78-119	
Methyl acetate	ug/L	50	57.8	116	47-155	
Methyl-tert-butyl ether	ug/L	50	49.0	98	58-135	
Methylene Chloride	ug/L	50	52.3	105	49-145	
o-Xylene	ug/L	50	50.3	101	77-121	
Styrene	ug/L	50	50.9	102	81-123	
Tetrachloroethene	ug/L	50	49.2	98	62-138	
Toluene	ug/L	50	50.3	101	79-120	
trans-1,2-Dichloroethene	ug/L	50	51.2	102	68-125	
trans-1,3-Dichloropropene	ug/L	50	50.7	101	77-121	
Trichloroethene	ug/L	50	51.2	102	77-117	
Trichlorofluoromethane	ug/L	50	44.0	88	45-164	
Vinyl chloride	ug/L	50	43.3	87	48-130	
4-Bromofluorobenzene (S)	%.			101	78-121	
Dibromofluoromethane (S)	%.			99	74-128	
Toluene-d8 (S)	%.			100	76-124	

LABORATORY CONTROL SAMPLE: 1516646

Parameter	Units	Spike Conc.	LCS Result	LCS % Rec	% Rec Limits	Qualifiers
1,1,1-Trichloroethane	ug/L	50	48.3	97	76-126	
1,1,2,2-Tetrachloroethane	ug/L	50	51.7	103	65-129	
1,1,2-Trichloroethane	ug/L	50	51.9	104	75-121	
1,1-Dichloroethane	ug/L	50	50.1	100	71-127	
1,1-Dichloroethene	ug/L	50	49.2	98	63-130	
1,2-Dibromo-3-chloropropane	ug/L	50	53.1	106	59-131	
1,2-Dibromoethane (EDB)	ug/L	50	51.6	103	75-125	
1,2-Dichloroethane	ug/L	50	51.7	103	65-131	
1,2-Dichloropropane	ug/L	50	52.5	105	72-125	
2-Butanone (MEK)	ug/L	50	46.5	93	34-170	
2-Hexanone	ug/L	50	50.4	101	52-147	
4-Methyl-2-pentanone (MIBK)	ug/L	50	57.2	114	58-141	
Acetone	ug/L	50	28.8	58	16-192	
Benzene	ug/L	50	49.9	100	74-132	
Bromodichloromethane	ug/L	50	50.3	101	73-117	
Bromoform	ug/L	50	49.9	100	58-132	
Bromomethane	ug/L	50	46.1	92	47-157	

Results presented on this page are in the units indicated by the "Units" column except where an alternate unit is presented to the right of the result.

This report shall not be reproduced, except in full,
without the written consent of Pace Analytical Services, LLC.

Pace Analytical Services, LLC
4320 Midmost Dr
Mobile, AL 36609
251-344-9106

QUALITY CONTROL DATA

Project: Zarzour Phase II
Pace Project No.: 20303765

LABORATORY CONTROL SAMPLE: 1516646

Parameter	Units	Spike Conc.	LCS Result	LCS % Rec	% Rec Limits	Qualifiers
Carbon disulfide	ug/L	50	49.4	99	52-145	
Carbon tetrachloride	ug/L	50	52.1	104	68-129	
Chlorobenzene	ug/L	50	48.6	97	79-121	
Chloroethane	ug/L	50	50.0	100	34-160	
Chloroform	ug/L	50	50.0	100	70-120	
Chloromethane	ug/L	50	48.9	98	44-142	
cis-1,2-Dichloroethene	ug/L	50	50.3	101	71-124	
cis-1,3-Dichloropropene	ug/L	50	53.0	106	77-121	
Dibromochloromethane	ug/L	50	51.7	103	67-122	
Dichlorodifluoromethane	ug/L	50	38.4	77	28-148	
Ethylbenzene	ug/L	50	48.9	98	79-116	
Isopropylbenzene (Cumene)	ug/L	50	49.4	99	77-126	
m&p-Xylene	ug/L	100	99.9	100	78-119	
Methyl acetate	ug/L	50	56.1	112	47-155	
Methyl-tert-butyl ether	ug/L	50	50.0	100	58-135	
Methylene Chloride	ug/L	50	50.4	101	49-145	
o-Xylene	ug/L	50	48.6	97	77-121	
Styrene	ug/L	50	52.1	104	81-123	
Tetrachloroethene	ug/L	50	47.7	95	62-138	
Toluene	ug/L	50	50.2	100	79-120	
trans-1,2-Dichloroethene	ug/L	50	48.8	98	68-125	
trans-1,3-Dichloropropene	ug/L	50	53.8	108	77-121	
Trichloroethene	ug/L	50	49.1	98	77-117	
Trichlorofluoromethane	ug/L	50	48.1	96	45-164	
Vinyl chloride	ug/L	50	47.3	95	48-130	
4-Bromofluorobenzene (S)	%.			99	78-121	
Dibromofluoromethane (S)	%.			99	74-128	
Toluene-d8 (S)	%.			100	76-124	

LABORATORY CONTROL SAMPLE: 1518143

Parameter	Units	Spike Conc.	LCS Result	LCS % Rec	% Rec Limits	Qualifiers
1,1,1-Trichloroethane	ug/L	50	49.6	99	76-126	
1,1,2,2-Tetrachloroethane	ug/L	50	48.2	96	65-129	
1,1,2-Trichloroethane	ug/L	50	49.4	99	75-121	
1,1-Dichloroethane	ug/L	50	51.5	103	71-127	
1,1-Dichloroethene	ug/L	50	48.6	97	63-130	
1,2-Dibromo-3-chloropropane	ug/L	50	46.5	93	59-131	
1,2-Dibromoethane (EDB)	ug/L	50	49.7	99	75-125	
1,2-Dichloroethane	ug/L	50	48.2	96	65-131	
1,2-Dichloropropane	ug/L	50	49.8	100	72-125	
2-Butanone (MEK)	ug/L	50	59.1	118	34-170	
2-Hexanone	ug/L	50	55.2	110	52-147	
4-Methyl-2-pentanone (MIBK)	ug/L	50	49.2	98	58-141	
Acetone	ug/L	50	45.1	90	16-192	

Results presented on this page are in the units indicated by the "Units" column except where an alternate unit is presented to the right of the result.

This report shall not be reproduced, except in full,
without the written consent of Pace Analytical Services, LLC.

Pace Analytical Services, LLC
4320 Midmost Dr
Mobile, AL 36609
251-344-9106

QUALITY CONTROL DATA

Project: Zarzour Phase II
Pace Project No.: 20303765

LABORATORY CONTROL SAMPLE: 1518143

Parameter	Units	Spike Conc.	LCS Result	LCS % Rec	% Rec Limits	Qualifiers
Benzene	ug/L	50	51.4	103	74-132	
Bromodichloromethane	ug/L	50	47.7	95	73-117	
Bromoform	ug/L	50	48.5	97	58-132	
Bromomethane	ug/L	50	45.9	92	47-157	
Carbon disulfide	ug/L	50	49.3	99	52-145	
Carbon tetrachloride	ug/L	50	46.7	93	68-129	
Chlorobenzene	ug/L	50	49.4	99	79-121	
Chloroethane	ug/L	50	47.2	94	34-160	
Chloroform	ug/L	50	50.5	101	70-120	
Chloromethane	ug/L	50	44.5	89	44-142	
cis-1,2-Dichloroethene	ug/L	50	52.3	105	71-124	
cis-1,3-Dichloropropene	ug/L	50	49.8	100	77-121	
Dibromochloromethane	ug/L	50	49.0	98	67-122	
Dichlorodifluoromethane	ug/L	50	37.7	75	28-148	
Ethylbenzene	ug/L	50	49.4	99	79-116	
Isopropylbenzene (Cumene)	ug/L	50	49.1	98	77-126	
m&p-Xylene	ug/L	100	101	101	78-119	
Methyl acetate	ug/L	50	53.9	108	47-155	
Methyl-tert-butyl ether	ug/L	50	49.6	99	58-135	
Methylene Chloride	ug/L	50	52.1	104	49-145	
o-Xylene	ug/L	50	49.2	98	77-121	
Styrene	ug/L	50	49.5	99	81-123	
Tetrachloroethene	ug/L	50	48.4	97	62-138	
Toluene	ug/L	50	49.6	99	79-120	
trans-1,2-Dichloroethene	ug/L	50	51.7	103	68-125	
trans-1,3-Dichloropropene	ug/L	50	49.2	98	77-121	
Trichloroethene	ug/L	50	51.9	104	77-117	
Trichlorofluoromethane	ug/L	50	46.3	93	45-164	
Vinyl chloride	ug/L	50	42.0	84	48-130	
4-Bromofluorobenzene (S)	%.			101	78-121	
Dibromofluoromethane (S)	%.			102	74-128	
Toluene-d8 (S)	%.			99	76-124	

MATRIX SPIKE & MATRIX SPIKE DUPLICATE: 1515210 1515211

Parameter	Units	20304352007 Result	MS Spike Conc.	MSD Spike Conc.	MS Result	MSD Result	MS % Rec	MSD % Rec	% Rec Limits	RPD	Max RPD	Qual
1,1,1-Trichloroethane	ug/L	ND	50	50	51.6	43.8	103	88	73-141	16	20	H3
1,1,2,2-Tetrachloroethane	ug/L	ND	50	50	48.9	42.9	98	86	48-148	13	20	H3
1,1,2-Trichloroethane	ug/L	ND	50	50	50.2	44.1	100	88	46-154	13	20	H3
1,1-Dichloroethane	ug/L	ND	50	50	53.3	45.6	107	91	63-145	16	20	H3
1,1-Dichloroethene	ug/L	ND	50	50	46.5	41.3	93	83	28-176	12	20	H3
1,2-Dibromo-3-chloropropane	ug/L	ND	50	50	46.7	39.8	92	78	40-152	16	20	H3
1,2-Dibromoethane (EDB)	ug/L	ND	50	50	50.4	43.6	101	87	69-134	14	20	H3

Results presented on this page are in the units indicated by the "Units" column except where an alternate unit is presented to the right of the result.

This report shall not be reproduced, except in full,
without the written consent of Pace Analytical Services, LLC.

Pace Analytical Services, LLC
4320 Midmost Dr
Mobile, AL 36609
251-344-9106

QUALITY CONTROL DATA

Project: Zarzour Phase II
Pace Project No.: 20303765

MATRIX SPIKE & MATRIX SPIKE DUPLICATE: 1515210 1515211

Parameter	Units	20304352007 Result	MS Spike Conc.	MSD Spike Conc.	MS Result	MSD Result	MS % Rec	MSD % Rec	% Rec Limits	RPD	Max RPD	Qual
1,2-Dichloroethane	ug/L	ND	50	50	53.2	45.8	99	84	51-147	15	20	H3
1,2-Dichloropropane	ug/L	ND	50	50	53.6	46.5	107	93	64-140	14	20	H3
2-Butanone (MEK)	ug/L	ND	50	50	36.7	32.0	73	64	10-200	14	20	H3
2-Hexanone	ug/L	ND	50	50	41.4	35.3	83	71	40-157	16	20	H3
4-Methyl-2-pentanone (MIBK)	ug/L	ND	50	50	47.8	42.1	96	84	36-165	13	20	H3
Acetone	ug/L	ND	50	50	26.6	21.1	45	34	10-200	23	20	H3,R1
Benzene	ug/L	ND	50	50	54.8	47.3	110	95	29-186	15	20	H3
Bromodichloromethane	ug/L	ND	50	50	49.5	43.2	99	86	58-139	14	20	H3
Bromoform	ug/L	ND	50	50	49.5	42.5	99	85	57-135	15	20	H3
Bromomethane	ug/L	ND	50	50	42.4	39.4	85	79	42-168	7	20	H3
Carbon disulfide	ug/L	ND	50	50	45.1	39.4	90	79	44-170	13	20	H3
Carbon tetrachloride	ug/L	ND	50	50	55.6	41.2	111	82	45-162	30	20	H3,R1
Chlorobenzene	ug/L	ND	50	50	51.9	45.2	104	90	71-135	14	20	H3
Chloroethane	ug/L	ND	50	50	43.9	41.2	88	82	32-175	7	20	H3
Chloroform	ug/L	ND	50	50	53.4	45.9	104	89	61-136	15	20	H3
Chloromethane	ug/L	ND	50	50	45.0	41.6	90	83	38-154	8	20	H3
cis-1,2-Dichloroethene	ug/L	ND	50	50	54.2	45.6	108	91	44-160	17	20	H3
cis-1,3-Dichloropropene	ug/L	ND	50	50	52.3	45.8	105	92	47-153	13	20	H3
Dibromochloromethane	ug/L	ND	50	50	50.5	43.7	101	87	64-130	14	20	H3
Dichlorodifluoromethane	ug/L	ND	50	50	41.0	36.8	82	74	22-160	11	20	H3
Ethylbenzene	ug/L	ND	50	50	52.8	46.0	106	92	51-153	14	20	H3
Isopropylbenzene (Cumene)	ug/L	ND	50	50	53.6	46.9	107	94	68-145	13	20	H3
m&p-Xylene	ug/L	ND	100	100	108	93.8	108	94	30-173	14	20	H3
Methyl acetate	ug/L	ND	50	50	56.6	48.2	113	96	20-173	16	20	H3
Methyl-tert-butyl ether	ug/L	ND	50	50	49.4	41.6	99	83	36-160	17	20	H3
Methylene Chloride	ug/L	ND	50	50	53.6	45.6	107	91	56-140	16	20	H3
o-Xylene	ug/L	ND	50	50	52.6	45.8	105	92	10-197	14	20	H3
Styrene	ug/L	ND	50	50	54.7	47.2	109	94	37-163	15	20	H3
Tetrachloroethene	ug/L	ND	50	50	50.1	44.3	100	89	18-193	12	20	H3
Toluene	ug/L	ND	50	50	53.1	46.3	106	93	33-175	14	20	H3
trans-1,2-Dichloroethene	ug/L	ND	50	50	53.3	45.5	107	91	63-140	16	20	H3
trans-1,3-Dichloropropene	ug/L	ND	50	50	51.5	44.8	103	90	47-153	14	20	H3
Trichloroethene	ug/L	ND	50	50	54.2	46.7	108	93	24-181	15	20	H3
Trichlorofluoromethane	ug/L	ND	50	50	45.0	41.2	90	82	37-182	9	20	H3
Vinyl chloride	ug/L	ND	50	50	40.9	37.9	82	76	19-169	8	20	H3
4-Bromofluorobenzene (S)	%.						99	99	78-121			
Dibromofluoromethane (S)	%.						99	97	74-128			
Toluene-d8 (S)	%.						99	100	76-124			

Results presented on this page are in the units indicated by the "Units" column except where an alternate unit is presented to the right of the result.

This report shall not be reproduced, except in full,
without the written consent of Pace Analytical Services, LLC.

Pace Analytical Services, LLC
4320 Midmost Dr
Mobile, AL 36609
251-344-9106

QUALITY CONTROL DATA

Project: Zarzour Phase II
Pace Project No.: 20303765

QC Batch: 316756
QC Batch Method: EPA 8260
Analysis Method: EPA 8260
Analysis Description: 8260 MSV
Laboratory: Pace Analytical Services - New Orleans
Associated Lab Samples: 20303765011, 20303765012, 20303765015, 20303765016

METHOD BLANK: 1516412
Matrix: Water
Associated Lab Samples: 20303765011, 20303765012, 20303765015, 20303765016

Parameter	Units	Blank Result	Reporting Limit	Analyzed	Qualifiers
1,1,1-Trichloroethane	ug/L	ND	5.0	01/25/24 09:57	
1,1,2,2-Tetrachloroethane	ug/L	ND	5.0	01/25/24 09:57	
1,1,2-Trichloroethane	ug/L	ND	5.0	01/25/24 09:57	
1,1-Dichloroethane	ug/L	ND	5.0	01/25/24 09:57	
1,1-Dichloroethene	ug/L	ND	5.0	01/25/24 09:57	
1,2-Dibromo-3-chloropropane	ug/L	ND	5.0	01/25/24 09:57	
1,2-Dibromoethane (EDB)	ug/L	ND	5.0	01/25/24 09:57	
1,2-Dichloroethane	ug/L	ND	5.0	01/25/24 09:57	
1,2-Dichloropropane	ug/L	ND	5.0	01/25/24 09:57	
2-Butanone (MEK)	ug/L	ND	10.0	01/25/24 09:57	
2-Hexanone	ug/L	ND	10.0	01/25/24 09:57	
4-Methyl-2-pentanone (MIBK)	ug/L	ND	10.0	01/25/24 09:57	
Acetone	ug/L	ND	10.0	01/25/24 09:57	
Benzene	ug/L	ND	5.0	01/25/24 09:57	
Bromodichloromethane	ug/L	ND	5.0	01/25/24 09:57	
Bromoform	ug/L	ND	5.0	01/25/24 09:57	
Bromomethane	ug/L	ND	5.0	01/25/24 09:57	
Carbon disulfide	ug/L	ND	5.0	01/25/24 09:57	
Carbon tetrachloride	ug/L	ND	5.0	01/25/24 09:57	
Chlorobenzene	ug/L	ND	5.0	01/25/24 09:57	
Chloroethane	ug/L	ND	5.0	01/25/24 09:57	
Chloroform	ug/L	ND	5.0	01/25/24 09:57	
Chloromethane	ug/L	ND	5.0	01/25/24 09:57	
cis-1,2-Dichloroethene	ug/L	ND	5.0	01/25/24 09:57	
cis-1,3-Dichloropropene	ug/L	ND	5.0	01/25/24 09:57	
Dibromochloromethane	ug/L	ND	5.0	01/25/24 09:57	
Dichlorodifluoromethane	ug/L	ND	5.0	01/25/24 09:57	
Ethylbenzene	ug/L	ND	5.0	01/25/24 09:57	
Isopropylbenzene (Cumene)	ug/L	ND	5.0	01/25/24 09:57	
m&p-Xylene	ug/L	ND	10.0	01/25/24 09:57	
Methyl acetate	ug/L	ND	10.0	01/25/24 09:57	
Methyl-tert-butyl ether	ug/L	ND	5.0	01/25/24 09:57	
Methylene Chloride	ug/L	ND	5.0	01/25/24 09:57	
o-Xylene	ug/L	ND	5.0	01/25/24 09:57	
Styrene	ug/L	ND	5.0	01/25/24 09:57	
Tetrachloroethene	ug/L	ND	5.0	01/25/24 09:57	
Toluene	ug/L	ND	5.0	01/25/24 09:57	
trans-1,2-Dichloroethene	ug/L	ND	5.0	01/25/24 09:57	
trans-1,3-Dichloropropene	ug/L	ND	5.0	01/25/24 09:57	
Trichloroethene	ug/L	ND	5.0	01/25/24 09:57	

Results presented on this page are in the units indicated by the "Units" column except where an alternate unit is presented to the right of the result.

This report shall not be reproduced, except in full,
without the written consent of Pace Analytical Services, LLC.

Pace Analytical Services, LLC
4320 Midmost Dr
Mobile, AL 36609
251-344-9106

QUALITY CONTROL DATA

Project: Zarzour Phase II
Pace Project No.: 20303765

METHOD BLANK: 1516412 Matrix: Water
Associated Lab Samples: 20303765011, 20303765012, 20303765015, 20303765016

Parameter	Units	Blank Result	Reporting Limit	Analyzed	Qualifiers
Trichlorofluoromethane	ug/L	ND	5.0	01/25/24 09:57	
Vinyl chloride	ug/L	ND	2.0	01/25/24 09:57	
4-Bromofluorobenzene (S)	%.	97	78-121	01/25/24 09:57	
Dibromofluoromethane (S)	%.	102	74-128	01/25/24 09:57	
Toluene-d8 (S)	%.	99	76-124	01/25/24 09:57	

LABORATORY CONTROL SAMPLE: 1516413

Parameter	Units	Spike Conc.	LCS Result	LCS % Rec	% Rec Limits	Qualifiers
1,1,1-Trichloroethane	ug/L	50	48.3	97	76-126	
1,1,2,2-Tetrachloroethane	ug/L	50	51.7	103	65-129	
1,1,2-Trichloroethane	ug/L	50	51.9	104	75-121	
1,1-Dichloroethane	ug/L	50	50.1	100	71-127	
1,1-Dichloroethene	ug/L	50	49.2	98	63-130	
1,2-Dibromo-3-chloropropane	ug/L	50	53.1	106	59-131	
1,2-Dibromoethane (EDB)	ug/L	50	51.6	103	75-125	
1,2-Dichloroethane	ug/L	50	51.7	103	65-131	
1,2-Dichloropropane	ug/L	50	52.5	105	72-125	
2-Butanone (MEK)	ug/L	50	46.5	93	34-170	
2-Hexanone	ug/L	50	50.4	101	52-147	
4-Methyl-2-pentanone (MIBK)	ug/L	50	57.2	114	58-141	
Acetone	ug/L	50	28.8	58	16-192	
Benzene	ug/L	50	49.9	100	74-132	
Bromodichloromethane	ug/L	50	50.3	101	73-117	
Bromoform	ug/L	50	49.9	100	58-132	
Bromomethane	ug/L	50	46.1	92	47-157	
Carbon disulfide	ug/L	50	49.4	99	52-145	
Carbon tetrachloride	ug/L	50	52.1	104	68-129	
Chlorobenzene	ug/L	50	48.6	97	79-121	
Chloroethane	ug/L	50	50.0	100	34-160	
Chloroform	ug/L	50	50.0	100	70-120	
Chloromethane	ug/L	50	48.9	98	44-142	
cis-1,2-Dichloroethene	ug/L	50	50.3	101	71-124	
cis-1,3-Dichloropropene	ug/L	50	53.0	106	77-121	
Dibromochloromethane	ug/L	50	51.7	103	67-122	
Dichlorodifluoromethane	ug/L	50	38.4	77	28-148	
Ethylbenzene	ug/L	50	48.9	98	79-116	
Isopropylbenzene (Cumene)	ug/L	50	49.4	99	77-126	
m&p-Xylene	ug/L	100	99.9	100	78-119	
Methyl acetate	ug/L	50	56.1	112	47-155	
Methyl-tert-butyl ether	ug/L	50	50.0	100	58-135	
Methylene Chloride	ug/L	50	50.4	101	49-145	
o-Xylene	ug/L	50	48.6	97	77-121	
Styrene	ug/L	50	52.1	104	81-123	

Results presented on this page are in the units indicated by the "Units" column except where an alternate unit is presented to the right of the result.

This report shall not be reproduced, except in full,
without the written consent of Pace Analytical Services, LLC.

Pace Analytical Services, LLC
4320 Midmost Dr
Mobile, AL 36609
251-344-9106

QUALITY CONTROL DATA

Project: Zarzour Phase II
Pace Project No.: 20303765

LABORATORY CONTROL SAMPLE: 1516413

Parameter	Units	Spike Conc.	LCS Result	LCS % Rec	% Rec Limits	Qualifiers
Tetrachloroethene	ug/L	50	47.7	95	62-138	
Toluene	ug/L	50	50.2	100	79-120	
trans-1,2-Dichloroethene	ug/L	50	48.8	98	68-125	
trans-1,3-Dichloropropene	ug/L	50	53.8	108	77-121	
Trichloroethene	ug/L	50	49.1	98	77-117	
Trichlorofluoromethane	ug/L	50	48.1	96	45-164	
Vinyl chloride	ug/L	50	47.3	95	48-130	
4-Bromofluorobenzene (S)	%.			99	78-121	
Dibromofluoromethane (S)	%.			99	74-128	
Toluene-d8 (S)	%.			100	76-124	

MATRIX SPIKE & MATRIX SPIKE DUPLICATE: 1516414 1516415

Parameter	Units	20304623006 Result	MS Spike Conc.	MSD Spike Conc.	MS Result	MSD Result	MS % Rec	MSD % Rec	% Rec Limits	RPD	Max RPD	Qual
1,1,1-Trichloroethane	ug/L	ND	50	50	50.5	48.8	101	98	73-141	3	20	
1,1,2,2-Tetrachloroethane	ug/L	ND	50	50	49.1	48.9	98	98	48-148	0	20	
1,1,2-Trichloroethane	ug/L	ND	50	50	51.6	50.2	103	100	46-154	3	20	
1,1-Dichloroethane	ug/L	ND	50	50	51.0	49.6	102	99	63-145	3	20	
1,1-Dichloroethene	ug/L	ND	50	50	50.3	47.9	101	96	28-176	5	20	
1,2-Dibromo-3-chloropropane	ug/L	ND	50	50	49.5	48.0	99	96	40-152	3	20	
1,2-Dibromoethane (EDB)	ug/L	ND	50	50	50.5	49.4	101	99	69-134	2	20	
1,2-Dichloroethane	ug/L	ND	50	50	50.6	49.1	101	98	51-147	3	20	
1,2-Dichloropropane	ug/L	ND	50	50	53.3	53.0	107	106	64-140	1	20	
2-Butanone (MEK)	ug/L	ND	50	50	40.7	38.5	71	66	10-200	6	20	
2-Hexanone	ug/L	ND	50	50	45.7	44.2	91	88	40-157	3	20	
4-Methyl-2-pentanone (MIBK)	ug/L	ND	50	50	52.7	52.6	105	105	36-165	0	20	
Acetone	ug/L	ND	50	50	12.9	12.7	21	21	10-200	2	20	
Benzene	ug/L	ND	50	50	53.4	52.3	100	97	29-186	2	20	
Bromodichloromethane	ug/L	ND	50	50	50.5	49.8	101	100	58-139	2	20	
Bromoform	ug/L	ND	50	50	46.2	45.1	92	90	57-135	2	20	
Bromomethane	ug/L	ND	50	50	46.6	45.0	93	90	42-168	3	20	
Carbon disulfide	ug/L	ND	50	50	51.8	47.9	104	96	44-170	8	20	
Carbon tetrachloride	ug/L	ND	50	50	47.8	52.1	96	104	45-162	9	20	
Chlorobenzene	ug/L	ND	50	50	49.3	48.5	99	97	71-135	2	20	
Chloroethane	ug/L	ND	50	50	178	131	356	262	32-175	30	20	M1,R1
Chloroform	ug/L	ND	50	50	54.4	53.2	101	99	61-136	2	20	
Chloromethane	ug/L	ND	50	50	337	320	673	640	38-154	5	20	M1
cis-1,2-Dichloroethene	ug/L	ND	50	50	50.6	49.7	101	99	44-160	2	20	
cis-1,3-Dichloropropene	ug/L	ND	50	50	44.4	44.1	89	88	47-153	1	20	
Dibromochloromethane	ug/L	ND	50	50	50.0	49.7	100	99	64-130	1	20	
Dichlorodifluoromethane	ug/L	ND	50	50	41.6	39.1	83	78	22-160	6	20	
Ethylbenzene	ug/L	ND	50	50	51.5	50.1	101	98	51-153	3	20	

Results presented on this page are in the units indicated by the "Units" column except where an alternate unit is presented to the right of the result.

This report shall not be reproduced, except in full,
without the written consent of Pace Analytical Services, LLC.

Pace Analytical Services, LLC
4320 Midmost Dr
Mobile, AL 36609
251-344-9106

QUALITY CONTROL DATA

Project: Zarzour Phase II
Pace Project No.: 20303765

MATRIX SPIKE & MATRIX SPIKE DUPLICATE: 1516414 1516415

Parameter	Units	20304623006 Result	MS Spike Conc.	MSD Spike Conc.	MS Result	MSD Result	MS % Rec	MSD % Rec	% Rec Limits	RPD	Max RPD	Qual
Isopropylbenzene (Cumene)	ug/L	ND	50	50	50.9	49.6	102	99	68-145	3	20	
m&p-Xylene	ug/L	ND	100	100	105	102	101	98	30-173	3	20	
Methyl acetate	ug/L	ND	50	50	47.7	42.6	95	85	20-173	11	20	
Methyl-tert-butyl ether	ug/L	ND	50	50	42.5	41.5	85	83	36-160	2	20	
Methylene Chloride	ug/L	ND	50	50	50.9	48.6	102	97	56-140	4	20	
o-Xylene	ug/L	ND	50	50	51.8	50.7	100	97	10-197	2	20	
Styrene	ug/L	ND	50	50	49.7	48.0	99	96	37-163	3	20	
Tetrachloroethene	ug/L	ND	50	50	48.4	46.4	97	93	18-193	4	20	
Toluene	ug/L	5.5	50	50	56.3	54.9	102	99	33-175	2	20	
trans-1,2-Dichloroethene	ug/L	ND	50	50	49.0	47.5	98	95	63-140	3	20	
trans-1,3-Dichloropropene	ug/L	ND	50	50	44.7	43.9	89	88	47-153	2	20	
Trichloroethene	ug/L	ND	50	50	51.1	49.7	102	99	24-181	3	20	
Trichlorofluoromethane	ug/L	ND	50	50	50.7	48.3	101	97	37-182	5	20	
Vinyl chloride	ug/L	ND	50	50	47.3	45.4	95	91	19-169	4	20	
4-Bromofluorobenzene (S)	%.						96	99	78-121			
Dibromofluoromethane (S)	%.						97	96	74-128			
Toluene-d8 (S)	%.						100	99	76-124			

Results presented on this page are in the units indicated by the "Units" column except where an alternate unit is presented to the right of the result.

This report shall not be reproduced, except in full,
without the written consent of Pace Analytical Services, LLC.

Pace Analytical Services, LLC
4320 Midmost Dr
Mobile, AL 36609
251-344-9106

QUALITY CONTROL DATA

Project: Zarzour Phase II
Pace Project No.: 20303765

QC Batch: 316167
QC Batch Method: EPA 5035/5030B
Analysis Method: EPA 8260
Analysis Description: 8260 MSV 5030 Med Level
Laboratory: Pace Analytical Services - New Orleans
Associated Lab Samples: 20303765001, 20303765002, 20303765003, 20303765004, 20303765005, 20303765006, 20303765007, 20303765008, 20303765009, 20303765010

METHOD BLANK: 1513419
Matrix: Solid
Associated Lab Samples: 20303765001, 20303765002, 20303765003, 20303765004, 20303765005, 20303765006, 20303765007, 20303765008, 20303765009, 20303765010

Parameter	Units	Blank Result	Reporting Limit	Analyzed	Qualifiers
1,1,1-Trichloroethane	ug/kg	ND	250	01/19/24 12:03	
1,1,2,2-Tetrachloroethane	ug/kg	ND	250	01/19/24 12:03	
1,1,2-Trichloroethane	ug/kg	ND	250	01/19/24 12:03	
1,1-Dichloroethane	ug/kg	ND	250	01/19/24 12:03	
1,1-Dichloroethene	ug/kg	ND	250	01/19/24 12:03	
1,2-Dibromo-3-chloropropane	ug/kg	ND	250	01/19/24 12:03	
1,2-Dibromoethane (EDB)	ug/kg	ND	250	01/19/24 12:03	
1,2-Dichloroethane	ug/kg	ND	250	01/19/24 12:03	
1,2-Dichloropropane	ug/kg	ND	250	01/19/24 12:03	
2-Butanone (MEK)	ug/kg	ND	500	01/19/24 12:03	
2-Hexanone	ug/kg	ND	500	01/19/24 12:03	
4-Methyl-2-pentanone (MIBK)	ug/kg	ND	500	01/19/24 12:03	
Acetone	ug/kg	ND	500	01/19/24 12:03	
Benzene	ug/kg	ND	250	01/19/24 12:03	
Bromodichloromethane	ug/kg	ND	250	01/19/24 12:03	
Bromoform	ug/kg	ND	250	01/19/24 12:03	
Bromomethane	ug/kg	ND	250	01/19/24 12:03	
Carbon disulfide	ug/kg	ND	250	01/19/24 12:03	
Carbon tetrachloride	ug/kg	ND	250	01/19/24 12:03	
Chlorobenzene	ug/kg	ND	250	01/19/24 12:03	
Chloroethane	ug/kg	ND	250	01/19/24 12:03	
Chloroform	ug/kg	ND	250	01/19/24 12:03	
Chloromethane	ug/kg	ND	250	01/19/24 12:03	
cis-1,2-Dichloroethene	ug/kg	ND	250	01/19/24 12:03	
cis-1,3-Dichloropropene	ug/kg	ND	250	01/19/24 12:03	
Dibromochloromethane	ug/kg	ND	250	01/19/24 12:03	
Dichlorodifluoromethane	ug/kg	ND	250	01/19/24 12:03	
Ethylbenzene	ug/kg	ND	250	01/19/24 12:03	
Isopropylbenzene (Cumene)	ug/kg	ND	250	01/19/24 12:03	
m&p-Xylene	ug/kg	ND	500	01/19/24 12:03	
Methyl acetate	ug/kg	ND	500	01/19/24 12:03	
Methyl-tert-butyl ether	ug/kg	ND	250	01/19/24 12:03	
Methylene Chloride	ug/kg	ND	250	01/19/24 12:03	
o-Xylene	ug/kg	ND	250	01/19/24 12:03	
Styrene	ug/kg	ND	250	01/19/24 12:03	
Tetrachloroethene	ug/kg	ND	250	01/19/24 12:03	
Toluene	ug/kg	ND	250	01/19/24 12:03	
trans-1,2-Dichloroethene	ug/kg	ND	250	01/19/24 12:03	
trans-1,3-Dichloropropene	ug/kg	ND	250	01/19/24 12:03	

Results presented on this page are in the units indicated by the "Units" column except where an alternate unit is presented to the right of the result.

This report shall not be reproduced, except in full,
without the written consent of Pace Analytical Services, LLC.

Pace Analytical Services, LLC
4320 Midmost Dr
Mobile, AL 36609
251-344-9106

QUALITY CONTROL DATA

Project: Zarzour Phase II
Pace Project No.: 20303765

METHOD BLANK: 1513419 Matrix: Solid

Associated Lab Samples: 20303765001, 20303765002, 20303765003, 20303765004, 20303765005, 20303765006, 20303765007, 20303765008, 20303765009, 20303765010

Parameter	Units	Blank Result	Reporting Limit	Analyzed	Qualifiers
Trichloroethene	ug/kg	ND	250	01/19/24 12:03	
Trichlorofluoromethane	ug/kg	ND	250	01/19/24 12:03	
Vinyl chloride	ug/kg	ND	100	01/19/24 12:03	
4-Bromofluorobenzene (S)	%.	88	64-139	01/19/24 12:03	
Dibromofluoromethane (S)	%.	104	66-143	01/19/24 12:03	
Toluene-d8 (S)	%.	100	75-125	01/19/24 12:03	

LABORATORY CONTROL SAMPLE: 1513420

Parameter	Units	Spike Conc.	LCS Result	LCS % Rec	% Rec Limits	Qualifiers
1,1,1-Trichloroethane	ug/kg	2500	2440	98	76-126	
1,1,2,2-Tetrachloroethane	ug/kg	2500	2610	104	65-129	
1,1,2-Trichloroethane	ug/kg	2500	2640	105	75-121	
1,1-Dichloroethane	ug/kg	2500	2460	98	71-127	
1,1-Dichloroethene	ug/kg	2500	2310	92	63-130	
1,2-Dibromo-3-chloropropane	ug/kg	2500	2650	106	59-131	
1,2-Dibromoethane (EDB)	ug/kg	2500	2640	106	75-125	
1,2-Dichloroethane	ug/kg	2500	2510	100	65-131	
1,2-Dichloropropane	ug/kg	2500	2540	101	72-125	
2-Butanone (MEK)	ug/kg	2500	2770	111	34-170	
2-Hexanone	ug/kg	2500	2880	115	52-147	
4-Methyl-2-pentanone (MIBK)	ug/kg	2500	2930	117	58-141	
Acetone	ug/kg	2500	2260	90	16-192	
Benzene	ug/kg	2500	2460	98	74-132	
Bromodichloromethane	ug/kg	2500	2520	101	73-117	
Bromoform	ug/kg	2500	2600	104	58-132	
Bromomethane	ug/kg	2500	2190	88	47-157	
Carbon disulfide	ug/kg	2500	2320	93	52-145	
Carbon tetrachloride	ug/kg	2500	2240	90	68-129	
Chlorobenzene	ug/kg	2500	2440	97	79-121	
Chloroethane	ug/kg	2500	2330	93	34-160	
Chloroform	ug/kg	2500	2480	99	70-120	
Chloromethane	ug/kg	2500	2280	91	44-142	
cis-1,2-Dichloroethene	ug/kg	2500	2470	99	71-124	
cis-1,3-Dichloropropene	ug/kg	2500	2550	102	77-121	
Dibromochloromethane	ug/kg	2500	2620	105	67-122	
Dichlorodifluoromethane	ug/kg	2500	2040	81	28-148	
Ethylbenzene	ug/kg	2500	2460	99	79-116	
Isopropylbenzene (Cumene)	ug/kg	2500	2440	98	77-126	
m&p-Xylene	ug/kg	5000	4910	98	78-119	
Methyl acetate	ug/kg	2500	2860	114	47-155	
Methyl-tert-butyl ether	ug/kg	2500	2530	101	58-135	
Methylene Chloride	ug/kg	2500	2500	100	49-145	

Results presented on this page are in the units indicated by the "Units" column except where an alternate unit is presented to the right of the result.

This report shall not be reproduced, except in full,
without the written consent of Pace Analytical Services, LLC.

Pace Analytical Services, LLC
4320 Midmost Dr
Mobile, AL 36609
251-344-9106

QUALITY CONTROL DATA

Project: Zarzour Phase II
Pace Project No.: 20303765

LABORATORY CONTROL SAMPLE: 1513420

Parameter	Units	Spike Conc.	LCS Result	LCS % Rec	% Rec Limits	Qualifiers
o-Xylene	ug/kg	2500	2440	98	77-121	
Styrene	ug/kg	2500	2440	98	81-123	
Tetrachloroethene	ug/kg	2500	2380	95	62-138	
Toluene	ug/kg	2500	2470	99	79-120	
trans-1,2-Dichloroethene	ug/kg	2500	2410	97	68-125	
trans-1,3-Dichloropropene	ug/kg	2500	2580	103	77-121	
Trichloroethene	ug/kg	2500	2440	97	77-117	
Trichlorofluoromethane	ug/kg	2500	2370	95	45-164	
Vinyl chloride	ug/kg	2500	2260	90	48-130	
4-Bromofluorobenzene (S)	%.			96	64-139	
Dibromofluoromethane (S)	%.			101	66-143	
Toluene-d8 (S)	%.			99	75-125	

MATRIX SPIKE & MATRIX SPIKE DUPLICATE: 1513566 1513567

Parameter	Units	20303614001 Result	MS Spike Conc.	MSD Spike Conc.	MS Result	MSD Result	MS % Rec	MSD % Rec	% Rec Limits	RPD	Max RPD	Qual
1,1,1-Trichloroethane	ug/kg	ND	2960	2960	2780	2440	94	82	73-141	13	20	
1,1,2,2-Tetrachloroethane	ug/kg	ND	2960	2960	2580	2530	87	85	48-148	2	20	
1,1,2-Trichloroethane	ug/kg	ND	2960	2960	2960	2590	100	87	46-154	13	20	
1,1-Dichloroethane	ug/kg	ND	2960	2960	2830	2480	96	84	63-145	13	20	
1,1-Dichloroethene	ug/kg	ND	2960	2960	2710	2320	92	78	28-176	16	20	
1,2-Dibromo-3-chloropropane	ug/kg	ND	2960	2960	2620	2490	88	84	40-152	5	20	
1,2-Dibromoethane (EDB)	ug/kg	ND	2960	2960	2950	2600	100	88	69-134	12	20	
1,2-Dichloroethane	ug/kg	ND	2960	2960	2800	2430	94	82	51-147	14	20	
1,2-Dichloropropane	ug/kg	ND	2960	2960	2940	2590	99	87	64-140	13	20	
2-Butanone (MEK)	ug/kg	ND	2960	2960	3150	2780	106	94	10-200	13	20	
2-Hexanone	ug/kg	ND	2960	2960	3270	2840	110	96	40-157	14	20	
4-Methyl-2-pentanone (MIBK)	ug/kg	ND	2960	2960	3200	2770	108	94	36-165	14	20	
Acetone	ug/kg	ND	2960	2960	2560	2150	86	72	10-200	17	20	
Benzene	ug/kg	ND	2960	2960	2830	2480	96	84	29-186	13	20	
Bromodichloromethane	ug/kg	ND	2960	2960	2870	2540	97	86	58-139	12	20	
Bromoform	ug/kg	ND	2960	2960	2940	2570	99	87	57-135	13	20	
Bromomethane	ug/kg	ND	2960	2960	2040	2040	69	69	42-168	0	20	
Carbon disulfide	ug/kg	ND	2960	2960	2690	2300	91	78	44-170	16	20	
Carbon tetrachloride	ug/kg	ND	2960	2960	2920	2550	98	86	45-162	13	20	
Chlorobenzene	ug/kg	ND	2960	2960	2850	2540	96	86	71-135	12	20	
Chloroethane	ug/kg	ND	2960	2960	1690	1720	57	58	32-175	2	20	
Chloroform	ug/kg	ND	2960	2960	2820	2500	95	84	61-136	12	20	
Chloromethane	ug/kg	ND	2960	2960	2470	2570	83	87	38-154	4	20	
cis-1,2-Dichloroethene	ug/kg	ND	2960	2960	2880	2480	97	84	44-160	15	20	
cis-1,3-Dichloropropene	ug/kg	ND	2960	2960	2940	2540	99	86	47-153	14	20	
Dibromochloromethane	ug/kg	ND	2960	2960	2920	2560	99	86	64-130	13	20	
Dichlorodifluoromethane	ug/kg	ND	2960	2960	2290	2270	77	77	22-160	1	20	

Results presented on this page are in the units indicated by the "Units" column except where an alternate unit is presented to the right of the result.

This report shall not be reproduced, except in full,
without the written consent of Pace Analytical Services, LLC.

Pace Analytical Services, LLC
4320 Midmost Dr
Mobile, AL 36609
251-344-9106

QUALITY CONTROL DATA

Project: Zarzour Phase II
Pace Project No.: 20303765

MATRIX SPIKE & MATRIX SPIKE DUPLICATE: 1513566 1513567

Parameter	Units	20303614001 Result	MS Spike Conc.	MSD Spike Conc.	MS Result	MSD Result	MS % Rec	MSD % Rec	% Rec Limits	RPD	Max RPD	Qual
Ethylbenzene	ug/kg	ND	2960	2960	2850	2540	96	86	51-153	12	20	
Isopropylbenzene (Cumene)	ug/kg	ND	2960	2960	2860	2580	96	87	68-145	10	20	
m&p-Xylene	ug/kg	ND	5920	5920	5800	5140	98	87	30-173	12	20	
Methyl acetate	ug/kg	ND	2960	2960	3150	2940	106	99	20-173	7	20	
Methyl-tert-butyl ether	ug/kg	ND	2960	2960	2910	2490	98	84	36-160	16	20	
Methylene Chloride	ug/kg	ND	2960	2960	2830	2460	96	83	56-140	14	20	
o-Xylene	ug/kg	ND	2960	2960	2920	2600	99	88	10-197	12	20	
Styrene	ug/kg	ND	2960	2960	2930	2590	99	88	37-163	12	20	
Tetrachloroethene	ug/kg	ND	2960	2960	2810	2470	95	83	18-193	13	20	
Toluene	ug/kg	ND	2960	2960	2900	2560	98	86	33-175	12	20	
trans-1,2-Dichloroethene	ug/kg	ND	2960	2960	2760	2420	93	82	63-140	13	20	
trans-1,3-Dichloropropene	ug/kg	ND	2960	2960	2930	2570	99	87	47-153	13	20	
Trichloroethene	ug/kg	ND	2960	2960	2830	2480	96	84	24-181	13	20	
Trichlorofluoromethane	ug/kg	ND	2960	2960	2310	2330	78	79	37-182	1	20	
Vinyl chloride	ug/kg	ND	2960	2960	2470	2690	83	91	19-169	9	20	
4-Bromofluorobenzene (S)	%.						88	97	64-139			
Dibromofluoromethane (S)	%.						97	97	66-143			
Toluene-d8 (S)	%.						100	100	75-125			

Results presented on this page are in the units indicated by the "Units" column except where an alternate unit is presented to the right of the result.

This report shall not be reproduced, except in full,
without the written consent of Pace Analytical Services, LLC.

Pace Analytical Services, LLC
4320 Midmost Dr
Mobile, AL 36609
251-344-9106

QUALIFIERS

Project: Zarzour Phase II
Pace Project No.: 20303765

DEFINITIONS

DF - Dilution Factor, if reported, represents the factor applied to the reported data due to dilution of the sample aliquot.

ND - Not Detected at or above adjusted reporting limit.

TNTC - Too Numerous To Count

J - Estimated concentration above the adjusted method detection limit and below the adjusted reporting limit.

MDL - Adjusted Method Detection Limit.

PQL - Practical Quantitation Limit.

RL - Reporting Limit - The lowest concentration value that meets project requirements for quantitative data with known precision and bias for a specific analyte in a specific matrix.

S - Surrogate

1,2-Diphenylhydrazine decomposes to and cannot be separated from Azobenzene using Method 8270. The result for each analyte is a combined concentration.

Consistent with EPA guidelines, unrounded data are displayed and have been used to calculate % recovery and RPD values.

LCS(D) - Laboratory Control Sample (Duplicate)

MS(D) - Matrix Spike (Duplicate)

DUP - Sample Duplicate

RPD - Relative Percent Difference

NC - Not Calculable.

SG - Silica Gel - Clean-Up

U - Indicates the compound was analyzed for, but not detected.

N-Nitrosodiphenylamine decomposes and cannot be separated from Diphenylamine using Method 8270. The result reported for each analyte is a combined concentration.

Reported results are not rounded until the final step prior to reporting. Therefore, calculated parameters that are typically reported as "Total" may vary slightly from the sum of the reported component parameters.

ANALYTE QUALIFIERS

H3	Sample was received or analysis requested beyond the recognized method holding time.
L1	Analyte recovery in the laboratory control sample (LCS) was above QC limits. Results for this analyte in associated samples may be biased high.
L2	Analyte recovery in the laboratory control sample (LCS) was below QC limits. Results for this analyte in associated samples may be biased low.
M1	Matrix spike recovery exceeded QC limits. Batch accepted based on laboratory control sample (LCS) recovery.
R1	RPD value was outside control limits.
S0	Surrogate recovery outside laboratory control limits.
S4	Surrogate recovery not evaluated against control limits due to sample dilution.

This report shall not be reproduced, except in full,
without the written consent of Pace Analytical Services, LLC.

Pace Analytical Services, LLC
4320 Midmost Dr
Mobile, AL 36609
251-344-9106

QUALITY CONTROL DATA CROSS REFERENCE TABLE

Project: Zarzour Phase II
Pace Project No.: 20303765

Lab ID	Sample ID	QC Batch Method	QC Batch	Analytical Method	Analytical Batch
20303765001	**SB-01**	EPA 3546	315802	EPA 8082A	316088
20303765002	**SB-02**	EPA 3546	315802	EPA 8082A	316088
20303765003	**SB-03**	EPA 3546	315802	EPA 8082A	316088
20303765004	**SB-04**	EPA 3546	315802	EPA 8082A	316088
20303765005	**SB-05**	EPA 3546	315802	EPA 8082A	316088
20303765006	**SB-06**	EPA 3546	315802	EPA 8082A	316088
20303765007	**SB-07**	EPA 3546	315802	EPA 8082A	316088
20303765008	**SB-08**	EPA 3546	315802	EPA 8082A	316088
20303765009	**SB-09**	EPA 3546	315802	EPA 8082A	316088
20303765010	**SB-10**	EPA 3546	315802	EPA 8082A	316088
20303765011	**SB-01**	3510 Sep Funnel	315743	EPA 8082A	316086
20303765012	**SB-02**	3510 Sep Funnel	315743	EPA 8082A	316086
20303765013	**SB-03**	3510 Sep Funnel	315743	EPA 8082A	316086
20303765014	**SB-04**	3510 Sep Funnel	315743	EPA 8082A	316086
20303765015	**SB-09**	3510 Sep Funnel	315743	EPA 8082A	316086
20303765016	**SB-10**	3510 Sep Funnel	315743	EPA 8082A	316086
20303765001	**SB-01**	EPA 3546	315731	EPA 8270E	316011
20303765002	**SB-02**	EPA 3546	315731	EPA 8270E	316011
20303765003	**SB-03**	EPA 3546	315731	EPA 8270E	316011
20303765004	**SB-04**	EPA 3546	315731	EPA 8270E	316011
20303765005	**SB-05**	EPA 3546	315731	EPA 8270E	316011
20303765006	**SB-06**	EPA 3546	315731	EPA 8270E	316011
20303765007	**SB-07**	EPA 3546	315731	EPA 8270E	316011
20303765008	**SB-08**	EPA 3546	315731	EPA 8270E	316011
20303765009	**SB-09**	EPA 3546	315731	EPA 8270E	316011
20303765010	**SB-10**	EPA 3546	315731	EPA 8270E	316011
20303765011	**SB-01**	EPA 3510C	315726	EPA 8270E	316007
20303765012	**SB-02**	EPA 3510C	315726	EPA 8270E	316007
20303765013	**SB-03**	EPA 3510C	315726	EPA 8270E	316007
20303765014	**SB-04**	EPA 3510C	315726	EPA 8270E	316007
20303765015	**SB-09**	EPA 3510C	315726	EPA 8270E	316007
20303765016	**SB-10**	EPA 3510C	315726	EPA 8270E	316007
20303765001	**SB-01**	EPA 3050	315576	EPA 6010	315626
20303765002	**SB-02**	EPA 3050	315576	EPA 6010	315626
20303765003	**SB-03**	EPA 3050	315576	EPA 6010	315626
20303765004	**SB-04**	EPA 3050	315576	EPA 6010	315626
20303765005	**SB-05**	EPA 3050	315576	EPA 6010	315626
20303765006	**SB-06**	EPA 3050	315576	EPA 6010	315626
20303765007	**SB-07**	EPA 3050	315576	EPA 6010	315626
20303765008	**SB-08**	EPA 3050	315576	EPA 6010	315626
20303765009	**SB-09**	EPA 3050	315576	EPA 6010	315626
20303765010	**SB-10**	EPA 3050	315576	EPA 6010	315626
20303765011	**SB-01**	EPA 3010	315572	EPA 6010	315629
20303765012	**SB-02**	EPA 3010	315572	EPA 6010	315629
20303765013	**SB-03**	EPA 3010	315572	EPA 6010	315629
20303765014	**SB-04**	EPA 3010	315572	EPA 6010	315629

This report shall not be reproduced, except in full,
without the written consent of Pace Analytical Services, LLC.

Pace Analytical Services, LLC
4320 Midmost Dr
Mobile, AL 36609
251-344-9106

QUALITY CONTROL DATA CROSS REFERENCE TABLE

Project: Zarzour Phase II
Pace Project No.: 20303765

Lab ID	Sample ID	QC Batch Method	QC Batch	Analytical Method	Analytical Batch
20303765015	**SB-09**	EPA 3010	315572	EPA 6010	315629
20303765016	**SB-10**	EPA 3010	315572	EPA 6010	315629
20303765011	**SB-01**	EPA 7470	315580	EPA 7470	315617
20303765012	**SB-02**	EPA 7470	315580	EPA 7470	315617
20303765013	**SB-03**	EPA 7470	315580	EPA 7470	315617
20303765014	**SB-04**	EPA 7470	315580	EPA 7470	315617
20303765015	**SB-09**	EPA 7470	315580	EPA 7470	315617
20303765016	**SB-10**	EPA 7470	315580	EPA 7470	315617
20303765001	**SB-01**	EPA 7471	315581	EPA 7471	315622
20303765002	**SB-02**	EPA 7471	315581	EPA 7471	315622
20303765003	**SB-03**	EPA 7471	315581	EPA 7471	315622
20303765004	**SB-04**	EPA 7471	315581	EPA 7471	315622
20303765005	**SB-05**	EPA 7471	315581	EPA 7471	315622
20303765006	**SB-06**	EPA 7471	315581	EPA 7471	315622
20303765007	**SB-07**	EPA 7471	315581	EPA 7471	315622
20303765008	**SB-08**	EPA 7471	315581	EPA 7471	315622
20303765009	**SB-09**	EPA 7471	315581	EPA 7471	315622
20303765010	**SB-10**	EPA 7471	315581	EPA 7471	315622
20303765011	**SB-01**	EPA 8260	316756		
20303765012	**SB-02**	EPA 8260	316756		
20303765013	**SB-03**	EPA 8260	316537		
20303765014	**SB-04**	EPA 8260	316537		
20303765015	**SB-09**	EPA 8260	316756		
20303765016	**SB-10**	EPA 8260	316756		
20303765001	**SB-01**	EPA 5035/5030B	316167	EPA 8260	316183
20303765002	**SB-02**	EPA 5035/5030B	316167	EPA 8260	316183
20303765003	**SB-03**	EPA 5035/5030B	316167	EPA 8260	316183
20303765004	**SB-04**	EPA 5035/5030B	316167	EPA 8260	316183
20303765005	**SB-05**	EPA 5035/5030B	316167	EPA 8260	316183
20303765006	**SB-06**	EPA 5035/5030B	316167	EPA 8260	316183
20303765007	**SB-07**	EPA 5035/5030B	316167	EPA 8260	316183
20303765008	**SB-08**	EPA 5035/5030B	316167	EPA 8260	316183
20303765009	**SB-09**	EPA 5035/5030B	316167	EPA 8260	316183
20303765010	**SB-10**	EPA 5035/5030B	316167	EPA 8260	316183

This report shall not be reproduced, except in full,
without the written consent of Pace Analytical Services, LLC.

Pace® Location Requested (City/State):
Pace Analytical Mobile
4320 Midmost Dr, Mobile, AL 36609

CHAIN-OF-CUSTODY Analytical Request Document

Chain-of-Custody is a LEGAL DOCUMENT. Complete all relevant fields

LAB USE ONLY- Affix Workorder/Login Label Here

WO# : 20303765

20303765

Company Name	Thompson Engineering	Contact/Report To	Leech, Jordan
Street Address	2970 Cottage Hill Rd, Mobile, AL 36606	Phone #	NONE
		E-Mail	jleech@thompsonengineering.com
		Cc E-Mail	
Customer Project #			
Project Name	Zarzour Phase II	Invoice To	JORDAN LEECH
Site Collection Info/Facility ID (as applicable):		Invoice E-Mail	
		Purchase Order # (if applicable)	
		Quote #:	
Time Zone Collected: [ ] AK [ ] PT [ ] MT [X] CT [ ] ET		County / State origin of sample(s):	Alabama

Data Deliverables: [ ] Level II [ ] Level III [ ] Level IV [ ] EQUIS [ ] Other _____

Regulatory Program (DW, RCRA, etc.) as applicable: Reportable [ ] Yes [ ] No

Rush (Pre-approval required): [ ] Same Day [ ] 1 Day [ ] 2 Day [ ] 3 Day [ ] Other _____

DW PWSID # or WW Permit # as applicable

Date Results Requested:

Field Filtered (if applicable) [ ] Yes [ ] No

Analysis:

* Matrix Codes (Insert in Matrix box below): Drinking Water (DW), Ground Water (GW), Waste Water (WW), Product (P), Soil/Solid (SS), Oil (OL), Wipe (WP), Tissue (TS), Bioassay (B), Vapor (V), Surface Water (SW), Sediment (SED), Sludge (SL), Caulk (CK), Leachate (LL), Biosolid (BS), Other (OT)

Specify Container Size **: 125mL, (5) 1000mL, (6) TerraCore (9) 90mL, (10) Other

*** Preservative Types: (1) None (2) HNO3 (3) H2SO4, (4) HCL (5) NaOH (6) Zn Acetate, (7) NaHSO4 (8) Sod. Thosulfate, (9) Ascorbic Acid, (10) MeOH (11) Other

Customer Sample ID	Matrix *	Comp / Grab	Composite Start Date	Composite Start Time	Collected or Composite End Date	Collected or Composite End Time	# Cont.	Res. Chlorine Results	Res. Chlorine Units	6010/7470 RCRA 8 (Water)	6010/7471 RCRA 8 (Soil)	8260 VOCs Full List (Water)	8270 SVOC (Soil)	PCBs by 8082 (Soil)	PCBs by 8082 (Water)	SVOC 8270 (Water)	VOC 8260 5035 Terracore kit (Soil)			Sample Comment	Preservation non-conformance identified for sample
Specify Container Size **										3	4oz.	6	8oz	4oz.	1	1	8				
Identify Container Preservative Type***										2	1	4	1	1	1	1	11				
SB-01	SS	C	1/10/24	0945			7				X		X	X			X				
SB-02	SS	C	1/10/24	1057			7				X		X	X			X				
SB-03	SS	C	1/10/24	1138			7				X		X	X			X				
SB-04	SS	C	1/10/24	1206			7				X		X	X			X				
SB-05	SS	C	1/10/24	1408			7				X		X	X			X				
SB-06	SS	C	1/10/24	1504			7				X		X	X			X				
SB-07	SS	C	1/10/24	1541			7				X		X	X			X				
SB-08	SS	C	1/10/24	0905			7				X		X	X			X				
SB-09	SS	C	1/10/24	0936			7				X		X	X			X				
SB-10	SS	C	1/10/24	1017			7				X		X	X			X				

Lab Use Only:
Proj. Mgr: Kyle Williams
AcctNum / Client ID:
Table #:
Profile / Template: 14207.7 & 8
Prelog / Bottle Ord. ID: 1161696

Additional Instructions from Pace®

Collected By (Printed Name): JORDAN LEECH
Signature:

Customer Remarks / Special Conditions / Possible Hazards:

# Coolers	Thermometer ID	Correction Factor (°C)	Obs. Temp (°C)	Corrected Temp (°C)	On Ice
1	MMTR-007	0	3.8	3.8	X

Relinquished by/Company (Signature)	Date/Time	Received by/Company (Signature)	Date/Time
Thompson Eng	1/11/24 1620	Kyle A. Williams	1/11/24 1621

Tracking Number

Delivered by [✓] In-Person [ ] Courier [ ] FedEX [ ] UPS [ ] Other

Page: 1 of 2

Submitting a sample via this chain of custody constitutes acknowledgment and acceptance of the Pace® Terms and Conditions found at https://www.pacelabs.com/resource-library/resource/pace-terms-and-conditions/

Pace® Location Requested (City/State):
Pace Analytical Mobile
4320 Midmost Dr, Mobile, AL 36609

CHAIN-OF-CUSTODY Analytical Request Document

Chain-of-Custody is a LEGAL DOCUMENT - Complete all relevant fields

LAB USE ONLY- Affix Workorder/Login Label Here

WO# : 20303765

PM: KAW **Due Date: 01/24/24**

CLIENT: MO-Thomp Eng

Company Name	Thompson Engineering	Contact/Report To	Leech, Jordan
Street Address	2970 Cottage Hill Rd, Mobile, AL 36606	Phone #	NONE
		E-Mail	jleech@thompsonengineering.com
		Cc E-Mail	
Customer Project #			
Project Name	Zarzour Phase II	Invoice To	JORDAN LEECH
Site Collection Info/Facility ID (as applicable)		Invoice E-Mail	
		Purchase Order # (if applicable)	
		Quote #	

Time Zone Collected: [ ] AK [ ] PT [ ] MT [X] CT [ ] ET

County / State origin of sample(s): Alabama

Data Deliverables: [ ] Level II [ ] Level III [ ] Level IV [ ] EQUIS [ ] Other

Regulatory Program (DW, RCRA, etc.) as applicable: Reportable [ ] Yes [ ] No

Rush (Pre-approval required): [ ] Same Day [ ] 1 Day [ ] 2 Day [ ] 3 Day [ ] Other

DW PWSID # or WW Permit # as applicable

Date Results Requested:

Field Filtered (if applicable) [ ] Yes [ ] No

Analysis:

* Matrix Codes (Insert in Matrix box below): Drinking Water (DW), Ground Water (GW), Waste Water (WW), Product (P), Soil/Solid (SS), Oil (OL), Wipe (WP), Tissue (TS), Bioassay (B), Vapor (V), Surface Water (SW) Sediment (SED), Sludge (SL), Caulk (CK), Leachate (LL), Biosolid (BS), Other (OT)

Specify Container Size **: 3 | 4oz. | 6 | 8oz. | 4oz. | 1 | 1 | 8

Identify Container Preservative Type***: 2 | 1 | 4 | 1 | 1 | 1 | 1 | 11

** Container Size: (1) 1L (2) 500mL (3) 250mL (4) 125mL (5) 100mL (6) 40mL vial (7) EnCore (8) TerraCore (9) 90mL (10) Other

*** Preservative Types: (1) None (2) HNO3 (3) H2SO4 (4) HCl (5) NaOH (6) Zn Acetate (7) NaHSO4 (8) Sod. Thosulfate (9) Ascorbic Acid (10) MeOH (11) Other

Lab Use Only: Proj. Mgr: Kyle Williams; AcctNum / Client ID:; Table #:; Profile / Template: 14207.7 & 8; Prelog / Bottle Ord. ID: 1161696

Customer Sample ID	Matrix *	Comp / Grab	Composite Start Date	Composite Start Time	Collected or Composite End Date	Collected or Composite End Time	# Cont.	Res. Chlorine Results	Res. Chlorine Units	6010/7470 RCRA 8 (Water)	6010/7471 RCRA 8 (Soil)	8260 VOCs Full List (Water)	8270 SVOC (Soil)	PCBs by 8082 (Soil)	PCBs by 8082 (Water)	SVOC 8270 (Water)	VOC 8260 5035 Terracore kit (Soil)			Sample Comment	Preservation non conformance identified for sample
SB-01	GW		1/11/24	1234	/	/	6	7		X		X			X	X					
SB-02	GW		1/11/24	1208	/	/	8	1/11/24 KAW		X		X			X	X					
SB-03	GW		1/11/24	1315	/	/	8			X		X			X	X					
SB-04	GW		1/11/24	1401	/	/	8			X		X			X	X					
SB-09	GW		1/11/24	1443	/	/	8			X		X			X	X					
SB-10	GW		1/11/24	1507	/	/	8			X		X			X	X					

Additional Instructions from Pace®:

Collected By (Printed Name): JORDAN LEECH

Signature:

Customer Remarks / Special Conditions / Possible Hazards:

# Coolers	Thermometer ID	Correction Factor (°C)	Obs. Temp (°C)	Corrected Temp (°C)	On Ice
1	MMTR-001	0	3.8	3.8	✓

Relinquished by/Company (Signature)	Date/Time	Received by/Company (Signature)	Date/Time
Thompson Eng	1/11/24 1620	Kyle Williams	1/11/24 1620
Relinquished by/Company (Signature)	Date/Time	Received by/Company (Signature)	Date/Time
Relinquished by/Company (Signature)	Date/Time	Received by/Company (Signature)	Date/Time
Relinquished by/Company (Signature)	Date/Time	Received by/Company (Signature)	Date/Time

Tracking Number:

Delivered by: [✓] In Person [ ] Courier [ ] FedEX [ ] UPS [ ] Other

Page: 2 of 2

Submitting a sample via this chain of custody constitutes acknowledgment and acceptance of the Pace® Terms and Conditions found at https://www.pacelabs.com/resource-library/resource/pace-terms-and-conditions/

Pace Analytical

Sample Condition Upon Receipt

4320 Midmost Dr Mobile AL 36609

Project #:

WO# : 20303765

PM: KAW Due Date: 01/24/24

CLIENT: MO-Thomp Eng

Courier: ☐ Pace ☑ Client ☐ FedEx ☐ UPS ☐ Other Tracking # _____

Custody Seal on Cooler/Box Present [see COC] Custody Seals intact ☐Yes ☐No

Thermometer Used: ☑ Therm Fisher IR 001 ☐ Other

Type of Ice: Wet Blue None Samples on ice [see COC]

Cooler Temperature [see COC]

Date and Initials of person examining contents: 1/11/2024 KAW

Temp must be measured from temperature blank when present

				Comments
Temperature Blank Present:	☐Yes	☑No	☐N/A	1
Chain of Custody Present:	☑Yes	☐No	☐N/A	2
Chain of Custody Complete:	☑Yes	☐No	☐N/A	3
Chain of Custody Relinquished:	☑Yes	☐No	☐N/A	4
Sampler Name on COC:	☑Yes	☐No	☐N/A	5
Short Hold Time Analyses (<72 hr):	☐Yes	☑No	☐N/A	6
Rush Turn Around Requested:	☐Yes	☑No	☐N/A	7
Samples Arrived within Hold Time:	☑Yes	☐No	☐N/A	8 1/11/24 KAW
Sufficient Volume:	☑Yes	☐No	☐N/A	9 Sample ~~00~~ 011 was short 1 L Amber
Correct Containers Used:	☑Yes	☐No	☐N/A	10 for 8082
Filtered vol. Rec. for Diss. tests	☐Yes	☐No	☑N/A	11
Sample Labels match COC:	☑Yes	☐No	☐N/A	12
All containers received within manufacturer's precautionary and/or expiration dates:	☑Yes	☐No	☐N/A	13
All containers needing chemical preservation have been checked (except VOA, micro, & O&G):	☐Yes	☐No	☑N/A	14
All containers preservation checked found to be in compliance with EPA recommendation 1/11/24 KAW	☑Yes	☐No	☑N/A	15 If No, was preserative added? ☐Yes ☐No If added record lot no : HNO3 _____ H2SO4 _____
Headspace in VOA Vials (>6mm):	☐Yes	☑No	☐N/A	16
Trip Blank Present:	☐Yes	☑No		17

Client Notification/Resolution:

Person Contacted: Jordan Leach Date/Time: 1/11/2024 1620

Comments/ Resolution: Client was informed of the missing container. We will try to test 8082 on 011 with the provided volume.

Waypoint ANALYTICAL
2790 Whitten Road, Memphis, TN 38133
Main 901.213.2400 º Fax 901.213.2440
www.waypointanalytical.com

8/8/2024

LaBella Associates
Mr. Trey Helms
528 Mineral Trace
Hoover, AL, 35244

Ref: Analytical Testing
Lab Report Number: 24-214-0058
Client Project Description: Chickasaw Marine Terminal
Chickasaw, AL
Project #2243359

Dear Mr. Trey Helms:
Waypoint Analytical, LLC. received sample(s) on 8/1/2024 for the analyses presented in the following report.

The above referenced project has been analyzed per your instructions. The analyses were performed in accordance with the applicable analytical method. Where the laboratory was not responsible for the sampling stage (refer to the chain of custody) results apply to the sample as received.

The analytical data has been validated using standard quality control measures performed as required by the analytical method. Quality Assurance, method validations, instrumentation maintenance and calibration for all parameters (NELAP and non-NELAP) were performed in accordance with guidelines established by the USEPA (including 40 CFR 136 Method Update Rule May 2021) and NELAC unless otherwise indicated. Any parameter for which the laboratory is not officially NELAP accredited is indicated by a '~' symbol. These are not included in the scope because NELAP accreditation is either not available or has not been applied for. Additional certifications may be held/are available for parameters, where NELAP accreditation is not required or applicable. A full list of certifications is available upon request.

Certain parameters (chlorine, pH, dissolved oxygen, sulfite...) are required to be analyzed within 15 minutes of sampling. Usually, but not always, any field parameter analyzed at the laboratory is outside of this holding time. Refer to sample analysis time for confirmation of holding time compliance.

The results are shown on the attached Report of Analysis(s). Results for solid matrices are reported on an as-received basis unless otherwise indicated. This report shall not be reproduced except in full and relates only to the samples included in this report.

Please do not hesitate to contact me or client services if you have any questions or need additional information.

Sincerely,

Rebekah Ross

Rebekah Ross
Project Manager

Laboratory's liability in any claim relating to analyses performed shall be limited to, at laboratory's option, repeating the analysis in question at laboratory's expense, or the refund of the charges paid for performance of said analysis.

2790 Whitten Road, Memphis, TN 38133
Main 901.213.2400 º Fax 901.213.2440
www.waypointanalytical.com

Certification Summary

Laboratory ID: WP MTN: Waypoint Analytical, LLC., Memphis, TN

State	Program	Lab ID	Expiration Date
Alabama	State Program	40750	02/28/2025
Arkansas	State Program	88-0650	02/07/2025
California	State Program	2904	06/30/2024
Florida	State Program - NELAP	E871157	06/30/2025
Georgia	State Program	C044	11/14/2025
Georgia	State Program	04015	06/30/2024
Illinois	State Program - NELAP	200078	10/31/2025
Kentucky	State Program	90047	12/31/2024
Kentucky	State Program	80215	06/30/2025
Kentucky	State Program	KY90047	12/31/2024
Louisiana	State Program - NELAP	LA037	12/31/2024
Louisiana	State Program - NELAP	04015	06/30/2025
Mississippi	State Program	MS	11/14/2025
North Carolina	State Program	47701	07/31/2025
North Carolina	State Program	415	12/31/2024
Pennsylvania	State Program - NELAP	68-03195	05/31/2025
South Carolina	State Program	84002	06/30/2024
Tennessee	State Program	02027	11/14/2025
Texas	State Program - NELAP	T104704180	09/30/2024
Virginia	State Program	00106	06/30/2025
Virginia	State Program - NELAP	460181	09/14/2024

2790 Whitten Road, Memphis, TN 38133
Main 901.213.2400 º Fax 901.213.2440
www.waypointanalytical.com

Sample Summary Table

Report Number: **24-214-0058**

Client Project Description: **Chickasaw Marine Terminal**
Chickasaw, AL
Project #2243359

Lab No	Client Sample ID	Matrix	Date Collected	Date Received
85733	SB1: 1-4	Solids	07/29/2024 13:20	08/01/2024
85734	SB1: 4-7	Solids	07/29/2024 13:25	08/01/2024
85735	SB2: 1-6	Solids	07/29/2024 14:45	08/01/2024
85736	SB3: 6-8	Solids	07/29/2024 16:25	08/01/2024
85737	SB4: 3-6	Solids	07/30/2024 07:25	08/01/2024
85738	SB5: 2-4	Solids	07/30/2024 09:02	08/01/2024
85739	SB5: 4-7	Solids	07/30/2024 09:05	08/01/2024
85740	SB6: 3-5	Solids	07/30/2024 09:47	08/01/2024
85741	SB7: 2-3	Solids	07/30/2024 10:22	08/01/2024

Waypoint ANALYTICAL
2790 Whitten Road, Memphis, TN 38133
Main 901.213.2400 º Fax 901.213.2440
www.waypointanalytical.com

Summary of Detected Analytes

Project: Chickasaw Marine Terminal

Report Number: 24-214-0058

Client Sample ID / Method	Lab Sample ID / Parameters	Result	Units	Report Limit	Analyzed	Qualifiers
SB1: 1-4	**L 85733**					
6010D	Arsenic	2.49	mg/Kg	0.250	08/02/2024 23:13	
6010D	Barium	132	mg/Kg	0.150	08/02/2024 23:13	
6010D	Cadmium	0.157	mg/Kg	0.0500	08/02/2024 23:13	
6010D	Chromium	17.7	mg/Kg	0.250	08/02/2024 23:13	
6010D	Lead	89.8	mg/Kg	0.200	08/02/2024 23:13	
7471A	Mercury	0.287	mg/Kg	0.0229	08/02/2024 11:07	
8260B	Benzene	0.0038	mg/Kg	0.0009	08/06/2024 16:02	
8260B	Carbon Disulfide	0.0058	mg/Kg	0.0037	08/06/2024 16:02	J
8260B	Toluene	0.0035	mg/Kg	0.0010	08/06/2024 16:02	J
8270D SIM	Acenaphthene	0.0629	mg/Kg	0.0152	08/06/2024 00:13	
8270D SIM	Anthracene	0.106	mg/Kg	0.0167	08/06/2024 00:13	
8270D SIM	Benzo(a)anthracene	0.130	mg/Kg	0.0247	08/06/2024 00:13	
8270D SIM	Benzo(a)pyrene	0.157	mg/Kg	0.0234	08/06/2024 00:13	
8270D SIM	Benzo(b)fluoranthene	0.0593	mg/Kg	0.0293	08/06/2024 00:13	
8270D SIM	Benzo(g,h,i)perylene	0.0930	mg/Kg	0.0320	08/06/2024 00:13	
8270D SIM	Chrysene	0.338	mg/Kg	0.0312	08/06/2024 00:13	
8270D SIM	Fluoranthene	0.152	mg/Kg	0.0197	08/06/2024 00:13	
8270D SIM	Fluorene	0.124	mg/Kg	0.0143	08/06/2024 00:13	
8270D SIM	1-Methylnaphthalene	0.134	mg/Kg	0.0549	08/06/2024 00:13	
8270D SIM	2-Methylnaphthalene	0.136	mg/Kg	0.0972	08/06/2024 00:13	
8270D SIM	Phenanthrene	0.285	mg/Kg	0.0211	08/06/2024 00:13	
8270D SIM	Pyrene	0.642	mg/Kg	0.0322	08/06/2024 00:13	
SW-DRYWT	Moisture	17.8	%	0	08/02/2024 14:01	
SB1: 4-7	**L 85734**					
6010D	Arsenic	3.13	mg/Kg	0.250	08/02/2024 23:28	
6010D	Barium	86.9	mg/Kg	0.150	08/02/2024 23:28	
6010D	Cadmium	0.118	mg/Kg	0.0500	08/02/2024 23:28	
6010D	Chromium	22.4	mg/Kg	0.250	08/02/2024 23:28	
6010D	Lead	81.8	mg/Kg	0.200	08/02/2024 23:28	
7471A	Mercury	0.0579	mg/Kg	0.0229	08/02/2024 11:09	J
8260B	Acetone	0.0777	mg/Kg	0.0254	08/06/2024 14:23	
8260B	Benzene	0.0026	mg/Kg	0.0009	08/06/2024 14:23	
8260B	n-Butylbenzene	0.0021	mg/Kg	0.0018	08/06/2024 14:23	
8260B	Toluene	0.0010	mg/Kg	0.0010	08/06/2024 14:23	J
8260B	Xylene (Total)	0.0008	mg/Kg	0.0007	08/06/2024 14:23	J
8270D SIM	Anthracene	0.0194	mg/Kg	0.0167	08/06/2024 00:33	J

Waypoint ANALYTICAL
2790 Whitten Road, Memphis, TN 38133
Main 901.213.2400 º Fax 901.213.2440
www.waypointanalytical.com

Summary of Detected Analytes

Project: Chickasaw Marine Terminal

Report Number: 24-214-0058

Client Sample ID / Method	Lab Sample ID / Parameters	Result	Units	Report Limit	Analyzed	Qualifiers
SB1: 4-7	**L 85734**					
8270D SIM	Benzo(a)pyrene	0.0366	mg/Kg	0.0234	08/06/2024 00:33	
8270D SIM	Benzo(g,h,i)perylene	0.0334	mg/Kg	0.0320	08/06/2024 00:33	J
8270D SIM	Chrysene	0.0434	mg/Kg	0.0312	08/06/2024 00:33	
8270D SIM	Fluoranthene	0.0384	mg/Kg	0.0197	08/06/2024 00:33	
8270D SIM	Fluorene	0.0443	mg/Kg	0.0143	08/06/2024 00:33	
8270D SIM	Phenanthrene	0.0378	mg/Kg	0.0211	08/06/2024 00:33	
8270D SIM	Pyrene	0.139	mg/Kg	0.0322	08/06/2024 00:33	
SW-DRYWT	Moisture	22.1	%	0	08/02/2024 14:19	
SB2: 1-6	**L 85735**					
6010D	Arsenic	0.920	mg/Kg	0.250	08/02/2024 23:33	
6010D	Barium	17.6	mg/Kg	0.150	08/02/2024 23:33	
6010D	Chromium	9.63	mg/Kg	0.250	08/02/2024 23:33	
6010D	Lead	59.2	mg/Kg	0.200	08/02/2024 23:33	
7471A	Mercury	0.0779	mg/Kg	0.0205	08/02/2024 11:10	J
8260B	Acetone	0.0455	mg/Kg	0.0449	08/06/2024 16:35	J
8260B	Benzene	0.0051	mg/Kg	0.0016	08/06/2024 16:35	
8260B	Toluene	0.0037	mg/Kg	0.0018	08/06/2024 16:35	J
8270D SIM	Acenaphthene	0.699	mg/Kg	0.0152	08/06/2024 00:52	
8270D SIM	Anthracene	0.709	mg/Kg	0.0167	08/06/2024 00:52	
8270D SIM	Benzo(a)anthracene	0.359	mg/Kg	0.0247	08/06/2024 00:52	
8270D SIM	Benzo(a)pyrene	0.312	mg/Kg	0.0234	08/06/2024 00:52	
8270D SIM	Benzo(b)fluoranthene	0.113	mg/Kg	0.0293	08/06/2024 00:52	
8270D SIM	Benzo(g,h,i)perylene	0.154	mg/Kg	0.0320	08/06/2024 00:52	
8270D SIM	Benzo(k)fluoranthene	0.0270	mg/Kg	0.0219	08/06/2024 00:52	J
8270D SIM	Chrysene	0.840	mg/Kg	0.0312	08/06/2024 00:52	
8270D SIM	Fluoranthene	0.898	mg/Kg	0.0197	08/06/2024 00:52	
8270D SIM	Fluorene	0.998	mg/Kg	0.0143	08/06/2024 00:52	
8270D SIM	Indeno(1,2,3-cd)pyrene	0.0370	mg/Kg	0.0314	08/06/2024 00:52	
8270D SIM	1-Methylnaphthalene	0.355	mg/Kg	0.0549	08/06/2024 00:52	
8270D SIM	2-Methylnaphthalene	0.247	mg/Kg	0.0972	08/06/2024 00:52	
8270D SIM	Phenanthrene	2.29	mg/Kg	0.0211	08/06/2024 00:52	
8270D SIM	Pyrene	1.72	mg/Kg	0.0322	08/06/2024 00:52	
SW-DRYWT	Moisture	35.0	%	0	08/02/2024 14:19	
SB3: 6-8	**L 85736**					
8260B	Acetone	0.0968	mg/Kg	0.0254	08/06/2024 17:08	
8260B	Benzene	0.0015	mg/Kg	0.0009	08/06/2024 17:08	J

Waypoint ANALYTICAL
2790 Whitten Road, Memphis, TN 38133
Main 901.213.2400 º Fax 901.213.2440
www.waypointanalytical.com

Summary of Detected Analytes

Project: Chickasaw Marine Terminal

Report Number: 24-214-0058

Client Sample ID Method	Lab Sample ID Parameters	Result	Units	Report Limit	Analyzed	Qualifiers
SB3: 6-8	**L 85736**					
8260B	n-Butylbenzene	0.0505	mg/Kg	0.0018	08/06/2024 17:08	
8260B	sec-Butyl benzene	0.0018	mg/Kg	0.0013	08/06/2024 17:08	J
8260B	Carbon Disulfide	0.0052	mg/Kg	0.0037	08/06/2024 17:08	J
8260B	Ethylbenzene	0.0089	mg/Kg	0.0011	08/06/2024 17:08	
8260B	Isopropylbenzene	0.0025	mg/Kg	0.0015	08/06/2024 17:08	
8260B	4-Isopropyl toluene	0.0029	mg/Kg	0.0013	08/06/2024 17:08	
8260B	n-Propylbenzene	0.0436	mg/Kg	0.0011	08/06/2024 17:08	
8260B	Toluene	0.0021	mg/Kg	0.0010	08/06/2024 17:08	J
8260B	1,2,3-Trimethylbenzene	0.0056	mg/Kg	0.0020	08/06/2024 17:08	
8260B	1,2,4-Trimethylbenzene	0.0065	mg/Kg	0.0019	08/06/2024 17:08	
8260B	1,3,5-Trimethylbenzene	0.0015	mg/Kg	0.0008	08/06/2024 17:08	J
8260B	Xylene (Total)	0.0209	mg/Kg	0.0007	08/06/2024 17:08	
8270D SIM	Acenaphthene	0.122	mg/Kg	0.0152	08/06/2024 01:11	
8270D SIM	Anthracene	0.240	mg/Kg	0.0167	08/06/2024 01:11	
8270D SIM	Benzo(a)anthracene	0.288	mg/Kg	0.0247	08/06/2024 01:11	
8270D SIM	Benzo(a)pyrene	0.242	mg/Kg	0.0234	08/06/2024 01:11	
8270D SIM	Benzo(b)fluoranthene	0.0953	mg/Kg	0.0293	08/06/2024 01:11	
8270D SIM	Benzo(g,h,i)perylene	0.128	mg/Kg	0.0320	08/06/2024 01:11	
8270D SIM	Benzo(k)fluoranthene	0.0459	mg/Kg	0.0219	08/06/2024 01:11	
8270D SIM	Chrysene	0.778	mg/Kg	0.0312	08/06/2024 01:11	
8270D SIM	Fluoranthene	0.248	mg/Kg	0.0197	08/06/2024 01:11	
8270D SIM	Fluorene	0.255	mg/Kg	0.0143	08/06/2024 01:11	
8270D SIM	1-Methylnaphthalene	0.149	mg/Kg	0.0549	08/06/2024 01:11	
8270D SIM	2-Methylnaphthalene	0.176	mg/Kg	0.0972	08/06/2024 01:11	
8270D SIM	Phenanthrene	0.353	mg/Kg	0.0211	08/06/2024 01:11	
8270D SIM	Pyrene	1.37	mg/Kg	0.0322	08/06/2024 01:11	
SW-DRYWT	Moisture	10.6	%	0	08/02/2024 14:19	
SB4: 3-6	**L 85737**					
8260B	Acetone	0.150	mg/Kg	0.0257	08/06/2024 17:41	
8260B	2-Butanone (MEK)	0.0440	mg/Kg	0.0370	08/06/2024 17:41	
8260B	n-Butylbenzene	0.0528	mg/Kg	0.0018	08/06/2024 17:41	
8260B	sec-Butyl benzene	0.0067	mg/Kg	0.0013	08/06/2024 17:41	
8260B	Ethylbenzene	0.0085	mg/Kg	0.0011	08/06/2024 17:41	
8260B	Isopropylbenzene	0.0053	mg/Kg	0.0015	08/06/2024 17:41	
8260B	4-Isopropyl toluene	0.0089	mg/Kg	0.0013	08/06/2024 17:41	
8260B	n-Propylbenzene	0.0499	mg/Kg	0.0011	08/06/2024 17:41	

Waypoint ANALYTICAL
2790 Whitten Road, Memphis, TN 38133
Main 901.213.2400 º Fax 901.213.2440
www.waypointanalytical.com

Summary of Detected Analytes

Project: Chickasaw Marine Terminal

Report Number: 24-214-0058

Client Sample ID / Method	Lab Sample ID / Parameters	Result	Units	Report Limit	Analyzed	Qualifiers
SB4: 3-6	**L 85737**					
8260B	1,2,3-Trimethylbenzene	0.0233	mg/Kg	0.0020	08/06/2024 17:41	
8260B	1,2,4-Trimethylbenzene	0.0083	mg/Kg	0.0020	08/06/2024 17:41	
8260B	Xylene (Total)	0.0184	mg/Kg	0.0007	08/06/2024 17:41	
8270D SIM	Acenaphthene	0.574	mg/Kg	0.0152	08/05/2024 22:37	
8270D SIM	Anthracene	0.968	mg/Kg	0.0167	08/05/2024 22:37	
8270D SIM	Benzo(a)anthracene	1.02	mg/Kg	0.0247	08/05/2024 22:37	
8270D SIM	Benzo(a)pyrene	0.867	mg/Kg	0.0234	08/05/2024 22:37	
8270D SIM	Benzo(b)fluoranthene	0.298	mg/Kg	0.0293	08/05/2024 22:37	
8270D SIM	Benzo(g,h,i)perylene	0.468	mg/Kg	0.0320	08/05/2024 22:37	
8270D SIM	Benzo(k)fluoranthene	0.141	mg/Kg	0.0219	08/05/2024 22:37	
8270D SIM	Chrysene	2.47	mg/Kg	0.0312	08/05/2024 22:37	
8270D SIM	Dibenz(a,h)anthracene	0.101	mg/Kg	0.0307	08/05/2024 22:37	
8270D SIM	Fluoranthene	0.805	mg/Kg	0.0197	08/05/2024 22:37	
8270D SIM	Fluorene	1.47	mg/Kg	0.0143	08/05/2024 22:37	
8270D SIM	Indeno(1,2,3-cd)pyrene	0.118	mg/Kg	0.0314	08/05/2024 22:37	
8270D SIM	1-Methylnaphthalene	3.29	mg/Kg	0.0549	08/05/2024 22:37	
8270D SIM	2-Methylnaphthalene	3.80	mg/Kg	0.0972	08/05/2024 22:37	
8270D SIM	Naphthalene	0.745	mg/Kg	0.0730	08/05/2024 22:37	
8270D SIM	Phenanthrene	3.39	mg/Kg	0.0211	08/05/2024 22:37	
8270D SIM	Pyrene	3.70	mg/Kg	0.0322	08/05/2024 22:37	
SW-DRYWT	Moisture	6.72	%	0	08/02/2024 14:19	
SB5: 2-4	**L 85738**					
6010D	Arsenic	1.23	mg/Kg	0.250	08/02/2024 23:38	
6010D	Barium	8.29	mg/Kg	0.150	08/02/2024 23:38	
6010D	Cadmium	0.0504	mg/Kg	0.0500	08/02/2024 23:38	J
6010D	Chromium	4.34	mg/Kg	0.250	08/02/2024 23:38	
6010D	Lead	33.4	mg/Kg	0.200	08/02/2024 23:38	
7471A	Mercury	0.148	mg/Kg	0.0222	08/02/2024 11:12	J
8260B	Acetone	0.0845	mg/Kg	0.0254	08/06/2024 18:14	
8260B	Benzene	0.0036	mg/Kg	0.0009	08/06/2024 18:14	
8260B	n-Butylbenzene	0.164	mg/Kg	0.0018	08/06/2024 18:14	
8260B	sec-Butyl benzene	0.0184	mg/Kg	0.0013	08/06/2024 18:14	
8260B	tert-Butyl benzene	0.0017	mg/Kg	0.0010	08/06/2024 18:14	J
8260B	Cyclohexane	0.0281	mg/Kg	0.0086	08/06/2024 18:14	
8260B	Ethylbenzene	0.143	mg/Kg	0.0011	08/06/2024 18:14	
8260B	Isopropylbenzene	0.0213	mg/Kg	0.0015	08/06/2024 18:14	

Waypoint ANALYTICAL
2790 Whitten Road, Memphis, TN 38133
Main 901.213.2400 º Fax 901.213.2440
www.waypointanalytical.com

Summary of Detected Analytes

Project: Chickasaw Marine Terminal

Report Number: 24-214-0058

Client Sample ID Method	Lab Sample ID Parameters	Result	Units	Report Limit	Analyzed	Qualifiers
SB5: 2-4	**L 85738**					
8260B	4-Isopropyl toluene	0.0166	mg/Kg	0.0013	08/06/2024 18:14	
8260B	Methylcyclohexane	0.112	mg/Kg	0.0081	08/06/2024 18:14	
8260B	n-Propylbenzene	0.124	mg/Kg	0.0011	08/06/2024 18:14	
8260B	Toluene	0.0124	mg/Kg	0.0010	08/06/2024 18:14	
8260B	Trichloroethene	0.0013	mg/Kg	0.0010	08/06/2024 18:14	J
8260B	1,2,3-Trimethylbenzene	0.0351	mg/Kg	0.0020	08/06/2024 18:14	
8260B	1,2,4-Trimethylbenzene	0.0302	mg/Kg	0.0019	08/06/2024 18:14	
8260B	1,3,5-Trimethylbenzene	0.0098	mg/Kg	0.0008	08/06/2024 18:14	
8260B	Xylene (Total)	0.103	mg/Kg	0.0007	08/06/2024 18:14	
8270D SIM	Acenaphthene	0.352	mg/Kg	0.0152	08/05/2024 22:57	
8270D SIM	Anthracene	0.446	mg/Kg	0.0167	08/05/2024 22:57	
8270D SIM	Benzo(a)anthracene	0.402	mg/Kg	0.0247	08/05/2024 22:57	
8270D SIM	Benzo(a)pyrene	0.267	mg/Kg	0.0234	08/05/2024 22:57	
8270D SIM	Benzo(b)fluoranthene	0.146	mg/Kg	0.0293	08/05/2024 22:57	
8270D SIM	Benzo(g,h,i)perylene	0.212	mg/Kg	0.0320	08/05/2024 22:57	
8270D SIM	Benzo(k)fluoranthene	0.0853	mg/Kg	0.0219	08/05/2024 22:57	
8270D SIM	Chrysene	1.20	mg/Kg	0.0312	08/05/2024 22:57	
8270D SIM	Dibenz(a,h)anthracene	0.0399	mg/Kg	0.0307	08/05/2024 22:57	
8270D SIM	Fluoranthene	0.288	mg/Kg	0.0197	08/05/2024 22:57	
8270D SIM	Fluorene	0.861	mg/Kg	0.0143	08/05/2024 22:57	
8270D SIM	Indeno(1,2,3-cd)pyrene	0.0485	mg/Kg	0.0314	08/05/2024 22:57	
8270D SIM	1-Methylnaphthalene	2.00	mg/Kg	0.0549	08/05/2024 22:57	
8270D SIM	2-Methylnaphthalene	2.51	mg/Kg	0.0972	08/05/2024 22:57	
8270D SIM	Naphthalene	0.133	mg/Kg	0.0730	08/05/2024 22:57	
8270D SIM	Phenanthrene	1.92	mg/Kg	0.0211	08/05/2024 22:57	
8270D SIM	Pyrene	1.81	mg/Kg	0.0322	08/05/2024 22:57	
SW-DRYWT	Moisture	13.1	%	0	08/02/2024 14:19	
SB5: 4-7	**L 85739**					
6010D	Arsenic	1.05	mg/Kg	0.250	08/02/2024 23:44	
6010D	Barium	37.9	mg/Kg	0.150	08/02/2024 23:44	
6010D	Cadmium	1.37	mg/Kg	0.0500	08/02/2024 23:44	
6010D	Chromium	6.37	mg/Kg	0.250	08/02/2024 23:44	
6010D	Lead	60.2	mg/Kg	0.200	08/02/2024 23:44	
7471A	Mercury	0.259	mg/Kg	0.0224	08/02/2024 11:13	
8260B	Acetone	0.316	mg/Kg	0.0265	08/06/2024 18:47	
8260B	Benzene	0.0027	mg/Kg	0.0009	08/06/2024 18:47	

Waypoint ANALYTICAL
2790 Whitten Road, Memphis, TN 38133
Main 901.213.2400 º Fax 901.213.2440
www.waypointanalytical.com

Summary of Detected Analytes

Project: Chickasaw Marine Terminal

Report Number: 24-214-0058

Client Sample ID Method	Lab Sample ID Parameters	Result	Units	Report Limit	Analyzed	Qualifiers
SB5: 4-7	**L 85739**					
8260B	2-Butanone (MEK)	0.0973	mg/Kg	0.0381	08/06/2024 18:47	
8260B	n-Butylbenzene	0.117	mg/Kg	0.0019	08/06/2024 18:47	
8260B	sec-Butyl benzene	0.0188	mg/Kg	0.0014	08/06/2024 18:47	
8260B	1,2-Dichlorobenzene	0.0084	mg/Kg	0.0018	08/06/2024 18:47	
8260B	Ethylbenzene	0.118	mg/Kg	0.0012	08/06/2024 18:47	
8260B	Isopropylbenzene	0.0171	mg/Kg	0.0015	08/06/2024 18:47	
8260B	4-Isopropyl toluene	0.0241	mg/Kg	0.0014	08/06/2024 18:47	
8260B	Methylcyclohexane	0.0451	mg/Kg	0.0084	08/06/2024 18:47	
8260B	n-Propylbenzene	0.115	mg/Kg	0.0011	08/06/2024 18:47	
8260B	Toluene	0.0266	mg/Kg	0.0011	08/06/2024 18:47	
8260B	1,2,3-Trimethylbenzene	0.0400	mg/Kg	0.0020	08/06/2024 18:47	
8260B	1,2,4-Trimethylbenzene	0.0784	mg/Kg	0.0020	08/06/2024 18:47	
8260B	1,3,5-Trimethylbenzene	0.0140	mg/Kg	0.0008	08/06/2024 18:47	
8260B	Xylene (Total)	0.110	mg/Kg	0.0007	08/06/2024 18:47	
8270D SIM	Acenaphthene	1.02	mg/Kg	0.0152	08/05/2024 23:16	
8270D SIM	Anthracene	1.07	mg/Kg	0.0167	08/05/2024 23:16	
8270D SIM	Benzo(a)anthracene	0.850	mg/Kg	0.0247	08/05/2024 23:16	
8270D SIM	Benzo(a)pyrene	0.667	mg/Kg	0.0234	08/05/2024 23:16	
8270D SIM	Benzo(b)fluoranthene	0.320	mg/Kg	0.0293	08/05/2024 23:16	
8270D SIM	Benzo(g,h,i)perylene	0.490	mg/Kg	0.0320	08/05/2024 23:16	
8270D SIM	Benzo(k)fluoranthene	0.157	mg/Kg	0.0219	08/05/2024 23:16	
8270D SIM	Chrysene	2.35	mg/Kg	0.0312	08/05/2024 23:16	
8270D SIM	Dibenz(a,h)anthracene	0.0960	mg/Kg	0.0307	08/05/2024 23:16	
8270D SIM	Fluoranthene	0.671	mg/Kg	0.0197	08/05/2024 23:16	
8270D SIM	Fluorene	2.36	mg/Kg	0.0143	08/05/2024 23:16	
8270D SIM	Indeno(1,2,3-cd)pyrene	0.0806	mg/Kg	0.0314	08/05/2024 23:16	
8270D SIM	1-Methylnaphthalene	8.37	mg/Kg	0.0549	08/05/2024 23:16	
8270D SIM	2-Methylnaphthalene	9.86	mg/Kg	0.0972	08/05/2024 23:16	
8270D SIM	Naphthalene	0.415	mg/Kg	0.0730	08/05/2024 23:16	
8270D SIM	Phenanthrene	4.65	mg/Kg	0.0211	08/05/2024 23:16	
8270D SIM	Pyrene	3.50	mg/Kg	0.0322	08/05/2024 23:16	
SW-DRYWT	Moisture	33.0	%	0	08/02/2024 14:19	
SB6: 3-5	**L 85740**					
8260B	Acetone	0.0287	mg/Kg	0.0254	08/06/2024 14:56	J
8260B	Benzene	0.0022	mg/Kg	0.0009	08/06/2024 14:56	
8260B	Carbon Disulfide	0.0043	mg/Kg	0.0037	08/06/2024 14:56	J

Waypoint ANALYTICAL
2790 Whitten Road, Memphis, TN 38133
Main 901.213.2400 º Fax 901.213.2440
www.waypointanalytical.com

Summary of Detected Analytes

Project: Chickasaw Marine Terminal

Report Number: 24-214-0058

Client Sample ID Method	Lab Sample ID Parameters	Result	Units	Report Limit	Analyzed	Qualifiers
SB6: 3-5	**L 85740**					
8260B	Toluene	0.0021	mg/Kg	0.0010	08/06/2024 14:56	J
8270D SIM	Acenaphthene	0.0346	mg/Kg	0.00608	08/05/2024 23:35	
8270D SIM	Anthracene	0.0576	mg/Kg	0.00668	08/05/2024 23:35	
8270D SIM	Benzo(a)anthracene	0.0510	mg/Kg	0.00986	08/05/2024 23:35	
8270D SIM	Benzo(a)pyrene	0.0532	mg/Kg	0.00936	08/05/2024 23:35	
8270D SIM	Benzo(b)fluoranthene	0.0348	mg/Kg	0.0117	08/05/2024 23:35	
8270D SIM	Benzo(g,h,i)perylene	0.0358	mg/Kg	0.0128	08/05/2024 23:35	
8270D SIM	Chrysene	0.135	mg/Kg	0.0125	08/05/2024 23:35	
8270D SIM	Fluoranthene	0.140	mg/Kg	0.00788	08/05/2024 23:35	
8270D SIM	Fluorene	0.0167	mg/Kg	0.00572	08/05/2024 23:35	
8270D SIM	Phenanthrene	0.0394	mg/Kg	0.00842	08/05/2024 23:35	
8270D SIM	Pyrene	0.304	mg/Kg	0.0129	08/05/2024 23:35	
SW-DRYWT	Moisture	14.6	%	0	08/02/2024 14:19	
SB7: 2-3	**L 85741**					
8270D SIM	Acenaphthene	0.0122	mg/Kg	0.00608	08/05/2024 23:54	J
8270D SIM	Anthracene	0.0130	mg/Kg	0.00668	08/05/2024 23:54	J
8270D SIM	Benzo(a)pyrene	0.0200	mg/Kg	0.00936	08/05/2024 23:54	
8270D SIM	Chrysene	0.0300	mg/Kg	0.0125	08/05/2024 23:54	
8270D SIM	Fluoranthene	0.0394	mg/Kg	0.00788	08/05/2024 23:54	
8270D SIM	Fluorene	0.00703	mg/Kg	0.00572	08/05/2024 23:54	J
8270D SIM	Phenanthrene	0.0183	mg/Kg	0.00842	08/05/2024 23:54	
8270D SIM	Pyrene	0.110	mg/Kg	0.0129	08/05/2024 23:54	
SW-DRYWT	Moisture	18.1	%	0	08/02/2024 14:19	

Waypoint ANALYTICAL
2790 Whitten Road, Memphis, TN 38133
Main 901.213.2400 º Fax 901.213.2440
www.waypointanalytical.com

Client: LaBella Associates
Project: Chickasaw Marine Terminal
Lab Report Number: 24-214-0058
Date: 8/8/2024

CASE NARRATIVE

High Temp/Pressure Extraction for PCB's Method 3546
Sample 85736 (SB3: 6-8)
QC Batch No: L765238/L765238
The weight/volume extracted was reduced during the extraction procedure due to the nature of the sample. Reporting limits are factored for the sample size reduction.

Sample 85737 (SB4: 3-6)
QC Batch No: L765238/L765238
The weight/volume extracted was reduced during the extraction procedure due to the nature of the sample. Reporting limits are factored for the sample size reduction.

Sample 85738 (SB5: 2-4)
QC Batch No: L765238/L765238
The weight/volume extracted was reduced during the extraction procedure due to the nature of the sample. Reporting limits are factored for the sample size reduction.

Sample 85739 (SB5: 4-7)
QC Batch No: L765238/L765238
The weight/volume extracted was reduced during the extraction procedure due to the nature of the sample. Reporting limits are factored for the sample size reduction.

Ultrasonic Extraction for 8270 Method 3550B
Sample 85737 (SB4: 3-6)
QC Batch No: L765019/L765019
This sample extract was unable to be concentrated to the default method final volume. The final volume adjustment due to viscous extracts may result in surrogate recoveries below the minimum detectable concentration.

Sample 85738 (SB5: 2-4)
QC Batch No: L765019/L765019
This sample extract was unable to be concentrated to the default method final volume. The final volume adjustment due to viscous extracts may result in surrogate recoveries below the minimum detectable concentration.

Sample 85739 (SB5: 4-7)
QC Batch No: L765019/L765019
This sample extract was unable to be concentrated to the default method final volume. The final volume adjustment due to viscous extracts may result in surrogate recoveries below the minimum detectable concentration.

Solids Total Mercury Analysis - CVAA Method 7471A
Sample 85754 (SB10: 2-4)
Analyte: Mercury
QC Batch No: L765126/L764915

Waypoint ANALYTICAL
2790 Whitten Road, Memphis, TN 38133
Main 901.213.2400 º Fax 901.213.2440
www.waypointanalytical.com

The matrix spike and/or the matrix spike duplicate was outside quality control acceptance ranges. A post digestion spike was performed and passed quality control acceptance ranges. No matrix interference is suspected.

Polychlorinated Biphenyls (PCB's) Method 8082A
Sample 85733 (SB1: 1-4)
QC Batch No: L765581
The sample was diluted due to the nature of the sample matrix. Reporting limits have been adjusted accordingly.

Sample 85734 (SB1: 4-7)
QC Batch No: L765581
The sample was diluted due to the nature of the sample matrix. Reporting limits have been adjusted accordingly.

Sample 85735 (SB2: 1-6)
QC Batch No: L765581
The sample was diluted due to the nature of the sample matrix. Reporting limits have been adjusted accordingly.

Sample 85736 (SB3: 6-8)
QC Batch No: L765581
The sample was diluted due to the nature of the sample matrix. Reporting limits have been adjusted accordingly.

Sample 85737 (SB4: 3-6)
QC Batch No: L765581
The sample was diluted due to the nature of the sample matrix. Reporting limits have been adjusted accordingly.

Sample 85738 (SB5: 2-4)
QC Batch No: L765581
The sample was diluted due to the nature of the sample matrix. Reporting limits have been adjusted accordingly.

Sample 85739 (SB5: 4-7)
QC Batch No: L765581
The sample was diluted due to the nature of the sample matrix. Reporting limits have been adjusted accordingly.

Sample 85740 (SB6: 3-5)
QC Batch No: L765906
The sample was diluted due to the nature of the sample matrix. Reporting limits have been adjusted accordingly.

Sample 85741 (SB7: 2-3)
QC Batch No: L765906
The sample was diluted due to the nature of the sample matrix. Reporting limits have been adjusted accordingly.

Sample 85305 (JSY-E-SB-116)
QC Batch No: L765906/L765458
The sample was diluted due to the nature of the sample matrix. Reporting limits have been adjusted accordingly.

Sample 85305 (JSY-E-SB-116)
Analyte: Aroclor 1254
QC Batch No: L765906/L765458
Analyte was detected in both the primary and confirmatory analyses, with a relative percent difference (RPD) of greater than 40% between the two results. These results are flagged Q and the lower of the two values is reported. Analytes with RPD values greater than 100% are reported as non-detect.

Waypoint ANALYTICAL
2790 Whitten Road, Memphis, TN 38133
Main 901.213.2400 º Fax 901.213.2440
www.waypointanalytical.com

Semivolatile Organic Compounds - GC/MS (SIM) Method 8270D SIM
Sample 85733 (SB1: 1-4)
QC Batch No: L765604/L765019
The sample was diluted due to the nature of the sample matrix. Reporting limits have been adjusted accordingly.

Sample 85734 (SB1: 4-7)
QC Batch No: L765604/L765019
The sample was diluted due to the nature of the sample matrix. Reporting limits have been adjusted accordingly.

Sample 85735 (SB2: 1-6)
QC Batch No: L765604/L765019
The sample was diluted due to the nature of the sample matrix. Reporting limits have been adjusted accordingly.

Sample 85736 (SB3: 6-8)
QC Batch No: L765604/L765019
The sample was diluted due to the nature of the sample matrix. Reporting limits have been adjusted accordingly.

Sample 85737 (SB4: 3-6)
QC Batch No: L765604/L765019
The sample was diluted due to the nature of the sample matrix. Reporting limits have been adjusted accordingly.

Sample 85738 (SB5: 2-4)
QC Batch No: L765604/L765019
The sample was diluted due to the nature of the sample matrix. Reporting limits have been adjusted accordingly.

Sample 85739 (SB5: 4-7)
QC Batch No: L765604/L765019
The sample was diluted due to the nature of the sample matrix. Reporting limits have been adjusted accordingly.

Sample 85739 (SB5: 4-7)
QC Batch No: L765604/L765019
Surrogate recovery(s) was flagged as outside QC limits due to high levels of target and/or non-target analytes.
Batch QC samples (method blank and laboratory control samples) all showed surrogates within QC limits.

Sample 85740 (SB6: 3-5)
QC Batch No: L765604/L765019
The sample was diluted due to the nature of the sample matrix. Reporting limits have been adjusted accordingly.

Sample 85741 (SB7: 2-3)
QC Batch No: L765604/L765019
The sample was diluted due to the nature of the sample matrix. Reporting limits have been adjusted accordingly.

Waypoint ANALYTICAL
2790 Whitten Road, Memphis, TN 38133
Main 901.213.2400 º Fax 901.213.2440
www.waypointanalytical.com

05143
LaBella Associates
Mr. Trey Helms
528 Mineral Trace
Hoover , AL 35244

Project Information : Chickasaw Marine Terminal
Chickasaw, AL
Project #2243359

Report Date : 08/08/2024
Received : 08/01/2024

Rebekah Ross
Project Manager

Report Number : **24-214-0058**

REPORT OF ANALYSIS

Lab No : **85733**
Sample ID : **SB1: 1-4**

Matrix: **Solids**
Sampled: **7/29/2024 13:20**

Test	Results	Units	MDL	MQL	DF	Date / Time Analyzed	By	Analytical Method
Moisture	**17.8**	%	0	0.050	1	08/02/24 14:01	ANV	SW-DRYWT
Arsenic	**2.49**	mg/Kg	0.250	0.500	1	08/02/24 23:13	BKN	6010D
Barium	**132**	mg/Kg	0.150	0.500	1	08/02/24 23:13	BKN	6010D
Cadmium	**0.157**	mg/Kg	0.0500	0.100	1	08/02/24 23:13	BKN	6010D
Chromium	**17.7**	mg/Kg	0.250	0.250	1	08/02/24 23:13	BKN	6010D
Lead	**89.8**	mg/Kg	0.200	0.300	1	08/02/24 23:13	BKN	6010D
Mercury	**0.287**	mg/Kg	0.0229	0.190	1	08/02/24 11:07	FDS	7471A
Selenium	<0.350	mg/Kg	0.350	0.500	1	08/02/24 23:13	BKN	6010D
Silver	<0.200	mg/Kg	0.200	0.250	1	08/02/24 23:13	BKN	6010D

Qualifiers/ Definitions

*	Outside QC Limit	DF	Dilution Factor
J	Estimated value	MQL	Method Quantitation Limit

Waypoint ANALYTICAL
2790 Whitten Road, Memphis, TN 38133
Main 901.213.2400 º Fax 901.213.2440
www.waypointanalytical.com

05143
LaBella Associates
Mr. Trey Helms
528 Mineral Trace
Hoover , AL 35244

Project Chickasaw Marine Terminal

Information : Chickasaw, AL
Project #2243359

Report Date : 08/08/2024
Received : 08/01/2024

Rebekah Ross
Project Manager

Report Number : **24-214-0058**

REPORT OF ANALYSIS

Lab No : **85733**
Sample ID : **SB1: 1-4**

Matrix: **Solids**
Sampled: **7/29/2024 13:20**

Analytical Method: 8082A **Prep Batch(es):** **L765238** 08/05/24 08:00
Prep Method: 3546

Test	Results	Units	MDL	MQL	DF	Date / Time Analyzed	By	Analytical Batch
Aroclor 1016	<0.0136	mg/Kg	0.0136	0.0667	10	08/06/24 09:52	VIC	L765581
Aroclor 1221	<0.0222	mg/Kg	0.0222	0.0667	10	08/06/24 09:52	VIC	L765581
Aroclor 1232	<0.0222	mg/Kg	0.0222	0.0667	10	08/06/24 09:52	VIC	L765581
Aroclor 1242	<0.0222	mg/Kg	0.0222	0.0667	10	08/06/24 09:52	VIC	L765581
Aroclor 1248	<0.0222	mg/Kg	0.0222	0.0667	10	08/06/24 09:52	VIC	L765581
Aroclor 1254	<0.0222	mg/Kg	0.0222	0.0667	10	08/06/24 09:52	VIC	L765581
Aroclor 1260	<0.0239	mg/Kg	0.0239	0.0667	10	08/06/24 09:52	VIC	L765581
Surrogate: Decachlorobiphenyl	46.2		Limits: 25-125%		10	08/06/24 09:52	VIC	8082A
Surrogate: Tetrachloro-m-xylene	48.5		Limits: 25-125%		10	08/06/24 09:52	VIC	8082A

Analytical Method: 8260B **Prep Batch(es):** **L765773** 08/06/24 07:33
Prep Method: 5035

Test	Results	Units	MDL	MQL	DF	Date / Time Analyzed	By	Analytical Batch
Acetone	<0.0254	mg/Kg	0.0254	0.0400	1	08/06/24 16:02	ELM	L765777
Acrylonitrile	<0.0087	mg/Kg	0.0087	0.0400	1	08/06/24 16:02	ELM	L765777
Benzene	**0.0038**	mg/Kg	0.0009	0.0020	1	08/06/24 16:02	ELM	L765777
Bromobenzene	<0.0013	mg/Kg	0.0013	0.0020	1	08/06/24 16:02	ELM	L765777
Bromodichloromethane	<0.0009	mg/Kg	0.0009	0.0020	1	08/06/24 16:02	ELM	L765777
Bromoform	<0.0019	mg/Kg	0.0019	0.0020	1	08/06/24 16:02	ELM	L765777
Bromomethane	<0.0014	mg/Kg	0.0014	0.0020	1	08/06/24 16:02	ELM	L765777
2-Butanone (MEK)	<0.0365	mg/Kg	0.0365	0.0400	1	08/06/24 16:02	ELM	L765777
n-Butylbenzene	<0.0018	mg/Kg	0.0018	0.0020	1	08/06/24 16:02	ELM	L765777

Qualifiers/ Definitions

*	Outside QC Limit	DF	Dilution Factor
J	Estimated value	MQL	Method Quantitation Limit

Waypoint ANALYTICAL
2790 Whitten Road, Memphis, TN 38133
Main 901.213.2400 º Fax 901.213.2440
www.waypointanalytical.com

05143
LaBella Associates
Mr. Trey Helms
528 Mineral Trace
Hoover , AL 35244

Project Chickasaw Marine Terminal
Information : Chickasaw, AL
Project #2243359

Report Date : 08/08/2024
Received : 08/01/2024

Rebekah Ross
Project Manager

Report Number : **24-214-0058**

REPORT OF ANALYSIS

Lab No : **85733**
Sample ID : **SB1: 1-4**

Matrix: **Solids**
Sampled: **7/29/2024 13:20**

Analytical Method: 8260B **Prep Batch(es):** **L765773** 08/06/24 07:33
Prep Method: 5035

Test	Results	Units	MDL	MQL	DF	Date / Time Analyzed	By	Analytical Batch
sec-Butyl benzene	<0.0013	mg/Kg	0.0013	0.0020	1	08/06/24 16:02	ELM	L765777
tert-Butyl benzene	<0.0010	mg/Kg	0.0010	0.0020	1	08/06/24 16:02	ELM	L765777
Carbon Disulfide	**0.0058 J**	mg/Kg	0.0037	0.0100	1	08/06/24 16:02	ELM	L765777
Carbon Tetrachloride	<0.0009	mg/Kg	0.0009	0.0020	1	08/06/24 16:02	ELM	L765777
Chlorobenzene	<0.0009	mg/Kg	0.0009	0.0020	1	08/06/24 16:02	ELM	L765777
Chlorodibromomethane	<0.0011	mg/Kg	0.0011	0.0020	1	08/06/24 16:02	ELM	L765777
Chloroethane	<0.0017	mg/Kg	0.0017	0.0020	1	08/06/24 16:02	ELM	L765777
Chloroform	<0.0010	mg/Kg	0.0010	0.0020	1	08/06/24 16:02	ELM	L765777
Chloromethane	<0.0016	mg/Kg	0.0016	0.0020	1	08/06/24 16:02	ELM	L765777
2-Chlorotoluene	<0.0007	mg/Kg	0.0007	0.0020	1	08/06/24 16:02	ELM	L765777
4-Chlorotoluene	<0.0009	mg/Kg	0.0009	0.0020	1	08/06/24 16:02	ELM	L765777
Cyclohexane	<0.0086	mg/Kg	0.0086	0.0100	1	08/06/24 16:02	ELM	L765777
Di-Isopropyl Ether (DIPE)	<0.0090	mg/Kg	0.0090	0.0400	1	08/06/24 16:02	ELM	L765777
1,2-Dibromo-3-Chloropropane	<0.0040	mg/Kg	0.0040	0.0100	1	08/06/24 16:02	ELM	L765777
1,2-Dibromoethane	<0.0010	mg/Kg	0.0010	0.0020	1	08/06/24 16:02	ELM	L765777
Dibromomethane	<0.0013	mg/Kg	0.0013	0.0020	1	08/06/24 16:02	ELM	L765777
1,2-Dichlorobenzene	<0.0017	mg/Kg	0.0017	0.0020	1	08/06/24 16:02	ELM	L765777
1,3-Dichlorobenzene	<0.0009	mg/Kg	0.0009	0.0020	1	08/06/24 16:02	ELM	L765777
1,4-Dichlorobenzene	<0.0016	mg/Kg	0.0016	0.0020	1	08/06/24 16:02	ELM	L765777
Dichlorodifluoromethane	<0.0016	mg/Kg	0.0016	0.0020	1	08/06/24 16:02	ELM	L765777
1,1-Dichloroethane	<0.0011	mg/Kg	0.0011	0.0020	1	08/06/24 16:02	ELM	L765777
1,2-Dichloroethane	<0.0012	mg/Kg	0.0012	0.0020	1	08/06/24 16:02	ELM	L765777

Qualifiers/ Definitions

*	Outside QC Limit	DF	Dilution Factor
J	Estimated value	MQL	Method Quantitation Limit

Waypoint ANALYTICAL
2790 Whitten Road, Memphis, TN 38133
Main 901.213.2400 º Fax 901.213.2440
www.waypointanalytical.com

05143
LaBella Associates
Mr. Trey Helms
528 Mineral Trace
Hoover , AL 35244

Project Chickasaw Marine Terminal

Information : Chickasaw, AL
Project #2243359

Report Date : 08/08/2024
Received : 08/01/2024

Rebekah Ross
Project Manager

Report Number : **24-214-0058**

REPORT OF ANALYSIS

Lab No : **85733**
Sample ID : **SB1: 1-4**

Matrix: **Solids**
Sampled: **7/29/2024 13:20**

Analytical Method: 8260B **Prep Batch(es):** **L765773** 08/06/24 07:33
Prep Method: 5035

Test	Results	Units	MDL	MQL	DF	Date / Time Analyzed	By	Analytical Batch
1,1-Dichloroethene	<0.0018	mg/Kg	0.0018	0.0020	1	08/06/24 16:02	ELM	L765777
cis-1,2-Dichloroethene	<0.0011	mg/Kg	0.0011	0.0020	1	08/06/24 16:02	ELM	L765777
trans-1,2-Dichloroethene	<0.0012	mg/Kg	0.0012	0.0020	1	08/06/24 16:02	ELM	L765777
1,2-Dichloroethene (Total)	<0.0011	mg/Kg	0.0011	0.0020	1	08/06/24 16:02		L765777
1,2-Dichloropropane	<0.0014	mg/Kg	0.0014	0.0020	1	08/06/24 16:02	ELM	L765777
1,3-Dichloropropane	<0.0016	mg/Kg	0.0016	0.0020	1	08/06/24 16:02	ELM	L765777
2,2-Dichloropropane	<0.0011	mg/Kg	0.0011	0.0020	1	08/06/24 16:02	ELM	L765777
1,1-Dichloropropene	<0.0007	mg/Kg	0.0007	0.0020	1	08/06/24 16:02	ELM	L765777
cis-1,3-Dichloropropene	<0.0008	mg/Kg	0.0008	0.0020	1	08/06/24 16:02	ELM	L765777
trans-1,3-Dichloropropene	<0.0009	mg/Kg	0.0009	0.0020	1	08/06/24 16:02	ELM	L765777
Ethylbenzene	<0.0011	mg/Kg	0.0011	0.0020	1	08/06/24 16:02	ELM	L765777
1,1,2-Trichloro-1,2,2-trifluoroethane	<0.0006	mg/Kg	0.0006	0.0020	1	08/06/24 16:02	ELM	L765777
Hexachlorobutadiene	<0.0019	mg/Kg	0.0019	0.0020	1	08/06/24 16:02	ELM	L765777
2-Hexanone	<0.0081	mg/Kg	0.0081	0.0100	1	08/06/24 16:02	ELM	L765777
Isopropylbenzene	<0.0015	mg/Kg	0.0015	0.0020	1	08/06/24 16:02	ELM	L765777
4-Isopropyl toluene	<0.0013	mg/Kg	0.0013	0.0020	1	08/06/24 16:02	ELM	L765777
Methyl Acetate	<0.0076	mg/Kg	0.0076	0.0100	1	08/06/24 16:02	ELM	L765777
4-Methyl-2-Pentanone	<0.0078	mg/Kg	0.0078	0.0100	1	08/06/24 16:02	ELM	L765777
Methylcyclohexane	<0.0081	mg/Kg	0.0081	0.0100	1	08/06/24 16:02	ELM	L765777
Methylene Chloride	<0.0095	mg/Kg	0.0095	0.0100	1	08/06/24 16:02	ELM	L765777
Methyl tert-butyl ether (MTBE)	<0.0010	mg/Kg	0.0010	0.0020	1	08/06/24 16:02	ELM	L765777
n-Propylbenzene	<0.0011	mg/Kg	0.0011	0.0020	1	08/06/24 16:02	ELM	L765777

Qualifiers/ Definitions

*	Outside QC Limit	DF	Dilution Factor
J	Estimated value	MQL	Method Quantitation Limit

2790 Whitten Road, Memphis, TN 38133
Main 901.213.2400 º Fax 901.213.2440
www.waypointanalytical.com

05143
LaBella Associates
Mr. Trey Helms
528 Mineral Trace
Hoover , AL 35244

Project Information : Chickasaw Marine Terminal
Chickasaw, AL
Project #2243359

Report Date : 08/08/2024
Received : 08/01/2024

Rebekah Ross
Project Manager

Report Number : **24-214-0058**

REPORT OF ANALYSIS

Lab No : **85733**
Sample ID : **SB1: 1-4**

Matrix: **Solids**
Sampled: **7/29/2024 13:20**

Analytical Method: 8260B **Prep Batch(es):** **L765773** 08/06/24 07:33
Prep Method: 5035

Test	Results	Units	MDL	MQL	DF	Date / Time Analyzed	By	Analytical Batch
Styrene	<0.0010	mg/Kg	0.0010	0.0020	1	08/06/24 16:02	ELM	L765777
1,1,1,2-Tetrachloroethane	<0.0016	mg/Kg	0.0016	0.0020	1	08/06/24 16:02	ELM	L765777
1,1,2,2-Tetrachloroethane	<0.0013	mg/Kg	0.0013	0.0020	1	08/06/24 16:02	ELM	L765777
Tetrachloroethene	<0.0009	mg/Kg	0.0009	0.0020	1	08/06/24 16:02	ELM	L765777
Toluene	**0.0035 J**	mg/Kg	0.0010	0.0040	1	08/06/24 16:02	ELM	L765777
1,2,3-Trichlorobenzene	<0.0023	mg/Kg	0.0023	0.0040	1	08/06/24 16:02	ELM	L765777
1,2,4-Trichlorobenzene	<0.0021	mg/Kg	0.0021	0.0040	1	08/06/24 16:02	ELM	L765777
1,1,1-Trichloroethane	<0.0009	mg/Kg	0.0009	0.0020	1	08/06/24 16:02	ELM	L765777
1,1,2-Trichloroethane	<0.0006	mg/Kg	0.0006	0.0020	1	08/06/24 16:02	ELM	L765777
Trichloroethene	<0.0010	mg/Kg	0.0010	0.0020	1	08/06/24 16:02	ELM	L765777
Trichlorofluoromethane	<0.0017	mg/Kg	0.0017	0.0020	1	08/06/24 16:02	ELM	L765777
1,2,3-Trichloropropane	<0.0013	mg/Kg	0.0013	0.0020	1	08/06/24 16:02	ELM	L765777
1,2,3-Trimethylbenzene	<0.0020	mg/Kg	0.0020	0.0020	1	08/06/24 16:02	ELM	L765777
1,2,4-Trimethylbenzene	<0.0019	mg/Kg	0.0019	0.0020	1	08/06/24 16:02	ELM	L765777
1,3,5-Trimethylbenzene	<0.0008	mg/Kg	0.0008	0.0020	1	08/06/24 16:02	ELM	L765777
Vinyl Chloride	<0.0016	mg/Kg	0.0016	0.0020	1	08/06/24 16:02	ELM	L765777
Xylene (Total)	<0.0007	mg/Kg	0.0007	0.0020	1	08/06/24 16:02		L765777
Surrogate: 4-Bromofluorobenzene	94.4		Limits: 60-140%		1	08/06/24 16:02	ELM	L765777
Surrogate: 1,2-Dichloroethane - d4	97.1		Limits: 60-140%		1	08/06/24 16:02	ELM	L765777
Surrogate: Toluene-d8	92.8		Limits: 60-140%		1	08/06/24 16:02	ELM	L765777

Qualifiers/ Definitions				
	*	Outside QC Limit	DF	Dilution Factor
	J	Estimated value	MQL	Method Quantitation Limit

Waypoint ANALYTICAL
2790 Whitten Road, Memphis, TN 38133
Main 901.213.2400 º Fax 901.213.2440
www.waypointanalytical.com

05143
LaBella Associates
Mr. Trey Helms
528 Mineral Trace
Hoover , AL 35244

Project Chickasaw Marine Terminal

Information : Chickasaw, AL
Project #2243359

Report Date : 08/08/2024
Received : 08/01/2024

Rebekah Ross
Project Manager

Report Number : **24-214-0058**

REPORT OF ANALYSIS

Lab No : **85733**
Sample ID : **SB1: 1-4**

Matrix: **Solids**
Sampled: **7/29/2024 13:20**

Analytical Method: 8270D SIM **Prep Batch(es):** **L765019** 08/02/24 08:34
Prep Method: 3550B

Test	Results	Units	MDL	MQL	DF	Date / Time Analyzed	By	Analytical Batch
Acenaphthene	**0.0629**	mg/Kg	0.0152	0.0335	50	08/06/24 00:13	SMB	L765604
Acenaphthylene	<0.0135	mg/Kg	0.0135	0.0335	50	08/06/24 00:13	SMB	L765604
Anthracene	**0.106**	mg/Kg	0.0167	0.0335	50	08/06/24 00:13	SMB	L765604
Benzo(a)anthracene	**0.130**	mg/Kg	0.0247	0.0335	50	08/06/24 00:13	SMB	L765604
Benzo(a)pyrene	**0.157**	mg/Kg	0.0234	0.0335	50	08/06/24 00:13	SMB	L765604
Benzo(b)fluoranthene	**0.0593**	mg/Kg	0.0293	0.0335	50	08/06/24 00:13	SMB	L765604
Benzo(g,h,i)perylene	**0.0930**	mg/Kg	0.0320	0.0335	50	08/06/24 00:13	SMB	L765604
Benzo(k)fluoranthene	<0.0219	mg/Kg	0.0219	0.0335	50	08/06/24 00:13	SMB	L765604
Chrysene	**0.338**	mg/Kg	0.0312	0.0335	50	08/06/24 00:13	SMB	L765604
Dibenz(a,h)anthracene	<0.0307	mg/Kg	0.0307	0.0335	50	08/06/24 00:13	SMB	L765604
Fluoranthene	**0.152**	mg/Kg	0.0197	0.0335	50	08/06/24 00:13	SMB	L765604
Fluorene	**0.124**	mg/Kg	0.0143	0.0335	50	08/06/24 00:13	SMB	L765604
Indeno(1,2,3-cd)pyrene	<0.0314	mg/Kg	0.0314	0.0335	50	08/06/24 00:13	SMB	L765604
1-Methylnaphthalene	**0.134**	mg/Kg	0.0549	0.101	50	08/06/24 00:13	SMB	L765604
2-Methylnaphthalene	**0.136**	mg/Kg	0.0972	0.101	50	08/06/24 00:13	SMB	L765604
Naphthalene	<0.0730	mg/Kg	0.0730	0.101	50	08/06/24 00:13	SMB	L765604
Phenanthrene	**0.285**	mg/Kg	0.0211	0.0335	50	08/06/24 00:13	SMB	L765604
Pyrene	**0.642**	mg/Kg	0.0322	0.0335	50	08/06/24 00:13	SMB	L765604
Surrogate: 2-Fluorobiphenyl	39.6		Limits: 33-115%		50	08/06/24 00:13	SMB	L765604
Surrogate: Nitrobenzene-d5	38.7		Limits: 29-110%		50	08/06/24 00:13	SMB	L765604
Surrogate: 4-Terphenyl-d14	45.7		Limits: 33-122%		50	08/06/24 00:13	SMB	L765604

Qualifiers/ Definitions

*	Outside QC Limit	DF	Dilution Factor
J	Estimated value	MQL	Method Quantitation Limit

Waypoint ANALYTICAL
2790 Whitten Road, Memphis, TN 38133
Main 901.213.2400 º Fax 901.213.2440
www.waypointanalytical.com

05143
LaBella Associates
Mr. Trey Helms
528 Mineral Trace
Hoover , AL 35244

Project Information : Chickasaw Marine Terminal
Chickasaw, AL
Project #2243359

Report Date : 08/08/2024
Received : 08/01/2024

Rebekah Ross
Project Manager

Report Number : **24-214-0058**

REPORT OF ANALYSIS

Lab No : **85734**
Sample ID : **SB1: 4-7**

Matrix: **Solids**
Sampled: **7/29/2024 13:25**

Test	Results	Units	MDL	MQL	DF	Date / Time Analyzed	By	Analytical Method
Moisture	**22.1**	%	0	0.050	1	08/02/24 14:19	ANV	SW-DRYWT
Arsenic	**3.13**	mg/Kg	0.250	0.500	1	08/02/24 23:28	BKN	6010D
Barium	**86.9**	mg/Kg	0.150	0.500	1	08/02/24 23:28	BKN	6010D
Cadmium	**0.118**	mg/Kg	0.0500	0.100	1	08/02/24 23:28	BKN	6010D
Chromium	**22.4**	mg/Kg	0.250	0.250	1	08/02/24 23:28	BKN	6010D
Lead	**81.8**	mg/Kg	0.200	0.300	1	08/02/24 23:28	BKN	6010D
Mercury	**0.0579 J**	mg/Kg	0.0229	0.190	1	08/02/24 11:09	FDS	7471A
Selenium	<0.350	mg/Kg	0.350	0.500	1	08/02/24 23:28	BKN	6010D
Silver	<0.200	mg/Kg	0.200	0.250	1	08/02/24 23:28	BKN	6010D

Qualifiers/ Definitions

*	Outside QC Limit	DF	Dilution Factor
J	Estimated value	MQL	Method Quantitation Limit

Waypoint ANALYTICAL
2790 Whitten Road, Memphis, TN 38133
Main 901.213.2400 º Fax 901.213.2440
www.waypointanalytical.com

05143
LaBella Associates
Mr. Trey Helms
528 Mineral Trace
Hoover , AL 35244

Project Chickasaw Marine Terminal

Information : Chickasaw, AL
Project #2243359

Report Date : 08/08/2024
Received : 08/01/2024

Rebekah Ross
Project Manager

Report Number : **24-214-0058**

REPORT OF ANALYSIS

Lab No : **85734**
Sample ID : **SB1: 4-7**

Matrix: **Solids**
Sampled: **7/29/2024 13:25**

Analytical Method: 8082A **Prep Batch(es):** **L765238** 08/05/24 08:00
Prep Method: 3546

Test	Results	Units	MDL	MQL	DF	Date / Time Analyzed	By	Analytical Batch
Aroclor 1016	<0.0136	mg/Kg	0.0136	0.0667	10	08/06/24 10:14	VIC	L765581
Aroclor 1221	<0.0222	mg/Kg	0.0222	0.0667	10	08/06/24 10:14	VIC	L765581
Aroclor 1232	<0.0222	mg/Kg	0.0222	0.0667	10	08/06/24 10:14	VIC	L765581
Aroclor 1242	<0.0222	mg/Kg	0.0222	0.0667	10	08/06/24 10:14	VIC	L765581
Aroclor 1248	<0.0222	mg/Kg	0.0222	0.0667	10	08/06/24 10:14	VIC	L765581
Aroclor 1254	<0.0222	mg/Kg	0.0222	0.0667	10	08/06/24 10:14	VIC	L765581
Aroclor 1260	<0.0239	mg/Kg	0.0239	0.0667	10	08/06/24 10:14	VIC	L765581
Surrogate: Decachlorobiphenyl	83.5		Limits: 25-125%		10	08/06/24 10:14	VIC	8082A
Surrogate: Tetrachloro-m-xylene	41.0		Limits: 25-125%		10	08/06/24 10:14	VIC	8082A

Analytical Method: 8260B **Prep Batch(es):** **L765773** 08/06/24 07:33
Prep Method: 5035

Test	Results	Units	MDL	MQL	DF	Date / Time Analyzed	By	Analytical Batch
Acetone	**0.0777**	mg/Kg	0.0254	0.0400	1	08/06/24 14:23	ELM	L765777
Acrylonitrile	<0.0087	mg/Kg	0.0087	0.0400	1	08/06/24 14:23	ELM	L765777
Benzene	**0.0026**	mg/Kg	0.0009	0.0020	1	08/06/24 14:23	ELM	L765777
Bromobenzene	<0.0013	mg/Kg	0.0013	0.0020	1	08/06/24 14:23	ELM	L765777
Bromodichloromethane	<0.0009	mg/Kg	0.0009	0.0020	1	08/06/24 14:23	ELM	L765777
Bromoform	<0.0019	mg/Kg	0.0019	0.0020	1	08/06/24 14:23	ELM	L765777
Bromomethane	<0.0014	mg/Kg	0.0014	0.0020	1	08/06/24 14:23	ELM	L765777
2-Butanone (MEK)	<0.0365	mg/Kg	0.0365	0.0400	1	08/06/24 14:23	ELM	L765777
n-Butylbenzene	**0.0021**	mg/Kg	0.0018	0.0020	1	08/06/24 14:23	ELM	L765777

Qualifiers/ Definitions

*	Outside QC Limit	DF	Dilution Factor
J	Estimated value	MQL	Method Quantitation Limit

2790 Whitten Road, Memphis, TN 38133
Main 901.213.2400 º Fax 901.213.2440
www.waypointanalytical.com

05143
LaBella Associates
Mr. Trey Helms
528 Mineral Trace
Hoover , AL 35244

Project Information : Chickasaw Marine Terminal
Chickasaw, AL
Project #2243359

Report Date : 08/08/2024
Received : 08/01/2024

Rebekah Ross
Project Manager

Report Number : **24-214-0058**

REPORT OF ANALYSIS

Lab No : **85734**
Sample ID : **SB1: 4-7**

Matrix: **Solids**
Sampled: **7/29/2024 13:25**

Analytical Method: 8260B **Prep Batch(es):** **L765773** 08/06/24 07:33
Prep Method: 5035

Test	Results	Units	MDL	MQL	DF	Date / Time Analyzed	By	Analytical Batch
sec-Butyl benzene	<0.0013	mg/Kg	0.0013	0.0020	1	08/06/24 14:23	ELM	L765777
tert-Butyl benzene	<0.0010	mg/Kg	0.0010	0.0020	1	08/06/24 14:23	ELM	L765777
Carbon Disulfide	<0.0037	mg/Kg	0.0037	0.0100	1	08/06/24 14:23	ELM	L765777
Carbon Tetrachloride	<0.0009	mg/Kg	0.0009	0.0020	1	08/06/24 14:23	ELM	L765777
Chlorobenzene	<0.0009	mg/Kg	0.0009	0.0020	1	08/06/24 14:23	ELM	L765777
Chlorodibromomethane	<0.0011	mg/Kg	0.0011	0.0020	1	08/06/24 14:23	ELM	L765777
Chloroethane	<0.0017	mg/Kg	0.0017	0.0020	1	08/06/24 14:23	ELM	L765777
Chloroform	<0.0010	mg/Kg	0.0010	0.0020	1	08/06/24 14:23	ELM	L765777
Chloromethane	<0.0016	mg/Kg	0.0016	0.0020	1	08/06/24 14:23	ELM	L765777
2-Chlorotoluene	<0.0007	mg/Kg	0.0007	0.0020	1	08/06/24 14:23	ELM	L765777
4-Chlorotoluene	<0.0009	mg/Kg	0.0009	0.0020	1	08/06/24 14:23	ELM	L765777
Cyclohexane	<0.0086	mg/Kg	0.0086	0.0100	1	08/06/24 14:23	ELM	L765777
Di-Isopropyl Ether (DIPE)	<0.0090	mg/Kg	0.0090	0.0400	1	08/06/24 14:23	ELM	L765777
1,2-Dibromo-3-Chloropropane	<0.0040	mg/Kg	0.0040	0.0100	1	08/06/24 14:23	ELM	L765777
1,2-Dibromoethane	<0.0010	mg/Kg	0.0010	0.0020	1	08/06/24 14:23	ELM	L765777
Dibromomethane	<0.0013	mg/Kg	0.0013	0.0020	1	08/06/24 14:23	ELM	L765777
1,2-Dichlorobenzene	<0.0017	mg/Kg	0.0017	0.0020	1	08/06/24 14:23	ELM	L765777
1,3-Dichlorobenzene	<0.0009	mg/Kg	0.0009	0.0020	1	08/06/24 14:23	ELM	L765777
1,4-Dichlorobenzene	<0.0016	mg/Kg	0.0016	0.0020	1	08/06/24 14:23	ELM	L765777
Dichlorodifluoromethane	<0.0016	mg/Kg	0.0016	0.0020	1	08/06/24 14:23	ELM	L765777
1,1-Dichloroethane	<0.0011	mg/Kg	0.0011	0.0020	1	08/06/24 14:23	ELM	L765777
1,2-Dichloroethane	<0.0012	mg/Kg	0.0012	0.0020	1	08/06/24 14:23	ELM	L765777

Qualifiers/ Definitions

*	Outside QC Limit	DF	Dilution Factor
J	Estimated value	MQL	Method Quantitation Limit

Waypoint ANALYTICAL
2790 Whitten Road, Memphis, TN 38133
Main 901.213.2400 º Fax 901.213.2440
www.waypointanalytical.com

05143
LaBella Associates
Mr. Trey Helms
528 Mineral Trace
Hoover , AL 35244

Project Chickasaw Marine Terminal
Information : Chickasaw, AL
Project #2243359

Report Date : 08/08/2024
Received : 08/01/2024

Rebekah Ross
Project Manager

Report Number : **24-214-0058**

REPORT OF ANALYSIS

Lab No : **85734**
Sample ID : **SB1: 4-7**

Matrix: **Solids**
Sampled: **7/29/2024 13:25**

Analytical Method: 8260B **Prep Batch(es):** **L765773** 08/06/24 07:33
Prep Method: 5035

Test	Results	Units	MDL	MQL	DF	Date / Time Analyzed	By	Analytical Batch
1,1-Dichloroethene	<0.0018	mg/Kg	0.0018	0.0020	1	08/06/24 14:23	ELM	L765777
cis-1,2-Dichloroethene	<0.0011	mg/Kg	0.0011	0.0020	1	08/06/24 14:23	ELM	L765777
trans-1,2-Dichloroethene	<0.0012	mg/Kg	0.0012	0.0020	1	08/06/24 14:23	ELM	L765777
1,2-Dichloroethene (Total)	<0.0011	mg/Kg	0.0011	0.0020	1	08/06/24 14:23		L765777
1,2-Dichloropropane	<0.0014	mg/Kg	0.0014	0.0020	1	08/06/24 14:23	ELM	L765777
1,3-Dichloropropane	<0.0016	mg/Kg	0.0016	0.0020	1	08/06/24 14:23	ELM	L765777
2,2-Dichloropropane	<0.0011	mg/Kg	0.0011	0.0020	1	08/06/24 14:23	ELM	L765777
1,1-Dichloropropene	<0.0007	mg/Kg	0.0007	0.0020	1	08/06/24 14:23	ELM	L765777
cis-1,3-Dichloropropene	<0.0008	mg/Kg	0.0008	0.0020	1	08/06/24 14:23	ELM	L765777
trans-1,3-Dichloropropene	<0.0009	mg/Kg	0.0009	0.0020	1	08/06/24 14:23	ELM	L765777
Ethylbenzene	<0.0011	mg/Kg	0.0011	0.0020	1	08/06/24 14:23	ELM	L765777
1,1,2-Trichloro-1,2,2-trifluoroethane	<0.0006	mg/Kg	0.0006	0.0020	1	08/06/24 14:23	ELM	L765777
Hexachlorobutadiene	<0.0019	mg/Kg	0.0019	0.0020	1	08/06/24 14:23	ELM	L765777
2-Hexanone	<0.0081	mg/Kg	0.0081	0.0100	1	08/06/24 14:23	ELM	L765777
Isopropylbenzene	<0.0015	mg/Kg	0.0015	0.0020	1	08/06/24 14:23	ELM	L765777
4-Isopropyl toluene	<0.0013	mg/Kg	0.0013	0.0020	1	08/06/24 14:23	ELM	L765777
Methyl Acetate	<0.0076	mg/Kg	0.0076	0.0100	1	08/06/24 14:23	ELM	L765777
4-Methyl-2-Pentanone	<0.0078	mg/Kg	0.0078	0.0100	1	08/06/24 14:23	ELM	L765777
Methylcyclohexane	<0.0081	mg/Kg	0.0081	0.0100	1	08/06/24 14:23	ELM	L765777
Methylene Chloride	<0.0095	mg/Kg	0.0095	0.0100	1	08/06/24 14:23	ELM	L765777
Methyl tert-butyl ether (MTBE)	<0.0010	mg/Kg	0.0010	0.0020	1	08/06/24 14:23	ELM	L765777
n-Propylbenzene	<0.0011	mg/Kg	0.0011	0.0020	1	08/06/24 14:23	ELM	L765777

Qualifiers/ Definitions

*	Outside QC Limit	DF	Dilution Factor
J	Estimated value	MQL	Method Quantitation Limit

Waypoint ANALYTICAL
2790 Whitten Road, Memphis, TN 38133
Main 901.213.2400 º Fax 901.213.2440
www.waypointanalytical.com

05143
LaBella Associates
Mr. Trey Helms
528 Mineral Trace
Hoover , AL 35244

Project Information : Chickasaw Marine Terminal
Chickasaw, AL
Project #2243359

Report Date : 08/08/2024
Received : 08/01/2024

Rebekah Ross
Project Manager

Report Number : **24-214-0058**

REPORT OF ANALYSIS

Lab No : **85734**
Sample ID : **SB1: 4-7**

Matrix: **Solids**
Sampled: **7/29/2024 13:25**

Analytical Method: 8260B **Prep Batch(es):** **L765773** 08/06/24 07:33
Prep Method: 5035

Test	Results	Units	MDL	MQL	DF	Date / Time Analyzed	By	Analytical Batch
Styrene	<0.0010	mg/Kg	0.0010	0.0020	1	08/06/24 14:23	ELM	L765777
1,1,1,2-Tetrachloroethane	<0.0016	mg/Kg	0.0016	0.0020	1	08/06/24 14:23	ELM	L765777
1,1,2,2-Tetrachloroethane	<0.0013	mg/Kg	0.0013	0.0020	1	08/06/24 14:23	ELM	L765777
Tetrachloroethene	<0.0009	mg/Kg	0.0009	0.0020	1	08/06/24 14:23	ELM	L765777
Toluene	**0.0010 J**	mg/Kg	0.0010	0.0040	1	08/06/24 14:23	ELM	L765777
1,2,3-Trichlorobenzene	<0.0023	mg/Kg	0.0023	0.0040	1	08/06/24 14:23	ELM	L765777
1,2,4-Trichlorobenzene	<0.0021	mg/Kg	0.0021	0.0040	1	08/06/24 14:23	ELM	L765777
1,1,1-Trichloroethane	<0.0009	mg/Kg	0.0009	0.0020	1	08/06/24 14:23	ELM	L765777
1,1,2-Trichloroethane	<0.0006	mg/Kg	0.0006	0.0020	1	08/06/24 14:23	ELM	L765777
Trichloroethene	<0.0010	mg/Kg	0.0010	0.0020	1	08/06/24 14:23	ELM	L765777
Trichlorofluoromethane	<0.0017	mg/Kg	0.0017	0.0020	1	08/06/24 14:23	ELM	L765777
1,2,3-Trichloropropane	<0.0013	mg/Kg	0.0013	0.0020	1	08/06/24 14:23	ELM	L765777
1,2,3-Trimethylbenzene	<0.0020	mg/Kg	0.0020	0.0020	1	08/06/24 14:23	ELM	L765777
1,2,4-Trimethylbenzene	<0.0019	mg/Kg	0.0019	0.0020	1	08/06/24 14:23	ELM	L765777
1,3,5-Trimethylbenzene	<0.0008	mg/Kg	0.0008	0.0020	1	08/06/24 14:23	ELM	L765777
Vinyl Chloride	<0.0016	mg/Kg	0.0016	0.0020	1	08/06/24 14:23	ELM	L765777
Xylene (Total)	**0.0008 J**	mg/Kg	0.0007	0.0020	1	08/06/24 14:23		L765777
Surrogate: 4-Bromofluorobenzene	85.4		Limits: 60-140%		1	08/06/24 14:23	ELM	L765777
Surrogate: 1,2-Dichloroethane - d4	115		Limits: 60-140%		1	08/06/24 14:23	ELM	L765777
Surrogate: Toluene-d8	86.6		Limits: 60-140%		1	08/06/24 14:23	ELM	L765777

Qualifiers/ Definitions

*	Outside QC Limit	DF	Dilution Factor
J	Estimated value	MQL	Method Quantitation Limit

Waypoint ANALYTICAL
2790 Whitten Road, Memphis, TN 38133
Main 901.213.2400 º Fax 901.213.2440
www.waypointanalytical.com

05143
LaBella Associates
Mr. Trey Helms
528 Mineral Trace
Hoover , AL 35244

Project Chickasaw Marine Terminal

Information : Chickasaw, AL
Project #2243359

Report Date : 08/08/2024
Received : 08/01/2024

Rebekah Ross
Project Manager

Report Number : **24-214-0058**

REPORT OF ANALYSIS

Lab No : **85734**
Sample ID : **SB1: 4-7**

Matrix: **Solids**
Sampled: **7/29/2024 13:25**

Analytical Method: 8270D SIM **Prep Batch(es):** **L765019** 08/02/24 08:34
Prep Method: 3550B

Test	Results	Units	MDL	MQL	DF	Date / Time Analyzed	By	Analytical Batch
Acenaphthene	<0.0152	mg/Kg	0.0152	0.0335	50	08/06/24 00:33	SMB	L765604
Acenaphthylene	<0.0135	mg/Kg	0.0135	0.0335	50	08/06/24 00:33	SMB	L765604
Anthracene	**0.0194 J**	mg/Kg	0.0167	0.0335	50	08/06/24 00:33	SMB	L765604
Benzo(a)anthracene	<0.0247	mg/Kg	0.0247	0.0335	50	08/06/24 00:33	SMB	L765604
Benzo(a)pyrene	**0.0366**	mg/Kg	0.0234	0.0335	50	08/06/24 00:33	SMB	L765604
Benzo(b)fluoranthene	<0.0293	mg/Kg	0.0293	0.0335	50	08/06/24 00:33	SMB	L765604
Benzo(g,h,i)perylene	**0.0334 J**	mg/Kg	0.0320	0.0335	50	08/06/24 00:33	SMB	L765604
Benzo(k)fluoranthene	<0.0219	mg/Kg	0.0219	0.0335	50	08/06/24 00:33	SMB	L765604
Chrysene	**0.0434**	mg/Kg	0.0312	0.0335	50	08/06/24 00:33	SMB	L765604
Dibenz(a,h)anthracene	<0.0307	mg/Kg	0.0307	0.0335	50	08/06/24 00:33	SMB	L765604
Fluoranthene	**0.0384**	mg/Kg	0.0197	0.0335	50	08/06/24 00:33	SMB	L765604
Fluorene	**0.0443**	mg/Kg	0.0143	0.0335	50	08/06/24 00:33	SMB	L765604
Indeno(1,2,3-cd)pyrene	<0.0314	mg/Kg	0.0314	0.0335	50	08/06/24 00:33	SMB	L765604
1-Methylnaphthalene	<0.0549	mg/Kg	0.0549	0.101	50	08/06/24 00:33	SMB	L765604
2-Methylnaphthalene	<0.0972	mg/Kg	0.0972	0.101	50	08/06/24 00:33	SMB	L765604
Naphthalene	<0.0730	mg/Kg	0.0730	0.101	50	08/06/24 00:33	SMB	L765604
Phenanthrene	**0.0378**	mg/Kg	0.0211	0.0335	50	08/06/24 00:33	SMB	L765604
Pyrene	**0.139**	mg/Kg	0.0322	0.0335	50	08/06/24 00:33	SMB	L765604
Surrogate: 2-Fluorobiphenyl	36.4			Limits: 33-115%	50	08/06/24 00:33	SMB	L765604
Surrogate: Nitrobenzene-d5	36.7			Limits: 29-110%	50	08/06/24 00:33	SMB	L765604
Surrogate: 4-Terphenyl-d14	43.1			Limits: 33-122%	50	08/06/24 00:33	SMB	L765604

Qualifiers/ Definitions

*	Outside QC Limit	DF	Dilution Factor
J	Estimated value	MQL	Method Quantitation Limit

Waypoint ANALYTICAL
2790 Whitten Road, Memphis, TN 38133
Main 901.213.2400 º Fax 901.213.2440
www.waypointanalytical.com

05143
LaBella Associates
Mr. Trey Helms
528 Mineral Trace
Hoover , AL 35244

Project Information : Chickasaw Marine Terminal
Chickasaw, AL
Project #2243359

Report Date : 08/08/2024
Received : 08/01/2024

Rebekah Ross
Project Manager

Report Number : **24-214-0058**

REPORT OF ANALYSIS

Lab No : **85735**
Sample ID : **SB2: 1-6**

Matrix: **Solids**
Sampled: **7/29/2024 14:45**

Test	Results	Units	MDL	MQL	DF	Date / Time Analyzed	By	Analytical Method
Moisture	**35.0**	%	0	0.050	1	08/02/24 14:19	ANV	SW-DRYWT
Arsenic	**0.920**	mg/Kg	0.250	0.500	1	08/02/24 23:33	BKN	6010D
Barium	**17.6**	mg/Kg	0.150	0.500	1	08/02/24 23:33	BKN	6010D
Cadmium	<0.0500	mg/Kg	0.0500	0.100	1	08/02/24 23:33	BKN	6010D
Chromium	**9.63**	mg/Kg	0.250	0.250	1	08/02/24 23:33	BKN	6010D
Lead	**59.2**	mg/Kg	0.200	0.300	1	08/02/24 23:33	BKN	6010D
Mercury	**0.0779 J**	mg/Kg	0.0205	0.170	1	08/02/24 11:10	FDS	7471A
Selenium	<0.350	mg/Kg	0.350	0.500	1	08/02/24 23:33	BKN	6010D
Silver	<0.200	mg/Kg	0.200	0.250	1	08/02/24 23:33	BKN	6010D

Qualifiers/ Definitions

*	Outside QC Limit	DF	Dilution Factor
J	Estimated value	MQL	Method Quantitation Limit

Waypoint ANALYTICAL
2790 Whitten Road, Memphis, TN 38133
Main 901.213.2400 º Fax 901.213.2440
www.waypointanalytical.com

05143
LaBella Associates
Mr. Trey Helms
528 Mineral Trace
Hoover , AL 35244

Project Chickasaw Marine Terminal

Information : Chickasaw, AL
Project #2243359

Report Date : 08/08/2024
Received : 08/01/2024

Rebekah Ross
Project Manager

Report Number : **24-214-0058**

REPORT OF ANALYSIS

Lab No : **85735**
Sample ID : **SB2: 1-6**

Matrix: **Solids**
Sampled: **7/29/2024 14:45**

Analytical Method: 8082A **Prep Batch(es):** **L765238** 08/05/24 08:00
Prep Method: 3546

Test	Results	Units	MDL	MQL	DF	Date / Time Analyzed	By	Analytical Batch
Aroclor 1016	<0.0136	mg/Kg	0.0136	0.0667	10	08/06/24 10:35	VIC	L765581
Aroclor 1221	<0.0222	mg/Kg	0.0222	0.0667	10	08/06/24 10:35	VIC	L765581
Aroclor 1232	<0.0222	mg/Kg	0.0222	0.0667	10	08/06/24 10:35	VIC	L765581
Aroclor 1242	<0.0222	mg/Kg	0.0222	0.0667	10	08/06/24 10:35	VIC	L765581
Aroclor 1248	<0.0222	mg/Kg	0.0222	0.0667	10	08/06/24 10:35	VIC	L765581
Aroclor 1254	<0.0222	mg/Kg	0.0222	0.0667	10	08/06/24 10:35	VIC	L765581
Aroclor 1260	<0.0239	mg/Kg	0.0239	0.0667	10	08/06/24 10:35	VIC	L765581
Surrogate: Decachlorobiphenyl	47.7		Limits: 25-125%		10	08/06/24 10:35	VIC	8082A
Surrogate: Tetrachloro-m-xylene	47.2		Limits: 25-125%		10	08/06/24 10:35	VIC	8082A

Analytical Method: 8260B **Prep Batch(es):** **L765773** 08/06/24 07:33
Prep Method: 5035

Test	Results	Units	MDL	MQL	DF	Date / Time Analyzed	By	Analytical Batch
Acetone	**0.0455 J**	mg/Kg	0.0449	0.0707	1	08/06/24 16:35	ELM	L765777
Acrylonitrile	<0.0155	mg/Kg	0.0155	0.0707	1	08/06/24 16:35	ELM	L765777
Benzene	**0.0051**	mg/Kg	0.0016	0.0035	1	08/06/24 16:35	ELM	L765777
Bromobenzene	<0.0023	mg/Kg	0.0023	0.0035	1	08/06/24 16:35	ELM	L765777
Bromodichloromethane	<0.0017	mg/Kg	0.0017	0.0035	1	08/06/24 16:35	ELM	L765777
Bromoform	<0.0033	mg/Kg	0.0033	0.0035	1	08/06/24 16:35	ELM	L765777
Bromomethane	<0.0025	mg/Kg	0.0025	0.0035	1	08/06/24 16:35	ELM	L765777
2-Butanone (MEK)	<0.0645	mg/Kg	0.0645	0.0707	1	08/06/24 16:35	ELM	L765777
n-Butylbenzene	<0.0032	mg/Kg	0.0032	0.0035	1	08/06/24 16:35	ELM	L765777

Qualifiers/ Definitions

*	Outside QC Limit	DF	Dilution Factor
J	Estimated value	MQL	Method Quantitation Limit

Waypoint ANALYTICAL
2790 Whitten Road, Memphis, TN 38133
Main 901.213.2400 º Fax 901.213.2440
www.waypointanalytical.com

05143
LaBella Associates
Mr. Trey Helms
528 Mineral Trace
Hoover , AL 35244

Project Information : Chickasaw Marine Terminal
Chickasaw, AL
Project #2243359

Report Date : 08/08/2024
Received : 08/01/2024

Rebekah Ross
Project Manager

Report Number : **24-214-0058**

REPORT OF ANALYSIS

Lab No : **85735**
Sample ID : **SB2: 1-6**

Matrix: **Solids**
Sampled: **7/29/2024 14:45**

Analytical Method: 8260B **Prep Batch(es):** **L765773** 08/06/24 07:33
Prep Method: 5035

Test	Results	Units	MDL	MQL	DF	Date / Time Analyzed	By	Analytical Batch
sec-Butyl benzene	<0.0023	mg/Kg	0.0023	0.0035	1	08/06/24 16:35	ELM	L765777
tert-Butyl benzene	<0.0019	mg/Kg	0.0019	0.0035	1	08/06/24 16:35	ELM	L765777
Carbon Disulfide	<0.0066	mg/Kg	0.0066	0.0177	1	08/06/24 16:35	ELM	L765777
Carbon Tetrachloride	<0.0016	mg/Kg	0.0016	0.0035	1	08/06/24 16:35	ELM	L765777
Chlorobenzene	<0.0016	mg/Kg	0.0016	0.0035	1	08/06/24 16:35	ELM	L765777
Chlorodibromomethane	<0.0019	mg/Kg	0.0019	0.0035	1	08/06/24 16:35	ELM	L765777
Chloroethane	<0.0030	mg/Kg	0.0030	0.0035	1	08/06/24 16:35	ELM	L765777
Chloroform	<0.0017	mg/Kg	0.0017	0.0035	1	08/06/24 16:35	ELM	L765777
Chloromethane	<0.0029	mg/Kg	0.0029	0.0035	1	08/06/24 16:35	ELM	L765777
2-Chlorotoluene	<0.0012	mg/Kg	0.0012	0.0035	1	08/06/24 16:35	ELM	L765777
4-Chlorotoluene	<0.0016	mg/Kg	0.0016	0.0035	1	08/06/24 16:35	ELM	L765777
Cyclohexane	<0.0153	mg/Kg	0.0153	0.0177	1	08/06/24 16:35	ELM	L765777
Di-Isopropyl Ether (DIPE)	<0.0160	mg/Kg	0.0160	0.0707	1	08/06/24 16:35	ELM	L765777
1,2-Dibromo-3-Chloropropane	<0.0072	mg/Kg	0.0072	0.0177	1	08/06/24 16:35	ELM	L765777
1,2-Dibromoethane	<0.0019	mg/Kg	0.0019	0.0035	1	08/06/24 16:35	ELM	L765777
Dibromomethane	<0.0023	mg/Kg	0.0023	0.0035	1	08/06/24 16:35	ELM	L765777
1,2-Dichlorobenzene	<0.0030	mg/Kg	0.0030	0.0035	1	08/06/24 16:35	ELM	L765777
1,3-Dichlorobenzene	<0.0016	mg/Kg	0.0016	0.0035	1	08/06/24 16:35	ELM	L765777
1,4-Dichlorobenzene	<0.0028	mg/Kg	0.0028	0.0035	1	08/06/24 16:35	ELM	L765777
Dichlorodifluoromethane	<0.0029	mg/Kg	0.0029	0.0035	1	08/06/24 16:35	ELM	L765777
1,1-Dichloroethane	<0.0019	mg/Kg	0.0019	0.0035	1	08/06/24 16:35	ELM	L765777
1,2-Dichloroethane	<0.0021	mg/Kg	0.0021	0.0035	1	08/06/24 16:35	ELM	L765777

Qualifiers/ Definitions

*	Outside QC Limit	DF	Dilution Factor
J	Estimated value	MQL	Method Quantitation Limit

Waypoint ANALYTICAL
2790 Whitten Road, Memphis, TN 38133
Main 901.213.2400 º Fax 901.213.2440
www.waypointanalytical.com

05143
LaBella Associates
Mr. Trey Helms
528 Mineral Trace
Hoover , AL 35244

Project Chickasaw Marine Terminal

Information : Chickasaw, AL
Project #2243359

Report Date : 08/08/2024
Received : 08/01/2024

Rebekah Ross
Project Manager

Report Number : **24-214-0058**

REPORT OF ANALYSIS

Lab No : **85735**
Sample ID : **SB2: 1-6**

Matrix: **Solids**
Sampled: **7/29/2024 14:45**

Analytical Method: 8260B **Prep Batch(es):** **L765773** 08/06/24 07:33
Prep Method: 5035

Test	Results	Units	MDL	MQL	DF	Date / Time Analyzed	By	Analytical Batch
1,1-Dichloroethene	<0.0032	mg/Kg	0.0032	0.0035	1	08/06/24 16:35	ELM	L765777
cis-1,2-Dichloroethene	<0.0020	mg/Kg	0.0020	0.0035	1	08/06/24 16:35	ELM	L765777
trans-1,2-Dichloroethene	<0.0022	mg/Kg	0.0022	0.0035	1	08/06/24 16:35	ELM	L765777
1,2-Dichloroethene (Total)	<0.0020	mg/Kg	0.0020	0.0035	1	08/06/24 16:35		L765777
1,2-Dichloropropane	<0.0025	mg/Kg	0.0025	0.0035	1	08/06/24 16:35	ELM	L765777
1,3-Dichloropropane	<0.0028	mg/Kg	0.0028	0.0035	1	08/06/24 16:35	ELM	L765777
2,2-Dichloropropane	<0.0019	mg/Kg	0.0019	0.0035	1	08/06/24 16:35	ELM	L765777
1,1-Dichloropropene	<0.0012	mg/Kg	0.0012	0.0035	1	08/06/24 16:35	ELM	L765777
cis-1,3-Dichloropropene	<0.0015	mg/Kg	0.0015	0.0035	1	08/06/24 16:35	ELM	L765777
trans-1,3-Dichloropropene	<0.0016	mg/Kg	0.0016	0.0035	1	08/06/24 16:35	ELM	L765777
Ethylbenzene	<0.0020	mg/Kg	0.0020	0.0035	1	08/06/24 16:35	ELM	L765777
1,1,2-Trichloro-1,2,2-trifluoroethane	<0.0012	mg/Kg	0.0012	0.0035	1	08/06/24 16:35	ELM	L765777
Hexachlorobutadiene	<0.0035	mg/Kg	0.0035	0.0035	1	08/06/24 16:35	ELM	L765777
2-Hexanone	<0.0145	mg/Kg	0.0145	0.0177	1	08/06/24 16:35	ELM	L765777
Isopropylbenzene	<0.0026	mg/Kg	0.0026	0.0035	1	08/06/24 16:35	ELM	L765777
4-Isopropyl toluene	<0.0023	mg/Kg	0.0023	0.0035	1	08/06/24 16:35	ELM	L765777
Methyl Acetate	<0.0136	mg/Kg	0.0136	0.0177	1	08/06/24 16:35	ELM	L765777
4-Methyl-2-Pentanone	<0.0138	mg/Kg	0.0138	0.0177	1	08/06/24 16:35	ELM	L765777
Methylcyclohexane	<0.0144	mg/Kg	0.0144	0.0177	1	08/06/24 16:35	ELM	L765777
Methylene Chloride	<0.0169	mg/Kg	0.0169	0.0177	1	08/06/24 16:35	ELM	L765777
Methyl tert-butyl ether (MTBE)	<0.0018	mg/Kg	0.0018	0.0035	1	08/06/24 16:35	ELM	L765777
n-Propylbenzene	<0.0020	mg/Kg	0.0020	0.0035	1	08/06/24 16:35	ELM	L765777

Qualifiers/ Definitions

*	Outside QC Limit	DF	Dilution Factor
J	Estimated value	MQL	Method Quantitation Limit

Waypoint ANALYTICAL
2790 Whitten Road, Memphis, TN 38133
Main 901.213.2400 º Fax 901.213.2440
www.waypointanalytical.com

05143
LaBella Associates
Mr. Trey Helms
528 Mineral Trace
Hoover , AL 35244

Project Chickasaw Marine Terminal

Information : Chickasaw, AL
Project #2243359

Report Date : 08/08/2024
Received : 08/01/2024

Rebekah Ross
Project Manager

Report Number : **24-214-0058**

REPORT OF ANALYSIS

Lab No : **85735**
Sample ID : **SB2: 1-6**

Matrix: **Solids**
Sampled: **7/29/2024 14:45**

Analytical Method: 8260B **Prep Batch(es):** **L765773** 08/06/24 07:33
Prep Method: 5035

Test	Results	Units	MDL	MQL	DF	Date / Time Analyzed	By	Analytical Batch
Styrene	<0.0019	mg/Kg	0.0019	0.0035	1	08/06/24 16:35	ELM	L765777
1,1,1,2-Tetrachloroethane	<0.0028	mg/Kg	0.0028	0.0035	1	08/06/24 16:35	ELM	L765777
1,1,2,2-Tetrachloroethane	<0.0024	mg/Kg	0.0024	0.0035	1	08/06/24 16:35	ELM	L765777
Tetrachloroethene	<0.0016	mg/Kg	0.0016	0.0035	1	08/06/24 16:35	ELM	L765777
Toluene	**0.0037 J**	mg/Kg	0.0018	0.0070	1	08/06/24 16:35	ELM	L765777
1,2,3-Trichlorobenzene	<0.0042	mg/Kg	0.0042	0.0070	1	08/06/24 16:35	ELM	L765777
1,2,4-Trichlorobenzene	<0.0038	mg/Kg	0.0038	0.0070	1	08/06/24 16:35	ELM	L765777
1,1,1-Trichloroethane	<0.0016	mg/Kg	0.0016	0.0035	1	08/06/24 16:35	ELM	L765777
1,1,2-Trichloroethane	<0.0012	mg/Kg	0.0012	0.0035	1	08/06/24 16:35	ELM	L765777
Trichloroethene	<0.0018	mg/Kg	0.0018	0.0035	1	08/06/24 16:35	ELM	L765777
Trichlorofluoromethane	<0.0030	mg/Kg	0.0030	0.0035	1	08/06/24 16:35	ELM	L765777
1,2,3-Trichloropropane	<0.0023	mg/Kg	0.0023	0.0035	1	08/06/24 16:35	ELM	L765777
1,2,3-Trimethylbenzene	<0.0035	mg/Kg	0.0035	0.0035	1	08/06/24 16:35	ELM	L765777
1,2,4-Trimethylbenzene	<0.0034	mg/Kg	0.0034	0.0035	1	08/06/24 16:35	ELM	L765777
1,3,5-Trimethylbenzene	<0.0015	mg/Kg	0.0015	0.0035	1	08/06/24 16:35	ELM	L765777
Vinyl Chloride	<0.0028	mg/Kg	0.0028	0.0035	1	08/06/24 16:35	ELM	L765777
Xylene (Total)	<0.0013	mg/Kg	0.0013	0.0035	1	08/06/24 16:35		L765777
Surrogate: 4-Bromofluorobenzene	96.0		Limits: 60-140%		1	08/06/24 16:35	ELM	L765777
Surrogate: 1,2-Dichloroethane - d4	97.7		Limits: 60-140%		1	08/06/24 16:35	ELM	L765777
Surrogate: Toluene-d8	91.5		Limits: 60-140%		1	08/06/24 16:35	ELM	L765777

Qualifiers/ Definitions				
	*	Outside QC Limit	DF	Dilution Factor
	J	Estimated value	MQL	Method Quantitation Limit

Waypoint ANALYTICAL
2790 Whitten Road, Memphis, TN 38133
Main 901.213.2400 º Fax 901.213.2440
www.waypointanalytical.com

05143
LaBella Associates
Mr. Trey Helms
528 Mineral Trace
Hoover , AL 35244

Project Chickasaw Marine Terminal

Information : Chickasaw, AL
Project #2243359

Report Date : 08/08/2024
Received : 08/01/2024

Rebekah Ross
Project Manager

Report Number : **24-214-0058**

REPORT OF ANALYSIS

Lab No : **85735**
Sample ID : **SB2: 1-6**

Matrix: **Solids**
Sampled: **7/29/2024 14:45**

Analytical Method: 8270D SIM **Prep Batch(es):** **L765019** 08/02/24 08:34
Prep Method: 3550B

Test	Results	Units	MDL	MQL	DF	Date / Time Analyzed	By	Analytical Batch
Acenaphthene	**0.699**	mg/Kg	0.0152	0.0335	50	08/06/24 00:52	SMB	L765604
Acenaphthylene	<0.0135	mg/Kg	0.0135	0.0335	50	08/06/24 00:52	SMB	L765604
Anthracene	**0.709**	mg/Kg	0.0167	0.0335	50	08/06/24 00:52	SMB	L765604
Benzo(a)anthracene	**0.359**	mg/Kg	0.0247	0.0335	50	08/06/24 00:52	SMB	L765604
Benzo(a)pyrene	**0.312**	mg/Kg	0.0234	0.0335	50	08/06/24 00:52	SMB	L765604
Benzo(b)fluoranthene	**0.113**	mg/Kg	0.0293	0.0335	50	08/06/24 00:52	SMB	L765604
Benzo(g,h,i)perylene	**0.154**	mg/Kg	0.0320	0.0335	50	08/06/24 00:52	SMB	L765604
Benzo(k)fluoranthene	**0.0270 J**	mg/Kg	0.0219	0.0335	50	08/06/24 00:52	SMB	L765604
Chrysene	**0.840**	mg/Kg	0.0312	0.0335	50	08/06/24 00:52	SMB	L765604
Dibenz(a,h)anthracene	<0.0307	mg/Kg	0.0307	0.0335	50	08/06/24 00:52	SMB	L765604
Fluoranthene	**0.898**	mg/Kg	0.0197	0.0335	50	08/06/24 00:52	SMB	L765604
Fluorene	**0.998**	mg/Kg	0.0143	0.0335	50	08/06/24 00:52	SMB	L765604
Indeno(1,2,3-cd)pyrene	**0.0370**	mg/Kg	0.0314	0.0335	50	08/06/24 00:52	SMB	L765604
1-Methylnaphthalene	**0.355**	mg/Kg	0.0549	0.101	50	08/06/24 00:52	SMB	L765604
2-Methylnaphthalene	**0.247**	mg/Kg	0.0972	0.101	50	08/06/24 00:52	SMB	L765604
Naphthalene	<0.0730	mg/Kg	0.0730	0.101	50	08/06/24 00:52	SMB	L765604
Phenanthrene	**2.29**	mg/Kg	0.0211	0.0335	50	08/06/24 00:52	SMB	L765604
Pyrene	**1.72**	mg/Kg	0.0322	0.0335	50	08/06/24 00:52	SMB	L765604
Surrogate: 2-Fluorobiphenyl	39.3		Limits: 33-115%		50	08/06/24 00:52	SMB	L765604
Surrogate: Nitrobenzene-d5	45.6		Limits: 29-110%		50	08/06/24 00:52	SMB	L765604
Surrogate: 4-Terphenyl-d14	49.2		Limits: 33-122%		50	08/06/24 00:52	SMB	L765604

Qualifiers/ Definitions

*	Outside QC Limit	DF	Dilution Factor
J	Estimated value	MQL	Method Quantitation Limit

2790 Whitten Road, Memphis, TN 38133
Main 901.213.2400 º Fax 901.213.2440
www.waypointanalytical.com

05143
LaBella Associates
Mr. Trey Helms
528 Mineral Trace
Hoover , AL 35244

Project Information : Chickasaw Marine Terminal
Chickasaw, AL
Project #2243359

Report Date : 08/08/2024
Received : 08/01/2024

Rebekah Ross
Project Manager

Report Number : **24-214-0058**

REPORT OF ANALYSIS

Lab No : **85736**
Sample ID : **SB3: 6-8**

Matrix: **Solids**
Sampled: **7/29/2024 16:25**

Test	Results	Units	MDL	MQL	DF	Date / Time Analyzed	By	Analytical Method
Moisture	**10.6**	%	0	0.050	1	08/02/24 14:19	ANV	SW-DRYWT

Qualifiers/ Definitions				
	*	Outside QC Limit	DF	Dilution Factor
	J	Estimated value	MQL	Method Quantitation Limit

Waypoint ANALYTICAL
2790 Whitten Road, Memphis, TN 38133
Main 901.213.2400 º Fax 901.213.2440
www.waypointanalytical.com

05143
LaBella Associates
Mr. Trey Helms
528 Mineral Trace
Hoover , AL 35244

Project Information : Chickasaw Marine Terminal
Chickasaw, AL
Project #2243359

Report Date : 08/08/2024
Received : 08/01/2024

Rebekah Ross
Project Manager

Report Number : **24-214-0058**

REPORT OF ANALYSIS

Lab No : **85736**
Sample ID : **SB3: 6-8**

Matrix: **Solids**
Sampled: **7/29/2024 16:25**

Analytical Method: 8082A **Prep Batch(es):** **L765238** 08/05/24 08:00
Prep Method: 3546

Test	Results	Units	MDL	MQL	DF	Date / Time Analyzed	By	Analytical Batch
Aroclor 1016	<0.0786	mg/Kg	0.0786	0.385	10	08/06/24 11:19	VIC	L765581
Aroclor 1221	<0.128	mg/Kg	0.128	0.385	10	08/06/24 11:19	VIC	L765581
Aroclor 1232	<0.128	mg/Kg	0.128	0.385	10	08/06/24 11:19	VIC	L765581
Aroclor 1242	<0.128	mg/Kg	0.128	0.385	10	08/06/24 11:19	VIC	L765581
Aroclor 1248	<0.128	mg/Kg	0.128	0.385	10	08/06/24 11:19	VIC	L765581
Aroclor 1254	<0.128	mg/Kg	0.128	0.385	10	08/06/24 11:19	VIC	L765581
Aroclor 1260	<0.138	mg/Kg	0.138	0.385	10	08/06/24 11:19	VIC	L765581
Surrogate: Decachlorobiphenyl	55.4		Limits: 25-125%		10	08/06/24 11:19	VIC	8082A
Surrogate: Tetrachloro-m-xylene	47.3		Limits: 25-125%		10	08/06/24 11:19	VIC	8082A

Analytical Method: 8260B **Prep Batch(es):** **L765773** 08/06/24 07:33
Prep Method: 5035

Test	Results	Units	MDL	MQL	DF	Date / Time Analyzed	By	Analytical Batch
Acetone	**0.0968**	mg/Kg	0.0254	0.0400	1	08/06/24 17:08	ELM	L765777
Acrylonitrile	<0.0087	mg/Kg	0.0087	0.0400	1	08/06/24 17:08	ELM	L765777
Benzene	**0.0015 J**	mg/Kg	0.0009	0.0020	1	08/06/24 17:08	ELM	L765777
Bromobenzene	<0.0013	mg/Kg	0.0013	0.0020	1	08/06/24 17:08	ELM	L765777
Bromodichloromethane	<0.0009	mg/Kg	0.0009	0.0020	1	08/06/24 17:08	ELM	L765777
Bromoform	<0.0019	mg/Kg	0.0019	0.0020	1	08/06/24 17:08	ELM	L765777
Bromomethane	<0.0014	mg/Kg	0.0014	0.0020	1	08/06/24 17:08	ELM	L765777
2-Butanone (MEK)	<0.0365	mg/Kg	0.0365	0.0400	1	08/06/24 17:08	ELM	L765777
n-Butylbenzene	**0.0505**	mg/Kg	0.0018	0.0020	1	08/06/24 17:08	ELM	L765777

Qualifiers/ Definitions

*	Outside QC Limit	DF	Dilution Factor
J	Estimated value	MQL	Method Quantitation Limit

Waypoint ANALYTICAL
2790 Whitten Road, Memphis, TN 38133
Main 901.213.2400 º Fax 901.213.2440
www.waypointanalytical.com

05143
LaBella Associates
Mr. Trey Helms
528 Mineral Trace
Hoover , AL 35244

Project Chickasaw Marine Terminal
Information : Chickasaw, AL
Project #2243359

Report Date : 08/08/2024
Received : 08/01/2024

Rebekah Ross
Project Manager

Report Number : **24-214-0058**

REPORT OF ANALYSIS

Lab No : **85736**
Sample ID : **SB3: 6-8**

Matrix: **Solids**
Sampled: **7/29/2024 16:25**

Analytical Method: 8260B **Prep Batch(es):** **L765773** 08/06/24 07:33
Prep Method: 5035

Test	Results	Units	MDL	MQL	DF	Date / Time Analyzed	By	Analytical Batch
sec-Butyl benzene	**0.0018 J**	mg/Kg	0.0013	0.0020	1	08/06/24 17:08	ELM	L765777
tert-Butyl benzene	<0.0010	mg/Kg	0.0010	0.0020	1	08/06/24 17:08	ELM	L765777
Carbon Disulfide	**0.0052 J**	mg/Kg	0.0037	0.0100	1	08/06/24 17:08	ELM	L765777
Carbon Tetrachloride	<0.0009	mg/Kg	0.0009	0.0020	1	08/06/24 17:08	ELM	L765777
Chlorobenzene	<0.0009	mg/Kg	0.0009	0.0020	1	08/06/24 17:08	ELM	L765777
Chlorodibromomethane	<0.0011	mg/Kg	0.0011	0.0020	1	08/06/24 17:08	ELM	L765777
Chloroethane	<0.0017	mg/Kg	0.0017	0.0020	1	08/06/24 17:08	ELM	L765777
Chloroform	<0.0010	mg/Kg	0.0010	0.0020	1	08/06/24 17:08	ELM	L765777
Chloromethane	<0.0016	mg/Kg	0.0016	0.0020	1	08/06/24 17:08	ELM	L765777
2-Chlorotoluene	<0.0007	mg/Kg	0.0007	0.0020	1	08/06/24 17:08	ELM	L765777
4-Chlorotoluene	<0.0009	mg/Kg	0.0009	0.0020	1	08/06/24 17:08	ELM	L765777
Cyclohexane	<0.0086	mg/Kg	0.0086	0.0100	1	08/06/24 17:08	ELM	L765777
Di-Isopropyl Ether (DIPE)	<0.0090	mg/Kg	0.0090	0.0400	1	08/06/24 17:08	ELM	L765777
1,2-Dibromo-3-Chloropropane	<0.0040	mg/Kg	0.0040	0.0100	1	08/06/24 17:08	ELM	L765777
1,2-Dibromoethane	<0.0010	mg/Kg	0.0010	0.0020	1	08/06/24 17:08	ELM	L765777
Dibromomethane	<0.0013	mg/Kg	0.0013	0.0020	1	08/06/24 17:08	ELM	L765777
1,2-Dichlorobenzene	<0.0017	mg/Kg	0.0017	0.0020	1	08/06/24 17:08	ELM	L765777
1,3-Dichlorobenzene	<0.0009	mg/Kg	0.0009	0.0020	1	08/06/24 17:08	ELM	L765777
1,4-Dichlorobenzene	<0.0016	mg/Kg	0.0016	0.0020	1	08/06/24 17:08	ELM	L765777
Dichlorodifluoromethane	<0.0016	mg/Kg	0.0016	0.0020	1	08/06/24 17:08	ELM	L765777
1,1-Dichloroethane	<0.0011	mg/Kg	0.0011	0.0020	1	08/06/24 17:08	ELM	L765777
1,2-Dichloroethane	<0.0012	mg/Kg	0.0012	0.0020	1	08/06/24 17:08	ELM	L765777

Qualifiers/ Definitions

*	Outside QC Limit	DF	Dilution Factor
J	Estimated value	MQL	Method Quantitation Limit

2790 Whitten Road, Memphis, TN 38133
Main 901.213.2400 º Fax 901.213.2440
www.waypointanalytical.com

05143
LaBella Associates
Mr. Trey Helms
528 Mineral Trace
Hoover , AL 35244

Project Information : Chickasaw Marine Terminal
Chickasaw, AL
Project #2243359

Report Date : 08/08/2024
Received : 08/01/2024

Rebekah Ross
Project Manager

Report Number : **24-214-0058**

REPORT OF ANALYSIS

Lab No : **85736**
Sample ID : **SB3: 6-8**

Matrix: **Solids**
Sampled: **7/29/2024 16:25**

Analytical Method: 8260B **Prep Batch(es):** **L765773** 08/06/24 07:33
Prep Method: 5035

Test	Results	Units	MDL	MQL	DF	Date / Time Analyzed	By	Analytical Batch
1,1-Dichloroethene	<0.0018	mg/Kg	0.0018	0.0020	1	08/06/24 17:08	ELM	L765777
cis-1,2-Dichloroethene	<0.0011	mg/Kg	0.0011	0.0020	1	08/06/24 17:08	ELM	L765777
trans-1,2-Dichloroethene	<0.0012	mg/Kg	0.0012	0.0020	1	08/06/24 17:08	ELM	L765777
1,2-Dichloroethene (Total)	<0.0011	mg/Kg	0.0011	0.0020	1	08/06/24 17:08		L765777
1,2-Dichloropropane	<0.0014	mg/Kg	0.0014	0.0020	1	08/06/24 17:08	ELM	L765777
1,3-Dichloropropane	<0.0016	mg/Kg	0.0016	0.0020	1	08/06/24 17:08	ELM	L765777
2,2-Dichloropropane	<0.0011	mg/Kg	0.0011	0.0020	1	08/06/24 17:08	ELM	L765777
1,1-Dichloropropene	<0.0007	mg/Kg	0.0007	0.0020	1	08/06/24 17:08	ELM	L765777
cis-1,3-Dichloropropene	<0.0008	mg/Kg	0.0008	0.0020	1	08/06/24 17:08	ELM	L765777
trans-1,3-Dichloropropene	<0.0009	mg/Kg	0.0009	0.0020	1	08/06/24 17:08	ELM	L765777
Ethylbenzene	**0.0089**	mg/Kg	0.0011	0.0020	1	08/06/24 17:08	ELM	L765777
1,1,2-Trichloro-1,2,2-trifluoroethane	<0.0006	mg/Kg	0.0006	0.0020	1	08/06/24 17:08	ELM	L765777
Hexachlorobutadiene	<0.0019	mg/Kg	0.0019	0.0020	1	08/06/24 17:08	ELM	L765777
2-Hexanone	<0.0081	mg/Kg	0.0081	0.0100	1	08/06/24 17:08	ELM	L765777
Isopropylbenzene	**0.0025**	mg/Kg	0.0015	0.0020	1	08/06/24 17:08	ELM	L765777
4-Isopropyl toluene	**0.0029**	mg/Kg	0.0013	0.0020	1	08/06/24 17:08	ELM	L765777
Methyl Acetate	<0.0076	mg/Kg	0.0076	0.0100	1	08/06/24 17:08	ELM	L765777
4-Methyl-2-Pentanone	<0.0078	mg/Kg	0.0078	0.0100	1	08/06/24 17:08	ELM	L765777
Methylcyclohexane	<0.0081	mg/Kg	0.0081	0.0100	1	08/06/24 17:08	ELM	L765777
Methylene Chloride	<0.0095	mg/Kg	0.0095	0.0100	1	08/06/24 17:08	ELM	L765777
Methyl tert-butyl ether (MTBE)	<0.0010	mg/Kg	0.0010	0.0020	1	08/06/24 17:08	ELM	L765777
n-Propylbenzene	**0.0436**	mg/Kg	0.0011	0.0020	1	08/06/24 17:08	ELM	L765777

Qualifiers/ Definitions

*	Outside QC Limit	DF	Dilution Factor
J	Estimated value	MQL	Method Quantitation Limit

Waypoint ANALYTICAL
2790 Whitten Road, Memphis, TN 38133
Main 901.213.2400 º Fax 901.213.2440
www.waypointanalytical.com

05143
LaBella Associates
Mr. Trey Helms
528 Mineral Trace
Hoover , AL 35244

Project Information : Chickasaw Marine Terminal
Chickasaw, AL
Project #2243359

Report Date : 08/08/2024
Received : 08/01/2024

Rebekah Ross
Project Manager

Report Number : **24-214-0058**

REPORT OF ANALYSIS

Lab No : **85736**
Sample ID : **SB3: 6-8**

Matrix: **Solids**
Sampled: **7/29/2024 16:25**

Analytical Method: 8260B **Prep Batch(es):** **L765773** 08/06/24 07:33
Prep Method: 5035

Test	Results	Units	MDL	MQL	DF	Date / Time Analyzed	By	Analytical Batch
Styrene	<0.0010	mg/Kg	0.0010	0.0020	1	08/06/24 17:08	ELM	L765777
1,1,1,2-Tetrachloroethane	<0.0016	mg/Kg	0.0016	0.0020	1	08/06/24 17:08	ELM	L765777
1,1,2,2-Tetrachloroethane	<0.0013	mg/Kg	0.0013	0.0020	1	08/06/24 17:08	ELM	L765777
Tetrachloroethene	<0.0009	mg/Kg	0.0009	0.0020	1	08/06/24 17:08	ELM	L765777
Toluene	**0.0021 J**	mg/Kg	0.0010	0.0040	1	08/06/24 17:08	ELM	L765777
1,2,3-Trichlorobenzene	<0.0023	mg/Kg	0.0023	0.0040	1	08/06/24 17:08	ELM	L765777
1,2,4-Trichlorobenzene	<0.0021	mg/Kg	0.0021	0.0040	1	08/06/24 17:08	ELM	L765777
1,1,1-Trichloroethane	<0.0009	mg/Kg	0.0009	0.0020	1	08/06/24 17:08	ELM	L765777
1,1,2-Trichloroethane	<0.0006	mg/Kg	0.0006	0.0020	1	08/06/24 17:08	ELM	L765777
Trichloroethene	<0.0010	mg/Kg	0.0010	0.0020	1	08/06/24 17:08	ELM	L765777
Trichlorofluoromethane	<0.0017	mg/Kg	0.0017	0.0020	1	08/06/24 17:08	ELM	L765777
1,2,3-Trichloropropane	<0.0013	mg/Kg	0.0013	0.0020	1	08/06/24 17:08	ELM	L765777
1,2,3-Trimethylbenzene	**0.0056**	mg/Kg	0.0020	0.0020	1	08/06/24 17:08	ELM	L765777
1,2,4-Trimethylbenzene	**0.0065**	mg/Kg	0.0019	0.0020	1	08/06/24 17:08	ELM	L765777
1,3,5-Trimethylbenzene	**0.0015 J**	mg/Kg	0.0008	0.0020	1	08/06/24 17:08	ELM	L765777
Vinyl Chloride	<0.0016	mg/Kg	0.0016	0.0020	1	08/06/24 17:08	ELM	L765777
Xylene (Total)	**0.0209**	mg/Kg	0.0007	0.0020	1	08/06/24 17:08		L765777
Surrogate: 4-Bromofluorobenzene	70.6		Limits: 60-140%		1	08/06/24 17:08	ELM	L765777
Surrogate: 1,2-Dichloroethane - d4	123		Limits: 60-140%		1	08/06/24 17:08	ELM	L765777
Surrogate: Toluene-d8	80.6		Limits: 60-140%		1	08/06/24 17:08	ELM	L765777

Qualifiers/ Definitions

*	Outside QC Limit	DF	Dilution Factor
J	Estimated value	MQL	Method Quantitation Limit

Waypoint ANALYTICAL
2790 Whitten Road, Memphis, TN 38133
Main 901.213.2400 º Fax 901.213.2440
www.waypointanalytical.com

05143
LaBella Associates
Mr. Trey Helms
528 Mineral Trace
Hoover , AL 35244

Project Chickasaw Marine Terminal

Information : Chickasaw, AL
Project #2243359

Report Date : 08/08/2024
Received : 08/01/2024

Rebekah Ross
Project Manager

Report Number : **24-214-0058**

REPORT OF ANALYSIS

Lab No : **85736**
Sample ID : **SB3: 6-8**

Matrix: **Solids**
Sampled: **7/29/2024 16:25**

Analytical Method: 8270D SIM **Prep Batch(es):** **L765019** 08/02/24 08:34
Prep Method: 3550B

Test	Results	Units	MDL	MQL	DF	Date / Time Analyzed	By	Analytical Batch
Acenaphthene	**0.122**	mg/Kg	0.0152	0.0335	50	08/06/24 01:11	SMB	L765604
Acenaphthylene	<0.0135	mg/Kg	0.0135	0.0335	50	08/06/24 01:11	SMB	L765604
Anthracene	**0.240**	mg/Kg	0.0167	0.0335	50	08/06/24 01:11	SMB	L765604
Benzo(a)anthracene	**0.288**	mg/Kg	0.0247	0.0335	50	08/06/24 01:11	SMB	L765604
Benzo(a)pyrene	**0.242**	mg/Kg	0.0234	0.0335	50	08/06/24 01:11	SMB	L765604
Benzo(b)fluoranthene	**0.0953**	mg/Kg	0.0293	0.0335	50	08/06/24 01:11	SMB	L765604
Benzo(g,h,i)perylene	**0.128**	mg/Kg	0.0320	0.0335	50	08/06/24 01:11	SMB	L765604
Benzo(k)fluoranthene	**0.0459**	mg/Kg	0.0219	0.0335	50	08/06/24 01:11	SMB	L765604
Chrysene	**0.778**	mg/Kg	0.0312	0.0335	50	08/06/24 01:11	SMB	L765604
Dibenz(a,h)anthracene	<0.0307	mg/Kg	0.0307	0.0335	50	08/06/24 01:11	SMB	L765604
Fluoranthene	**0.248**	mg/Kg	0.0197	0.0335	50	08/06/24 01:11	SMB	L765604
Fluorene	**0.255**	mg/Kg	0.0143	0.0335	50	08/06/24 01:11	SMB	L765604
Indeno(1,2,3-cd)pyrene	<0.0314	mg/Kg	0.0314	0.0335	50	08/06/24 01:11	SMB	L765604
1-Methylnaphthalene	**0.149**	mg/Kg	0.0549	0.101	50	08/06/24 01:11	SMB	L765604
2-Methylnaphthalene	**0.176**	mg/Kg	0.0972	0.101	50	08/06/24 01:11	SMB	L765604
Naphthalene	<0.0730	mg/Kg	0.0730	0.101	50	08/06/24 01:11	SMB	L765604
Phenanthrene	**0.353**	mg/Kg	0.0211	0.0335	50	08/06/24 01:11	SMB	L765604
Pyrene	**1.37**	mg/Kg	0.0322	0.0335	50	08/06/24 01:11	SMB	L765604
Surrogate: 2-Fluorobiphenyl	34.7		Limits: 33-115%		50	08/06/24 01:11	SMB	L765604
Surrogate: Nitrobenzene-d5	37.4		Limits: 29-110%		50	08/06/24 01:11	SMB	L765604
Surrogate: 4-Terphenyl-d14	42.2		Limits: 33-122%		50	08/06/24 01:11	SMB	L765604

Qualifiers/ Definitions

*	Outside QC Limit	DF	Dilution Factor
J	Estimated value	MQL	Method Quantitation Limit

2790 Whitten Road, Memphis, TN 38133
Main 901.213.2400 º Fax 901.213.2440
www.waypointanalytical.com

05143
LaBella Associates
Mr. Trey Helms
528 Mineral Trace
Hoover , AL 35244

Project Information : Chickasaw Marine Terminal
Chickasaw, AL
Project #2243359

Report Date : 08/08/2024
Received : 08/01/2024

Rebekah Ross
Project Manager

Report Number : **24-214-0058**

REPORT OF ANALYSIS

Lab No : **85737**
Sample ID : **SB4: 3-6**

Matrix: **Solids**
Sampled: **7/30/2024 7:25**

Test	Results	Units	MDL	MQL	DF	Date / Time Analyzed	By	Analytical Method
Moisture	**6.72**	%	0	0.050	1	08/02/24 14:19	ANV	SW-DRYWT

Qualifiers/ Definitions				
	*	Outside QC Limit	DF	Dilution Factor
	J	Estimated value	MQL	Method Quantitation Limit

Waypoint ANALYTICAL
2790 Whitten Road, Memphis, TN 38133
Main 901.213.2400 º Fax 901.213.2440
www.waypointanalytical.com

05143
LaBella Associates
Mr. Trey Helms
528 Mineral Trace
Hoover , AL 35244

Project Chickasaw Marine Terminal

Information : Chickasaw, AL
Project #2243359

Report Date : 08/08/2024
Received : 08/01/2024

Rebekah Ross
Project Manager

Report Number : **24-214-0058**

REPORT OF ANALYSIS

Lab No : **85737**
Sample ID : **SB4: 3-6**

Matrix: **Solids**
Sampled: **7/30/2024 7:25**

Analytical Method: 8082A **Prep Batch(es):** **L765238** 08/05/24 08:00
Prep Method: 3546

Test	Results	Units	MDL	MQL	DF	Date / Time Analyzed	By	Analytical Batch
Aroclor 1016	<0.0758	mg/Kg	0.0758	0.371	10	08/06/24 11:40	VIC	L765581
Aroclor 1221	<0.123	mg/Kg	0.123	0.371	10	08/06/24 11:40	VIC	L765581
Aroclor 1232	<0.123	mg/Kg	0.123	0.371	10	08/06/24 11:40	VIC	L765581
Aroclor 1242	<0.123	mg/Kg	0.123	0.371	10	08/06/24 11:40	VIC	L765581
Aroclor 1248	<0.123	mg/Kg	0.123	0.371	10	08/06/24 11:40	VIC	L765581
Aroclor 1254	<0.123	mg/Kg	0.123	0.371	10	08/06/24 11:40	VIC	L765581
Aroclor 1260	<0.133	mg/Kg	0.133	0.371	10	08/06/24 11:40	VIC	L765581
Surrogate: Decachlorobiphenyl	44.9		Limits: 25-125%		10	08/06/24 11:40	VIC	8082A
Surrogate: Tetrachloro-m-xylene	60.5		Limits: 25-125%		10	08/06/24 11:40	VIC	8082A

Analytical Method: 8260B **Prep Batch(es):** **L765773** 08/06/24 07:33
Prep Method: 5035

Test	Results	Units	MDL	MQL	DF	Date / Time Analyzed	By	Analytical Batch
Acetone	**0.150**	mg/Kg	0.0257	0.0405	1	08/06/24 17:41	ELM	L765777
Acrylonitrile	<0.0088	mg/Kg	0.0088	0.0405	1	08/06/24 17:41	ELM	L765777
Benzene	<0.0009	mg/Kg	0.0009	0.0020	1	08/06/24 17:41	ELM	L765777
Bromobenzene	<0.0013	mg/Kg	0.0013	0.0020	1	08/06/24 17:41	ELM	L765777
Bromodichloromethane	<0.0009	mg/Kg	0.0009	0.0020	1	08/06/24 17:41	ELM	L765777
Bromoform	<0.0019	mg/Kg	0.0019	0.0020	1	08/06/24 17:41	ELM	L765777
Bromomethane	<0.0014	mg/Kg	0.0014	0.0020	1	08/06/24 17:41	ELM	L765777
2-Butanone (MEK)	**0.0440**	mg/Kg	0.0370	0.0405	1	08/06/24 17:41	ELM	L765777
n-Butylbenzene	**0.0528**	mg/Kg	0.0018	0.0020	1	08/06/24 17:41	ELM	L765777

Qualifiers/ Definitions

*	Outside QC Limit	DF	Dilution Factor
J	Estimated value	MQL	Method Quantitation Limit

Waypoint ANALYTICAL
2790 Whitten Road, Memphis, TN 38133
Main 901.213.2400 º Fax 901.213.2440
www.waypointanalytical.com

05143
LaBella Associates
Mr. Trey Helms
528 Mineral Trace
Hoover , AL 35244

Project Information : Chickasaw Marine Terminal
Chickasaw, AL
Project #2243359

Report Date : 08/08/2024
Received : 08/01/2024

Rebekah Ross
Project Manager

Report Number : **24-214-0058**

REPORT OF ANALYSIS

Lab No : **85737**
Sample ID : **SB4: 3-6**

Matrix: **Solids**
Sampled: **7/30/2024 7:25**

Analytical Method: 8260B **Prep Batch(es):** **L765773** 08/06/24 07:33
Prep Method: 5035

Test	Results	Units	MDL	MQL	DF	Date / Time Analyzed	By	Analytical Batch
sec-Butyl benzene	**0.0067**	mg/Kg	0.0013	0.0020	1	08/06/24 17:41	ELM	L765777
tert-Butyl benzene	<0.0011	mg/Kg	0.0011	0.0020	1	08/06/24 17:41	ELM	L765777
Carbon Disulfide	<0.0037	mg/Kg	0.0037	0.0101	1	08/06/24 17:41	ELM	L765777
Carbon Tetrachloride	<0.0009	mg/Kg	0.0009	0.0020	1	08/06/24 17:41	ELM	L765777
Chlorobenzene	<0.0009	mg/Kg	0.0009	0.0020	1	08/06/24 17:41	ELM	L765777
Chlorodibromomethane	<0.0011	mg/Kg	0.0011	0.0020	1	08/06/24 17:41	ELM	L765777
Chloroethane	<0.0017	mg/Kg	0.0017	0.0020	1	08/06/24 17:41	ELM	L765777
Chloroform	<0.0010	mg/Kg	0.0010	0.0020	1	08/06/24 17:41	ELM	L765777
Chloromethane	<0.0017	mg/Kg	0.0017	0.0020	1	08/06/24 17:41	ELM	L765777
2-Chlorotoluene	<0.0007	mg/Kg	0.0007	0.0020	1	08/06/24 17:41	ELM	L765777
4-Chlorotoluene	<0.0009	mg/Kg	0.0009	0.0020	1	08/06/24 17:41	ELM	L765777
Cyclohexane	<0.0087	mg/Kg	0.0087	0.0101	1	08/06/24 17:41	ELM	L765777
Di-Isopropyl Ether (DIPE)	<0.0091	mg/Kg	0.0091	0.0405	1	08/06/24 17:41	ELM	L765777
1,2-Dibromo-3-Chloropropane	<0.0041	mg/Kg	0.0041	0.0101	1	08/06/24 17:41	ELM	L765777
1,2-Dibromoethane	<0.0010	mg/Kg	0.0010	0.0020	1	08/06/24 17:41	ELM	L765777
Dibromomethane	<0.0013	mg/Kg	0.0013	0.0020	1	08/06/24 17:41	ELM	L765777
1,2-Dichlorobenzene	<0.0017	mg/Kg	0.0017	0.0020	1	08/06/24 17:41	ELM	L765777
1,3-Dichlorobenzene	<0.0009	mg/Kg	0.0009	0.0020	1	08/06/24 17:41	ELM	L765777
1,4-Dichlorobenzene	<0.0016	mg/Kg	0.0016	0.0020	1	08/06/24 17:41	ELM	L765777
Dichlorodifluoromethane	<0.0016	mg/Kg	0.0016	0.0020	1	08/06/24 17:41	ELM	L765777
1,1-Dichloroethane	<0.0011	mg/Kg	0.0011	0.0020	1	08/06/24 17:41	ELM	L765777
1,2-Dichloroethane	<0.0012	mg/Kg	0.0012	0.0020	1	08/06/24 17:41	ELM	L765777

Qualifiers/ Definitions

*	Outside QC Limit	DF	Dilution Factor
J	Estimated value	MQL	Method Quantitation Limit

Waypoint ANALYTICAL
2790 Whitten Road, Memphis, TN 38133
Main 901.213.2400 º Fax 901.213.2440
www.waypointanalytical.com

05143
LaBella Associates
Mr. Trey Helms
528 Mineral Trace
Hoover , AL 35244

Project Chickasaw Marine Terminal

Information : Chickasaw, AL
Project #2243359

Report Date : 08/08/2024
Received : 08/01/2024

Rebekah Ross
Project Manager

Report Number : **24-214-0058**

REPORT OF ANALYSIS

Lab No : **85737**
Sample ID : **SB4: 3-6**

Matrix: **Solids**
Sampled: **7/30/2024 7:25**

Analytical Method: 8260B **Prep Batch(es):** **L765773** 08/06/24 07:33
Prep Method: 5035

Test	Results	Units	MDL	MQL	DF	Date / Time Analyzed	By	Analytical Batch
1,1-Dichloroethene	<0.0018	mg/Kg	0.0018	0.0020	1	08/06/24 17:41	ELM	L765777
cis-1,2-Dichloroethene	<0.0011	mg/Kg	0.0011	0.0020	1	08/06/24 17:41	ELM	L765777
trans-1,2-Dichloroethene	<0.0012	mg/Kg	0.0012	0.0020	1	08/06/24 17:41	ELM	L765777
1,2-Dichloroethene (Total)	<0.0011	mg/Kg	0.0011	0.0020	1	08/06/24 17:41		L765777
1,2-Dichloropropane	<0.0014	mg/Kg	0.0014	0.0020	1	08/06/24 17:41	ELM	L765777
1,3-Dichloropropane	<0.0016	mg/Kg	0.0016	0.0020	1	08/06/24 17:41	ELM	L765777
2,2-Dichloropropane	<0.0011	mg/Kg	0.0011	0.0020	1	08/06/24 17:41	ELM	L765777
1,1-Dichloropropene	<0.0007	mg/Kg	0.0007	0.0020	1	08/06/24 17:41	ELM	L765777
cis-1,3-Dichloropropene	<0.0008	mg/Kg	0.0008	0.0020	1	08/06/24 17:41	ELM	L765777
trans-1,3-Dichloropropene	<0.0009	mg/Kg	0.0009	0.0020	1	08/06/24 17:41	ELM	L765777
Ethylbenzene	**0.0085**	mg/Kg	0.0011	0.0020	1	08/06/24 17:41	ELM	L765777
1,1,2-Trichloro-1,2,2-trifluoroethane	<0.0006	mg/Kg	0.0006	0.0020	1	08/06/24 17:41	ELM	L765777
Hexachlorobutadiene	<0.0020	mg/Kg	0.0020	0.0020	1	08/06/24 17:41	ELM	L765777
2-Hexanone	<0.0082	mg/Kg	0.0082	0.0101	1	08/06/24 17:41	ELM	L765777
Isopropylbenzene	**0.0053**	mg/Kg	0.0015	0.0020	1	08/06/24 17:41	ELM	L765777
4-Isopropyl toluene	**0.0089**	mg/Kg	0.0013	0.0020	1	08/06/24 17:41	ELM	L765777
Methyl Acetate	<0.0077	mg/Kg	0.0077	0.0101	1	08/06/24 17:41	ELM	L765777
4-Methyl-2-Pentanone	<0.0078	mg/Kg	0.0078	0.0101	1	08/06/24 17:41	ELM	L765777
Methylcyclohexane	<0.0082	mg/Kg	0.0082	0.0101	1	08/06/24 17:41	ELM	L765777
Methylene Chloride	<0.0096	mg/Kg	0.0096	0.0101	1	08/06/24 17:41	ELM	L765777
Methyl tert-butyl ether (MTBE)	<0.0010	mg/Kg	0.0010	0.0020	1	08/06/24 17:41	ELM	L765777
n-Propylbenzene	**0.0499**	mg/Kg	0.0011	0.0020	1	08/06/24 17:41	ELM	L765777

Qualifiers/ Definitions

*	Outside QC Limit	DF	Dilution Factor
J	Estimated value	MQL	Method Quantitation Limit

Waypoint ANALYTICAL
2790 Whitten Road, Memphis, TN 38133
Main 901.213.2400 º Fax 901.213.2440
www.waypointanalytical.com

05143
LaBella Associates
Mr. Trey Helms
528 Mineral Trace
Hoover , AL 35244

Project Chickasaw Marine Terminal
Information : Chickasaw, AL
Project #2243359

Report Date : 08/08/2024
Received : 08/01/2024

Rebekah Ross
Project Manager

Report Number : **24-214-0058**

REPORT OF ANALYSIS

Lab No : **85737**
Sample ID : **SB4: 3-6**

Matrix: **Solids**
Sampled: **7/30/2024 7:25**

Analytical Method: 8260B **Prep Batch(es):** **L765773** 08/06/24 07:33
Prep Method: 5035

Test	Results	Units	MDL	MQL	DF	Date / Time Analyzed	By	Analytical Batch
Styrene	<0.0010	mg/Kg	0.0010	0.0020	1	08/06/24 17:41	ELM	L765777
1,1,1,2-Tetrachloroethane	<0.0016	mg/Kg	0.0016	0.0020	1	08/06/24 17:41	ELM	L765777
1,1,2,2-Tetrachloroethane	<0.0013	mg/Kg	0.0013	0.0020	1	08/06/24 17:41	ELM	L765777
Tetrachloroethene	<0.0009	mg/Kg	0.0009	0.0020	1	08/06/24 17:41	ELM	L765777
Toluene	<0.0010	mg/Kg	0.0010	0.0040	1	08/06/24 17:41	ELM	L765777
1,2,3-Trichlorobenzene	<0.0024	mg/Kg	0.0024	0.0040	1	08/06/24 17:41	ELM	L765777
1,2,4-Trichlorobenzene	<0.0021	mg/Kg	0.0021	0.0040	1	08/06/24 17:41	ELM	L765777
1,1,1-Trichloroethane	<0.0009	mg/Kg	0.0009	0.0020	1	08/06/24 17:41	ELM	L765777
1,1,2-Trichloroethane	<0.0006	mg/Kg	0.0006	0.0020	1	08/06/24 17:41	ELM	L765777
Trichloroethene	<0.0010	mg/Kg	0.0010	0.0020	1	08/06/24 17:41	ELM	L765777
Trichlorofluoromethane	<0.0017	mg/Kg	0.0017	0.0020	1	08/06/24 17:41	ELM	L765777
1,2,3-Trichloropropane	<0.0013	mg/Kg	0.0013	0.0020	1	08/06/24 17:41	ELM	L765777
1,2,3-Trimethylbenzene	**0.0233**	mg/Kg	0.0020	0.0020	1	08/06/24 17:41	ELM	L765777
1,2,4-Trimethylbenzene	**0.0083**	mg/Kg	0.0020	0.0020	1	08/06/24 17:41	ELM	L765777
1,3,5-Trimethylbenzene	<0.0008	mg/Kg	0.0008	0.0020	1	08/06/24 17:41	ELM	L765777
Vinyl Chloride	<0.0016	mg/Kg	0.0016	0.0020	1	08/06/24 17:41	ELM	L765777
Xylene (Total)	**0.0184**	mg/Kg	0.0007	0.0020	1	08/06/24 17:41		L765777
Surrogate: 4-Bromofluorobenzene	93.1		Limits: 60-140%		1	08/06/24 17:41	ELM	L765777
Surrogate: 1,2-Dichloroethane - d4	120		Limits: 60-140%		1	08/06/24 17:41	ELM	L765777
Surrogate: Toluene-d8	96.8		Limits: 60-140%		1	08/06/24 17:41	ELM	L765777

Qualifiers/ Definitions

*	Outside QC Limit	DF	Dilution Factor
J	Estimated value	MQL	Method Quantitation Limit

Waypoint ANALYTICAL
2790 Whitten Road, Memphis, TN 38133
Main 901.213.2400 º Fax 901.213.2440
www.waypointanalytical.com

05143
LaBella Associates
Mr. Trey Helms
528 Mineral Trace
Hoover , AL 35244

Project Chickasaw Marine Terminal

Information : Chickasaw, AL
Project #2243359

Report Date : 08/08/2024
Received : 08/01/2024

Rebekah Ross
Project Manager

Report Number : **24-214-0058**

REPORT OF ANALYSIS

Lab No : **85737**
Sample ID : **SB4: 3-6**

Matrix: **Solids**
Sampled: **7/30/2024 7:25**

Analytical Method: 8270D SIM **Prep Batch(es):** **L765019** 08/02/24 08:34
Prep Method: 3550B

Test	Results	Units	MDL	MQL	DF	Date / Time Analyzed	By	Analytical Batch
Acenaphthene	**0.574**	mg/Kg	0.0152	0.0335	10	08/05/24 22:37	SMB	L765604
Acenaphthylene	<0.0135	mg/Kg	0.0135	0.0335	10	08/05/24 22:37	SMB	L765604
Anthracene	**0.968**	mg/Kg	0.0167	0.0335	10	08/05/24 22:37	SMB	L765604
Benzo(a)anthracene	**1.02**	mg/Kg	0.0247	0.0335	10	08/05/24 22:37	SMB	L765604
Benzo(a)pyrene	**0.867**	mg/Kg	0.0234	0.0335	10	08/05/24 22:37	SMB	L765604
Benzo(b)fluoranthene	**0.298**	mg/Kg	0.0293	0.0335	10	08/05/24 22:37	SMB	L765604
Benzo(g,h,i)perylene	**0.468**	mg/Kg	0.0320	0.0335	10	08/05/24 22:37	SMB	L765604
Benzo(k)fluoranthene	**0.141**	mg/Kg	0.0219	0.0335	10	08/05/24 22:37	SMB	L765604
Chrysene	**2.47**	mg/Kg	0.0312	0.0335	10	08/05/24 22:37	SMB	L765604
Dibenz(a,h)anthracene	**0.101**	mg/Kg	0.0307	0.0335	10	08/05/24 22:37	SMB	L765604
Fluoranthene	**0.805**	mg/Kg	0.0197	0.0335	10	08/05/24 22:37	SMB	L765604
Fluorene	**1.47**	mg/Kg	0.0143	0.0335	10	08/05/24 22:37	SMB	L765604
Indeno(1,2,3-cd)pyrene	**0.118**	mg/Kg	0.0314	0.0335	10	08/05/24 22:37	SMB	L765604
1-Methylnaphthalene	**3.29**	mg/Kg	0.0549	0.101	10	08/05/24 22:37	SMB	L765604
2-Methylnaphthalene	**3.80**	mg/Kg	0.0972	0.101	10	08/05/24 22:37	SMB	L765604
Naphthalene	**0.745**	mg/Kg	0.0730	0.101	10	08/05/24 22:37	SMB	L765604
Phenanthrene	**3.39**	mg/Kg	0.0211	0.0335	10	08/05/24 22:37	SMB	L765604
Pyrene	**3.70**	mg/Kg	0.0322	0.0335	10	08/05/24 22:37	SMB	L765604
Surrogate: 2-Fluorobiphenyl	44.7		Limits: 33-115%		10	08/05/24 22:37	SMB	L765604
Surrogate: Nitrobenzene-d5	88.8		Limits: 29-110%		10	08/05/24 22:37	SMB	L765604
Surrogate: 4-Terphenyl-d14	55.3		Limits: 33-122%		10	08/05/24 22:37	SMB	L765604

Qualifiers/ Definitions

*	Outside QC Limit	DF	Dilution Factor
J	Estimated value	MQL	Method Quantitation Limit

Waypoint ANALYTICAL
2790 Whitten Road, Memphis, TN 38133
Main 901.213.2400 º Fax 901.213.2440
www.waypointanalytical.com

05143
LaBella Associates
Mr. Trey Helms
528 Mineral Trace
Hoover , AL 35244

Project Information : Chickasaw Marine Terminal
Chickasaw, AL
Project #2243359

Report Date : 08/08/2024
Received : 08/01/2024

Rebekah Ross
Project Manager

Report Number : **24-214-0058**

REPORT OF ANALYSIS

Lab No : **85738**
Sample ID : **SB5: 2-4**

Matrix: **Solids**
Sampled: **7/30/2024 9:02**

Test	Results	Units	MDL	MQL	DF	Date / Time Analyzed	By	Analytical Method
Moisture	**13.1**	%	0	0.050	1	08/02/24 14:19	ANV	SW-DRYWT
Arsenic	**1.23**	mg/Kg	0.250	0.500	1	08/02/24 23:38	BKN	6010D
Barium	**8.29**	mg/Kg	0.150	0.500	1	08/02/24 23:38	BKN	6010D
Cadmium	**0.0504 J**	mg/Kg	0.0500	0.100	1	08/02/24 23:38	BKN	6010D
Chromium	**4.34**	mg/Kg	0.250	0.250	1	08/02/24 23:38	BKN	6010D
Lead	**33.4**	mg/Kg	0.200	0.300	1	08/02/24 23:38	BKN	6010D
Mercury	**0.148 J**	mg/Kg	0.0222	0.184	1	08/02/24 11:12	FDS	7471A
Selenium	<0.350	mg/Kg	0.350	0.500	1	08/02/24 23:38	BKN	6010D
Silver	<0.200	mg/Kg	0.200	0.250	1	08/02/24 23:38	BKN	6010D

Qualifiers/ Definitions

*	Outside QC Limit	DF	Dilution Factor
J	Estimated value	MQL	Method Quantitation Limit

Waypoint ANALYTICAL
2790 Whitten Road, Memphis, TN 38133
Main 901.213.2400 º Fax 901.213.2440
www.waypointanalytical.com

05143
LaBella Associates
Mr. Trey Helms
528 Mineral Trace
Hoover , AL 35244

Project Chickasaw Marine Terminal

Information : Chickasaw, AL
Project #2243359

Report Date : 08/08/2024
Received : 08/01/2024

Rebekah Ross
Project Manager

Report Number : **24-214-0058**

REPORT OF ANALYSIS

Lab No : **85738**
Sample ID : **SB5: 2-4**

Matrix: **Solids**
Sampled: **7/30/2024 9:02**

Analytical Method: 8082A **Prep Batch(es):** **L765238** 08/05/24 08:00
Prep Method: 3546

Test	Results	Units	MDL	MQL	DF	Date / Time Analyzed	By	Analytical Batch
Aroclor 1016	<0.0729	mg/Kg	0.0729	0.357	10	08/06/24 12:02	VIC	L765581
Aroclor 1221	<0.119	mg/Kg	0.119	0.357	10	08/06/24 12:02	VIC	L765581
Aroclor 1232	<0.119	mg/Kg	0.119	0.357	10	08/06/24 12:02	VIC	L765581
Aroclor 1242	<0.119	mg/Kg	0.119	0.357	10	08/06/24 12:02	VIC	L765581
Aroclor 1248	<0.119	mg/Kg	0.119	0.357	10	08/06/24 12:02	VIC	L765581
Aroclor 1254	<0.119	mg/Kg	0.119	0.357	10	08/06/24 12:02	VIC	L765581
Aroclor 1260	<0.128	mg/Kg	0.128	0.357	10	08/06/24 12:02	VIC	L765581
Surrogate: Decachlorobiphenyl	46.1		Limits: 25-125%		10	08/06/24 12:02	VIC	8082A
Surrogate: Tetrachloro-m-xylene	55.4		Limits: 25-125%		10	08/06/24 12:02	VIC	8082A

Analytical Method: 8260B **Prep Batch(es):** **L765773** 08/06/24 07:33
Prep Method: 5035

Test	Results	Units	MDL	MQL	DF	Date / Time Analyzed	By	Analytical Batch
Acetone	**0.0845**	mg/Kg	0.0254	0.0400	1	08/06/24 18:14	ELM	L765777
Acrylonitrile	<0.0087	mg/Kg	0.0087	0.0400	1	08/06/24 18:14	ELM	L765777
Benzene	**0.0036**	mg/Kg	0.0009	0.0020	1	08/06/24 18:14	ELM	L765777
Bromobenzene	<0.0013	mg/Kg	0.0013	0.0020	1	08/06/24 18:14	ELM	L765777
Bromodichloromethane	<0.0009	mg/Kg	0.0009	0.0020	1	08/06/24 18:14	ELM	L765777
Bromoform	<0.0019	mg/Kg	0.0019	0.0020	1	08/06/24 18:14	ELM	L765777
Bromomethane	<0.0014	mg/Kg	0.0014	0.0020	1	08/06/24 18:14	ELM	L765777
2-Butanone (MEK)	<0.0365	mg/Kg	0.0365	0.0400	1	08/06/24 18:14	ELM	L765777
n-Butylbenzene	**0.164**	mg/Kg	0.0018	0.0020	1	08/06/24 18:14	ELM	L765777

Qualifiers/ Definitions

*	Outside QC Limit	DF	Dilution Factor
J	Estimated value	MQL	Method Quantitation Limit

Waypoint ANALYTICAL
2790 Whitten Road, Memphis, TN 38133
Main 901.213.2400 º Fax 901.213.2440
www.waypointanalytical.com

05143
LaBella Associates
Mr. Trey Helms
528 Mineral Trace
Hoover , AL 35244

Project Chickasaw Marine Terminal

Information : Chickasaw, AL
Project #2243359

Report Date : 08/08/2024
Received : 08/01/2024

Rebekah Ross
Project Manager

Report Number : **24-214-0058**

REPORT OF ANALYSIS

Lab No : **85738**
Sample ID : **SB5: 2-4**

Matrix: **Solids**
Sampled: **7/30/2024 9:02**

Analytical Method: 8260B **Prep Batch(es):** **L765773** 08/06/24 07:33
Prep Method: 5035

Test	Results	Units	MDL	MQL	DF	Date / Time Analyzed	By	Analytical Batch
sec-Butyl benzene	**0.0184**	mg/Kg	0.0013	0.0020	1	08/06/24 18:14	ELM	L765777
tert-Butyl benzene	**0.0017 J**	mg/Kg	0.0010	0.0020	1	08/06/24 18:14	ELM	L765777
Carbon Disulfide	<0.0037	mg/Kg	0.0037	0.0100	1	08/06/24 18:14	ELM	L765777
Carbon Tetrachloride	<0.0009	mg/Kg	0.0009	0.0020	1	08/06/24 18:14	ELM	L765777
Chlorobenzene	<0.0009	mg/Kg	0.0009	0.0020	1	08/06/24 18:14	ELM	L765777
Chlorodibromomethane	<0.0011	mg/Kg	0.0011	0.0020	1	08/06/24 18:14	ELM	L765777
Chloroethane	<0.0017	mg/Kg	0.0017	0.0020	1	08/06/24 18:14	ELM	L765777
Chloroform	<0.0010	mg/Kg	0.0010	0.0020	1	08/06/24 18:14	ELM	L765777
Chloromethane	<0.0016	mg/Kg	0.0016	0.0020	1	08/06/24 18:14	ELM	L765777
2-Chlorotoluene	<0.0007	mg/Kg	0.0007	0.0020	1	08/06/24 18:14	ELM	L765777
4-Chlorotoluene	<0.0009	mg/Kg	0.0009	0.0020	1	08/06/24 18:14	ELM	L765777
Cyclohexane	**0.0281**	mg/Kg	0.0086	0.0100	1	08/06/24 18:14	ELM	L765777
Di-Isopropyl Ether (DIPE)	<0.0090	mg/Kg	0.0090	0.0400	1	08/06/24 18:14	ELM	L765777
1,2-Dibromo-3-Chloropropane	<0.0040	mg/Kg	0.0040	0.0100	1	08/06/24 18:14	ELM	L765777
1,2-Dibromoethane	<0.0010	mg/Kg	0.0010	0.0020	1	08/06/24 18:14	ELM	L765777
Dibromomethane	<0.0013	mg/Kg	0.0013	0.0020	1	08/06/24 18:14	ELM	L765777
1,2-Dichlorobenzene	<0.0017	mg/Kg	0.0017	0.0020	1	08/06/24 18:14	ELM	L765777
1,3-Dichlorobenzene	<0.0009	mg/Kg	0.0009	0.0020	1	08/06/24 18:14	ELM	L765777
1,4-Dichlorobenzene	<0.0016	mg/Kg	0.0016	0.0020	1	08/06/24 18:14	ELM	L765777
Dichlorodifluoromethane	<0.0016	mg/Kg	0.0016	0.0020	1	08/06/24 18:14	ELM	L765777
1,1-Dichloroethane	<0.0011	mg/Kg	0.0011	0.0020	1	08/06/24 18:14	ELM	L765777
1,2-Dichloroethane	<0.0012	mg/Kg	0.0012	0.0020	1	08/06/24 18:14	ELM	L765777

Qualifiers/ Definitions

*	Outside QC Limit	DF	Dilution Factor
J	Estimated value	MQL	Method Quantitation Limit

Waypoint ANALYTICAL
2790 Whitten Road, Memphis, TN 38133
Main 901.213.2400 º Fax 901.213.2440
www.waypointanalytical.com

05143
LaBella Associates
Mr. Trey Helms
528 Mineral Trace
Hoover , AL 35244

Project Chickasaw Marine Terminal

Information : Chickasaw, AL
Project #2243359

Report Date : 08/08/2024
Received : 08/01/2024

Rebekah Ross
Project Manager

Report Number : **24-214-0058**

REPORT OF ANALYSIS

Lab No : **85738**
Sample ID : **SB5: 2-4**

Matrix: **Solids**
Sampled: **7/30/2024 9:02**

Analytical Method: 8260B **Prep Batch(es):** **L765773** 08/06/24 07:33
Prep Method: 5035

Test	Results	Units	MDL	MQL	DF	Date / Time Analyzed	By	Analytical Batch
1,1-Dichloroethene	<0.0018	mg/Kg	0.0018	0.0020	1	08/06/24 18:14	ELM	L765777
cis-1,2-Dichloroethene	<0.0011	mg/Kg	0.0011	0.0020	1	08/06/24 18:14	ELM	L765777
trans-1,2-Dichloroethene	<0.0012	mg/Kg	0.0012	0.0020	1	08/06/24 18:14	ELM	L765777
1,2-Dichloroethene (Total)	<0.0011	mg/Kg	0.0011	0.0020	1	08/06/24 18:14		L765777
1,2-Dichloropropane	<0.0014	mg/Kg	0.0014	0.0020	1	08/06/24 18:14	ELM	L765777
1,3-Dichloropropane	<0.0016	mg/Kg	0.0016	0.0020	1	08/06/24 18:14	ELM	L765777
2,2-Dichloropropane	<0.0011	mg/Kg	0.0011	0.0020	1	08/06/24 18:14	ELM	L765777
1,1-Dichloropropene	<0.0007	mg/Kg	0.0007	0.0020	1	08/06/24 18:14	ELM	L765777
cis-1,3-Dichloropropene	<0.0008	mg/Kg	0.0008	0.0020	1	08/06/24 18:14	ELM	L765777
trans-1,3-Dichloropropene	<0.0009	mg/Kg	0.0009	0.0020	1	08/06/24 18:14	ELM	L765777
Ethylbenzene	**0.143**	mg/Kg	0.0011	0.0020	1	08/06/24 18:14	ELM	L765777
1,1,2-Trichloro-1,2,2-trifluoroethane	<0.0006	mg/Kg	0.0006	0.0020	1	08/06/24 18:14	ELM	L765777
Hexachlorobutadiene	<0.0019	mg/Kg	0.0019	0.0020	1	08/06/24 18:14	ELM	L765777
2-Hexanone	<0.0081	mg/Kg	0.0081	0.0100	1	08/06/24 18:14	ELM	L765777
Isopropylbenzene	**0.0213**	mg/Kg	0.0015	0.0020	1	08/06/24 18:14	ELM	L765777
4-Isopropyl toluene	**0.0166**	mg/Kg	0.0013	0.0020	1	08/06/24 18:14	ELM	L765777
Methyl Acetate	<0.0076	mg/Kg	0.0076	0.0100	1	08/06/24 18:14	ELM	L765777
4-Methyl-2-Pentanone	<0.0078	mg/Kg	0.0078	0.0100	1	08/06/24 18:14	ELM	L765777
Methylcyclohexane	**0.112**	mg/Kg	0.0081	0.0100	1	08/06/24 18:14	ELM	L765777
Methylene Chloride	<0.0095	mg/Kg	0.0095	0.0100	1	08/06/24 18:14	ELM	L765777
Methyl tert-butyl ether (MTBE)	<0.0010	mg/Kg	0.0010	0.0020	1	08/06/24 18:14	ELM	L765777
n-Propylbenzene	**0.124**	mg/Kg	0.0011	0.0020	1	08/06/24 18:14	ELM	L765777

Qualifiers/ Definitions

*	Outside QC Limit	DF	Dilution Factor
J	Estimated value	MQL	Method Quantitation Limit

Waypoint ANALYTICAL
2790 Whitten Road, Memphis, TN 38133
Main 901.213.2400 º Fax 901.213.2440
www.waypointanalytical.com

05143
LaBella Associates
Mr. Trey Helms
528 Mineral Trace
Hoover , AL 35244

Project Information : Chickasaw Marine Terminal
Chickasaw, AL
Project #2243359

Report Date : 08/08/2024
Received : 08/01/2024

Rebekah Ross
Project Manager

Report Number : **24-214-0058**

REPORT OF ANALYSIS

Lab No : **85738**
Sample ID : **SB5: 2-4**

Matrix: **Solids**
Sampled: **7/30/2024 9:02**

Analytical Method: 8260B **Prep Batch(es):** **L765773** 08/06/24 07:33
Prep Method: 5035

Test	Results	Units	MDL	MQL	DF	Date / Time Analyzed	By	Analytical Batch
Styrene	<0.0010	mg/Kg	0.0010	0.0020	1	08/06/24 18:14	ELM	L765777
1,1,1,2-Tetrachloroethane	<0.0016	mg/Kg	0.0016	0.0020	1	08/06/24 18:14	ELM	L765777
1,1,2,2-Tetrachloroethane	<0.0013	mg/Kg	0.0013	0.0020	1	08/06/24 18:14	ELM	L765777
Tetrachloroethene	<0.0009	mg/Kg	0.0009	0.0020	1	08/06/24 18:14	ELM	L765777
Toluene	**0.0124**	mg/Kg	0.0010	0.0040	1	08/06/24 18:14	ELM	L765777
1,2,3-Trichlorobenzene	<0.0023	mg/Kg	0.0023	0.0040	1	08/06/24 18:14	ELM	L765777
1,2,4-Trichlorobenzene	<0.0021	mg/Kg	0.0021	0.0040	1	08/06/24 18:14	ELM	L765777
1,1,1-Trichloroethane	<0.0009	mg/Kg	0.0009	0.0020	1	08/06/24 18:14	ELM	L765777
1,1,2-Trichloroethane	<0.0006	mg/Kg	0.0006	0.0020	1	08/06/24 18:14	ELM	L765777
Trichloroethene	**0.0013 J**	mg/Kg	0.0010	0.0020	1	08/06/24 18:14	ELM	L765777
Trichlorofluoromethane	<0.0017	mg/Kg	0.0017	0.0020	1	08/06/24 18:14	ELM	L765777
1,2,3-Trichloropropane	<0.0013	mg/Kg	0.0013	0.0020	1	08/06/24 18:14	ELM	L765777
1,2,3-Trimethylbenzene	**0.0351**	mg/Kg	0.0020	0.0020	1	08/06/24 18:14	ELM	L765777
1,2,4-Trimethylbenzene	**0.0302**	mg/Kg	0.0019	0.0020	1	08/06/24 18:14	ELM	L765777
1,3,5-Trimethylbenzene	**0.0098**	mg/Kg	0.0008	0.0020	1	08/06/24 18:14	ELM	L765777
Vinyl Chloride	<0.0016	mg/Kg	0.0016	0.0020	1	08/06/24 18:14	ELM	L765777
Xylene (Total)	**0.103**	mg/Kg	0.0007	0.0020	1	08/06/24 18:14		L765777
Surrogate: 4-Bromofluorobenzene	65.8		Limits: 60-140%		1	08/06/24 18:14	ELM	L765777
Surrogate: 1,2-Dichloroethane - d4	93.8		Limits: 60-140%		1	08/06/24 18:14	ELM	L765777
Surrogate: Toluene-d8	85.4		Limits: 60-140%		1	08/06/24 18:14	ELM	L765777

Qualifiers/ Definitions

*	Outside QC Limit	DF	Dilution Factor
J	Estimated value	MQL	Method Quantitation Limit

Waypoint ANALYTICAL
2790 Whitten Road, Memphis, TN 38133
Main 901.213.2400 º Fax 901.213.2440
www.waypointanalytical.com

05143
LaBella Associates
Mr. Trey Helms
528 Mineral Trace
Hoover , AL 35244

Project Chickasaw Marine Terminal

Information : Chickasaw, AL
Project #2243359

Report Date : 08/08/2024
Received : 08/01/2024

Rebekah Ross
Project Manager

Report Number : **24-214-0058**

REPORT OF ANALYSIS

Lab No : **85738**
Sample ID : **SB5: 2-4**

Matrix: **Solids**
Sampled: **7/30/2024 9:02**

Analytical Method: 8270D SIM **Prep Batch(es):** **L765019** 08/02/24 08:34
Prep Method: 3550B

Test	Results	Units	MDL	MQL	DF	Date / Time Analyzed	By	Analytical Batch
Acenaphthene	**0.352**	mg/Kg	0.0152	0.0335	10	08/05/24 22:57	SMB	L765604
Acenaphthylene	<0.0135	mg/Kg	0.0135	0.0335	10	08/05/24 22:57	SMB	L765604
Anthracene	**0.446**	mg/Kg	0.0167	0.0335	10	08/05/24 22:57	SMB	L765604
Benzo(a)anthracene	**0.402**	mg/Kg	0.0247	0.0335	10	08/05/24 22:57	SMB	L765604
Benzo(a)pyrene	**0.267**	mg/Kg	0.0234	0.0335	10	08/05/24 22:57	SMB	L765604
Benzo(b)fluoranthene	**0.146**	mg/Kg	0.0293	0.0335	10	08/05/24 22:57	SMB	L765604
Benzo(g,h,i)perylene	**0.212**	mg/Kg	0.0320	0.0335	10	08/05/24 22:57	SMB	L765604
Benzo(k)fluoranthene	**0.0853**	mg/Kg	0.0219	0.0335	10	08/05/24 22:57	SMB	L765604
Chrysene	**1.20**	mg/Kg	0.0312	0.0335	10	08/05/24 22:57	SMB	L765604
Dibenz(a,h)anthracene	**0.0399**	mg/Kg	0.0307	0.0335	10	08/05/24 22:57	SMB	L765604
Fluoranthene	**0.288**	mg/Kg	0.0197	0.0335	10	08/05/24 22:57	SMB	L765604
Fluorene	**0.861**	mg/Kg	0.0143	0.0335	10	08/05/24 22:57	SMB	L765604
Indeno(1,2,3-cd)pyrene	**0.0485**	mg/Kg	0.0314	0.0335	10	08/05/24 22:57	SMB	L765604
1-Methylnaphthalene	**2.00**	mg/Kg	0.0549	0.101	10	08/05/24 22:57	SMB	L765604
2-Methylnaphthalene	**2.51**	mg/Kg	0.0972	0.101	10	08/05/24 22:57	SMB	L765604
Naphthalene	**0.133**	mg/Kg	0.0730	0.101	10	08/05/24 22:57	SMB	L765604
Phenanthrene	**1.92**	mg/Kg	0.0211	0.0335	10	08/05/24 22:57	SMB	L765604
Pyrene	**1.81**	mg/Kg	0.0322	0.0335	10	08/05/24 22:57	SMB	L765604
Surrogate: 2-Fluorobiphenyl	40.5			Limits: 33-115%	10	08/05/24 22:57	SMB	L765604
Surrogate: Nitrobenzene-d5	75.2			Limits: 29-110%	10	08/05/24 22:57	SMB	L765604
Surrogate: 4-Terphenyl-d14	47.1			Limits: 33-122%	10	08/05/24 22:57	SMB	L765604

Qualifiers/ Definitions

*	Outside QC Limit	DF	Dilution Factor
J	Estimated value	MQL	Method Quantitation Limit

Waypoint ANALYTICAL
2790 Whitten Road, Memphis, TN 38133
Main 901.213.2400 º Fax 901.213.2440
www.waypointanalytical.com

05143
LaBella Associates
Mr. Trey Helms
528 Mineral Trace
Hoover , AL 35244

Project Information : Chickasaw Marine Terminal
Chickasaw, AL
Project #2243359

Report Date : 08/08/2024
Received : 08/01/2024

Rebekah Ross
Project Manager

Report Number : **24-214-0058**

REPORT OF ANALYSIS

Lab No : **85739**
Sample ID : **SB5: 4-7**

Matrix: **Solids**
Sampled: **7/30/2024 9:05**

Test	Results	Units	MDL	MQL	DF	Date / Time Analyzed	By	Analytical Method
Moisture	**33.0**	%	0	0.050	1	08/02/24 14:19	ANV	SW-DRYWT
Arsenic	**1.05**	mg/Kg	0.250	0.500	1	08/02/24 23:44	BKN	6010D
Barium	**37.9**	mg/Kg	0.150	0.500	1	08/02/24 23:44	BKN	6010D
Cadmium	**1.37**	mg/Kg	0.0500	0.100	1	08/02/24 23:44	BKN	6010D
Chromium	**6.37**	mg/Kg	0.250	0.250	1	08/02/24 23:44	BKN	6010D
Lead	**60.2**	mg/Kg	0.200	0.300	1	08/02/24 23:44	BKN	6010D
Mercury	**0.259**	mg/Kg	0.0224	0.186	1	08/02/24 11:13	FDS	7471A
Selenium	<0.350	mg/Kg	0.350	0.500	1	08/02/24 23:44	BKN	6010D
Silver	<0.200	mg/Kg	0.200	0.250	1	08/02/24 23:44	BKN	6010D

Qualifiers/ Definitions

*	Outside QC Limit	DF	Dilution Factor
J	Estimated value	MQL	Method Quantitation Limit

Waypoint ANALYTICAL
2790 Whitten Road, Memphis, TN 38133
Main 901.213.2400 º Fax 901.213.2440
www.waypointanalytical.com

05143
LaBella Associates
Mr. Trey Helms
528 Mineral Trace
Hoover , AL 35244

Project Chickasaw Marine Terminal

Information : Chickasaw, AL
Project #2243359

Report Date : 08/08/2024
Received : 08/01/2024

Rebekah Ross
Project Manager

Report Number : **24-214-0058**

REPORT OF ANALYSIS

Lab No : **85739**
Sample ID : **SB5: 4-7**

Matrix: **Solids**
Sampled: **7/30/2024 9:05**

Analytical Method: 8082A **Prep Batch(es):** **L765238** 08/05/24 08:00
Prep Method: 3546

Test	Results	Units	MDL	MQL	DF	Date / Time Analyzed	By	Analytical Batch
Aroclor 1016	<0.0758	mg/Kg	0.0758	0.371	10	08/06/24 12:23	VIC	L765581
Aroclor 1221	<0.123	mg/Kg	0.123	0.371	10	08/06/24 12:23	VIC	L765581
Aroclor 1232	<0.123	mg/Kg	0.123	0.371	10	08/06/24 12:23	VIC	L765581
Aroclor 1242	<0.123	mg/Kg	0.123	0.371	10	08/06/24 12:23	VIC	L765581
Aroclor 1248	<0.123	mg/Kg	0.123	0.371	10	08/06/24 12:23	VIC	L765581
Aroclor 1254	<0.123	mg/Kg	0.123	0.371	10	08/06/24 12:23	VIC	L765581
Aroclor 1260	<0.133	mg/Kg	0.133	0.371	10	08/06/24 12:23	VIC	L765581
Surrogate: Decachlorobiphenyl	52.1		Limits: 25-125%		10	08/06/24 12:23	VIC	8082A
Surrogate: Tetrachloro-m-xylene	53.2		Limits: 25-125%		10	08/06/24 12:23	VIC	8082A

Analytical Method: 8260B **Prep Batch(es):** **L765773** 08/06/24 07:33
Prep Method: 5035

Test	Results	Units	MDL	MQL	DF	Date / Time Analyzed	By	Analytical Batch
Acetone	**0.316**	mg/Kg	0.0265	0.0418	1	08/06/24 18:47	ELM	L765777
Acrylonitrile	<0.0091	mg/Kg	0.0091	0.0418	1	08/06/24 18:47	ELM	L765777
Benzene	**0.0027**	mg/Kg	0.0009	0.0020	1	08/06/24 18:47	ELM	L765777
Bromobenzene	<0.0013	mg/Kg	0.0013	0.0020	1	08/06/24 18:47	ELM	L765777
Bromodichloromethane	<0.0010	mg/Kg	0.0010	0.0020	1	08/06/24 18:47	ELM	L765777
Bromoform	<0.0020	mg/Kg	0.0020	0.0020	1	08/06/24 18:47	ELM	L765777
Bromomethane	<0.0014	mg/Kg	0.0014	0.0020	1	08/06/24 18:47	ELM	L765777
2-Butanone (MEK)	**0.0973**	mg/Kg	0.0381	0.0418	1	08/06/24 18:47	ELM	L765777
n-Butylbenzene	**0.117**	mg/Kg	0.0019	0.0020	1	08/06/24 18:47	ELM	L765777

Qualifiers/ Definitions

*	Outside QC Limit	DF	Dilution Factor
J	Estimated value	MQL	Method Quantitation Limit

Waypoint ANALYTICAL
2790 Whitten Road, Memphis, TN 38133
Main 901.213.2400 º Fax 901.213.2440
www.waypointanalytical.com

05143
LaBella Associates
Mr. Trey Helms
528 Mineral Trace
Hoover , AL 35244

Project Chickasaw Marine Terminal
Information : Chickasaw, AL
Project #2243359

Report Date : 08/08/2024
Received : 08/01/2024

Rebekah Ross
Project Manager

Report Number : **24-214-0058**

REPORT OF ANALYSIS

Lab No : **85739**
Sample ID : **SB5: 4-7**

Matrix: **Solids**
Sampled: **7/30/2024 9:05**

Analytical Method: 8260B **Prep Batch(es):** **L765773** 08/06/24 07:33
Prep Method: 5035

Test	Results	Units	MDL	MQL	DF	Date / Time Analyzed	By	Analytical Batch
sec-Butyl benzene	**0.0188**	mg/Kg	0.0014	0.0020	1	08/06/24 18:47	ELM	L765777
tert-Butyl benzene	<0.0011	mg/Kg	0.0011	0.0020	1	08/06/24 18:47	ELM	L765777
Carbon Disulfide	<0.0039	mg/Kg	0.0039	0.0104	1	08/06/24 18:47	ELM	L765777
Carbon Tetrachloride	<0.0009	mg/Kg	0.0009	0.0020	1	08/06/24 18:47	ELM	L765777
Chlorobenzene	<0.0009	mg/Kg	0.0009	0.0020	1	08/06/24 18:47	ELM	L765777
Chlorodibromomethane	<0.0011	mg/Kg	0.0011	0.0020	1	08/06/24 18:47	ELM	L765777
Chloroethane	<0.0018	mg/Kg	0.0018	0.0020	1	08/06/24 18:47	ELM	L765777
Chloroform	<0.0010	mg/Kg	0.0010	0.0020	1	08/06/24 18:47	ELM	L765777
Chloromethane	<0.0017	mg/Kg	0.0017	0.0020	1	08/06/24 18:47	ELM	L765777
2-Chlorotoluene	<0.0007	mg/Kg	0.0007	0.0020	1	08/06/24 18:47	ELM	L765777
4-Chlorotoluene	<0.0009	mg/Kg	0.0009	0.0020	1	08/06/24 18:47	ELM	L765777
Cyclohexane	<0.0089	mg/Kg	0.0089	0.0104	1	08/06/24 18:47	ELM	L765777
Di-Isopropyl Ether (DIPE)	<0.0094	mg/Kg	0.0094	0.0418	1	08/06/24 18:47	ELM	L765777
1,2-Dibromo-3-Chloropropane	<0.0042	mg/Kg	0.0042	0.0104	1	08/06/24 18:47	ELM	L765777
1,2-Dibromoethane	<0.0011	mg/Kg	0.0011	0.0020	1	08/06/24 18:47	ELM	L765777
Dibromomethane	<0.0013	mg/Kg	0.0013	0.0020	1	08/06/24 18:47	ELM	L765777
1,2-Dichlorobenzene	**0.0084**	mg/Kg	0.0018	0.0020	1	08/06/24 18:47	ELM	L765777
1,3-Dichlorobenzene	<0.0009	mg/Kg	0.0009	0.0020	1	08/06/24 18:47	ELM	L765777
1,4-Dichlorobenzene	<0.0016	mg/Kg	0.0016	0.0020	1	08/06/24 18:47	ELM	L765777
Dichlorodifluoromethane	<0.0017	mg/Kg	0.0017	0.0020	1	08/06/24 18:47	ELM	L765777
1,1-Dichloroethane	<0.0011	mg/Kg	0.0011	0.0020	1	08/06/24 18:47	ELM	L765777
1,2-Dichloroethane	<0.0012	mg/Kg	0.0012	0.0020	1	08/06/24 18:47	ELM	L765777

Qualifiers/ Definitions

*	Outside QC Limit	DF	Dilution Factor
J	Estimated value	MQL	Method Quantitation Limit

Waypoint ANALYTICAL
2790 Whitten Road, Memphis, TN 38133
Main 901.213.2400 º Fax 901.213.2440
www.waypointanalytical.com

05143
LaBella Associates
Mr. Trey Helms
528 Mineral Trace
Hoover , AL 35244

Project Chickasaw Marine Terminal
Information : Chickasaw, AL
Project #2243359

Report Date : 08/08/2024
Received : 08/01/2024

Rebekah Ross
Project Manager

Report Number : **24-214-0058**

REPORT OF ANALYSIS

Lab No : **85739**
Sample ID : **SB5: 4-7**

Matrix: **Solids**
Sampled: **7/30/2024 9:05**

Analytical Method: 8260B **Prep Batch(es):** **L765773** 08/06/24 07:33
Prep Method: 5035

Test	Results	Units	MDL	MQL	DF	Date / Time Analyzed	By	Analytical Batch
1,1-Dichloroethene	<0.0019	mg/Kg	0.0019	0.0020	1	08/06/24 18:47	ELM	L765777
cis-1,2-Dichloroethene	<0.0012	mg/Kg	0.0012	0.0020	1	08/06/24 18:47	ELM	L765777
trans-1,2-Dichloroethene	<0.0013	mg/Kg	0.0013	0.0020	1	08/06/24 18:47	ELM	L765777
1,2-Dichloroethene (Total)	<0.0012	mg/Kg	0.0012	0.0020	1	08/06/24 18:47		L765777
1,2-Dichloropropane	<0.0015	mg/Kg	0.0015	0.0020	1	08/06/24 18:47	ELM	L765777
1,3-Dichloropropane	<0.0016	mg/Kg	0.0016	0.0020	1	08/06/24 18:47	ELM	L765777
2,2-Dichloropropane	<0.0011	mg/Kg	0.0011	0.0020	1	08/06/24 18:47	ELM	L765777
1,1-Dichloropropene	<0.0007	mg/Kg	0.0007	0.0020	1	08/06/24 18:47	ELM	L765777
cis-1,3-Dichloropropene	<0.0009	mg/Kg	0.0009	0.0020	1	08/06/24 18:47	ELM	L765777
trans-1,3-Dichloropropene	<0.0010	mg/Kg	0.0010	0.0020	1	08/06/24 18:47	ELM	L765777
Ethylbenzene	**0.118**	mg/Kg	0.0012	0.0020	1	08/06/24 18:47	ELM	L765777
1,1,2-Trichloro-1,2,2-trifluoroethane	<0.0007	mg/Kg	0.0007	0.0020	1	08/06/24 18:47	ELM	L765777
Hexachlorobutadiene	<0.0020	mg/Kg	0.0020	0.0020	1	08/06/24 18:47	ELM	L765777
2-Hexanone	<0.0085	mg/Kg	0.0085	0.0104	1	08/06/24 18:47	ELM	L765777
Isopropylbenzene	**0.0171**	mg/Kg	0.0015	0.0020	1	08/06/24 18:47	ELM	L765777
4-Isopropyl toluene	**0.0241**	mg/Kg	0.0014	0.0020	1	08/06/24 18:47	ELM	L765777
Methyl Acetate	<0.0079	mg/Kg	0.0079	0.0104	1	08/06/24 18:47	ELM	L765777
4-Methyl-2-Pentanone	<0.0081	mg/Kg	0.0081	0.0104	1	08/06/24 18:47	ELM	L765777
Methylcyclohexane	**0.0451**	mg/Kg	0.0084	0.0104	1	08/06/24 18:47	ELM	L765777
Methylene Chloride	<0.0099	mg/Kg	0.0099	0.0104	1	08/06/24 18:47	ELM	L765777
Methyl tert-butyl ether (MTBE)	<0.0011	mg/Kg	0.0011	0.0020	1	08/06/24 18:47	ELM	L765777
n-Propylbenzene	**0.115**	mg/Kg	0.0011	0.0020	1	08/06/24 18:47	ELM	L765777

Qualifiers/ Definitions

*	Outside QC Limit	DF	Dilution Factor
J	Estimated value	MQL	Method Quantitation Limit

Waypoint ANALYTICAL
2790 Whitten Road, Memphis, TN 38133
Main 901.213.2400 º Fax 901.213.2440
www.waypointanalytical.com

05143
LaBella Associates
Mr. Trey Helms
528 Mineral Trace
Hoover , AL 35244

Project Information : Chickasaw Marine Terminal
Chickasaw, AL
Project #2243359

Report Date : 08/08/2024
Received : 08/01/2024

Rebekah Ross
Project Manager

Report Number : **24-214-0058**

REPORT OF ANALYSIS

Lab No : **85739**
Sample ID : **SB5: 4-7**

Matrix: **Solids**
Sampled: **7/30/2024 9:05**

Analytical Method: 8260B **Prep Batch(es):** **L765773** 08/06/24 07:33
Prep Method: 5035

Test	Results	Units	MDL	MQL	DF	Date / Time Analyzed	By	Analytical Batch
Styrene	<0.0011	mg/Kg	0.0011	0.0020	1	08/06/24 18:47	ELM	L765777
1,1,1,2-Tetrachloroethane	<0.0016	mg/Kg	0.0016	0.0020	1	08/06/24 18:47	ELM	L765777
1,1,2,2-Tetrachloroethane	<0.0014	mg/Kg	0.0014	0.0020	1	08/06/24 18:47	ELM	L765777
Tetrachloroethene	<0.0009	mg/Kg	0.0009	0.0020	1	08/06/24 18:47	ELM	L765777
Toluene	**0.0266**	mg/Kg	0.0011	0.0041	1	08/06/24 18:47	ELM	L765777
1,2,3-Trichlorobenzene	<0.0025	mg/Kg	0.0025	0.0041	1	08/06/24 18:47	ELM	L765777
1,2,4-Trichlorobenzene	<0.0022	mg/Kg	0.0022	0.0041	1	08/06/24 18:47	ELM	L765777
1,1,1-Trichloroethane	<0.0009	mg/Kg	0.0009	0.0020	1	08/06/24 18:47	ELM	L765777
1,1,2-Trichloroethane	<0.0007	mg/Kg	0.0007	0.0020	1	08/06/24 18:47	ELM	L765777
Trichloroethene	<0.0011	mg/Kg	0.0011	0.0020	1	08/06/24 18:47	ELM	L765777
Trichlorofluoromethane	<0.0018	mg/Kg	0.0018	0.0020	1	08/06/24 18:47	ELM	L765777
1,2,3-Trichloropropane	<0.0013	mg/Kg	0.0013	0.0020	1	08/06/24 18:47	ELM	L765777
1,2,3-Trimethylbenzene	**0.0400**	mg/Kg	0.0020	0.0020	1	08/06/24 18:47	ELM	L765777
1,2,4-Trimethylbenzene	**0.0784**	mg/Kg	0.0020	0.0020	1	08/06/24 18:47	ELM	L765777
1,3,5-Trimethylbenzene	**0.0140**	mg/Kg	0.0008	0.0020	1	08/06/24 18:47	ELM	L765777
Vinyl Chloride	<0.0016	mg/Kg	0.0016	0.0020	1	08/06/24 18:47	ELM	L765777
Xylene (Total)	**0.110**	mg/Kg	0.0007	0.0020	1	08/06/24 18:47		L765777
Surrogate: 4-Bromofluorobenzene	88.8		Limits: 60-140%		1	08/06/24 18:47	ELM	L765777
Surrogate: 1,2-Dichloroethane - d4	125		Limits: 60-140%		1	08/06/24 18:47	ELM	L765777
Surrogate: Toluene-d8	97.1		Limits: 60-140%		1	08/06/24 18:47	ELM	L765777

Qualifiers/ Definitions

*	Outside QC Limit	DF	Dilution Factor
J	Estimated value	MQL	Method Quantitation Limit

Waypoint ANALYTICAL
2790 Whitten Road, Memphis, TN 38133
Main 901.213.2400 º Fax 901.213.2440
www.waypointanalytical.com

05143
LaBella Associates
Mr. Trey Helms
528 Mineral Trace
Hoover , AL 35244

Project Chickasaw Marine Terminal

Information : Chickasaw, AL
Project #2243359

Report Date : 08/08/2024
Received : 08/01/2024

Rebekah Ross
Project Manager

Report Number : **24-214-0058**

REPORT OF ANALYSIS

Lab No : **85739**
Sample ID : **SB5: 4-7**

Matrix: **Solids**
Sampled: **7/30/2024 9:05**

Analytical Method: 8270D SIM **Prep Batch(es):** **L765019** 08/02/24 08:34
Prep Method: 3550B

Test	Results	Units	MDL	MQL	DF	Date / Time Analyzed	By	Analytical Batch
Acenaphthene	**1.02**	mg/Kg	0.0152	0.0335	10	08/05/24 23:16	SMB	L765604
Acenaphthylene	<0.0135	mg/Kg	0.0135	0.0335	10	08/05/24 23:16	SMB	L765604
Anthracene	**1.07**	mg/Kg	0.0167	0.0335	10	08/05/24 23:16	SMB	L765604
Benzo(a)anthracene	**0.850**	mg/Kg	0.0247	0.0335	10	08/05/24 23:16	SMB	L765604
Benzo(a)pyrene	**0.667**	mg/Kg	0.0234	0.0335	10	08/05/24 23:16	SMB	L765604
Benzo(b)fluoranthene	**0.320**	mg/Kg	0.0293	0.0335	10	08/05/24 23:16	SMB	L765604
Benzo(g,h,i)perylene	**0.490**	mg/Kg	0.0320	0.0335	10	08/05/24 23:16	SMB	L765604
Benzo(k)fluoranthene	**0.157**	mg/Kg	0.0219	0.0335	10	08/05/24 23:16	SMB	L765604
Chrysene	**2.35**	mg/Kg	0.0312	0.0335	10	08/05/24 23:16	SMB	L765604
Dibenz(a,h)anthracene	**0.0960**	mg/Kg	0.0307	0.0335	10	08/05/24 23:16	SMB	L765604
Fluoranthene	**0.671**	mg/Kg	0.0197	0.0335	10	08/05/24 23:16	SMB	L765604
Fluorene	**2.36**	mg/Kg	0.0143	0.0335	10	08/05/24 23:16	SMB	L765604
Indeno(1,2,3-cd)pyrene	**0.0806**	mg/Kg	0.0314	0.0335	10	08/05/24 23:16	SMB	L765604
1-Methylnaphthalene	**8.37**	mg/Kg	0.0549	0.101	10	08/05/24 23:16	SMB	L765604
2-Methylnaphthalene	**9.86**	mg/Kg	0.0972	0.101	10	08/05/24 23:16	SMB	L765604
Naphthalene	**0.415**	mg/Kg	0.0730	0.101	10	08/05/24 23:16	SMB	L765604
Phenanthrene	**4.65**	mg/Kg	0.0211	0.0335	10	08/05/24 23:16	SMB	L765604
Pyrene	**3.50**	mg/Kg	0.0322	0.0335	10	08/05/24 23:16	SMB	L765604
Surrogate: 2-Fluorobiphenyl	62.2		Limits: 33-115%		10	08/05/24 23:16	SMB	L765604
Surrogate: Nitrobenzene-d5	**114** *		Limits: 29-110%		10	08/05/24 23:16	SMB	L765604
Surrogate: 4-Terphenyl-d14	59.5		Limits: 33-122%		10	08/05/24 23:16	SMB	L765604

Qualifiers/ Definitions

*	Outside QC Limit	DF	Dilution Factor
J	Estimated value	MQL	Method Quantitation Limit

2790 Whitten Road, Memphis, TN 38133
Main 901.213.2400 º Fax 901.213.2440
www.waypointanalytical.com

05143
LaBella Associates
Mr. Trey Helms
528 Mineral Trace
Hoover , AL 35244

Project Information : Chickasaw Marine Terminal
Chickasaw, AL
Project #2243359

Report Date : 08/08/2024
Received : 08/01/2024

Rebekah Ross
Project Manager

Report Number : **24-214-0058**

REPORT OF ANALYSIS

Lab No : **85740**
Sample ID : **SB6: 3-5**

Matrix: **Solids**
Sampled: **7/30/2024 9:47**

Test	Results	Units	MDL	MQL	DF	Date / Time Analyzed	By	Analytical Method
Moisture	**14.6**	%	0	0.050	1	08/02/24 14:19	ANV	SW-DRYWT

Qualifiers/ Definitions				
	*	Outside QC Limit	DF	Dilution Factor
	J	Estimated value	MQL	Method Quantitation Limit

Waypoint ANALYTICAL
2790 Whitten Road, Memphis, TN 38133
Main 901.213.2400 º Fax 901.213.2440
www.waypointanalytical.com

05143
LaBella Associates
Mr. Trey Helms
528 Mineral Trace
Hoover , AL 35244

Project Chickasaw Marine Terminal

Information : Chickasaw, AL
Project #2243359

Report Date : 08/08/2024
Received : 08/01/2024

Rebekah Ross
Project Manager

Report Number : **24-214-0058**

REPORT OF ANALYSIS

Lab No : **85740**
Sample ID : **SB6: 3-5**

Matrix: **Solids**
Sampled: **7/30/2024 9:47**

Analytical Method: 8082A **Prep Batch(es):** **L765458** 08/06/24 08:15
Prep Method: 3546

Test	Results	Units	MDL	MQL	DF	Date / Time Analyzed	By	Analytical Batch
Aroclor 1016	<0.0136	mg/Kg	0.0136	0.0667	10	08/07/24 10:21	VIC	L765906
Aroclor 1221	<0.0222	mg/Kg	0.0222	0.0667	10	08/07/24 10:21	VIC	L765906
Aroclor 1232	<0.0222	mg/Kg	0.0222	0.0667	10	08/07/24 10:21	VIC	L765906
Aroclor 1242	<0.0222	mg/Kg	0.0222	0.0667	10	08/07/24 10:21	VIC	L765906
Aroclor 1248	<0.0222	mg/Kg	0.0222	0.0667	10	08/07/24 10:21	VIC	L765906
Aroclor 1254	<0.0222	mg/Kg	0.0222	0.0667	10	08/07/24 10:21	VIC	L765906
Aroclor 1260	<0.0239	mg/Kg	0.0239	0.0667	10	08/07/24 10:21	VIC	L765906
Surrogate: Decachlorobiphenyl	49.9		Limits: 25-125%		10	08/07/24 10:21	VIC	8082A
Surrogate: Tetrachloro-m-xylene	63.5		Limits: 25-125%		10	08/07/24 10:21	VIC	8082A

Analytical Method: 8260B **Prep Batch(es):** **L765773** 08/06/24 07:33
Prep Method: 5035

Test	Results	Units	MDL	MQL	DF	Date / Time Analyzed	By	Analytical Batch
Acetone	**0.0287 J**	mg/Kg	0.0254	0.0400	1	08/06/24 14:56	ELM	L765777
Acrylonitrile	<0.0087	mg/Kg	0.0087	0.0400	1	08/06/24 14:56	ELM	L765777
Benzene	**0.0022**	mg/Kg	0.0009	0.0020	1	08/06/24 14:56	ELM	L765777
Bromobenzene	<0.0013	mg/Kg	0.0013	0.0020	1	08/06/24 14:56	ELM	L765777
Bromodichloromethane	<0.0009	mg/Kg	0.0009	0.0020	1	08/06/24 14:56	ELM	L765777
Bromoform	<0.0019	mg/Kg	0.0019	0.0020	1	08/06/24 14:56	ELM	L765777
Bromomethane	<0.0014	mg/Kg	0.0014	0.0020	1	08/06/24 14:56	ELM	L765777
2-Butanone (MEK)	<0.0365	mg/Kg	0.0365	0.0400	1	08/06/24 14:56	ELM	L765777
n-Butylbenzene	<0.0018	mg/Kg	0.0018	0.0020	1	08/06/24 14:56	ELM	L765777

Qualifiers/ Definitions

*	Outside QC Limit	DF	Dilution Factor
J	Estimated value	MQL	Method Quantitation Limit

Waypoint ANALYTICAL
2790 Whitten Road, Memphis, TN 38133
Main 901.213.2400 º Fax 901.213.2440
www.waypointanalytical.com

05143
LaBella Associates
Mr. Trey Helms
528 Mineral Trace
Hoover , AL 35244

Project Chickasaw Marine Terminal
Information : Chickasaw, AL
Project #2243359

Report Date : 08/08/2024
Received : 08/01/2024

Rebekah Ross
Project Manager

Report Number : **24-214-0058**

REPORT OF ANALYSIS

Lab No : **85740**
Sample ID : **SB6: 3-5**

Matrix: **Solids**
Sampled: **7/30/2024 9:47**

Analytical Method: 8260B **Prep Batch(es):** **L765773** 08/06/24 07:33
Prep Method: 5035

Test	Results	Units	MDL	MQL	DF	Date / Time Analyzed	By	Analytical Batch
sec-Butyl benzene	<0.0013	mg/Kg	0.0013	0.0020	1	08/06/24 14:56	ELM	L765777
tert-Butyl benzene	<0.0010	mg/Kg	0.0010	0.0020	1	08/06/24 14:56	ELM	L765777
Carbon Disulfide	**0.0043 J**	mg/Kg	0.0037	0.0100	1	08/06/24 14:56	ELM	L765777
Carbon Tetrachloride	<0.0009	mg/Kg	0.0009	0.0020	1	08/06/24 14:56	ELM	L765777
Chlorobenzene	<0.0009	mg/Kg	0.0009	0.0020	1	08/06/24 14:56	ELM	L765777
Chlorodibromomethane	<0.0011	mg/Kg	0.0011	0.0020	1	08/06/24 14:56	ELM	L765777
Chloroethane	<0.0017	mg/Kg	0.0017	0.0020	1	08/06/24 14:56	ELM	L765777
Chloroform	<0.0010	mg/Kg	0.0010	0.0020	1	08/06/24 14:56	ELM	L765777
Chloromethane	<0.0016	mg/Kg	0.0016	0.0020	1	08/06/24 14:56	ELM	L765777
2-Chlorotoluene	<0.0007	mg/Kg	0.0007	0.0020	1	08/06/24 14:56	ELM	L765777
4-Chlorotoluene	<0.0009	mg/Kg	0.0009	0.0020	1	08/06/24 14:56	ELM	L765777
Cyclohexane	<0.0086	mg/Kg	0.0086	0.0100	1	08/06/24 14:56	ELM	L765777
Di-Isopropyl Ether (DIPE)	<0.0090	mg/Kg	0.0090	0.0400	1	08/06/24 14:56	ELM	L765777
1,2-Dibromo-3-Chloropropane	<0.0040	mg/Kg	0.0040	0.0100	1	08/06/24 14:56	ELM	L765777
1,2-Dibromoethane	<0.0010	mg/Kg	0.0010	0.0020	1	08/06/24 14:56	ELM	L765777
Dibromomethane	<0.0013	mg/Kg	0.0013	0.0020	1	08/06/24 14:56	ELM	L765777
1,2-Dichlorobenzene	<0.0017	mg/Kg	0.0017	0.0020	1	08/06/24 14:56	ELM	L765777
1,3-Dichlorobenzene	<0.0009	mg/Kg	0.0009	0.0020	1	08/06/24 14:56	ELM	L765777
1,4-Dichlorobenzene	<0.0016	mg/Kg	0.0016	0.0020	1	08/06/24 14:56	ELM	L765777
Dichlorodifluoromethane	<0.0016	mg/Kg	0.0016	0.0020	1	08/06/24 14:56	ELM	L765777
1,1-Dichloroethane	<0.0011	mg/Kg	0.0011	0.0020	1	08/06/24 14:56	ELM	L765777
1,2-Dichloroethane	<0.0012	mg/Kg	0.0012	0.0020	1	08/06/24 14:56	ELM	L765777

Qualifiers/ Definitions

*	Outside QC Limit	DF	Dilution Factor
J	Estimated value	MQL	Method Quantitation Limit

Waypoint ANALYTICAL
2790 Whitten Road, Memphis, TN 38133
Main 901.213.2400 º Fax 901.213.2440
www.waypointanalytical.com

05143
LaBella Associates
Mr. Trey Helms
528 Mineral Trace
Hoover , AL 35244

Project Chickasaw Marine Terminal

Information : Chickasaw, AL
Project #2243359

Report Date : 08/08/2024
Received : 08/01/2024

Rebekah Ross
Project Manager

Report Number : **24-214-0058**

REPORT OF ANALYSIS

Lab No : **85740**
Sample ID : **SB6: 3-5**

Matrix: **Solids**
Sampled: **7/30/2024 9:47**

Analytical Method: 8260B **Prep Batch(es):** **L765773** 08/06/24 07:33
Prep Method: 5035

Test	Results	Units	MDL	MQL	DF	Date / Time Analyzed	By	Analytical Batch
1,1-Dichloroethene	<0.0018	mg/Kg	0.0018	0.0020	1	08/06/24 14:56	ELM	L765777
cis-1,2-Dichloroethene	<0.0011	mg/Kg	0.0011	0.0020	1	08/06/24 14:56	ELM	L765777
trans-1,2-Dichloroethene	<0.0012	mg/Kg	0.0012	0.0020	1	08/06/24 14:56	ELM	L765777
1,2-Dichloroethene (Total)	<0.0011	mg/Kg	0.0011	0.0020	1	08/06/24 14:56		L765777
1,2-Dichloropropane	<0.0014	mg/Kg	0.0014	0.0020	1	08/06/24 14:56	ELM	L765777
1,3-Dichloropropane	<0.0016	mg/Kg	0.0016	0.0020	1	08/06/24 14:56	ELM	L765777
2,2-Dichloropropane	<0.0011	mg/Kg	0.0011	0.0020	1	08/06/24 14:56	ELM	L765777
1,1-Dichloropropene	<0.0007	mg/Kg	0.0007	0.0020	1	08/06/24 14:56	ELM	L765777
cis-1,3-Dichloropropene	<0.0008	mg/Kg	0.0008	0.0020	1	08/06/24 14:56	ELM	L765777
trans-1,3-Dichloropropene	<0.0009	mg/Kg	0.0009	0.0020	1	08/06/24 14:56	ELM	L765777
Ethylbenzene	<0.0011	mg/Kg	0.0011	0.0020	1	08/06/24 14:56	ELM	L765777
1,1,2-Trichloro-1,2,2-trifluoroethane	<0.0006	mg/Kg	0.0006	0.0020	1	08/06/24 14:56	ELM	L765777
Hexachlorobutadiene	<0.0019	mg/Kg	0.0019	0.0020	1	08/06/24 14:56	ELM	L765777
2-Hexanone	<0.0081	mg/Kg	0.0081	0.0100	1	08/06/24 14:56	ELM	L765777
Isopropylbenzene	<0.0015	mg/Kg	0.0015	0.0020	1	08/06/24 14:56	ELM	L765777
4-Isopropyl toluene	<0.0013	mg/Kg	0.0013	0.0020	1	08/06/24 14:56	ELM	L765777
Methyl Acetate	<0.0076	mg/Kg	0.0076	0.0100	1	08/06/24 14:56	ELM	L765777
4-Methyl-2-Pentanone	<0.0078	mg/Kg	0.0078	0.0100	1	08/06/24 14:56	ELM	L765777
Methylcyclohexane	<0.0081	mg/Kg	0.0081	0.0100	1	08/06/24 14:56	ELM	L765777
Methylene Chloride	<0.0095	mg/Kg	0.0095	0.0100	1	08/06/24 14:56	ELM	L765777
Methyl tert-butyl ether (MTBE)	<0.0010	mg/Kg	0.0010	0.0020	1	08/06/24 14:56	ELM	L765777
n-Propylbenzene	<0.0011	mg/Kg	0.0011	0.0020	1	08/06/24 14:56	ELM	L765777

Qualifiers/ Definitions

*	Outside QC Limit	DF	Dilution Factor
J	Estimated value	MQL	Method Quantitation Limit

Waypoint ANALYTICAL
2790 Whitten Road, Memphis, TN 38133
Main 901.213.2400 º Fax 901.213.2440
www.waypointanalytical.com

05143
LaBella Associates
Mr. Trey Helms
528 Mineral Trace
Hoover , AL 35244

Project Information : Chickasaw Marine Terminal
Chickasaw, AL
Project #2243359

Report Date : 08/08/2024
Received : 08/01/2024

Rebekah Ross
Project Manager

Report Number : **24-214-0058**

REPORT OF ANALYSIS

Lab No : **85740**
Sample ID : **SB6: 3-5**

Matrix: **Solids**
Sampled: **7/30/2024 9:47**

Analytical Method: 8260B **Prep Batch(es):** **L765773** 08/06/24 07:33
Prep Method: 5035

Test	Results	Units	MDL	MQL	DF	Date / Time Analyzed	By	Analytical Batch
Styrene	<0.0010	mg/Kg	0.0010	0.0020	1	08/06/24 14:56	ELM	L765777
1,1,1,2-Tetrachloroethane	<0.0016	mg/Kg	0.0016	0.0020	1	08/06/24 14:56	ELM	L765777
1,1,2,2-Tetrachloroethane	<0.0013	mg/Kg	0.0013	0.0020	1	08/06/24 14:56	ELM	L765777
Tetrachloroethene	<0.0009	mg/Kg	0.0009	0.0020	1	08/06/24 14:56	ELM	L765777
Toluene	**0.0021 J**	mg/Kg	0.0010	0.0040	1	08/06/24 14:56	ELM	L765777
1,2,3-Trichlorobenzene	<0.0023	mg/Kg	0.0023	0.0040	1	08/06/24 14:56	ELM	L765777
1,2,4-Trichlorobenzene	<0.0021	mg/Kg	0.0021	0.0040	1	08/06/24 14:56	ELM	L765777
1,1,1-Trichloroethane	<0.0009	mg/Kg	0.0009	0.0020	1	08/06/24 14:56	ELM	L765777
1,1,2-Trichloroethane	<0.0006	mg/Kg	0.0006	0.0020	1	08/06/24 14:56	ELM	L765777
Trichloroethene	<0.0010	mg/Kg	0.0010	0.0020	1	08/06/24 14:56	ELM	L765777
Trichlorofluoromethane	<0.0017	mg/Kg	0.0017	0.0020	1	08/06/24 14:56	ELM	L765777
1,2,3-Trichloropropane	<0.0013	mg/Kg	0.0013	0.0020	1	08/06/24 14:56	ELM	L765777
1,2,3-Trimethylbenzene	<0.0020	mg/Kg	0.0020	0.0020	1	08/06/24 14:56	ELM	L765777
1,2,4-Trimethylbenzene	<0.0019	mg/Kg	0.0019	0.0020	1	08/06/24 14:56	ELM	L765777
1,3,5-Trimethylbenzene	<0.0008	mg/Kg	0.0008	0.0020	1	08/06/24 14:56	ELM	L765777
Vinyl Chloride	<0.0016	mg/Kg	0.0016	0.0020	1	08/06/24 14:56	ELM	L765777
Xylene (Total)	<0.0007	mg/Kg	0.0007	0.0020	1	08/06/24 14:56		L765777
Surrogate: 4-Bromofluorobenzene	95.1		Limits: 60-140%		1	08/06/24 14:56	ELM	L765777
Surrogate: 1,2-Dichloroethane - d4	97.6		Limits: 60-140%		1	08/06/24 14:56	ELM	L765777
Surrogate: Toluene-d8	91.3		Limits: 60-140%		1	08/06/24 14:56	ELM	L765777

Qualifiers/ Definitions

*	Outside QC Limit	DF	Dilution Factor
J	Estimated value	MQL	Method Quantitation Limit

Waypoint ANALYTICAL
2790 Whitten Road, Memphis, TN 38133
Main 901.213.2400 º Fax 901.213.2440
www.waypointanalytical.com

05143
LaBella Associates
Mr. Trey Helms
528 Mineral Trace
Hoover , AL 35244

Project Chickasaw Marine Terminal

Information : Chickasaw, AL
Project #2243359

Report Date : 08/08/2024
Received : 08/01/2024

Rebekah Ross
Project Manager

Report Number : **24-214-0058**

REPORT OF ANALYSIS

Lab No : **85740**
Sample ID : **SB6: 3-5**

Matrix: **Solids**
Sampled: **7/30/2024 9:47**

Analytical Method: 8270D SIM **Prep Batch(es):** **L765019** 08/02/24 08:34
Prep Method: 3550B

Test	Results	Units	MDL	MQL	DF	Date / Time Analyzed	By	Analytical Batch
Acenaphthene	**0.0346**	mg/Kg	0.00608	0.0134	20	08/05/24 23:35	SMB	L765604
Acenaphthylene	<0.00540	mg/Kg	0.00540	0.0134	20	08/05/24 23:35	SMB	L765604
Anthracene	**0.0576**	mg/Kg	0.00668	0.0134	20	08/05/24 23:35	SMB	L765604
Benzo(a)anthracene	**0.0510**	mg/Kg	0.00986	0.0134	20	08/05/24 23:35	SMB	L765604
Benzo(a)pyrene	**0.0532**	mg/Kg	0.00936	0.0134	20	08/05/24 23:35	SMB	L765604
Benzo(b)fluoranthene	**0.0348**	mg/Kg	0.0117	0.0134	20	08/05/24 23:35	SMB	L765604
Benzo(g,h,i)perylene	**0.0358**	mg/Kg	0.0128	0.0134	20	08/05/24 23:35	SMB	L765604
Benzo(k)fluoranthene	<0.00874	mg/Kg	0.00874	0.0134	20	08/05/24 23:35	SMB	L765604
Chrysene	**0.135**	mg/Kg	0.0125	0.0134	20	08/05/24 23:35	SMB	L765604
Dibenz(a,h)anthracene	<0.0123	mg/Kg	0.0123	0.0134	20	08/05/24 23:35	SMB	L765604
Fluoranthene	**0.140**	mg/Kg	0.00788	0.0134	20	08/05/24 23:35	SMB	L765604
Fluorene	**0.0167**	mg/Kg	0.00572	0.0134	20	08/05/24 23:35	SMB	L765604
Indeno(1,2,3-cd)pyrene	<0.0125	mg/Kg	0.0125	0.0134	20	08/05/24 23:35	SMB	L765604
1-Methylnaphthalene	<0.0218	mg/Kg	0.0218	0.0402	20	08/05/24 23:35	SMB	L765604
2-Methylnaphthalene	<0.0387	mg/Kg	0.0387	0.0402	20	08/05/24 23:35	SMB	L765604
Naphthalene	<0.0290	mg/Kg	0.0290	0.0402	20	08/05/24 23:35	SMB	L765604
Phenanthrene	**0.0394**	mg/Kg	0.00842	0.0134	20	08/05/24 23:35	SMB	L765604
Pyrene	**0.304**	mg/Kg	0.0129	0.0134	20	08/05/24 23:35	SMB	L765604
Surrogate: 2-Fluorobiphenyl	46.2		Limits: 33-115%		20	08/05/24 23:35	SMB	L765604
Surrogate: Nitrobenzene-d5	54.4		Limits: 29-110%		20	08/05/24 23:35	SMB	L765604
Surrogate: 4-Terphenyl-d14	53.8		Limits: 33-122%		20	08/05/24 23:35	SMB	L765604

Qualifiers/ Definitions

*	Outside QC Limit	DF	Dilution Factor
J	Estimated value	MQL	Method Quantitation Limit

2790 Whitten Road, Memphis, TN 38133
Main 901.213.2400 º Fax 901.213.2440
www.waypointanalytical.com

05143
LaBella Associates
Mr. Trey Helms
528 Mineral Trace
Hoover , AL 35244

Project Information : Chickasaw Marine Terminal
Chickasaw, AL
Project #2243359

Report Date : 08/08/2024
Received : 08/01/2024

Rebekah Ross
Project Manager

Report Number : **24-214-0058**

REPORT OF ANALYSIS

Lab No : **85741**
Sample ID : **SB7: 2-3**

Matrix: **Solids**
Sampled: **7/30/2024 10:22**

Test	Results	Units	MDL	MQL	DF	Date / Time Analyzed	By	Analytical Method
Moisture	**18.1**	%	0	0.050	1	08/02/24 14:19	ANV	SW-DRYWT

Qualifiers/ Definitions				
	*	Outside QC Limit	DF	Dilution Factor
	J	Estimated value	MQL	Method Quantitation Limit

Waypoint ANALYTICAL
2790 Whitten Road, Memphis, TN 38133
Main 901.213.2400 º Fax 901.213.2440
www.waypointanalytical.com

05143
LaBella Associates
Mr. Trey Helms
528 Mineral Trace
Hoover , AL 35244

Project Chickasaw Marine Terminal

Information : Chickasaw, AL
Project #2243359

Report Date : 08/08/2024
Received : 08/01/2024

Rebekah Ross
Project Manager

Report Number : **24-214-0058**

REPORT OF ANALYSIS

Lab No : **85741**
Sample ID : **SB7: 2-3**

Matrix: **Solids**
Sampled: **7/30/2024 10:22**

Analytical Method: 8082A **Prep Batch(es):** **L765458** 08/06/24 08:15
Prep Method: 3546

Test	Results	Units	MDL	MQL	DF	Date / Time Analyzed	By	Analytical Batch
Aroclor 1016	<0.0136	mg/Kg	0.0136	0.0667	10	08/07/24 10:43	VIC	L765906
Aroclor 1221	<0.0222	mg/Kg	0.0222	0.0667	10	08/07/24 10:43	VIC	L765906
Aroclor 1232	<0.0222	mg/Kg	0.0222	0.0667	10	08/07/24 10:43	VIC	L765906
Aroclor 1242	<0.0222	mg/Kg	0.0222	0.0667	10	08/07/24 10:43	VIC	L765906
Aroclor 1248	<0.0222	mg/Kg	0.0222	0.0667	10	08/07/24 10:43	VIC	L765906
Aroclor 1254	<0.0222	mg/Kg	0.0222	0.0667	10	08/07/24 10:43	VIC	L765906
Aroclor 1260	<0.0239	mg/Kg	0.0239	0.0667	10	08/07/24 10:43	VIC	L765906
Surrogate: Decachlorobiphenyl	44.2		Limits: 25-125%		10	08/07/24 10:43	VIC	8082A
Surrogate: Tetrachloro-m-xylene	46.2		Limits: 25-125%		10	08/07/24 10:43	VIC	8082A

Analytical Method: 8260B **Prep Batch(es):** **L765773** 08/06/24 07:33
Prep Method: 5035

Test	Results	Units	MDL	MQL	DF	Date / Time Analyzed	By	Analytical Batch
Acetone	<0.0290	mg/Kg	0.0290	0.0457	1	08/06/24 11:38	ELM	L765777
Acrylonitrile	<0.0100	mg/Kg	0.0100	0.0457	1	08/06/24 11:38	ELM	L765777
Benzene	<0.0010	mg/Kg	0.0010	0.0022	1	08/06/24 11:38	ELM	L765777
Bromobenzene	<0.0015	mg/Kg	0.0015	0.0022	1	08/06/24 11:38	ELM	L765777
Bromodichloromethane	<0.0011	mg/Kg	0.0011	0.0022	1	08/06/24 11:38	ELM	L765777
Bromoform	<0.0021	mg/Kg	0.0021	0.0022	1	08/06/24 11:38	ELM	L765777
Bromomethane	<0.0016	mg/Kg	0.0016	0.0022	1	08/06/24 11:38	ELM	L765777
2-Butanone (MEK)	<0.0417	mg/Kg	0.0417	0.0457	1	08/06/24 11:38	ELM	L765777
n-Butylbenzene	<0.0021	mg/Kg	0.0021	0.0022	1	08/06/24 11:38	ELM	L765777

Qualifiers/ Definitions

*	Outside QC Limit	DF	Dilution Factor
J	Estimated value	MQL	Method Quantitation Limit

Waypoint ANALYTICAL
2790 Whitten Road, Memphis, TN 38133
Main 901.213.2400 º Fax 901.213.2440
www.waypointanalytical.com

05143
LaBella Associates
Mr. Trey Helms
528 Mineral Trace
Hoover , AL 35244

Project Information : Chickasaw Marine Terminal
Chickasaw, AL
Project #2243359

Report Date : 08/08/2024
Received : 08/01/2024

Rebekah Ross
Project Manager

Report Number : **24-214-0058**

REPORT OF ANALYSIS

Lab No : **85741**
Sample ID : **SB7: 2-3**

Matrix: **Solids**
Sampled: **7/30/2024 10:22**

Analytical Method: 8260B **Prep Batch(es):** **L765773** 08/06/24 07:33
Prep Method: 5035

Test	Results	Units	MDL	MQL	DF	Date / Time Analyzed	By	Analytical Batch
sec-Butyl benzene	<0.0015	mg/Kg	0.0015	0.0022	1	08/06/24 11:38	ELM	L765777
tert-Butyl benzene	<0.0012	mg/Kg	0.0012	0.0022	1	08/06/24 11:38	ELM	L765777
Carbon Disulfide	<0.0042	mg/Kg	0.0042	0.0114	1	08/06/24 11:38	ELM	L765777
Carbon Tetrachloride	<0.0010	mg/Kg	0.0010	0.0022	1	08/06/24 11:38	ELM	L765777
Chlorobenzene	<0.0010	mg/Kg	0.0010	0.0022	1	08/06/24 11:38	ELM	L765777
Chlorodibromomethane	<0.0012	mg/Kg	0.0012	0.0022	1	08/06/24 11:38	ELM	L765777
Chloroethane	<0.0019	mg/Kg	0.0019	0.0022	1	08/06/24 11:38	ELM	L765777
Chloroform	<0.0011	mg/Kg	0.0011	0.0022	1	08/06/24 11:38	ELM	L765777
Chloromethane	<0.0019	mg/Kg	0.0019	0.0022	1	08/06/24 11:38	ELM	L765777
2-Chlorotoluene	<0.0008	mg/Kg	0.0008	0.0022	1	08/06/24 11:38	ELM	L765777
4-Chlorotoluene	<0.0010	mg/Kg	0.0010	0.0022	1	08/06/24 11:38	ELM	L765777
Cyclohexane	<0.0098	mg/Kg	0.0098	0.0114	1	08/06/24 11:38	ELM	L765777
Di-Isopropyl Ether (DIPE)	<0.0103	mg/Kg	0.0103	0.0457	1	08/06/24 11:38	ELM	L765777
1,2-Dibromo-3-Chloropropane	<0.0046	mg/Kg	0.0046	0.0114	1	08/06/24 11:38	ELM	L765777
1,2-Dibromoethane	<0.0012	mg/Kg	0.0012	0.0022	1	08/06/24 11:38	ELM	L765777
Dibromomethane	<0.0015	mg/Kg	0.0015	0.0022	1	08/06/24 11:38	ELM	L765777
1,2-Dichlorobenzene	<0.0019	mg/Kg	0.0019	0.0022	1	08/06/24 11:38	ELM	L765777
1,3-Dichlorobenzene	<0.0010	mg/Kg	0.0010	0.0022	1	08/06/24 11:38	ELM	L765777
1,4-Dichlorobenzene	<0.0018	mg/Kg	0.0018	0.0022	1	08/06/24 11:38	ELM	L765777
Dichlorodifluoromethane	<0.0018	mg/Kg	0.0018	0.0022	1	08/06/24 11:38	ELM	L765777
1,1-Dichloroethane	<0.0012	mg/Kg	0.0012	0.0022	1	08/06/24 11:38	ELM	L765777
1,2-Dichloroethane	<0.0014	mg/Kg	0.0014	0.0022	1	08/06/24 11:38	ELM	L765777

Qualifiers/ Definitions

*	Outside QC Limit	DF	Dilution Factor
J	Estimated value	MQL	Method Quantitation Limit

Waypoint ANALYTICAL
2790 Whitten Road, Memphis, TN 38133
Main 901.213.2400 º Fax 901.213.2440
www.waypointanalytical.com

05143
LaBella Associates
Mr. Trey Helms
528 Mineral Trace
Hoover , AL 35244

Project Chickasaw Marine Terminal

Information : Chickasaw, AL
Project #2243359

Report Date : 08/08/2024
Received : 08/01/2024

Rebekah Ross
Project Manager

Report Number : **24-214-0058**

REPORT OF ANALYSIS

Lab No : **85741**
Sample ID : **SB7: 2-3**

Matrix: **Solids**
Sampled: **7/30/2024 10:22**

Analytical Method: 8260B **Prep Batch(es):** **L765773** 08/06/24 07:33
Prep Method: 5035

Test	Results	Units	MDL	MQL	DF	Date / Time Analyzed	By	Analytical Batch
1,1-Dichloroethene	<0.0021	mg/Kg	0.0021	0.0022	1	08/06/24 11:38	ELM	L765777
cis-1,2-Dichloroethene	<0.0013	mg/Kg	0.0013	0.0022	1	08/06/24 11:38	ELM	L765777
trans-1,2-Dichloroethene	<0.0014	mg/Kg	0.0014	0.0022	1	08/06/24 11:38	ELM	L765777
1,2-Dichloroethene (Total)	<0.0013	mg/Kg	0.0013	0.0022	1	08/06/24 11:38		L765777
1,2-Dichloropropane	<0.0016	mg/Kg	0.0016	0.0022	1	08/06/24 11:38	ELM	L765777
1,3-Dichloropropane	<0.0018	mg/Kg	0.0018	0.0022	1	08/06/24 11:38	ELM	L765777
2,2-Dichloropropane	<0.0012	mg/Kg	0.0012	0.0022	1	08/06/24 11:38	ELM	L765777
1,1-Dichloropropene	<0.0008	mg/Kg	0.0008	0.0022	1	08/06/24 11:38	ELM	L765777
cis-1,3-Dichloropropene	<0.0010	mg/Kg	0.0010	0.0022	1	08/06/24 11:38	ELM	L765777
trans-1,3-Dichloropropene	<0.0010	mg/Kg	0.0010	0.0022	1	08/06/24 11:38	ELM	L765777
Ethylbenzene	<0.0013	mg/Kg	0.0013	0.0022	1	08/06/24 11:38	ELM	L765777
1,1,2-Trichloro-1,2,2-trifluoroethane	<0.0007	mg/Kg	0.0007	0.0022	1	08/06/24 11:38	ELM	L765777
Hexachlorobutadiene	<0.0022	mg/Kg	0.0022	0.0022	1	08/06/24 11:38	ELM	L765777
2-Hexanone	<0.0093	mg/Kg	0.0093	0.0114	1	08/06/24 11:38	ELM	L765777
Isopropylbenzene	<0.0017	mg/Kg	0.0017	0.0022	1	08/06/24 11:38	ELM	L765777
4-Isopropyl toluene	<0.0015	mg/Kg	0.0015	0.0022	1	08/06/24 11:38	ELM	L765777
Methyl Acetate	<0.0087	mg/Kg	0.0087	0.0114	1	08/06/24 11:38	ELM	L765777
4-Methyl-2-Pentanone	<0.0088	mg/Kg	0.0088	0.0114	1	08/06/24 11:38	ELM	L765777
Methylcyclohexane	<0.0092	mg/Kg	0.0092	0.0114	1	08/06/24 11:38	ELM	L765777
Methylene Chloride	<0.0109	mg/Kg	0.0109	0.0114	1	08/06/24 11:38	ELM	L765777
Methyl tert-butyl ether (MTBE)	<0.0012	mg/Kg	0.0012	0.0022	1	08/06/24 11:38	ELM	L765777
n-Propylbenzene	<0.0013	mg/Kg	0.0013	0.0022	1	08/06/24 11:38	ELM	L765777

Qualifiers/ Definitions

*	Outside QC Limit	DF	Dilution Factor
J	Estimated value	MQL	Method Quantitation Limit

Waypoint ANALYTICAL
2790 Whitten Road, Memphis, TN 38133
Main 901.213.2400 º Fax 901.213.2440
www.waypointanalytical.com

05143
LaBella Associates
Mr. Trey Helms
528 Mineral Trace
Hoover , AL 35244

Project Chickasaw Marine Terminal

Information : Chickasaw, AL
Project #2243359

Report Date : 08/08/2024
Received : 08/01/2024

Rebekah Ross
Project Manager

Report Number : **24-214-0058**

REPORT OF ANALYSIS

Lab No : **85741**
Sample ID : **SB7: 2-3**

Matrix: **Solids**
Sampled: **7/30/2024 10:22**

Analytical Method: 8260B **Prep Batch(es):** **L765773** 08/06/24 07:33
Prep Method: 5035

Test	Results	Units	MDL	MQL	DF	Date / Time Analyzed	By	Analytical Batch
Styrene	<0.0012	mg/Kg	0.0012	0.0022	1	08/06/24 11:38	ELM	L765777
1,1,1,2-Tetrachloroethane	<0.0018	mg/Kg	0.0018	0.0022	1	08/06/24 11:38	ELM	L765777
1,1,2,2-Tetrachloroethane	<0.0015	mg/Kg	0.0015	0.0022	1	08/06/24 11:38	ELM	L765777
Tetrachloroethene	<0.0010	mg/Kg	0.0010	0.0022	1	08/06/24 11:38	ELM	L765777
Toluene	<0.0012	mg/Kg	0.0012	0.0045	1	08/06/24 11:38	ELM	L765777
1,2,3-Trichlorobenzene	<0.0027	mg/Kg	0.0027	0.0045	1	08/06/24 11:38	ELM	L765777
1,2,4-Trichlorobenzene	<0.0024	mg/Kg	0.0024	0.0045	1	08/06/24 11:38	ELM	L765777
1,1,1-Trichloroethane	<0.0010	mg/Kg	0.0010	0.0022	1	08/06/24 11:38	ELM	L765777
1,1,2-Trichloroethane	<0.0007	mg/Kg	0.0007	0.0022	1	08/06/24 11:38	ELM	L765777
Trichloroethene	<0.0012	mg/Kg	0.0012	0.0022	1	08/06/24 11:38	ELM	L765777
Trichlorofluoromethane	<0.0020	mg/Kg	0.0020	0.0022	1	08/06/24 11:38	ELM	L765777
1,2,3-Trichloropropane	<0.0014	mg/Kg	0.0014	0.0022	1	08/06/24 11:38	ELM	L765777
1,2,3-Trimethylbenzene	<0.0022	mg/Kg	0.0022	0.0022	1	08/06/24 11:38	ELM	L765777
1,2,4-Trimethylbenzene	<0.0022	mg/Kg	0.0022	0.0022	1	08/06/24 11:38	ELM	L765777
1,3,5-Trimethylbenzene	<0.0009	mg/Kg	0.0009	0.0022	1	08/06/24 11:38	ELM	L765777
Vinyl Chloride	<0.0018	mg/Kg	0.0018	0.0022	1	08/06/24 11:38	ELM	L765777
Xylene (Total)	<0.0008	mg/Kg	0.0008	0.0022	1	08/06/24 11:38		L765777
Surrogate: 4-Bromofluorobenzene	100		Limits: 60-140%		1	08/06/24 11:38	ELM	L765777
Surrogate: 1,2-Dichloroethane - d4	123		Limits: 60-140%		1	08/06/24 11:38	ELM	L765777
Surrogate: Toluene-d8	95.6		Limits: 60-140%		1	08/06/24 11:38	ELM	L765777

Qualifiers/ Definitions

*	Outside QC Limit	DF	Dilution Factor
J	Estimated value	MQL	Method Quantitation Limit

Waypoint ANALYTICAL
2790 Whitten Road, Memphis, TN 38133
Main 901.213.2400 º Fax 901.213.2440
www.waypointanalytical.com

05143
LaBella Associates
Mr. Trey Helms
528 Mineral Trace
Hoover , AL 35244

Project Chickasaw Marine Terminal

Information : Chickasaw, AL
Project #2243359

Report Date : 08/08/2024
Received : 08/01/2024

Rebekah Ross
Project Manager

Report Number : **24-214-0058**

REPORT OF ANALYSIS

Lab No : **85741**
Sample ID : **SB7: 2-3**

Matrix: **Solids**
Sampled: **7/30/2024 10:22**

Analytical Method: 8270D SIM **Prep Batch(es):** **L765019** 08/02/24 08:34
Prep Method: 3550B

Test	Results	Units	MDL	MQL	DF	Date / Time Analyzed	By	Analytical Batch
Acenaphthene	**0.0122 J**	mg/Kg	0.00608	0.0134	20	08/05/24 23:54	SMB	L765604
Acenaphthylene	<0.00540	mg/Kg	0.00540	0.0134	20	08/05/24 23:54	SMB	L765604
Anthracene	**0.0130 J**	mg/Kg	0.00668	0.0134	20	08/05/24 23:54	SMB	L765604
Benzo(a)anthracene	<0.00986	mg/Kg	0.00986	0.0134	20	08/05/24 23:54	SMB	L765604
Benzo(a)pyrene	**0.0200**	mg/Kg	0.00936	0.0134	20	08/05/24 23:54	SMB	L765604
Benzo(b)fluoranthene	<0.0117	mg/Kg	0.0117	0.0134	20	08/05/24 23:54	SMB	L765604
Benzo(g,h,i)perylene	<0.0128	mg/Kg	0.0128	0.0134	20	08/05/24 23:54	SMB	L765604
Benzo(k)fluoranthene	<0.00874	mg/Kg	0.00874	0.0134	20	08/05/24 23:54	SMB	L765604
Chrysene	**0.0300**	mg/Kg	0.0125	0.0134	20	08/05/24 23:54	SMB	L765604
Dibenz(a,h)anthracene	<0.0123	mg/Kg	0.0123	0.0134	20	08/05/24 23:54	SMB	L765604
Fluoranthene	**0.0394**	mg/Kg	0.00788	0.0134	20	08/05/24 23:54	SMB	L765604
Fluorene	**0.00703 J**	mg/Kg	0.00572	0.0134	20	08/05/24 23:54	SMB	L765604
Indeno(1,2,3-cd)pyrene	<0.0125	mg/Kg	0.0125	0.0134	20	08/05/24 23:54	SMB	L765604
1-Methylnaphthalene	<0.0218	mg/Kg	0.0218	0.0402	20	08/05/24 23:54	SMB	L765604
2-Methylnaphthalene	<0.0387	mg/Kg	0.0387	0.0402	20	08/05/24 23:54	SMB	L765604
Naphthalene	<0.0290	mg/Kg	0.0290	0.0402	20	08/05/24 23:54	SMB	L765604
Phenanthrene	**0.0183**	mg/Kg	0.00842	0.0134	20	08/05/24 23:54	SMB	L765604
Pyrene	**0.110**	mg/Kg	0.0129	0.0134	20	08/05/24 23:54	SMB	L765604
Surrogate: 2-Fluorobiphenyl	54.7		Limits: 33-115%		20	08/05/24 23:54	SMB	L765604
Surrogate: Nitrobenzene-d5	54.4		Limits: 29-110%		20	08/05/24 23:54	SMB	L765604
Surrogate: 4-Terphenyl-d14	58.9		Limits: 33-122%		20	08/05/24 23:54	SMB	L765604

Qualifiers/ Definitions

*	Outside QC Limit	DF	Dilution Factor
J	Estimated value	MQL	Method Quantitation Limit

Waypoint ANALYTICAL
2790 Whitten Road, Memphis, TN 38133
Main 901.213.2400 º Fax 901.213.2440
www.waypointanalytical.com

Quality Control Data

Client ID: LaBella Associates
Project Description: Chickasaw Marine Terminal
Report No: 24-214-0058

QC Prep: L764955
QC Prep Batch Method: 3050B
QC Analytical Batch(es): L765272
Analysis Method: 6010D
Analysis Description: Metals Analysis

Lab Reagent Blank LRB-L764955 Matrix: SOL
Associated Lab Samples: 85733, 85734, 85735, 85738, 85739

Parameter	Units	Blank Result	MDL	MQL	Analyzed
Arsenic	mg/Kg	<0.250	0.250	0.500	08/02/24 23:02
Barium	mg/Kg	<0.150	0.150	0.500	08/02/24 23:02
Cadmium	mg/Kg	<0.0500	0.0500	0.100	08/02/24 23:02
Chromium	mg/Kg	<0.250	0.250	0.250	08/02/24 23:02
Lead	mg/Kg	<0.200	0.200	0.300	08/02/24 23:02
Selenium	mg/Kg	<0.350	0.350	0.500	08/02/24 23:02
Silver	mg/Kg	<0.200	0.200	0.250	08/02/24 23:02

Laboratory Control Sample LCS-L764955

Parameter	Units	Spike Conc.	LCS Result	LCS %Rec	% Rec Limits
Arsenic	mg/Kg	5.00	4.98	100	80-120
Barium	mg/Kg	50.0	50.6	101	80-120
Cadmium	mg/Kg	5.00	5.19	104	80-120
Chromium	mg/Kg	50.0	54.1	108	80-120
Lead	mg/Kg	5.00	5.25	105	80-120
Selenium	mg/Kg	5.00	4.64	93.0	80-120
Silver	mg/Kg	5.00	5.20	104	80-120

Matrix Spike & Matrix Spike Duplicate Q 99470-MS-L764955 Q 99470-MSD-L764955

Parameter	Units	Result	MS Spike Conc.	MSD Spike Conc.	MS Result	MSD Result	MS %Rec	MSD %Rec	%Rec Limits	RPD	Max RPD
Arsenic	mg/Kg	3.90	4.55	4.72	7.89	8.08	88.0	89.0	75-125	2.3	20.0
Barium	mg/Kg	95.7	45.5	47.2	140	140	97.0	94.0	75-125	0.0	20.0
Cadmium	mg/Kg	0.650	4.55	4.72	4.60	4.71	87.0	86.0	75-125	2.3	20.0
Chromium	mg/Kg	13.1	45.5	47.2	55.1	57.1	92.0	93.0	75-125	3.5	20.0

Waypoint ANALYTICAL
2790 Whitten Road, Memphis, TN 38133
Main 901.213.2400 º Fax 901.213.2440
www.waypointanalytical.com

Quality Control Data

Client ID: **LaBella Associates**
Project Description: **Chickasaw Marine Terminal**
Report No: **24-214-0058**

QC Prep: L764955
QC Prep Batch Method: 3050B
QC Analytical Batch(es): L765272
Analysis Method: 6010D
Analysis Description: Metals Analysis

Matrix Spike & Matrix Spike Duplicate Q 99470-MS-L764955 Q 99470-MSD-L764955

Parameter	Units	Result	MS Spike Conc.	MSD Spike Conc.	MS Result	MSD Result	MS %Rec	MSD %Rec	%Rec Limits	RPD	Max RPD
Lead	mg/Kg	7.68	4.55	4.72	12.1	12.1	97.0	94.0	75-125	0.0	20.0
Selenium	mg/Kg	< 0.350	4.55	4.72	3.80	4.11	83.0	87.0	75-125	7.8	20.0
Silver	mg/Kg	< 0.200	4.55	4.72	4.55	4.73	100	100	75-125	3.8	20.0

Waypoint ANALYTICAL
2790 Whitten Road, Memphis, TN 38133
Main 901.213.2400 º Fax 901.213.2440
www.waypointanalytical.com

Quality Control Data

Client ID: LaBella Associates
Project Description: Chickasaw Marine Terminal
Report No: 24-214-0058

QC Prep: L764915
QC Prep Batch Method: 7471A
QC Analytical Batch(es): L765126
Analysis Method: 7471A
Analysis Description: Solids Total Mercury Analysis - CVAA

Lab Reagent Blank LRB-L764915 Matrix: SOL
Associated Lab Samples: 85733, 85734, 85735, 85738, 85739

Parameter	Units	Blank Result	MDL	MQL	Analyzed
Mercury	mg/Kg	<0.0232	0.0232	0.192	08/02/24 10:49

Laboratory Control Sample LCS-L764915

Parameter	Units	Spike Conc.	LCS Result	LCS %Rec	% Rec Limits
Mercury	mg/Kg	0.400	0.406	102	80-120

Matrix Spike & Matrix Spike Duplicate L 85754-MS-L764915 L 85754-MSD-L764915

Parameter	Units	Result	MS Spike Conc.	MSD Spike Conc.	MS Result	MSD Result	MS %Rec	MSD %Rec	%Rec Limits	RPD	Max RPD
Mercury	mg/Kg	0.487	0.381	0.377	0.557	0.578	18.0*	24.0*	80-120	3.7	20.0

* QC Fail

Waypoint ANALYTICAL
2790 Whitten Road, Memphis, TN 38133
Main 901.213.2400 º Fax 901.213.2440
www.waypointanalytical.com

Quality Control Data

Client ID: LaBella Associates
Project Description: Chickasaw Marine Terminal
Report No: 24-214-0058

QC Prep: L765238
QC Prep Batch Method: 3546
QC Analytical Batch(es): L765581
Analysis Method: 8082A
Analysis Description: Polychlorinated Biphenyls (PCB's)

Lab Reagent Blank LRB-L765238 Matrix: SOL
Associated Lab Samples: 85733, 85734, 85735, 85736, 85737, 85738, 85739

Parameter	Units	Blank Result	MDL	MQL	Analyzed	% Recovery	% Rec Limits
Aroclor 1016	mg/Kg	<0.0013	0.0013	0.0066	08/06/24 03:27		
Aroclor 1221	mg/Kg	<0.0022	0.0022	0.0066	08/06/24 03:27		
Aroclor 1232	mg/Kg	<0.0022	0.0022	0.0066	08/06/24 03:27		
Aroclor 1242	mg/Kg	<0.0022	0.0022	0.0066	08/06/24 03:27		
Aroclor 1248	mg/Kg	<0.0022	0.0022	0.0066	08/06/24 03:27		
Aroclor 1254	mg/Kg	<0.0022	0.0022	0.0066	08/06/24 03:27		
Aroclor 1260	mg/Kg	<0.0023	0.0023	0.0066	08/06/24 03:27		
Decachlorobiphenyl (S)					08/06/24 03:27	60.5	25-125
Tetrachloro-m-xylene (S)					08/06/24 03:27	56.0	25-125

Laboratory Control Sample LCS-L765238

Parameter	Units	Spike Conc.	LCS Result	LCS %Rec	% Rec Limits
Aroclor 1016	mg/Kg	0.167	0.135	80.8	50-125
Aroclor 1260	mg/Kg	0.167	0.130	77.8	50-125
Decachlorobiphenyl (S)				63.5	25-125
Tetrachloro-m-xylene (S)				64.0	25-125

Matrix Spike & Matrix Spike Duplicate A 86259-MS-L765238 A 86259-MSD-L765238

Parameter	Units	Result	MS Spike Conc.	MSD Spike Conc.	MS Result	MSD Result	MS %Rec	MSD %Rec	%Rec Limits	RPD	Max RPD
Aroclor 1016	mg/Kg	<0.0013	0.164	0.166	0.144	0.138	87.8	83.1	25-150	4.2	30
Aroclor 1260	mg/Kg	<0.0023	0.164	0.166	0.139	0.134	84.7	80.7	25-150	3.6	30
Decachlorobiphenyl (S)							63.4	70.3	25-125		
Tetrachloro-m-xylene (S)							63.4	57.7	25-125		

Waypoint ANALYTICAL
2790 Whitten Road, Memphis, TN 38133
Main 901.213.2400 º Fax 901.213.2440
www.waypointanalytical.com

Quality Control Data

Client ID: LaBella Associates
Project Description: Chickasaw Marine Terminal
Report No: 24-214-0058

QC Prep: L765458
QC Prep Batch Method: 3546
QC Analytical Batch(es): L765906
Analysis Method: 8082A
Analysis Description: Polychlorinated Biphenyls (PCB's)

Lab Reagent Blank LRB-L765458 Matrix: SOL
Associated Lab Samples: 85740, 85741

Parameter	Units	Blank Result	MDL	MQL	Analyzed	% Recovery	% Rec Limits
Aroclor 1016	mg/Kg	<0.0013	0.0013	0.0066	08/07/24 07:28		
Aroclor 1221	mg/Kg	<0.0022	0.0022	0.0066	08/07/24 07:28		
Aroclor 1232	mg/Kg	<0.0022	0.0022	0.0066	08/07/24 07:28		
Aroclor 1242	mg/Kg	<0.0022	0.0022	0.0066	08/07/24 07:28		
Aroclor 1248	mg/Kg	<0.0022	0.0022	0.0066	08/07/24 07:28		
Aroclor 1254	mg/Kg	<0.0022	0.0022	0.0066	08/07/24 07:28		
Aroclor 1260	mg/Kg	<0.0023	0.0023	0.0066	08/07/24 07:28		
Decachlorobiphenyl (S)					08/07/24 07:28	72.5	25-125
Tetrachloro-m-xylene (S)					08/07/24 07:28	76.0	25-125

Laboratory Control Sample LCS-L765458

Parameter	Units	Spike Conc.	LCS Result	LCS %Rec	% Rec Limits
Aroclor 1016	mg/Kg	0.167	0.180	108	50-125
Aroclor 1260	mg/Kg	0.167	0.180	108	50-125
Decachlorobiphenyl (S)				88.5	25-125
Tetrachloro-m-xylene (S)				85.0	25-125

Matrix Spike & Matrix Spike Duplicate L 85305-MS-L765458 L 85305-MSD-L765458

Parameter	Units	Result	MS Spike Conc.	MSD Spike Conc.	MS Result	MSD Result	MS %Rec	MSD %Rec	%Rec Limits	RPD	Max RPD
Aroclor 1016	mg/Kg	<0.0136	0.166	0.164	0.247	0.236	149	144	25-150	4.5	30
Aroclor 1260	mg/Kg	<0.0239	0.166	0.164	0.578	0.538	348*	328*	25-150	7.1	30
Decachlorobiphenyl (S)							79.8	70.0	25-125		
Tetrachloro-m-xylene (S)							73.3	70.5	25-125		

* QC Fail

Waypoint ANALYTICAL
2790 Whitten Road, Memphis, TN 38133
Main 901.213.2400 º Fax 901.213.2440
www.waypointanalytical.com

Quality Control Data

Client ID: LaBella Associates
Project Description: Chickasaw Marine Terminal
Report No: 24-214-0058

QC Prep: L765773
QC Prep Batch Method: 5035
QC Analytical Batch(es): L765777
Analysis Method: 8260B
Analysis Description: Volatile Organic Compounds - GC/MS

Lab Reagent Blank LRB-L765773 Matrix: SOL
Associated Lab Samples: 85733, 85734, 85735, 85736, 85737, 85738, 85739, 85740, 85741

Parameter	Units	Blank Result	MDL	MQL	Analyzed	% Recovery	% Rec Limits
Acetone	mg/Kg	<0.0254	0.0254	0.0400	08/06/24 09:59		
Acrylonitrile	mg/Kg	<0.0087	0.0087	0.0400	08/06/24 09:59		
Benzene	mg/Kg	<0.0009	0.0009	0.0020	08/06/24 09:59		
Bromobenzene	mg/Kg	<0.0013	0.0013	0.0020	08/06/24 09:59		
Bromodichloromethane	mg/Kg	<0.0009	0.0009	0.0020	08/06/24 09:59		
Bromoform	mg/Kg	<0.0019	0.0019	0.0020	08/06/24 09:59		
Bromomethane	mg/Kg	<0.0014	0.0014	0.0020	08/06/24 09:59		
2-Butanone (MEK)	mg/Kg	<0.0365	0.0365	0.0400	08/06/24 09:59		
n-Butylbenzene	mg/Kg	<0.0018	0.0018	0.0020	08/06/24 09:59		
sec-Butyl benzene	mg/Kg	<0.0013	0.0013	0.0020	08/06/24 09:59		
tert-Butyl benzene	mg/Kg	<0.0010	0.0010	0.0020	08/06/24 09:59		
Carbon Disulfide	mg/Kg	<0.0037	0.0037	0.0100	08/06/24 09:59		
Carbon Tetrachloride	mg/Kg	<0.0009	0.0009	0.0020	08/06/24 09:59		
Chlorobenzene	mg/Kg	<0.0009	0.0009	0.0020	08/06/24 09:59		
Chlorodibromomethane	mg/Kg	<0.0011	0.0011	0.0020	08/06/24 09:59		
Chloroethane	mg/Kg	<0.0017	0.0017	0.0020	08/06/24 09:59		
Chloroform	mg/Kg	<0.0010	0.0010	0.0020	08/06/24 09:59		
Chloromethane	mg/Kg	<0.0016	0.0016	0.0020	08/06/24 09:59		
2-Chlorotoluene	mg/Kg	<0.0007	0.0007	0.0020	08/06/24 09:59		
4-Chlorotoluene	mg/Kg	<0.0009	0.0009	0.0020	08/06/24 09:59		
Cyclohexane	mg/Kg	<0.0086	0.0086	0.0100	08/06/24 09:59		
Di-Isopropyl Ether (DIPE)	mg/Kg	<0.0090	0.0090	0.0400	08/06/24 09:59		
1,2-Dibromo-3-Chloropropane	mg/Kg	<0.0040	0.0040	0.0100	08/06/24 09:59		
1,2-Dibromoethane	mg/Kg	<0.0010	0.0010	0.0020	08/06/24 09:59		
Dibromomethane	mg/Kg	<0.0013	0.0013	0.0020	08/06/24 09:59		
1,2-Dichlorobenzene	mg/Kg	<0.0017	0.0017	0.0020	08/06/24 09:59		
1,3-Dichlorobenzene	mg/Kg	<0.0009	0.0009	0.0020	08/06/24 09:59		

Waypoint ANALYTICAL
2790 Whitten Road, Memphis, TN 38133
Main 901.213.2400 º Fax 901.213.2440
www.waypointanalytical.com

Quality Control Data

Client ID: LaBella Associates
Project Description: Chickasaw Marine Terminal
Report No: 24-214-0058

QC Prep: L765773
QC Prep Batch Method: 5035
QC Analytical Batch(es): L765777
Analysis Method: 8260B
Analysis Description: Volatile Organic Compounds - GC/MS

Lab Reagent Blank LRB-L765773 Matrix: SOL
Associated Lab Samples: 85733, 85734, 85735, 85736, 85737, 85738, 85739, 85740, 85741

Parameter	Units	Blank Result	MDL	MQL	Analyzed	% Recovery	% Rec Limits
1,4-Dichlorobenzene	mg/Kg	<0.0016	0.0016	0.0020	08/06/24 09:59		
Dichlorodifluoromethane	mg/Kg	<0.0016	0.0016	0.0020	08/06/24 09:59		
1,1-Dichloroethane	mg/Kg	<0.0011	0.0011	0.0020	08/06/24 09:59		
1,2-Dichloroethane	mg/Kg	<0.0012	0.0012	0.0020	08/06/24 09:59		
1,1-Dichloroethene	mg/Kg	<0.0018	0.0018	0.0020	08/06/24 09:59		
cis-1,2-Dichloroethene	mg/Kg	<0.0011	0.0011	0.0020	08/06/24 09:59		
trans-1,2-Dichloroethene	mg/Kg	<0.0012	0.0012	0.0020	08/06/24 09:59		
1,2-Dichloropropane	mg/Kg	<0.0014	0.0014	0.0020	08/06/24 09:59		
1,3-Dichloropropane	mg/Kg	<0.0016	0.0016	0.0020	08/06/24 09:59		
2,2-Dichloropropane	mg/Kg	<0.0011	0.0011	0.0020	08/06/24 09:59		
1,1-Dichloropropene	mg/Kg	<0.0007	0.0007	0.0020	08/06/24 09:59		
cis-1,3-Dichloropropene	mg/Kg	<0.0008	0.0008	0.0020	08/06/24 09:59		
trans-1,3-Dichloropropene	mg/Kg	<0.0009	0.0009	0.0020	08/06/24 09:59		
Ethylbenzene	mg/Kg	<0.0011	0.0011	0.0020	08/06/24 09:59		
1,1,2-Trichloro-1,2,2-trifluoroethane	mg/Kg	<0.0006	0.0006	0.0020	08/06/24 09:59		
Hexachlorobutadiene	mg/Kg	<0.0019	0.0019	0.0020	08/06/24 09:59		
2-Hexanone	mg/Kg	<0.0081	0.0081	0.0100	08/06/24 09:59		
Isopropylbenzene	mg/Kg	<0.0015	0.0015	0.0020	08/06/24 09:59		
4-Isopropyl toluene	mg/Kg	<0.0013	0.0013	0.0020	08/06/24 09:59		
Methyl Acetate	mg/Kg	<0.0076	0.0076	0.0100	08/06/24 09:59		
4-Methyl-2-Pentanone	mg/Kg	<0.0078	0.0078	0.0100	08/06/24 09:59		
Methylcyclohexane	mg/Kg	<0.0081	0.0081	0.0100	08/06/24 09:59		
Methylene Chloride	mg/Kg	<0.0095	0.0095	0.0100	08/06/24 09:59		
Methyl tert-butyl ether (MTBE)	mg/Kg	<0.0010	0.0010	0.0020	08/06/24 09:59		
m,p-Xylene	mg/Kg	<0.0023	0.0023	0.0040	08/06/24 09:59		
o-Xylene	mg/Kg	<0.0007	0.0007	0.0020	08/06/24 09:59		
n-Propylbenzene	mg/Kg	<0.0011	0.0011	0.0020	08/06/24 09:59		

Waypoint ANALYTICAL
2790 Whitten Road, Memphis, TN 38133
Main 901.213.2400 º Fax 901.213.2440
www.waypointanalytical.com

Quality Control Data

Client ID: LaBella Associates
Project Description: Chickasaw Marine Terminal
Report No: 24-214-0058

QC Prep: L765773
QC Prep Batch Method: 5035
QC Analytical Batch(es): L765777
Analysis Method: 8260B
Analysis Description: Volatile Organic Compounds - GC/MS

Lab Reagent Blank LRB-L765773 Matrix: SOL
Associated Lab Samples: 85733, 85734, 85735, 85736, 85737, 85738, 85739, 85740, 85741

Parameter	Units	Blank Result	MDL	MQL	Analyzed	% Recovery	% Rec Limits
Styrene	mg/Kg	<0.0010	0.0010	0.0020	08/06/24 09:59		
1,1,1,2-Tetrachloroethane	mg/Kg	<0.0016	0.0016	0.0020	08/06/24 09:59		
1,1,2,2-Tetrachloroethane	mg/Kg	<0.0013	0.0013	0.0020	08/06/24 09:59		
Tetrachloroethene	mg/Kg	<0.0009	0.0009	0.0020	08/06/24 09:59		
Toluene	mg/Kg	<0.0010	0.0010	0.0040	08/06/24 09:59		
1,2,3-Trichlorobenzene	mg/Kg	<0.0023	0.0023	0.0040	08/06/24 09:59		
1,2,4-Trichlorobenzene	mg/Kg	<0.0021	0.0021	0.0040	08/06/24 09:59		
1,1,1-Trichloroethane	mg/Kg	<0.0009	0.0009	0.0020	08/06/24 09:59		
1,1,2-Trichloroethane	mg/Kg	<0.0006	0.0006	0.0020	08/06/24 09:59		
Trichloroethene	mg/Kg	<0.0010	0.0010	0.0020	08/06/24 09:59		
Trichlorofluoromethane	mg/Kg	<0.0017	0.0017	0.0020	08/06/24 09:59		
1,2,3-Trichloropropane	mg/Kg	<0.0013	0.0013	0.0020	08/06/24 09:59		
1,2,3-Trimethylbenzene	mg/Kg	<0.0020	0.0020	0.0020	08/06/24 09:59		
1,2,4-Trimethylbenzene	mg/Kg	<0.0019	0.0019	0.0020	08/06/24 09:59		
1,3,5-Trimethylbenzene	mg/Kg	<0.0008	0.0008	0.0020	08/06/24 09:59		
Vinyl Chloride	mg/Kg	<0.0016	0.0016	0.0020	08/06/24 09:59		
4-Bromofluorobenzene (S)					08/06/24 09:59	97.7	60-140
1,2-Dichloroethane - d4 (S)					08/06/24 09:59	87.9	60-140
Toluene-d8 (S)					08/06/24 09:59	91.0	60-140

Laboratory Control Sample & LCSD LCS-L765773 LCSD-L765773

Parameter	Units	Spike Conc.	LCS Result	LCSD Result	LCS %Rec	LCSD % Rec	% Rec Limits	RPD	Max RPD
Acetone	mg/Kg	0.100	0.0808	0.0807	80.8	80.7	60-160	0.1	20
Acrylonitrile	mg/Kg	0.100	0.0890	0.0812	89.0	81.2	50-150	9.1	20
Benzene	mg/Kg	0.100	0.0928	0.0850	92.8	85.0	60-140	8.7	20

Waypoint ANALYTICAL
2790 Whitten Road, Memphis, TN 38133
Main 901.213.2400 º Fax 901.213.2440
www.waypointanalytical.com

Quality Control Data

Client ID: LaBella Associates
Project Description: Chickasaw Marine Terminal
Report No: 24-214-0058

QC Prep: L765773
QC Prep Batch Method: 5035
QC Analytical Batch(es): L765777
Analysis Method: 8260B
Analysis Description: Volatile Organic Compounds - GC/MS

Laboratory Control Sample & LCSD LCS-L765773 LCSD-L765773

Parameter	Units	Spike Conc.	LCS Result	LCSD Result	LCS %Rec	LCSD % Rec	% Rec Limits	RPD	Max RPD
Bromobenzene	mg/Kg	0.100	0.0959	0.0895	95.9	89.5	60-140	6.9	20
Bromodichloromethane	mg/Kg	0.100	0.0943	0.0892	94.3	89.2	60-140	5.5	20
Bromoform	mg/Kg	0.100	0.0956	0.0916	95.6	91.6	60-140	4.2	20
Bromomethane	mg/Kg	0.100	0.0522	0.0421	52.2	42.1	40-160	21.4*	20
2-Butanone (MEK)	mg/Kg	0.100	0.0949	0.0882	94.9	88.2	40-160	7.3	20
n-Butylbenzene	mg/Kg	0.100	0.109	0.0992	109	99.2	60-140	9.4	20
sec-Butyl benzene	mg/Kg	0.100	0.103	0.0929	103	92.9	60-140	10.3	20
tert-Butyl benzene	mg/Kg	0.100	0.0988	0.0895	98.8	89.5	60-140	9.8	20
Carbon Disulfide	mg/Kg	0.100	0.112	0.100	112	100	30-160	11.3	20
Carbon Tetrachloride	mg/Kg	0.100	0.0991	0.0889	99.1	88.9	60-140	10.8	20
Chlorobenzene	mg/Kg	0.100	0.0983	0.0909	98.3	90.9	60-140	7.8	20
Chlorodibromomethane	mg/Kg	0.100	0.0954	0.0906	95.4	90.6	60-140	5.1	20
Chloroethane	mg/Kg	0.100	0.103	0.0984	103	98.4	40-160	4.5	20
Chloroform	mg/Kg	0.100	0.0936	0.0857	93.6	85.7	60-140	8.8	20
Chloromethane	mg/Kg	0.100	0.109	0.0981	109	98.1	50-150	10.5	20
2-Chlorotoluene	mg/Kg	0.100	0.0989	0.0907	98.9	90.7	60-140	8.6	20
4-Chlorotoluene	mg/Kg	0.100	0.103	0.0953	103	95.3	60-140	7.7	20
Cyclohexane	mg/Kg	0.100	0.0856	0.0789	85.6	78.9	40-160	8.1	20
Di-Isopropyl Ether (DIPE)	mg/Kg	0.100	0.0985	0.0943	98.5	94.3	60-140	4.3	20
1,2-Dibromo-3-Chloropropane	mg/Kg	0.100	0.0839	0.0801	83.9	80.1	50-150	4.6	20
1,2-Dibromoethane	mg/Kg	0.100	0.0868	0.0842	86.8	84.2	60-140	3.0	20
Dibromomethane	mg/Kg	0.100	0.0896	0.0846	89.6	84.6	60-140	5.7	20
1,2-Dichlorobenzene	mg/Kg	0.100	0.0942	0.0879	94.2	87.9	60-140	6.9	20
1,3-Dichlorobenzene	mg/Kg	0.100	0.101	0.0927	101	92.7	60-140	8.5	20
1,4-Dichlorobenzene	mg/Kg	0.100	0.102	0.0937	102	93.7	60-140	8.4	20
Dichlorodifluoromethane	mg/Kg	0.100	0.111	0.113	111	113	40-140	1.7	20

* QC Fail

Waypoint ANALYTICAL
2790 Whitten Road, Memphis, TN 38133
Main 901.213.2400 º Fax 901.213.2440
www.waypointanalytical.com

Quality Control Data

Client ID: LaBella Associates
Project Description: Chickasaw Marine Terminal
Report No: 24-214-0058

QC Prep: L765773
QC Prep Batch Method: 5035
QC Analytical Batch(es): L765777
Analysis Method: 8260B
Analysis Description: Volatile Organic Compounds - GC/MS

Laboratory Control Sample & LCSD LCS-L765773 LCSD-L765773

Parameter	Units	Spike Conc.	LCS Result	LCSD Result	LCS %Rec	LCSD % Rec	% Rec Limits	RPD	Max RPD
1,1-Dichloroethane	mg/Kg	0.100	0.0940	0.0897	94.0	89.7	60-140	4.6	20
1,2-Dichloroethane	mg/Kg	0.100	0.0857	0.0822	85.7	82.2	60-140	4.1	20
1,1-Dichloroethene	mg/Kg	0.100	0.100	0.0888	100	88.8	60-140	11.8	20
cis-1,2-Dichloroethene	mg/Kg	0.100	0.0976	0.0888	97.6	88.8	60-140	9.4	20
trans-1,2-Dichloroethene	mg/Kg	0.100	0.107	0.0957	107	95.7	60-140	11.1	20
1,2-Dichloropropane	mg/Kg	0.100	0.0955	0.0902	95.5	90.2	60-140	5.7	20
1,3-Dichloropropane	mg/Kg	0.100	0.0854	0.0833	85.4	83.3	60-140	2.4	20
2,2-Dichloropropane	mg/Kg	0.100	0.0931	0.0842	93.1	84.2	60-140	10.0	20
1,1-Dichloropropene	mg/Kg	0.100	0.103	0.0917	103	91.7	60-140	11.6	20
cis-1,3-Dichloropropene	mg/Kg	0.100	0.0991	0.0928	99.1	92.8	60-140	6.5	20
trans-1,3-Dichloropropene	mg/Kg	0.100	0.0930	0.0880	93.0	88.0	60-140	5.5	20
Ethylbenzene	mg/Kg	0.100	0.102	0.0926	102	92.6	60-140	9.6	20
1,1,2-Trichloro-1,2,2-trifluoroethane	mg/Kg	0.100	0.0967	0.0874	96.7	87.4	60-140	10.1	20
Hexachlorobutadiene	mg/Kg	0.100	0.102	0.0901	102	90.1	40-160	12.3	20
2-Hexanone	mg/Kg	0.100	0.0821	0.0784	82.1	78.4	40-140	4.6	20
Isopropylbenzene	mg/Kg	0.100	0.0930	0.0842	93.0	84.2	60-140	9.9	20
4-Isopropyl toluene	mg/Kg	0.100	0.110	0.0961	110	96.1	60-140	13.4	20
Methyl Acetate	mg/Kg	0.100	0.0589	0.0582	58.9	58.2	50-150	1.1	20
4-Methyl-2-Pentanone	mg/Kg	0.100	0.0841	0.0816	84.1	81.6	40-140	3.0	20
Methylcyclohexane	mg/Kg	0.100	0.0902	0.0809	90.2	80.9	40-160	10.8	20
Methylene Chloride	mg/Kg	0.100	0.0999	0.0930	99.9	93.0	60-140	7.1	20
Methyl tert-butyl ether (MTBE)	mg/Kg	0.100	0.0866	0.0811	86.6	81.1	60-140	6.5	20
m,p-Xylene	mg/Kg	0.200	0.205	0.188	103	94.0	60-140	8.6	20
o-Xylene	mg/Kg	0.100	0.0984	0.0905	98.4	90.5	60-140	8.3	20
n-Propylbenzene	mg/Kg	0.100	0.103	0.0939	103	93.9	60-140	9.2	20
Styrene	mg/Kg	0.100	0.0978	0.0907	97.8	90.7	60-140	7.5	20

Waypoint ANALYTICAL
2790 Whitten Road, Memphis, TN 38133
Main 901.213.2400 º Fax 901.213.2440
www.waypointanalytical.com

Quality Control Data

Client ID: LaBella Associates
Project Description: Chickasaw Marine Terminal
Report No: 24-214-0058

QC Prep: L765773
QC Prep Batch Method: 5035
QC Analytical Batch(es): L765777
Analysis Method: 8260B
Analysis Description: Volatile Organic Compounds - GC/MS

Laboratory Control Sample & LCSD LCS-L765773 LCSD-L765773

Parameter	Units	Spike Conc.	LCS Result	LCSD Result	LCS %Rec	LCSD % Rec	% Rec Limits	RPD	Max RPD
1,1,1,2-Tetrachloroethane	mg/Kg	0.100	0.0972	0.0916	97.2	91.6	60-140	5.9	20
1,1,2,2-Tetrachloroethane	mg/Kg	0.100	0.0888	0.0841	88.8	84.1	60-140	5.4	20
Tetrachloroethene	mg/Kg	0.100	0.106	0.0957	106	95.7	60-140	10.2	20
Toluene	mg/Kg	0.100	0.0991	0.0905	99.1	90.5	60-140	9.0	20
1,2,3-Trichlorobenzene	mg/Kg	0.100	0.0966	0.0853	96.6	85.3	60-140	12.4	20
1,2,4-Trichlorobenzene	mg/Kg	0.100	0.100	0.0894	100	89.4	60-140	11.1	20
1,1,1-Trichloroethane	mg/Kg	0.100	0.0990	0.0893	99.0	89.3	60-140	10.3	20
1,1,2-Trichloroethane	mg/Kg	0.100	0.0892	0.0848	89.2	84.8	60-140	5.0	20
Trichloroethene	mg/Kg	0.100	0.0972	0.0882	97.2	88.2	60-140	9.7	20
Trichlorofluoromethane	mg/Kg	0.100	0.123	0.116	123	116	60-140	5.8	20
1,2,3-Trichloropropane	mg/Kg	0.100	0.0819	0.0793	81.9	79.3	60-140	3.2	20
1,2,3-Trimethylbenzene	mg/Kg	0.287	0.242	0.233	84.3	81.1	60-140	3.7	20
1,2,4-Trimethylbenzene	mg/Kg	0.100	0.102	0.0932	102	93.2	60-140	9.0	20
1,3,5-Trimethylbenzene	mg/Kg	0.100	0.101	0.0928	101	92.8	60-140	8.4	20
Vinyl Chloride	mg/Kg	0.100	0.112	0.107	112	107	60-140	4.5	20
4-Bromofluorobenzene (S)					97.3	91.7	60-140		
1,2-Dichloroethane - d4 (S)					85.7	82.4	60-140		
Toluene-d8 (S)					96.2	87.9	60-140		

Waypoint ANALYTICAL
2790 Whitten Road, Memphis, TN 38133
Main 901.213.2400 º Fax 901.213.2440
www.waypointanalytical.com

Quality Control Data

Client ID: LaBella Associates
Project Description: Chickasaw Marine Terminal
Report No: 24-214-0058

QC Prep: L765019
QC Prep Batch Method: 3550B
QC Analytical Batch(es): L765604
Analysis Method: 8270D SIM
Analysis Description: Semivolatile Organic Compounds - GC/MS (SIM)

Lab Reagent Blank LRB-L765019 Matrix: SOL
Associated Lab Samples: 85733, 85734, 85735, 85736, 85737, 85738, 85739, 85740, 85741

Parameter	Units	Blank Result	MDL	MQL	Analyzed	% Recovery	% Rec Limits
Acenaphthene	mg/Kg	<0.000304	0.000304	0.000670	08/05/24 15:43		
Acenaphthylene	mg/Kg	<0.000270	0.000270	0.000670	08/05/24 15:43		
Anthracene	mg/Kg	<0.000334	0.000334	0.000670	08/05/24 15:43		
Benzo(a)anthracene	mg/Kg	<0.000493	0.000493	0.000670	08/05/24 15:43		
Benzo(a)pyrene	mg/Kg	<0.000468	0.000468	0.000670	08/05/24 15:43		
Benzo(b)fluoranthene	mg/Kg	<0.000585	0.000585	0.000670	08/05/24 15:43		
Benzo(g,h,i)perylene	mg/Kg	<0.000639	0.000639	0.000670	08/05/24 15:43		
Benzo(k)fluoranthene	mg/Kg	<0.000437	0.000437	0.000670	08/05/24 15:43		
Chrysene	mg/Kg	<0.000624	0.000624	0.000670	08/05/24 15:43		
Dibenz(a,h)anthracene	mg/Kg	<0.000614	0.000614	0.000670	08/05/24 15:43		
Fluoranthene	mg/Kg	<0.000394	0.000394	0.000670	08/05/24 15:43		
Fluorene	mg/Kg	<0.000286	0.000286	0.000670	08/05/24 15:43		
Indeno(1,2,3-cd)pyrene	mg/Kg	<0.000627	0.000627	0.000670	08/05/24 15:43		
1-Methylnaphthalene	mg/Kg	<0.00109	0.00109	0.00201	08/05/24 15:43		
2-Methylnaphthalene	mg/Kg	<0.00194	0.00194	0.00201	08/05/24 15:43		
Naphthalene	mg/Kg	<0.00145	0.00145	0.00201	08/05/24 15:43		
Phenanthrene	mg/Kg	<0.000421	0.000421	0.000670	08/05/24 15:43		
Pyrene	mg/Kg	<0.000643	0.000643	0.000670	08/05/24 15:43		
2-Fluorobiphenyl (S)					08/05/24 15:43	45.0	33-115
Nitrobenzene-d5 (S)					08/05/24 15:43	45.6	29-110
4-Terphenyl-d14 (S)					08/05/24 15:43	54.6	33-122

Laboratory Control Sample LCS-L765019

Parameter	Units	Spike Conc.	LCS Result	LCS %Rec	% Rec Limits
Acenaphthene	mg/Kg	0.167	0.0643	38.5	30-130
Acenaphthylene	mg/Kg	0.167	0.0661	39.5	30-130

Waypoint ANALYTICAL
2790 Whitten Road, Memphis, TN 38133
Main 901.213.2400 º Fax 901.213.2440
www.waypointanalytical.com

Quality Control Data

Client ID: LaBella Associates
Project Description: Chickasaw Marine Terminal
Report No: 24-214-0058

QC Prep: L765019
QC Prep Batch Method: 3550B
QC Analytical Batch(es): L765604
Analysis Method: 8270D SIM
Analysis Description: Semivolatile Organic Compounds - GC/MS (SIM)

Laboratory Control Sample LCS-L765019

Parameter	Units	Spike Conc.	LCS Result	LCS %Rec	% Rec Limits
Anthracene	mg/Kg	0.167	0.0664	39.7	30-130
Benzo(a)anthracene	mg/Kg	0.167	0.0735	44.0	30-130
Benzo(a)pyrene	mg/Kg	0.167	0.0746	44.6	30-130
Benzo(b)fluoranthene	mg/Kg	0.167	0.0687	41.1	30-130
Benzo(g,h,i)perylene	mg/Kg	0.167	0.0731	43.7	30-130
Benzo(k)fluoranthene	mg/Kg	0.167	0.0676	40.4	30-130
Chrysene	mg/Kg	0.167	0.0793	47.4	30-130
Dibenz(a,h)anthracene	mg/Kg	0.167	0.0748	44.7	30-130
Fluoranthene	mg/Kg	0.167	0.0726	43.4	30-130
Fluorene	mg/Kg	0.167	0.0681	40.7	30-130
Indeno(1,2,3-cd)pyrene	mg/Kg	0.167	0.0750	44.9	30-130
1-Methylnaphthalene	mg/Kg	0.167	0.0659	39.4	30-130
2-Methylnaphthalene	mg/Kg	0.167	0.0666	39.8	30-130
Naphthalene	mg/Kg	0.167	0.0619	37.0	30-130
Phenanthrene	mg/Kg	0.167	0.0642	38.4	30-130
Pyrene	mg/Kg	0.167	0.0685	41.0	30-130
2-Fluorobiphenyl (S)				38.4	33-115
Nitrobenzene-d5 (S)				40.2	29-110
4-Terphenyl-d14 (S)				44.7	33-122

Matrix Spike & Matrix Spike Duplicate L 84153-MS-L765019 L 84153-MSD-L765019

Parameter	Units	Result	MS Spike Conc.	MSD Spike Conc.	MS Result	MSD Result	MS %Rec	MSD %Rec	%Rec Limits	RPD	Max RPD
Acenaphthene	mg/Kg	0.0866	0.166	0.164	0.192	0.151	63.4	39.2	30-130	23.9	30
Acenaphthylene	mg/Kg	<0.00335	0.166	0.164	0.130	0.112	78.3	68.2	30-130	14.8	30
Anthracene	mg/Kg	0.0640	0.166	0.164	0.172	0.150	65.0	52.4	30-130	13.6	30

Waypoint ANALYTICAL
2790 Whitten Road, Memphis, TN 38133
Main 901.213.2400 º Fax 901.213.2440
www.waypointanalytical.com

Quality Control Data

Client ID: LaBella Associates
Project Description: Chickasaw Marine Terminal
Report No: 24-214-0058

QC Prep: L765019
QC Prep Batch Method: 3550B
QC Analytical Batch(es): L765604
Analysis Method: 8270D SIM
Analysis Description: Semivolatile Organic Compounds - GC/MS (SIM)

Matrix Spike & Matrix Spike Duplicate L 84153-MS-L765019 L 84153-MSD-L765019

Parameter	Units	Result	MS Spike Conc.	MSD Spike Conc.	MS Result	MSD Result	MS %Rec	MSD %Rec	%Rec Limits	RPD	Max RPD
Benzo(a)anthracene	mg/Kg	0.0206	0.166	0.164	0.115	0.0954	56.8	45.6	30-130	18.6	30
Benzo(a)pyrene	mg/Kg	0.0224	0.166	0.164	0.133	0.104	66.6	49.7	30-130	24.4	30
Benzo(b)fluoranthene	mg/Kg	<0.0117	0.166	0.164	0.0944	0.0779	54.0	47.5	30-130	19.1	30
Benzo(g,h,i)perylene	mg/Kg	<0.0128	0.166	0.164	0.113	0.105	61.7	64.0	30-130	7.3	30
Benzo(k)fluoranthene	mg/Kg	<0.00335	0.166	0.164	0.0860	0.0758	51.8	46.2	30-130	12.6	30
Chrysene	mg/Kg	<0.0125	0.166	0.164	0.0895	0.0842	50.3	51.3	30-130	6.1	30
Dibenz(a,h)anthracene	mg/Kg	<0.00335	0.166	0.164	0.122	0.103	73.4	62.8	30-130	16.8	30
Fluoranthene	mg/Kg	0.0118	0.166	0.164	0.114	0.0949	61.5	50.6	30-130	18.2	30
Fluorene	mg/Kg	0.0839	0.166	0.164	0.201	0.159	70.5	45.7	30-130	23.3	30
Indeno(1,2,3-cd)pyrene	mg/Kg	<0.0125	0.166	0.164	0.129	0.107	70.6	65.2	30-130	18.6	30
1-Methylnaphthalene	mg/Kg	4.10	0.166	0.164	4.72	3.70	373*	0.0*	30-130	24.2	30
2-Methylnaphthalene	mg/Kg	7.10	0.166	0.164	8.02	6.31	554*	0.0*	30-130	23.8	30
Naphthalene	mg/Kg	7.82	0.166	0.164	8.80	6.82	590*	0.0*	30-130	25.3	30
Phenanthrene	mg/Kg	0.105	0.166	0.164	0.214	0.181	65.6	46.3	30-130	16.7	30
Pyrene	mg/Kg	0.0338	0.166	0.164	0.137	0.108	62.1	45.2	30-130	23.6	30
2-Fluorobiphenyl (S)							50.7	47.4	33-115		
Nitrobenzene-d5 (S)							I*	I*	29-110		
4-Terphenyl-d14 (S)							58.9	48.9	33-122		

* QC Fail

2790 Whitten Road, Memphis, TN 38133
Main 901.213.2400 º Fax 901.213.2440
www.waypointanalytical.com

Quality Control Data

Client ID: **LaBella Associates**
Project Description: **Chickasaw Marine Terminal**
Report No: **24-214-0058**

QC Analytical Batch: L765150
Analysis Method: SW-DRYWT
Analysis Description: Dry Weight Determination

Duplicate L 83690-DUP

Parameter	Units	Result	DUP Result	RPD	Max RPD	Analyzed
Moisture	%	10.8	10.2	5.7	20.0	08/02/24 14:01

2790 Whitten Road, Memphis, TN 38133
Main 901.213.2400 º Fax 901.213.2440
www.waypointanalytical.com

Quality Control Data

Client ID: **LaBella Associates**
Project Description: **Chickasaw Marine Terminal**
Report No: **24-214-0058**

QC Analytical Batch: L765152
Analysis Method: SW-DRYWT
Analysis Description: Dry Weight Determination

Duplicate L 85739-DUP

Parameter	Units	Result	DUP Result	RPD	Max RPD	Analyzed
Moisture	%	33.0	33.0	0.0	20.0	08/02/24 14:19

Waypoint ANALYTICAL
2790 Whitten Road, Memphis, TN 38133
Main 901.213.2400 ° Fax 901.213.2440
www.waypointanalytical.com

Shipment Receipt Form

Customer Number: **05143**
Customer Name: **LaBella Associates**
Report Number: **24-214-0058**

Shipping Method

(●) Fed Ex ( ) US Postal ( ) Lab ( ) Other :
( ) UPS ( ) Client ( ) Courier Thermometer ID: T135

Shipping container/cooler uncompromised?	(●) Yes	( ) No	
Number of coolers/boxes received	1		
Custody seals intact on shipping container/cooler?	( ) Yes	( ) No	(●) Not Present
Custody seals intact on sample bottles?	( ) Yes	( ) No	(●) Not Present
Chain of Custody (COC) present?	(●) Yes	( ) No	
COC agrees with sample label(s)?	(●) Yes	( ) No	
COC properly completed	(●) Yes	( ) No	
Samples in proper containers?	(●) Yes	( ) No	
Sample containers intact?	(●) Yes	( ) No	
Sufficient sample volume for indicated test(s)?	(●) Yes	( ) No	
All samples received within holding time?	(●) Yes	( ) No	
Cooler temperature in compliance?	(●) Yes	( ) No	( ) Not Present
Cooler/Samples arrived at the laboratory on ice. Samples were considered acceptable as cooling process had begun.	(●) Yes	( ) No	
Water - Sample containers properly preserved	( ) Yes	( ) No	(●) N/A
Water - VOA vials free of headspace	( ) Yes	( ) No	(●) N/A
Trip Blanks received with VOAs	( ) Yes	( ) No	(●) N/A
Soil VOA method 5035 – compliance criteria met	(●) Yes	( ) No	( ) N/A

☐ High concentration container (48 hr) ☐ Low concentration EnCore samplers (48 hr)
☑ High concentration pre-weighed (methanol -14 d) ☑ Low conc pre-weighed vials (Sod Bis -14 d)

Special precautions or instructions included? ( ) Yes (●) No

Comments:

Signature: Makayla Weaver Date & Time: 08/01/2024 11:20:12

Client Name/Address	Client Project Manager/Contact	Billing Information	For Laboratory Use Only
LaBella / 528 Mineral Trace, Hoover, AL	Trey Helms		

Project Description	Project/Site Location (City/State)		Method of Shipment	Matrix Key
Chickasaw Marine Terminal	Chickasaw / AL	☐ RUSH – Additional charges apply ☐ Special Detection Limit(s) ☐ Date Results Needed	☑ Fed Ex ☐ UPS ☐ USPS ☐ Courier ☐ Client Drop Off Other	WW – Wastewater GW – Groundwater DW – Drinking Water S – Soil /Solid O – Oil P - Product M - Misc

Project Number	Project Manager Phone #	Project Manager Email	Purchase Order Number	Site/Facility ID #
2243359	205-362-1518	thelms@labellapc.com	2243359	

Waypoint ANALYTICAL
2790 Whitten Road
Memphis, TN 38133
(901) 213-2400

Unless noted, all containers per Table II of 40 CFR Part 136.

A	Cool < 10C Na2S2O3 (Micro Only)
B	Cool <= 6C
C	H2SO4 pH<2
D	None Required
E	NaOH pH>10
F	HNO3 pH<2
G	HCL pH<2
H	H3PO4 pH<2
I	Cool <= 6C NA2S2O3

Date	Time	Sample Identification	Number of Containers	Matrix (Refer to Key)	(G)rab or (C)omposite	VOCs/8260 Tetracore	PAHs/8270SIM	PCBs/8082	RCRA-8 Metals/6010c/7470						Comments/Notes
7/29/24	1320	SB1: 1-4	6	S	G	✓	✓	✓	✓						
7/29/24	1325	SB1: 4-7	6	S	G	✓	✓	✓	✓						
7/29/24	1445	SB2: 1-6	6	S	G	✓	✓	✓	✓						
7/29/24	1625	SB3: 6-8	5	S	G	✓	✓	✓							
7/30/24	725	SB4: 3-6	5	S	G	✓	✓	✓							
7/30/24	902	SB5: 2-4	6	S	G	✓	✓	✓	✓						
7/30/24	905	SB5: 4-7	6	S	G	✓	✓	✓	✓						
7/30/24	947	SB6: 3-5	5	S	G	✓	✓	✓							
7/30/24	1022	SB7: 2-3	5	S	G	✓	✓	✓							

Required Analysis / Preservative

24-214-0058
05143
08-01-2024
11:19:27
LaBella Associates
Chickasaw Marine Terminal

For Laboratory Use Only		
Ice Y / N: Y	Custody Seals Y / N: N	Lab Comments
Blank/Cooler Temp: T135 1.7 K		

Sampled by (Name – Print): Trey Helms

Client Remarks/Comments:

Relinquished by: (SIGNATURE)	Date Time	Received by: (SIGNATURE)	Date Time
[signature]	7-31-24 1145	FedEX	
Relinquished by: (SIGNATURE)	Date Time	Received by: (SIGNATURE)	Date Time
Relinquished by: (SIGNATURE)	Date Time	Received by: (SIGNATURE)	Date Time
		[signature]	8/1/24 0135

Safeguard LITHO USA Form No. 811-2/E15CS000385 10/19

Waypoint ANALYTICAL
2790 Whitten Road, Memphis, TN 38133
Main 901.213.2400 º Fax 901.213.2440
www.waypointanalytical.com

8/8/2024

LaBella Associates
Mr. Trey Helms
528 Mineral Trace
Hoover, AL, 35244

Ref: Analytical Testing
Lab Report Number: 24-214-0059
Client Project Description: Chickasaw Marine Terminal
Chickasaw, AL
Project #2243359

Dear Mr. Trey Helms:
Waypoint Analytical, LLC. received sample(s) on 8/1/2024 for the analyses presented in the following report.

The above referenced project has been analyzed per your instructions. The analyses were performed in accordance with the applicable analytical method. Where the laboratory was not responsible for the sampling stage (refer to the chain of custody) results apply to the sample as received.

The analytical data has been validated using standard quality control measures performed as required by the analytical method. Quality Assurance, method validations, instrumentation maintenance and calibration for all parameters (NELAP and non-NELAP) were performed in accordance with guidelines established by the USEPA (including 40 CFR 136 Method Update Rule May 2021) and NELAC unless otherwise indicated. Any parameter for which the laboratory is not officially NELAP accredited is indicated by a '~' symbol. These are not included in the scope because NELAP accreditation is either not available or has not been applied for. Additional certifications may be held/are available for parameters, where NELAP accreditation is not required or applicable. A full list of certifications is available upon request.

Certain parameters (chlorine, pH, dissolved oxygen, sulfite...) are required to be analyzed within 15 minutes of sampling. Usually, but not always, any field parameter analyzed at the laboratory is outside of this holding time. Refer to sample analysis time for confirmation of holding time compliance.

The results are shown on the attached Report of Analysis(s). Results for solid matrices are reported on an as-received basis unless otherwise indicated. This report shall not be reproduced except in full and relates only to the samples included in this report.

Please do not hesitate to contact me or client services if you have any questions or need additional information.

Sincerely,

Rebekah Ross

Rebekah Ross
Project Manager

Laboratory's liability in any claim relating to analyses performed shall be limited to, at laboratory's option, repeating the analysis in question at laboratory's expense, or the refund of the charges paid for performance of said analysis.

2790 Whitten Road, Memphis, TN 38133
Main 901.213.2400 º Fax 901.213.2440
www.waypointanalytical.com

Certification Summary

Laboratory ID: WP MTN: Waypoint Analytical, LLC., Memphis, TN

State	Program	Lab ID	Expiration Date
Alabama	State Program	40750	02/28/2025
Arkansas	State Program	88-0650	02/07/2025
California	State Program	2904	06/30/2024
Florida	State Program - NELAP	E871157	06/30/2025
Georgia	State Program	C044	11/14/2025
Georgia	State Program	04015	06/30/2024
Illinois	State Program - NELAP	200078	10/31/2025
Kentucky	State Program	90047	12/31/2024
Kentucky	State Program	80215	06/30/2025
Kentucky	State Program	KY90047	12/31/2024
Louisiana	State Program - NELAP	LA037	12/31/2024
Louisiana	State Program - NELAP	04015	06/30/2025
Mississippi	State Program	MS	11/14/2025
North Carolina	State Program	47701	07/31/2025
North Carolina	State Program	415	12/31/2024
Pennsylvania	State Program - NELAP	68-03195	05/31/2025
South Carolina	State Program	84002	06/30/2024
Tennessee	State Program	02027	11/14/2025
Texas	State Program - NELAP	T104704180	09/30/2024
Virginia	State Program	00106	06/30/2025
Virginia	State Program - NELAP	460181	09/14/2024

2790 Whitten Road, Memphis, TN 38133
Main 901.213.2400 º Fax 901.213.2440
www.waypointanalytical.com

Sample Summary Table

Report Number: **24-214-0059**

Client Project Description: **Chickasaw Marine Terminal**
Chickasaw, AL
Project #2243359

Lab No	Client Sample ID	Matrix	Date Collected	Date Received
85742	SB14: 1-3	Solids	07/30/2024 16:08	08/01/2024
85743	SB14: 3-6	Solids	07/30/2024 16:08	08/01/2024
85744	SB15: 1-4	Solids	07/30/2024 16:48	08/01/2024
85745	SB16: 0-2	Solids	07/30/2024 17:24	08/01/2024
85746	SB16: 2-4	Solids	07/30/2024 17:24	08/01/2024

Waypoint ANALYTICAL
2790 Whitten Road, Memphis, TN 38133
Main 901.213.2400 º Fax 901.213.2440
www.waypointanalytical.com

Summary of Detected Analytes

Project: Chickasaw Marine Terminal

Report Number: 24-214-0059

Client Sample ID / Method	Lab Sample ID / Parameters	Result	Units	Report Limit	Analyzed	Qualifiers
SB14: 1-3	**L 85742**					
6010D	Arsenic	3.91	mg/Kg	0.250	08/02/2024 23:49	
6010D	Barium	7.98	mg/Kg	0.150	08/02/2024 23:49	
6010D	Chromium	6.46	mg/Kg	0.250	08/02/2024 23:49	
6010D	Lead	73.7	mg/Kg	0.200	08/02/2024 23:49	
7471A	Mercury	1.23	mg/Kg	0.0218	08/02/2024 11:14	
8260B	Acetone	0.0281	mg/Kg	0.0261	08/06/2024 12:11	J
8270D SIM	Acenaphthene	0.0182	mg/Kg	0.00304	08/06/2024 22:41	
8270D SIM	Anthracene	0.0307	mg/Kg	0.00334	08/06/2024 22:41	
8270D SIM	Benzo(a)anthracene	0.132	mg/Kg	0.00493	08/06/2024 22:41	
8270D SIM	Benzo(a)pyrene	0.155	mg/Kg	0.00468	08/06/2024 22:41	
8270D SIM	Benzo(b)fluoranthene	0.135	mg/Kg	0.00585	08/06/2024 22:41	
8270D SIM	Benzo(g,h,i)perylene	0.0676	mg/Kg	0.00639	08/06/2024 22:41	
8270D SIM	Benzo(k)fluoranthene	0.0475	mg/Kg	0.00437	08/06/2024 22:41	
8270D SIM	Chrysene	0.195	mg/Kg	0.00624	08/06/2024 22:41	
8270D SIM	Dibenz(a,h)anthracene	0.0145	mg/Kg	0.00614	08/06/2024 22:41	
8270D SIM	Fluoranthene	0.351	mg/Kg	0.00394	08/06/2024 22:41	
8270D SIM	Fluorene	0.0237	mg/Kg	0.00286	08/06/2024 22:41	
8270D SIM	Indeno(1,2,3-cd)pyrene	0.0663	mg/Kg	0.00627	08/06/2024 22:41	
8270D SIM	1-Methylnaphthalene	0.0174	mg/Kg	0.0109	08/06/2024 22:41	J
8270D SIM	Naphthalene	0.0261	mg/Kg	0.0145	08/06/2024 22:41	
8270D SIM	Phenanthrene	0.283	mg/Kg	0.00421	08/06/2024 22:41	
8270D SIM	Pyrene	0.370	mg/Kg	0.00643	08/06/2024 22:41	
SW-DRYWT	Moisture	23.3	%	0	08/02/2024 14:19	
SB14: 3-6	**L 85743**					
6010D	Arsenic	0.683	mg/Kg	0.250	08/02/2024 23:54	
6010D	Barium	4.19	mg/Kg	0.150	08/02/2024 23:54	
6010D	Chromium	2.26	mg/Kg	0.250	08/02/2024 23:54	
6010D	Lead	2.33	mg/Kg	0.200	08/02/2024 23:54	
8270D SIM	Benzo(b)fluoranthene	0.000608	mg/Kg	0.000585	08/05/2024 20:04	J
8270D SIM	Fluoranthene	0.000580	mg/Kg	0.000394	08/05/2024 20:04	J
8270D SIM	Pyrene	0.00101	mg/Kg	0.000643	08/05/2024 20:04	
SW-DRYWT	Moisture	19.9	%	0	08/02/2024 14:19	
SB15: 1-4	**L 85744**					
6010D	Arsenic	2.94	mg/Kg	0.250	08/02/2024 23:59	
6010D	Barium	6.51	mg/Kg	0.150	08/02/2024 23:59	
6010D	Chromium	12.2	mg/Kg	0.250	08/02/2024 23:59	

Waypoint ANALYTICAL
2790 Whitten Road, Memphis, TN 38133
Main 901.213.2400 º Fax 901.213.2440
www.waypointanalytical.com

Summary of Detected Analytes

Project: Chickasaw Marine Terminal

Report Number: 24-214-0059

Client Sample ID / Method	Lab Sample ID / Parameters	Result	Units	Report Limit	Analyzed	Qualifiers
SB15: 1-4	**L 85744**					
6010D	Lead	5.58	mg/Kg	0.200	08/02/2024 23:59	
8270D SIM	Benzo(b)fluoranthene	0.00113	mg/Kg	0.000585	08/05/2024 20:23	
8270D SIM	Fluoranthene	0.000936	mg/Kg	0.000394	08/05/2024 20:23	
8270D SIM	Pyrene	0.00128	mg/Kg	0.000643	08/05/2024 20:23	
SW-DRYWT	Moisture	15.8	%	0	08/02/2024 14:01	
SB16: 0-2	**L 85745**					
6010D	Arsenic	0.623	mg/Kg	0.250	08/03/2024 00:04	
6010D	Barium	7.32	mg/Kg	0.150	08/03/2024 00:04	
6010D	Chromium	3.13	mg/Kg	0.250	08/03/2024 00:04	
6010D	Lead	16.3	mg/Kg	0.200	08/03/2024 00:04	
7471A	Mercury	0.194	mg/Kg	0.0200	08/02/2024 11:19	
8270D SIM	Acenaphthylene	0.000727	mg/Kg	0.000270	08/05/2024 20:42	
8270D SIM	Anthracene	0.000543	mg/Kg	0.000334	08/05/2024 20:42	J
8270D SIM	Benzo(a)anthracene	0.00405	mg/Kg	0.000493	08/05/2024 20:42	
8270D SIM	Benzo(a)pyrene	0.00574	mg/Kg	0.000468	08/05/2024 20:42	
8270D SIM	Benzo(b)fluoranthene	0.00944	mg/Kg	0.000585	08/05/2024 20:42	
8270D SIM	Benzo(g,h,i)perylene	0.00428	mg/Kg	0.000639	08/05/2024 20:42	
8270D SIM	Benzo(k)fluoranthene	0.00296	mg/Kg	0.000437	08/05/2024 20:42	
8270D SIM	Chrysene	0.00617	mg/Kg	0.000624	08/05/2024 20:42	
8270D SIM	Dibenz(a,h)anthracene	0.000890	mg/Kg	0.000614	08/05/2024 20:42	
8270D SIM	Fluoranthene	0.0108	mg/Kg	0.000394	08/05/2024 20:42	
8270D SIM	Indeno(1,2,3-cd)pyrene	0.00508	mg/Kg	0.000627	08/05/2024 20:42	
8270D SIM	Naphthalene	0.00438	mg/Kg	0.00145	08/05/2024 20:42	
8270D SIM	Phenanthrene	0.00277	mg/Kg	0.000421	08/05/2024 20:42	
8270D SIM	Pyrene	0.00866	mg/Kg	0.000643	08/05/2024 20:42	
SW-DRYWT	Moisture	15.8	%	0	08/02/2024 14:01	
SB16: 2-4	**L 85746**					
6010D	Arsenic	0.342	mg/Kg	0.250	08/03/2024 00:09	J
6010D	Barium	1.41	mg/Kg	0.150	08/03/2024 00:09	
6010D	Chromium	1.46	mg/Kg	0.250	08/03/2024 00:09	
6010D	Lead	1.56	mg/Kg	0.200	08/03/2024 00:09	
7471A	Mercury	0.0504	mg/Kg	0.0203	08/02/2024 11:23	J
SW-DRYWT	Moisture	18.2	%	0	08/02/2024 14:01	

2790 Whitten Road, Memphis, TN 38133
Main 901.213.2400 º Fax 901.213.2440
www.waypointanalytical.com

Client: LaBella Associates
Project: Chickasaw Marine Terminal
Lab Report Number: 24-214-0059
Date: 8/8/2024

CASE NARRATIVE

Solids Total Mercury Analysis - CVAA Method 7471A
Sample 85754 (SB10: 2-4)
Analyte: Mercury
QC Batch No: L765126/L764915
The matrix spike and/or the matrix spike duplicate was outside quality control acceptance ranges. A post digestion spike was performed and passed quality control acceptance ranges. No matrix interference is suspected.

Polychlorinated Biphenyls (PCB's) Method 8082A
Sample 85742 (SB14: 1-3)
QC Batch No: L765906
The sample was diluted due to the nature of the sample matrix. Reporting limits have been adjusted accordingly.

Sample 85305 (JSY-E-SB-116)
Analyte: Aroclor 1254
QC Batch No: L765906/L765458
Analyte was detected in both the primary and confirmatory analyses, with a relative percent difference (RPD) of greater than 40% between the two results. These results are flagged Q and the lower of the two values is reported. Analytes with RPD values greater than 100% are reported as non-detect.

Semivolatile Organic Compounds - GC/MS (SIM) Method 8270D SIM
Sample 85742 (SB14: 1-3)
QC Batch No: L765605/L765234
The sample was diluted due to the nature of the sample matrix. Reporting limits have been adjusted accordingly.

Waypoint ANALYTICAL
2790 Whitten Road, Memphis, TN 38133
Main 901.213.2400 º Fax 901.213.2440
www.waypointanalytical.com

05143
LaBella Associates
Mr. Trey Helms
528 Mineral Trace
Hoover , AL 35244

Project Information : Chickasaw Marine Terminal
Chickasaw, AL
Project #2243359

Report Date : 08/08/2024
Received : 08/01/2024

Rebekah Ross
Project Manager

Report Number : **24-214-0059**

REPORT OF ANALYSIS

Lab No : **85742**
Sample ID : **SB14: 1-3**

Matrix: **Solids**
Sampled: **7/30/2024 16:08**

Test	Results	Units	MDL	MQL	DF	Date / Time Analyzed	By	Analytical Method
Moisture	**23.3**	%	0	0.050	1	08/02/24 14:19	ANV	SW-DRYWT
Arsenic	**3.91**	mg/Kg	0.250	0.500	1	08/02/24 23:49	BKN	6010D
Barium	**7.98**	mg/Kg	0.150	0.500	1	08/02/24 23:49	BKN	6010D
Cadmium	<0.0500	mg/Kg	0.0500	0.100	1	08/02/24 23:49	BKN	6010D
Chromium	**6.46**	mg/Kg	0.250	0.250	1	08/02/24 23:49	BKN	6010D
Lead	**73.7**	mg/Kg	0.200	0.300	1	08/02/24 23:49	BKN	6010D
Mercury	**1.23**	mg/Kg	0.0218	0.181	1	08/02/24 11:14	FDS	7471A
Selenium	<0.350	mg/Kg	0.350	0.500	1	08/02/24 23:49	BKN	6010D
Silver	<0.200	mg/Kg	0.200	0.250	1	08/02/24 23:49	BKN	6010D

Qualifiers/ Definitions

DF Dilution Factor
MQL Method Quantitation Limit
J Estimated value

Waypoint ANALYTICAL
2790 Whitten Road, Memphis, TN 38133
Main 901.213.2400 º Fax 901.213.2440
www.waypointanalytical.com

05143
LaBella Associates
Mr. Trey Helms
528 Mineral Trace
Hoover , AL 35244

Project Information : Chickasaw Marine Terminal
Chickasaw, AL
Project #2243359

Report Date : 08/08/2024
Received : 08/01/2024

Rebekah Ross
Project Manager

Report Number : **24-214-0059**

REPORT OF ANALYSIS

Lab No : **85742**
Sample ID : **SB14: 1-3**

Matrix: **Solids**
Sampled: **7/30/2024 16:08**

Analytical Method: 8082A **Prep Batch(es):** **L765458** 08/06/24 08:15
Prep Method: 3546

Test	Results	Units	MDL	MQL	DF	Date / Time Analyzed	By	Analytical Batch
Aroclor 1016	<0.0136	mg/Kg	0.0136	0.0667	10	08/07/24 11:04	VIC	L765906
Aroclor 1221	<0.0222	mg/Kg	0.0222	0.0667	10	08/07/24 11:04	VIC	L765906
Aroclor 1232	<0.0222	mg/Kg	0.0222	0.0667	10	08/07/24 11:04	VIC	L765906
Aroclor 1242	<0.0222	mg/Kg	0.0222	0.0667	10	08/07/24 11:04	VIC	L765906
Aroclor 1248	<0.0222	mg/Kg	0.0222	0.0667	10	08/07/24 11:04	VIC	L765906
Aroclor 1254	<0.0222	mg/Kg	0.0222	0.0667	10	08/07/24 11:04	VIC	L765906
Aroclor 1260	<0.0239	mg/Kg	0.0239	0.0667	10	08/07/24 11:04	VIC	L765906
Surrogate: Decachlorobiphenyl	54.0		Limits: 25-125%		10	08/07/24 11:04	VIC	8082A
Surrogate: Tetrachloro-m-xylene	62.0		Limits: 25-125%		10	08/07/24 11:04	VIC	8082A

Analytical Method: 8260B **Prep Batch(es):** **L765773** 08/06/24 07:33
Prep Method: 5035

Test	Results	Units	MDL	MQL	DF	Date / Time Analyzed	By	Analytical Batch
Acetone	**0.0281 J**	mg/Kg	0.0261	0.0411	1	08/06/24 12:11	ELM	L765777
Acrylonitrile	<0.0090	mg/Kg	0.0090	0.0411	1	08/06/24 12:11	ELM	L765777
Benzene	<0.0009	mg/Kg	0.0009	0.0020	1	08/06/24 12:11	ELM	L765777
Bromobenzene	<0.0013	mg/Kg	0.0013	0.0020	1	08/06/24 12:11	ELM	L765777
Bromodichloromethane	<0.0009	mg/Kg	0.0009	0.0020	1	08/06/24 12:11	ELM	L765777
Bromoform	<0.0019	mg/Kg	0.0019	0.0020	1	08/06/24 12:11	ELM	L765777
Bromomethane	<0.0014	mg/Kg	0.0014	0.0020	1	08/06/24 12:11	ELM	L765777
2-Butanone (MEK)	<0.0375	mg/Kg	0.0375	0.0411	1	08/06/24 12:11	ELM	L765777
n-Butylbenzene	<0.0019	mg/Kg	0.0019	0.0020	1	08/06/24 12:11	ELM	L765777

Qualifiers/ Definitions
DF Dilution Factor
MQL Method Quantitation Limit
J Estimated value

2790 Whitten Road, Memphis, TN 38133
Main 901.213.2400 º Fax 901.213.2440
www.waypointanalytical.com

05143
LaBella Associates
Mr. Trey Helms
528 Mineral Trace
Hoover , AL 35244

Project Information : Chickasaw Marine Terminal
Chickasaw, AL
Project #2243359

Report Date : 08/08/2024
Received : 08/01/2024

Rebekah Ross
Project Manager

Report Number : **24-214-0059**

REPORT OF ANALYSIS

Lab No : **85742**
Sample ID : **SB14: 1-3**

Matrix: **Solids**
Sampled: **7/30/2024 16:08**

Analytical Method: 8260B **Prep Batch(es):** **L765773** 08/06/24 07:33
Prep Method: 5035

Test	Results	Units	MDL	MQL	DF	Date / Time Analyzed	By	Analytical Batch
sec-Butyl benzene	<0.0013	mg/Kg	0.0013	0.0020	1	08/06/24 12:11	ELM	L765777
tert-Butyl benzene	<0.0011	mg/Kg	0.0011	0.0020	1	08/06/24 12:11	ELM	L765777
Carbon Disulfide	<0.0038	mg/Kg	0.0038	0.0103	1	08/06/24 12:11	ELM	L765777
Carbon Tetrachloride	<0.0009	mg/Kg	0.0009	0.0020	1	08/06/24 12:11	ELM	L765777
Chlorobenzene	<0.0009	mg/Kg	0.0009	0.0020	1	08/06/24 12:11	ELM	L765777
Chlorodibromomethane	<0.0011	mg/Kg	0.0011	0.0020	1	08/06/24 12:11	ELM	L765777
Chloroethane	<0.0017	mg/Kg	0.0017	0.0020	1	08/06/24 12:11	ELM	L765777
Chloroform	<0.0010	mg/Kg	0.0010	0.0020	1	08/06/24 12:11	ELM	L765777
Chloromethane	<0.0017	mg/Kg	0.0017	0.0020	1	08/06/24 12:11	ELM	L765777
2-Chlorotoluene	<0.0007	mg/Kg	0.0007	0.0020	1	08/06/24 12:11	ELM	L765777
4-Chlorotoluene	<0.0009	mg/Kg	0.0009	0.0020	1	08/06/24 12:11	ELM	L765777
Cyclohexane	<0.0088	mg/Kg	0.0088	0.0103	1	08/06/24 12:11	ELM	L765777
Di-Isopropyl Ether (DIPE)	<0.0092	mg/Kg	0.0092	0.0411	1	08/06/24 12:11	ELM	L765777
1,2-Dibromo-3-Chloropropane	<0.0042	mg/Kg	0.0042	0.0103	1	08/06/24 12:11	ELM	L765777
1,2-Dibromoethane	<0.0011	mg/Kg	0.0011	0.0020	1	08/06/24 12:11	ELM	L765777
Dibromomethane	<0.0013	mg/Kg	0.0013	0.0020	1	08/06/24 12:11	ELM	L765777
1,2-Dichlorobenzene	<0.0017	mg/Kg	0.0017	0.0020	1	08/06/24 12:11	ELM	L765777
1,3-Dichlorobenzene	<0.0009	mg/Kg	0.0009	0.0020	1	08/06/24 12:11	ELM	L765777
1,4-Dichlorobenzene	<0.0016	mg/Kg	0.0016	0.0020	1	08/06/24 12:11	ELM	L765777
Dichlorodifluoromethane	<0.0017	mg/Kg	0.0017	0.0020	1	08/06/24 12:11	ELM	L765777
1,1-Dichloroethane	<0.0011	mg/Kg	0.0011	0.0020	1	08/06/24 12:11	ELM	L765777
1,2-Dichloroethane	<0.0012	mg/Kg	0.0012	0.0020	1	08/06/24 12:11	ELM	L765777

Qualifiers/ Definitions
DF Dilution Factor
MQL Method Quantitation Limit
J Estimated value

Waypoint ANALYTICAL
2790 Whitten Road, Memphis, TN 38133
Main 901.213.2400 º Fax 901.213.2440
www.waypointanalytical.com

05143
LaBella Associates
Mr. Trey Helms
528 Mineral Trace
Hoover , AL 35244

Project Chickasaw Marine Terminal

Information : Chickasaw, AL
Project #2243359

Report Date : 08/08/2024
Received : 08/01/2024

Rebekah Ross
Project Manager

Report Number : **24-214-0059**

REPORT OF ANALYSIS

Lab No : **85742**
Sample ID : **SB14: 1-3**

Matrix: **Solids**
Sampled: **7/30/2024 16:08**

Analytical Method: 8260B **Prep Batch(es):** **L765773** 08/06/24 07:33
Prep Method: 5035

Test	Results	Units	MDL	MQL	DF	Date / Time Analyzed	By	Analytical Batch
1,1-Dichloroethene	<0.0019	mg/Kg	0.0019	0.0020	1	08/06/24 12:11	ELM	L765777
cis-1,2-Dichloroethene	<0.0011	mg/Kg	0.0011	0.0020	1	08/06/24 12:11	ELM	L765777
trans-1,2-Dichloroethene	<0.0012	mg/Kg	0.0012	0.0020	1	08/06/24 12:11	ELM	L765777
1,2-Dichloroethene (Total)	<0.0011	mg/Kg	0.0011	0.0020	1	08/06/24 12:11		L765777
1,2-Dichloropropane	<0.0014	mg/Kg	0.0014	0.0020	1	08/06/24 12:11	ELM	L765777
1,3-Dichloropropane	<0.0016	mg/Kg	0.0016	0.0020	1	08/06/24 12:11	ELM	L765777
2,2-Dichloropropane	<0.0011	mg/Kg	0.0011	0.0020	1	08/06/24 12:11	ELM	L765777
1,1-Dichloropropene	<0.0007	mg/Kg	0.0007	0.0020	1	08/06/24 12:11	ELM	L765777
cis-1,3-Dichloropropene	<0.0009	mg/Kg	0.0009	0.0020	1	08/06/24 12:11	ELM	L765777
trans-1,3-Dichloropropene	<0.0009	mg/Kg	0.0009	0.0020	1	08/06/24 12:11	ELM	L765777
Ethylbenzene	<0.0012	mg/Kg	0.0012	0.0020	1	08/06/24 12:11	ELM	L765777
1,1,2-Trichloro-1,2,2-trifluoroethane	<0.0007	mg/Kg	0.0007	0.0020	1	08/06/24 12:11	ELM	L765777
Hexachlorobutadiene	<0.0020	mg/Kg	0.0020	0.0020	1	08/06/24 12:11	ELM	L765777
2-Hexanone	<0.0084	mg/Kg	0.0084	0.0103	1	08/06/24 12:11	ELM	L765777
Isopropylbenzene	<0.0015	mg/Kg	0.0015	0.0020	1	08/06/24 12:11	ELM	L765777
4-Isopropyl toluene	<0.0013	mg/Kg	0.0013	0.0020	1	08/06/24 12:11	ELM	L765777
Methyl Acetate	<0.0079	mg/Kg	0.0079	0.0103	1	08/06/24 12:11	ELM	L765777
4-Methyl-2-Pentanone	<0.0080	mg/Kg	0.0080	0.0103	1	08/06/24 12:11	ELM	L765777
Methylcyclohexane	<0.0083	mg/Kg	0.0083	0.0103	1	08/06/24 12:11	ELM	L765777
Methylene Chloride	<0.0098	mg/Kg	0.0098	0.0103	1	08/06/24 12:11	ELM	L765777
Methyl tert-butyl ether (MTBE)	<0.0010	mg/Kg	0.0010	0.0020	1	08/06/24 12:11	ELM	L765777
n-Propylbenzene	<0.0011	mg/Kg	0.0011	0.0020	1	08/06/24 12:11	ELM	L765777

Qualifiers/ Definitions
DF Dilution Factor
MQL Method Quantitation Limit
J Estimated value

Waypoint ANALYTICAL
2790 Whitten Road, Memphis, TN 38133
Main 901.213.2400 º Fax 901.213.2440
www.waypointanalytical.com

05143
LaBella Associates
Mr. Trey Helms
528 Mineral Trace
Hoover , AL 35244

Project Information : Chickasaw Marine Terminal
Chickasaw, AL
Project #2243359

Report Date : 08/08/2024
Received : 08/01/2024

Rebekah Ross
Project Manager

Report Number : **24-214-0059**

REPORT OF ANALYSIS

Lab No : **85742**
Sample ID : **SB14: 1-3**

Matrix: **Solids**
Sampled: **7/30/2024 16:08**

Analytical Method: 8260B **Prep Batch(es):** **L765773** 08/06/24 07:33
Prep Method: 5035

Test	Results	Units	MDL	MQL	DF	Date / Time Analyzed	By	Analytical Batch
Styrene	<0.0011	mg/Kg	0.0011	0.0020	1	08/06/24 12:11	ELM	L765777
1,1,1,2-Tetrachloroethane	<0.0016	mg/Kg	0.0016	0.0020	1	08/06/24 12:11	ELM	L765777
1,1,2,2-Tetrachloroethane	<0.0014	mg/Kg	0.0014	0.0020	1	08/06/24 12:11	ELM	L765777
Tetrachloroethene	<0.0009	mg/Kg	0.0009	0.0020	1	08/06/24 12:11	ELM	L765777
Toluene	<0.0010	mg/Kg	0.0010	0.0041	1	08/06/24 12:11	ELM	L765777
1,2,3-Trichlorobenzene	<0.0024	mg/Kg	0.0024	0.0041	1	08/06/24 12:11	ELM	L765777
1,2,4-Trichlorobenzene	<0.0022	mg/Kg	0.0022	0.0041	1	08/06/24 12:11	ELM	L765777
1,1,1-Trichloroethane	<0.0009	mg/Kg	0.0009	0.0020	1	08/06/24 12:11	ELM	L765777
1,1,2-Trichloroethane	<0.0007	mg/Kg	0.0007	0.0020	1	08/06/24 12:11	ELM	L765777
Trichloroethene	<0.0010	mg/Kg	0.0010	0.0020	1	08/06/24 12:11	ELM	L765777
Trichlorofluoromethane	<0.0017	mg/Kg	0.0017	0.0020	1	08/06/24 12:11	ELM	L765777
1,2,3-Trichloropropane	<0.0013	mg/Kg	0.0013	0.0020	1	08/06/24 12:11	ELM	L765777
1,2,3-Trimethylbenzene	<0.0020	mg/Kg	0.0020	0.0020	1	08/06/24 12:11	ELM	L765777
1,2,4-Trimethylbenzene	<0.0020	mg/Kg	0.0020	0.0020	1	08/06/24 12:11	ELM	L765777
1,3,5-Trimethylbenzene	<0.0008	mg/Kg	0.0008	0.0020	1	08/06/24 12:11	ELM	L765777
Vinyl Chloride	<0.0016	mg/Kg	0.0016	0.0020	1	08/06/24 12:11	ELM	L765777
Xylene (Total)	<0.0007	mg/Kg	0.0007	0.0020	1	08/06/24 12:11		L765777
Surrogate: 4-Bromofluorobenzene	97.1		Limits: 60-140%		1	08/06/24 12:11	ELM	L765777
Surrogate: 1,2-Dichloroethane - d4	95.3		Limits: 60-140%		1	08/06/24 12:11	ELM	L765777
Surrogate: Toluene-d8	92.2		Limits: 60-140%		1	08/06/24 12:11	ELM	L765777

Qualifiers/ Definitions

DF Dilution Factor
MQL Method Quantitation Limit
J Estimated value

Waypoint ANALYTICAL
2790 Whitten Road, Memphis, TN 38133
Main 901.213.2400 º Fax 901.213.2440
www.waypointanalytical.com

05143
LaBella Associates
Mr. Trey Helms
528 Mineral Trace
Hoover , AL 35244

Project Chickasaw Marine Terminal

Information : Chickasaw, AL
Project #2243359

Report Date : 08/08/2024
Received : 08/01/2024

Rebekah Ross
Project Manager

Report Number : **24-214-0059**

REPORT OF ANALYSIS

Lab No : **85742**
Sample ID : **SB14: 1-3**

Matrix: **Solids**
Sampled: **7/30/2024 16:08**

Analytical Method: 8270D SIM **Prep Batch(es):** **L765234** 08/05/24 07:12
Prep Method: 3550B

Test	Results	Units	MDL	MQL	DF	Date / Time Analyzed	By	Analytical Batch
Acenaphthene	**0.0182**	mg/Kg	0.00304	0.00670	10	08/06/24 22:41	SMB	L765605
Acenaphthylene	<0.00270	mg/Kg	0.00270	0.00670	10	08/06/24 22:41	SMB	L765605
Anthracene	**0.0307**	mg/Kg	0.00334	0.00670	10	08/06/24 22:41	SMB	L765605
Benzo(a)anthracene	**0.132**	mg/Kg	0.00493	0.00670	10	08/06/24 22:41	SMB	L765605
Benzo(a)pyrene	**0.155**	mg/Kg	0.00468	0.00670	10	08/06/24 22:41	SMB	L765605
Benzo(b)fluoranthene	**0.135**	mg/Kg	0.00585	0.00670	10	08/06/24 22:41	SMB	L765605
Benzo(g,h,i)perylene	**0.0676**	mg/Kg	0.00639	0.00670	10	08/06/24 22:41	SMB	L765605
Benzo(k)fluoranthene	**0.0475**	mg/Kg	0.00437	0.00670	10	08/06/24 22:41	SMB	L765605
Chrysene	**0.195**	mg/Kg	0.00624	0.00670	10	08/06/24 22:41	SMB	L765605
Dibenz(a,h)anthracene	**0.0145**	mg/Kg	0.00614	0.00670	10	08/06/24 22:41	SMB	L765605
Fluoranthene	**0.351**	mg/Kg	0.00394	0.00670	10	08/06/24 22:41	SMB	L765605
Fluorene	**0.0237**	mg/Kg	0.00286	0.00670	10	08/06/24 22:41	SMB	L765605
Indeno(1,2,3-cd)pyrene	**0.0663**	mg/Kg	0.00627	0.00670	10	08/06/24 22:41	SMB	L765605
1-Methylnaphthalene	**0.0174 J**	mg/Kg	0.0109	0.0201	10	08/06/24 22:41	SMB	L765605
2-Methylnaphthalene	<0.0194	mg/Kg	0.0194	0.0201	10	08/06/24 22:41	SMB	L765605
Naphthalene	**0.0261**	mg/Kg	0.0145	0.0201	10	08/06/24 22:41	SMB	L765605
Phenanthrene	**0.283**	mg/Kg	0.00421	0.00670	10	08/06/24 22:41	SMB	L765605
Pyrene	**0.370**	mg/Kg	0.00643	0.00670	10	08/06/24 22:41	SMB	L765605
Surrogate: 2-Fluorobiphenyl	56.5		Limits: 33-115%		10	08/06/24 22:41	SMB	L765605
Surrogate: Nitrobenzene-d5	58.9		Limits: 29-110%		10	08/06/24 22:41	SMB	L765605
Surrogate: 4-Terphenyl-d14	62.2		Limits: 33-122%		10	08/06/24 22:41	SMB	L765605

Qualifiers/ Definitions

DF Dilution Factor
MQL Method Quantitation Limit
J Estimated value

2790 Whitten Road, Memphis, TN 38133
Main 901.213.2400 º Fax 901.213.2440
www.waypointanalytical.com

05143
LaBella Associates
Mr. Trey Helms
528 Mineral Trace
Hoover , AL 35244

Project Information : Chickasaw Marine Terminal
Chickasaw, AL
Project #2243359

Report Date : 08/08/2024
Received : 08/01/2024

Rebekah Ross
Project Manager

Report Number : **24-214-0059**

REPORT OF ANALYSIS

Lab No : **85743**
Sample ID : **SB14: 3-6**

Matrix: **Solids**
Sampled: **7/30/2024 16:08**

Test	Results	Units	MDL	MQL	DF	Date / Time Analyzed	By	Analytical Method
Moisture	**19.9**	%	0	0.050	1	08/02/24 14:19	ANV	SW-DRYWT
Arsenic	**0.683**	mg/Kg	0.250	0.500	1	08/02/24 23:54	BKN	6010D
Barium	**4.19**	mg/Kg	0.150	0.500	1	08/02/24 23:54	BKN	6010D
Cadmium	<0.0500	mg/Kg	0.0500	0.100	1	08/02/24 23:54	BKN	6010D
Chromium	**2.26**	mg/Kg	0.250	0.250	1	08/02/24 23:54	BKN	6010D
Lead	**2.33**	mg/Kg	0.200	0.300	1	08/02/24 23:54	BKN	6010D
Mercury	<0.0212	mg/Kg	0.0212	0.176	1	08/02/24 11:16	FDS	7471A
Selenium	<0.350	mg/Kg	0.350	0.500	1	08/02/24 23:54	BKN	6010D
Silver	<0.200	mg/Kg	0.200	0.250	1	08/02/24 23:54	BKN	6010D

Qualifiers/ Definitions

DF Dilution Factor
MQL Method Quantitation Limit
J Estimated value

Waypoint ANALYTICAL
2790 Whitten Road, Memphis, TN 38133
Main 901.213.2400 º Fax 901.213.2440
www.waypointanalytical.com

05143
LaBella Associates
Mr. Trey Helms
528 Mineral Trace
Hoover , AL 35244

Project Chickasaw Marine Terminal
Information : Chickasaw, AL
Project #2243359

Report Date : 08/08/2024
Received : 08/01/2024

Rebekah Ross
Project Manager

Report Number : **24-214-0059**

REPORT OF ANALYSIS

Lab No : **85743**
Sample ID : **SB14: 3-6**

Matrix: **Solids**
Sampled: **7/30/2024 16:08**

Analytical Method: 8082A **Prep Batch(es):** **L765458** 08/06/24 08:15
Prep Method: 3546

Test	Results	Units	MDL	MQL	DF	Date / Time Analyzed	By	Analytical Batch
Aroclor 1016	<0.0013	mg/Kg	0.0013	0.0066	1	08/07/24 11:26	VIC	L765906
Aroclor 1221	<0.0022	mg/Kg	0.0022	0.0066	1	08/07/24 11:26	VIC	L765906
Aroclor 1232	<0.0022	mg/Kg	0.0022	0.0066	1	08/07/24 11:26	VIC	L765906
Aroclor 1242	<0.0022	mg/Kg	0.0022	0.0066	1	08/07/24 11:26	VIC	L765906
Aroclor 1248	<0.0022	mg/Kg	0.0022	0.0066	1	08/07/24 11:26	VIC	L765906
Aroclor 1254	<0.0022	mg/Kg	0.0022	0.0066	1	08/07/24 11:26	VIC	L765906
Aroclor 1260	<0.0023	mg/Kg	0.0023	0.0066	1	08/07/24 11:26	VIC	L765906
Surrogate: Decachlorobiphenyl	82.2		Limits: 25-125%		1	08/07/24 11:26	VIC	8082A
Surrogate: Tetrachloro-m-xylene	101		Limits: 25-125%		1	08/07/24 11:26	VIC	8082A

Analytical Method: 8260B **Prep Batch(es):** **L765773** 08/06/24 07:33
Prep Method: 5035

Test	Results	Units	MDL	MQL	DF	Date / Time Analyzed	By	Analytical Batch
Acetone	<0.0291	mg/Kg	0.0291	0.0458	1	08/06/24 15:29	ELM	L765777
Acrylonitrile	<0.0100	mg/Kg	0.0100	0.0458	1	08/06/24 15:29	ELM	L765777
Benzene	<0.0010	mg/Kg	0.0010	0.0022	1	08/06/24 15:29	ELM	L765777
Bromobenzene	<0.0015	mg/Kg	0.0015	0.0022	1	08/06/24 15:29	ELM	L765777
Bromodichloromethane	<0.0011	mg/Kg	0.0011	0.0022	1	08/06/24 15:29	ELM	L765777
Bromoform	<0.0021	mg/Kg	0.0021	0.0022	1	08/06/24 15:29	ELM	L765777
Bromomethane	<0.0016	mg/Kg	0.0016	0.0022	1	08/06/24 15:29	ELM	L765777
2-Butanone (MEK)	<0.0418	mg/Kg	0.0418	0.0458	1	08/06/24 15:29	ELM	L765777
n-Butylbenzene	<0.0021	mg/Kg	0.0021	0.0022	1	08/06/24 15:29	ELM	L765777

Qualifiers/ Definitions
DF Dilution Factor
MQL Method Quantitation Limit
J Estimated value

Waypoint ANALYTICAL
2790 Whitten Road, Memphis, TN 38133
Main 901.213.2400 º Fax 901.213.2440
www.waypointanalytical.com

05143
LaBella Associates
Mr. Trey Helms
528 Mineral Trace
Hoover , AL 35244

Project Information : Chickasaw Marine Terminal
Chickasaw, AL
Project #2243359

Report Date : 08/08/2024
Received : 08/01/2024

Rebekah Ross
Project Manager

Report Number : **24-214-0059**

REPORT OF ANALYSIS

Lab No : **85743**
Sample ID : **SB14: 3-6**

Matrix: **Solids**
Sampled: **7/30/2024 16:08**

Analytical Method: 8260B **Prep Batch(es):** **L765773** 08/06/24 07:33
Prep Method: 5035

Test	Results	Units	MDL	MQL	DF	Date / Time Analyzed	By	Analytical Batch
sec-Butyl benzene	<0.0015	mg/Kg	0.0015	0.0022	1	08/06/24 15:29	ELM	L765777
tert-Butyl benzene	<0.0012	mg/Kg	0.0012	0.0022	1	08/06/24 15:29	ELM	L765777
Carbon Disulfide	<0.0042	mg/Kg	0.0042	0.0114	1	08/06/24 15:29	ELM	L765777
Carbon Tetrachloride	<0.0010	mg/Kg	0.0010	0.0022	1	08/06/24 15:29	ELM	L765777
Chlorobenzene	<0.0010	mg/Kg	0.0010	0.0022	1	08/06/24 15:29	ELM	L765777
Chlorodibromomethane	<0.0012	mg/Kg	0.0012	0.0022	1	08/06/24 15:29	ELM	L765777
Chloroethane	<0.0019	mg/Kg	0.0019	0.0022	1	08/06/24 15:29	ELM	L765777
Chloroform	<0.0011	mg/Kg	0.0011	0.0022	1	08/06/24 15:29	ELM	L765777
Chloromethane	<0.0019	mg/Kg	0.0019	0.0022	1	08/06/24 15:29	ELM	L765777
2-Chlorotoluene	<0.0008	mg/Kg	0.0008	0.0022	1	08/06/24 15:29	ELM	L765777
4-Chlorotoluene	<0.0010	mg/Kg	0.0010	0.0022	1	08/06/24 15:29	ELM	L765777
Cyclohexane	<0.0098	mg/Kg	0.0098	0.0114	1	08/06/24 15:29	ELM	L765777
Di-Isopropyl Ether (DIPE)	<0.0103	mg/Kg	0.0103	0.0458	1	08/06/24 15:29	ELM	L765777
1,2-Dibromo-3-Chloropropane	<0.0046	mg/Kg	0.0046	0.0114	1	08/06/24 15:29	ELM	L765777
1,2-Dibromoethane	<0.0012	mg/Kg	0.0012	0.0022	1	08/06/24 15:29	ELM	L765777
Dibromomethane	<0.0015	mg/Kg	0.0015	0.0022	1	08/06/24 15:29	ELM	L765777
1,2-Dichlorobenzene	<0.0019	mg/Kg	0.0019	0.0022	1	08/06/24 15:29	ELM	L765777
1,3-Dichlorobenzene	<0.0010	mg/Kg	0.0010	0.0022	1	08/06/24 15:29	ELM	L765777
1,4-Dichlorobenzene	<0.0018	mg/Kg	0.0018	0.0022	1	08/06/24 15:29	ELM	L765777
Dichlorodifluoromethane	<0.0019	mg/Kg	0.0019	0.0022	1	08/06/24 15:29	ELM	L765777
1,1-Dichloroethane	<0.0012	mg/Kg	0.0012	0.0022	1	08/06/24 15:29	ELM	L765777
1,2-Dichloroethane	<0.0014	mg/Kg	0.0014	0.0022	1	08/06/24 15:29	ELM	L765777

Qualifiers/ Definitions
DF Dilution Factor
MQL Method Quantitation Limit
J Estimated value

Waypoint ANALYTICAL
2790 Whitten Road, Memphis, TN 38133
Main 901.213.2400 º Fax 901.213.2440
www.waypointanalytical.com

05143
LaBella Associates
Mr. Trey Helms
528 Mineral Trace
Hoover , AL 35244

Project Chickasaw Marine Terminal
Information : Chickasaw, AL
Project #2243359

Report Date : 08/08/2024
Received : 08/01/2024

Rebekah Ross
Project Manager

Report Number : **24-214-0059**

REPORT OF ANALYSIS

Lab No : **85743**
Sample ID : **SB14: 3-6**

Matrix: **Solids**
Sampled: **7/30/2024 16:08**

Analytical Method: 8260B **Prep Batch(es):** **L765773** 08/06/24 07:33
Prep Method: 5035

Test	Results	Units	MDL	MQL	DF	Date / Time Analyzed	By	Analytical Batch
1,1-Dichloroethene	<0.0021	mg/Kg	0.0021	0.0022	1	08/06/24 15:29	ELM	L765777
cis-1,2-Dichloroethene	<0.0013	mg/Kg	0.0013	0.0022	1	08/06/24 15:29	ELM	L765777
trans-1,2-Dichloroethene	<0.0014	mg/Kg	0.0014	0.0022	1	08/06/24 15:29	ELM	L765777
1,2-Dichloroethene (Total)	<0.0013	mg/Kg	0.0013	0.0022	1	08/06/24 15:29		L765777
1,2-Dichloropropane	<0.0016	mg/Kg	0.0016	0.0022	1	08/06/24 15:29	ELM	L765777
1,3-Dichloropropane	<0.0018	mg/Kg	0.0018	0.0022	1	08/06/24 15:29	ELM	L765777
2,2-Dichloropropane	<0.0012	mg/Kg	0.0012	0.0022	1	08/06/24 15:29	ELM	L765777
1,1-Dichloropropene	<0.0008	mg/Kg	0.0008	0.0022	1	08/06/24 15:29	ELM	L765777
cis-1,3-Dichloropropene	<0.0010	mg/Kg	0.0010	0.0022	1	08/06/24 15:29	ELM	L765777
trans-1,3-Dichloropropene	<0.0011	mg/Kg	0.0011	0.0022	1	08/06/24 15:29	ELM	L765777
Ethylbenzene	<0.0013	mg/Kg	0.0013	0.0022	1	08/06/24 15:29	ELM	L765777
1,1,2-Trichloro-1,2,2-trifluoroethane	<0.0007	mg/Kg	0.0007	0.0022	1	08/06/24 15:29	ELM	L765777
Hexachlorobutadiene	<0.0022	mg/Kg	0.0022	0.0022	1	08/06/24 15:29	ELM	L765777
2-Hexanone	<0.0093	mg/Kg	0.0093	0.0114	1	08/06/24 15:29	ELM	L765777
Isopropylbenzene	<0.0017	mg/Kg	0.0017	0.0022	1	08/06/24 15:29	ELM	L765777
4-Isopropyl toluene	<0.0015	mg/Kg	0.0015	0.0022	1	08/06/24 15:29	ELM	L765777
Methyl Acetate	<0.0087	mg/Kg	0.0087	0.0114	1	08/06/24 15:29	ELM	L765777
4-Methyl-2-Pentanone	<0.0088	mg/Kg	0.0088	0.0114	1	08/06/24 15:29	ELM	L765777
Methylcyclohexane	<0.0092	mg/Kg	0.0092	0.0114	1	08/06/24 15:29	ELM	L765777
Methylene Chloride	<0.0109	mg/Kg	0.0109	0.0114	1	08/06/24 15:29	ELM	L765777
Methyl tert-butyl ether (MTBE)	<0.0012	mg/Kg	0.0012	0.0022	1	08/06/24 15:29	ELM	L765777
n-Propylbenzene	<0.0013	mg/Kg	0.0013	0.0022	1	08/06/24 15:29	ELM	L765777

Qualifiers/ Definitions
DF Dilution Factor
MQL Method Quantitation Limit
J Estimated value

Waypoint ANALYTICAL
2790 Whitten Road, Memphis, TN 38133
Main 901.213.2400 º Fax 901.213.2440
www.waypointanalytical.com

05143
LaBella Associates
Mr. Trey Helms
528 Mineral Trace
Hoover , AL 35244

Project Information : Chickasaw Marine Terminal
Chickasaw, AL
Project #2243359

Report Date : 08/08/2024
Received : 08/01/2024

Rebekah Ross
Project Manager

Report Number : **24-214-0059**

REPORT OF ANALYSIS

Lab No : **85743**
Sample ID : **SB14: 3-6**

Matrix: **Solids**
Sampled: **7/30/2024 16:08**

Analytical Method: 8260B **Prep Batch(es):** **L765773** 08/06/24 07:33
Prep Method: 5035

Test	Results	Units	MDL	MQL	DF	Date / Time Analyzed	By	Analytical Batch
Styrene	<0.0012	mg/Kg	0.0012	0.0022	1	08/06/24 15:29	ELM	L765777
1,1,1,2-Tetrachloroethane	<0.0018	mg/Kg	0.0018	0.0022	1	08/06/24 15:29	ELM	L765777
1,1,2,2-Tetrachloroethane	<0.0015	mg/Kg	0.0015	0.0022	1	08/06/24 15:29	ELM	L765777
Tetrachloroethene	<0.0010	mg/Kg	0.0010	0.0022	1	08/06/24 15:29	ELM	L765777
Toluene	<0.0012	mg/Kg	0.0012	0.0045	1	08/06/24 15:29	ELM	L765777
1,2,3-Trichlorobenzene	<0.0027	mg/Kg	0.0027	0.0045	1	08/06/24 15:29	ELM	L765777
1,2,4-Trichlorobenzene	<0.0024	mg/Kg	0.0024	0.0045	1	08/06/24 15:29	ELM	L765777
1,1,1-Trichloroethane	<0.0010	mg/Kg	0.0010	0.0022	1	08/06/24 15:29	ELM	L765777
1,1,2-Trichloroethane	<0.0007	mg/Kg	0.0007	0.0022	1	08/06/24 15:29	ELM	L765777
Trichloroethene	<0.0012	mg/Kg	0.0012	0.0022	1	08/06/24 15:29	ELM	L765777
Trichlorofluoromethane	<0.0020	mg/Kg	0.0020	0.0022	1	08/06/24 15:29	ELM	L765777
1,2,3-Trichloropropane	<0.0015	mg/Kg	0.0015	0.0022	1	08/06/24 15:29	ELM	L765777
1,2,3-Trimethylbenzene	<0.0022	mg/Kg	0.0022	0.0022	1	08/06/24 15:29	ELM	L765777
1,2,4-Trimethylbenzene	<0.0022	mg/Kg	0.0022	0.0022	1	08/06/24 15:29	ELM	L765777
1,3,5-Trimethylbenzene	<0.0009	mg/Kg	0.0009	0.0022	1	08/06/24 15:29	ELM	L765777
Vinyl Chloride	<0.0018	mg/Kg	0.0018	0.0022	1	08/06/24 15:29	ELM	L765777
Xylene (Total)	<0.0008	mg/Kg	0.0008	0.0022	1	08/06/24 15:29		L765777
Surrogate: 4-Bromofluorobenzene	89.5		Limits: 60-140%		1	08/06/24 15:29	ELM	L765777
Surrogate: 1,2-Dichloroethane - d4	113		Limits: 60-140%		1	08/06/24 15:29	ELM	L765777
Surrogate: Toluene-d8	97.4		Limits: 60-140%		1	08/06/24 15:29	ELM	L765777

Qualifiers/ Definitions

DF Dilution Factor
MQL Method Quantitation Limit
J Estimated value

Waypoint ANALYTICAL
2790 Whitten Road, Memphis, TN 38133
Main 901.213.2400 º Fax 901.213.2440
www.waypointanalytical.com

05143
LaBella Associates
Mr. Trey Helms
528 Mineral Trace
Hoover , AL 35244

Project Information : Chickasaw Marine Terminal
Chickasaw, AL
Project #2243359

Report Date : 08/08/2024
Received : 08/01/2024

Rebekah Ross
Project Manager

Report Number : **24-214-0059**

REPORT OF ANALYSIS

Lab No : **85743**
Sample ID : **SB14: 3-6**

Matrix: **Solids**
Sampled: **7/30/2024 16:08**

Analytical Method: 8270D SIM **Prep Batch(es):** **L765234** 08/05/24 07:12
Prep Method: 3550B

Test	Results	Units	MDL	MQL	DF	Date / Time Analyzed	By	Analytical Batch
Acenaphthene	<0.000304	mg/Kg	0.000304	0.000670	1	08/05/24 20:04	SMB	L765605
Acenaphthylene	<0.000270	mg/Kg	0.000270	0.000670	1	08/05/24 20:04	SMB	L765605
Anthracene	<0.000334	mg/Kg	0.000334	0.000670	1	08/05/24 20:04	SMB	L765605
Benzo(a)anthracene	<0.000493	mg/Kg	0.000493	0.000670	1	08/05/24 20:04	SMB	L765605
Benzo(a)pyrene	<0.000468	mg/Kg	0.000468	0.000670	1	08/05/24 20:04	SMB	L765605
Benzo(b)fluoranthene	**0.000608 J**	mg/Kg	0.000585	0.000670	1	08/05/24 20:04	SMB	L765605
Benzo(g,h,i)perylene	<0.000639	mg/Kg	0.000639	0.000670	1	08/05/24 20:04	SMB	L765605
Benzo(k)fluoranthene	<0.000437	mg/Kg	0.000437	0.000670	1	08/05/24 20:04	SMB	L765605
Chrysene	<0.000624	mg/Kg	0.000624	0.000670	1	08/05/24 20:04	SMB	L765605
Dibenz(a,h)anthracene	<0.000614	mg/Kg	0.000614	0.000670	1	08/05/24 20:04	SMB	L765605
Fluoranthene	**0.000580 J**	mg/Kg	0.000394	0.000670	1	08/05/24 20:04	SMB	L765605
Fluorene	<0.000286	mg/Kg	0.000286	0.000670	1	08/05/24 20:04	SMB	L765605
Indeno(1,2,3-cd)pyrene	<0.000627	mg/Kg	0.000627	0.000670	1	08/05/24 20:04	SMB	L765605
1-Methylnaphthalene	<0.00109	mg/Kg	0.00109	0.00201	1	08/05/24 20:04	SMB	L765605
2-Methylnaphthalene	<0.00194	mg/Kg	0.00194	0.00201	1	08/05/24 20:04	SMB	L765605
Naphthalene	<0.00145	mg/Kg	0.00145	0.00201	1	08/05/24 20:04	SMB	L765605
Phenanthrene	<0.000421	mg/Kg	0.000421	0.000670	1	08/05/24 20:04	SMB	L765605
Pyrene	**0.00101**	mg/Kg	0.000643	0.000670	1	08/05/24 20:04	SMB	L765605
Surrogate: 2-Fluorobiphenyl	52.6		Limits: 33-115%		1	08/05/24 20:04	SMB	L765605
Surrogate: Nitrobenzene-d5	52.3		Limits: 29-110%		1	08/05/24 20:04	SMB	L765605
Surrogate: 4-Terphenyl-d14	62.8		Limits: 33-122%		1	08/05/24 20:04	SMB	L765605

Qualifiers/ Definitions

DF	Dilution Factor	J	Estimated value
MQL	Method Quantitation Limit		

2790 Whitten Road, Memphis, TN 38133
Main 901.213.2400 º Fax 901.213.2440
www.waypointanalytical.com

05143
LaBella Associates
Mr. Trey Helms
528 Mineral Trace
Hoover , AL 35244

Project Information : Chickasaw Marine Terminal
Chickasaw, AL
Project #2243359

Report Date : 08/08/2024
Received : 08/01/2024

Rebekah Ross
Project Manager

Report Number : **24-214-0059**

REPORT OF ANALYSIS

Lab No : **85744**
Sample ID : **SB15: 1-4**

Matrix: **Solids**
Sampled: **7/30/2024 16:48**

Test	Results	Units	MDL	MQL	DF	Date / Time Analyzed	By	Analytical Method
Moisture	**15.8**	%	0	0.050	1	08/02/24 14:01	ANV	SW-DRYWT
Arsenic	**2.94**	mg/Kg	0.250	0.500	1	08/02/24 23:59	BKN	6010D
Barium	**6.51**	mg/Kg	0.150	0.500	1	08/02/24 23:59	BKN	6010D
Cadmium	<0.0500	mg/Kg	0.0500	0.100	1	08/02/24 23:59	BKN	6010D
Chromium	**12.2**	mg/Kg	0.250	0.250	1	08/02/24 23:59	BKN	6010D
Lead	**5.58**	mg/Kg	0.200	0.300	1	08/02/24 23:59	BKN	6010D
Mercury	<0.0230	mg/Kg	0.0230	0.191	1	08/02/24 11:17	FDS	7471A
Selenium	<0.350	mg/Kg	0.350	0.500	1	08/02/24 23:59	BKN	6010D
Silver	<0.200	mg/Kg	0.200	0.250	1	08/02/24 23:59	BKN	6010D

Qualifiers/ Definitions

DF Dilution Factor
MQL Method Quantitation Limit
J Estimated value

Waypoint ANALYTICAL
2790 Whitten Road, Memphis, TN 38133
Main 901.213.2400 º Fax 901.213.2440
www.waypointanalytical.com

05143
LaBella Associates
Mr. Trey Helms
528 Mineral Trace
Hoover , AL 35244

Project Chickasaw Marine Terminal
Information : Chickasaw, AL
Project #2243359

Report Date : 08/08/2024
Received : 08/01/2024

Rebekah Ross
Project Manager

Report Number : **24-214-0059**

REPORT OF ANALYSIS

Lab No : **85744**
Sample ID : **SB15: 1-4**

Matrix: **Solids**
Sampled: **7/30/2024 16:48**

Analytical Method: 8082A **Prep Batch(es):** **L765458** 08/06/24 08:15
Prep Method: 3546

Test	Results	Units	MDL	MQL	DF	Date / Time Analyzed	By	Analytical Batch
Aroclor 1016	<0.0013	mg/Kg	0.0013	0.0066	1	08/07/24 11:47	VIC	L765906
Aroclor 1221	<0.0022	mg/Kg	0.0022	0.0066	1	08/07/24 11:47	VIC	L765906
Aroclor 1232	<0.0022	mg/Kg	0.0022	0.0066	1	08/07/24 11:47	VIC	L765906
Aroclor 1242	<0.0022	mg/Kg	0.0022	0.0066	1	08/07/24 11:47	VIC	L765906
Aroclor 1248	<0.0022	mg/Kg	0.0022	0.0066	1	08/07/24 11:47	VIC	L765906
Aroclor 1254	<0.0022	mg/Kg	0.0022	0.0066	1	08/07/24 11:47	VIC	L765906
Aroclor 1260	<0.0023	mg/Kg	0.0023	0.0066	1	08/07/24 11:47	VIC	L765906
Surrogate: Decachlorobiphenyl	55.5		Limits: 25-125%		1	08/07/24 11:47	VIC	8082A
Surrogate: Tetrachloro-m-xylene	80.5		Limits: 25-125%		1	08/07/24 11:47	VIC	8082A

Analytical Method: 8260B **Prep Batch(es):** **L765773** 08/06/24 07:33
Prep Method: 5035

Test	Results	Units	MDL	MQL	DF	Date / Time Analyzed	By	Analytical Batch
Acetone	<0.0254	mg/Kg	0.0254	0.0400	1	08/06/24 12:44	ELM	L765777
Acrylonitrile	<0.0087	mg/Kg	0.0087	0.0400	1	08/06/24 12:44	ELM	L765777
Benzene	<0.0009	mg/Kg	0.0009	0.0020	1	08/06/24 12:44	ELM	L765777
Bromobenzene	<0.0013	mg/Kg	0.0013	0.0020	1	08/06/24 12:44	ELM	L765777
Bromodichloromethane	<0.0009	mg/Kg	0.0009	0.0020	1	08/06/24 12:44	ELM	L765777
Bromoform	<0.0019	mg/Kg	0.0019	0.0020	1	08/06/24 12:44	ELM	L765777
Bromomethane	<0.0014	mg/Kg	0.0014	0.0020	1	08/06/24 12:44	ELM	L765777
2-Butanone (MEK)	<0.0365	mg/Kg	0.0365	0.0400	1	08/06/24 12:44	ELM	L765777
n-Butylbenzene	<0.0018	mg/Kg	0.0018	0.0020	1	08/06/24 12:44	ELM	L765777

Qualifiers/ Definitions
DF Dilution Factor
MQL Method Quantitation Limit
J Estimated value

2790 Whitten Road, Memphis, TN 38133
Main 901.213.2400 º Fax 901.213.2440
www.waypointanalytical.com

05143
LaBella Associates
Mr. Trey Helms
528 Mineral Trace
Hoover , AL 35244

Project Information : Chickasaw Marine Terminal
Chickasaw, AL
Project #2243359

Report Date : 08/08/2024
Received : 08/01/2024

Rebekah Ross
Project Manager

Report Number : **24-214-0059**

REPORT OF ANALYSIS

Lab No : **85744**
Sample ID : **SB15: 1-4**

Matrix: **Solids**
Sampled: **7/30/2024 16:48**

Analytical Method: 8260B **Prep Batch(es):** **L765773** 08/06/24 07:33
Prep Method: 5035

Test	Results	Units	MDL	MQL	DF	Date / Time Analyzed	By	Analytical Batch
sec-Butyl benzene	<0.0013	mg/Kg	0.0013	0.0020	1	08/06/24 12:44	ELM	L765777
tert-Butyl benzene	<0.0010	mg/Kg	0.0010	0.0020	1	08/06/24 12:44	ELM	L765777
Carbon Disulfide	<0.0037	mg/Kg	0.0037	0.0100	1	08/06/24 12:44	ELM	L765777
Carbon Tetrachloride	<0.0009	mg/Kg	0.0009	0.0020	1	08/06/24 12:44	ELM	L765777
Chlorobenzene	<0.0009	mg/Kg	0.0009	0.0020	1	08/06/24 12:44	ELM	L765777
Chlorodibromomethane	<0.0011	mg/Kg	0.0011	0.0020	1	08/06/24 12:44	ELM	L765777
Chloroethane	<0.0017	mg/Kg	0.0017	0.0020	1	08/06/24 12:44	ELM	L765777
Chloroform	<0.0010	mg/Kg	0.0010	0.0020	1	08/06/24 12:44	ELM	L765777
Chloromethane	<0.0016	mg/Kg	0.0016	0.0020	1	08/06/24 12:44	ELM	L765777
2-Chlorotoluene	<0.0007	mg/Kg	0.0007	0.0020	1	08/06/24 12:44	ELM	L765777
4-Chlorotoluene	<0.0009	mg/Kg	0.0009	0.0020	1	08/06/24 12:44	ELM	L765777
Cyclohexane	<0.0086	mg/Kg	0.0086	0.0100	1	08/06/24 12:44	ELM	L765777
Di-Isopropyl Ether (DIPE)	<0.0090	mg/Kg	0.0090	0.0400	1	08/06/24 12:44	ELM	L765777
1,2-Dibromo-3-Chloropropane	<0.0040	mg/Kg	0.0040	0.0100	1	08/06/24 12:44	ELM	L765777
1,2-Dibromoethane	<0.0010	mg/Kg	0.0010	0.0020	1	08/06/24 12:44	ELM	L765777
Dibromomethane	<0.0013	mg/Kg	0.0013	0.0020	1	08/06/24 12:44	ELM	L765777
1,2-Dichlorobenzene	<0.0017	mg/Kg	0.0017	0.0020	1	08/06/24 12:44	ELM	L765777
1,3-Dichlorobenzene	<0.0009	mg/Kg	0.0009	0.0020	1	08/06/24 12:44	ELM	L765777
1,4-Dichlorobenzene	<0.0016	mg/Kg	0.0016	0.0020	1	08/06/24 12:44	ELM	L765777
Dichlorodifluoromethane	<0.0016	mg/Kg	0.0016	0.0020	1	08/06/24 12:44	ELM	L765777
1,1-Dichloroethane	<0.0011	mg/Kg	0.0011	0.0020	1	08/06/24 12:44	ELM	L765777
1,2-Dichloroethane	<0.0012	mg/Kg	0.0012	0.0020	1	08/06/24 12:44	ELM	L765777

Qualifiers/ Definitions
DF Dilution Factor
MQL Method Quantitation Limit
J Estimated value

Waypoint ANALYTICAL
2790 Whitten Road, Memphis, TN 38133
Main 901.213.2400 º Fax 901.213.2440
www.waypointanalytical.com

05143
LaBella Associates
Mr. Trey Helms
528 Mineral Trace
Hoover , AL 35244

Project Chickasaw Marine Terminal

Information : Chickasaw, AL
Project #2243359

Report Date : 08/08/2024
Received : 08/01/2024

Rebekah Ross
Project Manager

Report Number : **24-214-0059**

REPORT OF ANALYSIS

Lab No : **85744**
Sample ID : **SB15: 1-4**

Matrix: **Solids**
Sampled: **7/30/2024 16:48**

Analytical Method: 8260B **Prep Batch(es):** **L765773** 08/06/24 07:33
Prep Method: 5035

Test	Results	Units	MDL	MQL	DF	Date / Time Analyzed	By	Analytical Batch
1,1-Dichloroethene	<0.0018	mg/Kg	0.0018	0.0020	1	08/06/24 12:44	ELM	L765777
cis-1,2-Dichloroethene	<0.0011	mg/Kg	0.0011	0.0020	1	08/06/24 12:44	ELM	L765777
trans-1,2-Dichloroethene	<0.0012	mg/Kg	0.0012	0.0020	1	08/06/24 12:44	ELM	L765777
1,2-Dichloroethene (Total)	<0.0011	mg/Kg	0.0011	0.0020	1	08/06/24 12:44		L765777
1,2-Dichloropropane	<0.0014	mg/Kg	0.0014	0.0020	1	08/06/24 12:44	ELM	L765777
1,3-Dichloropropane	<0.0016	mg/Kg	0.0016	0.0020	1	08/06/24 12:44	ELM	L765777
2,2-Dichloropropane	<0.0011	mg/Kg	0.0011	0.0020	1	08/06/24 12:44	ELM	L765777
1,1-Dichloropropene	<0.0007	mg/Kg	0.0007	0.0020	1	08/06/24 12:44	ELM	L765777
cis-1,3-Dichloropropene	<0.0008	mg/Kg	0.0008	0.0020	1	08/06/24 12:44	ELM	L765777
trans-1,3-Dichloropropene	<0.0009	mg/Kg	0.0009	0.0020	1	08/06/24 12:44	ELM	L765777
Ethylbenzene	<0.0011	mg/Kg	0.0011	0.0020	1	08/06/24 12:44	ELM	L765777
1,1,2-Trichloro-1,2,2-trifluoroethane	<0.0006	mg/Kg	0.0006	0.0020	1	08/06/24 12:44	ELM	L765777
Hexachlorobutadiene	<0.0019	mg/Kg	0.0019	0.0020	1	08/06/24 12:44	ELM	L765777
2-Hexanone	<0.0081	mg/Kg	0.0081	0.0100	1	08/06/24 12:44	ELM	L765777
Isopropylbenzene	<0.0015	mg/Kg	0.0015	0.0020	1	08/06/24 12:44	ELM	L765777
4-Isopropyl toluene	<0.0013	mg/Kg	0.0013	0.0020	1	08/06/24 12:44	ELM	L765777
Methyl Acetate	<0.0076	mg/Kg	0.0076	0.0100	1	08/06/24 12:44	ELM	L765777
4-Methyl-2-Pentanone	<0.0078	mg/Kg	0.0078	0.0100	1	08/06/24 12:44	ELM	L765777
Methylcyclohexane	<0.0081	mg/Kg	0.0081	0.0100	1	08/06/24 12:44	ELM	L765777
Methylene Chloride	<0.0095	mg/Kg	0.0095	0.0100	1	08/06/24 12:44	ELM	L765777
Methyl tert-butyl ether (MTBE)	<0.0010	mg/Kg	0.0010	0.0020	1	08/06/24 12:44	ELM	L765777
n-Propylbenzene	<0.0011	mg/Kg	0.0011	0.0020	1	08/06/24 12:44	ELM	L765777

Qualifiers/ Definitions
DF Dilution Factor
MQL Method Quantitation Limit
J Estimated value

Waypoint ANALYTICAL
2790 Whitten Road, Memphis, TN 38133
Main 901.213.2400 º Fax 901.213.2440
www.waypointanalytical.com

05143
LaBella Associates
Mr. Trey Helms
528 Mineral Trace
Hoover , AL 35244

Project Chickasaw Marine Terminal
Information : Chickasaw, AL
Project #2243359

Report Date : 08/08/2024
Received : 08/01/2024

Rebekah Ross
Project Manager

Report Number : **24-214-0059**

REPORT OF ANALYSIS

Lab No : **85744**
Sample ID : **SB15: 1-4**

Matrix: **Solids**
Sampled: **7/30/2024 16:48**

Analytical Method: 8260B **Prep Batch(es):** **L765773** 08/06/24 07:33
Prep Method: 5035

Test	Results	Units	MDL	MQL	DF	Date / Time Analyzed	By	Analytical Batch
Styrene	<0.0010	mg/Kg	0.0010	0.0020	1	08/06/24 12:44	ELM	L765777
1,1,1,2-Tetrachloroethane	<0.0016	mg/Kg	0.0016	0.0020	1	08/06/24 12:44	ELM	L765777
1,1,2,2-Tetrachloroethane	<0.0013	mg/Kg	0.0013	0.0020	1	08/06/24 12:44	ELM	L765777
Tetrachloroethene	<0.0009	mg/Kg	0.0009	0.0020	1	08/06/24 12:44	ELM	L765777
Toluene	<0.0010	mg/Kg	0.0010	0.0040	1	08/06/24 12:44	ELM	L765777
1,2,3-Trichlorobenzene	<0.0023	mg/Kg	0.0023	0.0040	1	08/06/24 12:44	ELM	L765777
1,2,4-Trichlorobenzene	<0.0021	mg/Kg	0.0021	0.0040	1	08/06/24 12:44	ELM	L765777
1,1,1-Trichloroethane	<0.0009	mg/Kg	0.0009	0.0020	1	08/06/24 12:44	ELM	L765777
1,1,2-Trichloroethane	<0.0006	mg/Kg	0.0006	0.0020	1	08/06/24 12:44	ELM	L765777
Trichloroethene	<0.0010	mg/Kg	0.0010	0.0020	1	08/06/24 12:44	ELM	L765777
Trichlorofluoromethane	<0.0017	mg/Kg	0.0017	0.0020	1	08/06/24 12:44	ELM	L765777
1,2,3-Trichloropropane	<0.0013	mg/Kg	0.0013	0.0020	1	08/06/24 12:44	ELM	L765777
1,2,3-Trimethylbenzene	<0.0020	mg/Kg	0.0020	0.0020	1	08/06/24 12:44	ELM	L765777
1,2,4-Trimethylbenzene	<0.0019	mg/Kg	0.0019	0.0020	1	08/06/24 12:44	ELM	L765777
1,3,5-Trimethylbenzene	<0.0008	mg/Kg	0.0008	0.0020	1	08/06/24 12:44	ELM	L765777
Vinyl Chloride	<0.0016	mg/Kg	0.0016	0.0020	1	08/06/24 12:44	ELM	L765777
Xylene (Total)	<0.0007	mg/Kg	0.0007	0.0020	1	08/06/24 12:44		L765777
Surrogate: 4-Bromofluorobenzene	100		Limits: 60-140%		1	08/06/24 12:44	ELM	L765777
Surrogate: 1,2-Dichloroethane - d4	94.8		Limits: 60-140%		1	08/06/24 12:44	ELM	L765777
Surrogate: Toluene-d8	93.4		Limits: 60-140%		1	08/06/24 12:44	ELM	L765777

Qualifiers/ Definitions

DF	Dilution Factor	J	Estimated value
MQL	Method Quantitation Limit		

Waypoint ANALYTICAL
2790 Whitten Road, Memphis, TN 38133
Main 901.213.2400 º Fax 901.213.2440
www.waypointanalytical.com

05143
LaBella Associates
Mr. Trey Helms
528 Mineral Trace
Hoover , AL 35244

Project Chickasaw Marine Terminal

Information : Chickasaw, AL
Project #2243359

Report Date : 08/08/2024
Received : 08/01/2024

Rebekah Ross
Project Manager

Report Number : **24-214-0059**

REPORT OF ANALYSIS

Lab No : **85744**
Sample ID : **SB15: 1-4**

Matrix: **Solids**
Sampled: **7/30/2024 16:48**

Analytical Method: 8270D SIM **Prep Batch(es):** **L765234** 08/05/24 07:12
Prep Method: 3550B

Test	Results	Units	MDL	MQL	DF	Date / Time Analyzed	By	Analytical Batch
Acenaphthene	<0.000304	mg/Kg	0.000304	0.000670	1	08/05/24 20:23	SMB	L765605
Acenaphthylene	<0.000270	mg/Kg	0.000270	0.000670	1	08/05/24 20:23	SMB	L765605
Anthracene	<0.000334	mg/Kg	0.000334	0.000670	1	08/05/24 20:23	SMB	L765605
Benzo(a)anthracene	<0.000493	mg/Kg	0.000493	0.000670	1	08/05/24 20:23	SMB	L765605
Benzo(a)pyrene	<0.000468	mg/Kg	0.000468	0.000670	1	08/05/24 20:23	SMB	L765605
Benzo(b)fluoranthene	**0.00113**	mg/Kg	0.000585	0.000670	1	08/05/24 20:23	SMB	L765605
Benzo(g,h,i)perylene	<0.000639	mg/Kg	0.000639	0.000670	1	08/05/24 20:23	SMB	L765605
Benzo(k)fluoranthene	<0.000437	mg/Kg	0.000437	0.000670	1	08/05/24 20:23	SMB	L765605
Chrysene	<0.000624	mg/Kg	0.000624	0.000670	1	08/05/24 20:23	SMB	L765605
Dibenz(a,h)anthracene	<0.000614	mg/Kg	0.000614	0.000670	1	08/05/24 20:23	SMB	L765605
Fluoranthene	**0.000936**	mg/Kg	0.000394	0.000670	1	08/05/24 20:23	SMB	L765605
Fluorene	<0.000286	mg/Kg	0.000286	0.000670	1	08/05/24 20:23	SMB	L765605
Indeno(1,2,3-cd)pyrene	<0.000627	mg/Kg	0.000627	0.000670	1	08/05/24 20:23	SMB	L765605
1-Methylnaphthalene	<0.00109	mg/Kg	0.00109	0.00201	1	08/05/24 20:23	SMB	L765605
2-Methylnaphthalene	<0.00194	mg/Kg	0.00194	0.00201	1	08/05/24 20:23	SMB	L765605
Naphthalene	<0.00145	mg/Kg	0.00145	0.00201	1	08/05/24 20:23	SMB	L765605
Phenanthrene	<0.000421	mg/Kg	0.000421	0.000670	1	08/05/24 20:23	SMB	L765605
Pyrene	**0.00128**	mg/Kg	0.000643	0.000670	1	08/05/24 20:23	SMB	L765605
Surrogate: 2-Fluorobiphenyl	53.8		Limits: 33-115%		1	08/05/24 20:23	SMB	L765605
Surrogate: Nitrobenzene-d5	53.5		Limits: 29-110%		1	08/05/24 20:23	SMB	L765605
Surrogate: 4-Terphenyl-d14	63.8		Limits: 33-122%		1	08/05/24 20:23	SMB	L765605

Qualifiers/ Definitions

DF Dilution Factor
MQL Method Quantitation Limit
J Estimated value

Waypoint ANALYTICAL
2790 Whitten Road, Memphis, TN 38133
Main 901.213.2400 º Fax 901.213.2440
www.waypointanalytical.com

05143
LaBella Associates
Mr. Trey Helms
528 Mineral Trace
Hoover , AL 35244

Project Information : Chickasaw Marine Terminal
Chickasaw, AL
Project #2243359

Report Date : 08/08/2024
Received : 08/01/2024

Rebekah Ross
Project Manager

Report Number : **24-214-0059**

REPORT OF ANALYSIS

Lab No : **85745**
Sample ID : **SB16: 0-2**

Matrix: **Solids**
Sampled: **7/30/2024 17:24**

Test	Results	Units	MDL	MQL	DF	Date / Time Analyzed	By	Analytical Method
Moisture	**15.8**	%	0	0.050	1	08/02/24 14:01	ANV	SW-DRYWT
Arsenic	**0.623**	mg/Kg	0.250	0.500	1	08/03/24 00:04	BKN	6010D
Barium	**7.32**	mg/Kg	0.150	0.500	1	08/03/24 00:04	BKN	6010D
Cadmium	<0.0500	mg/Kg	0.0500	0.100	1	08/03/24 00:04	BKN	6010D
Chromium	**3.13**	mg/Kg	0.250	0.250	1	08/03/24 00:04	BKN	6010D
Lead	**16.3**	mg/Kg	0.200	0.300	1	08/03/24 00:04	BKN	6010D
Mercury	**0.194**	mg/Kg	0.0200	0.166	1	08/02/24 11:19	FDS	7471A
Selenium	<0.350	mg/Kg	0.350	0.500	1	08/03/24 00:04	BKN	6010D
Silver	<0.200	mg/Kg	0.200	0.250	1	08/03/24 00:04	BKN	6010D

Qualifiers/ Definitions

DF Dilution Factor
MQL Method Quantitation Limit
J Estimated value

Waypoint ANALYTICAL
2790 Whitten Road, Memphis, TN 38133
Main 901.213.2400 º Fax 901.213.2440
www.waypointanalytical.com

05143
LaBella Associates
Mr. Trey Helms
528 Mineral Trace
Hoover , AL 35244

Project Chickasaw Marine Terminal
Information : Chickasaw, AL
Project #2243359

Report Date : 08/08/2024
Received : 08/01/2024

Rebekah Ross
Project Manager

Report Number : **24-214-0059**

REPORT OF ANALYSIS

Lab No : **85745**
Sample ID : **SB16: 0-2**

Matrix: **Solids**
Sampled: **7/30/2024 17:24**

Analytical Method: 8082A **Prep Batch(es):** **L765458** 08/06/24 08:15
Prep Method: 3546

Test	Results	Units	MDL	MQL	DF	Date / Time Analyzed	By	Analytical Batch
Aroclor 1016	<0.0013	mg/Kg	0.0013	0.0066	1	08/07/24 12:09	VIC	L765906
Aroclor 1221	<0.0022	mg/Kg	0.0022	0.0066	1	08/07/24 12:09	VIC	L765906
Aroclor 1232	<0.0022	mg/Kg	0.0022	0.0066	1	08/07/24 12:09	VIC	L765906
Aroclor 1242	<0.0022	mg/Kg	0.0022	0.0066	1	08/07/24 12:09	VIC	L765906
Aroclor 1248	<0.0022	mg/Kg	0.0022	0.0066	1	08/07/24 12:09	VIC	L765906
Aroclor 1254	<0.0022	mg/Kg	0.0022	0.0066	1	08/07/24 12:09	VIC	L765906
Aroclor 1260	<0.0023	mg/Kg	0.0023	0.0066	1	08/07/24 12:09	VIC	L765906
Surrogate: Decachlorobiphenyl	88.8		Limits: 25-125%		1	08/07/24 12:09	VIC	8082A
Surrogate: Tetrachloro-m-xylene	111		Limits: 25-125%		1	08/07/24 12:09	VIC	8082A

Analytical Method: 8260B **Prep Batch(es):** **L765773** 08/06/24 07:33
Prep Method: 5035

Test	Results	Units	MDL	MQL	DF	Date / Time Analyzed	By	Analytical Batch
Acetone	<0.0262	mg/Kg	0.0262	0.0413	1	08/06/24 13:17	ELM	L765777
Acrylonitrile	<0.0090	mg/Kg	0.0090	0.0413	1	08/06/24 13:17	ELM	L765777
Benzene	<0.0009	mg/Kg	0.0009	0.0020	1	08/06/24 13:17	ELM	L765777
Bromobenzene	<0.0013	mg/Kg	0.0013	0.0020	1	08/06/24 13:17	ELM	L765777
Bromodichloromethane	<0.0010	mg/Kg	0.0010	0.0020	1	08/06/24 13:17	ELM	L765777
Bromoform	<0.0019	mg/Kg	0.0019	0.0020	1	08/06/24 13:17	ELM	L765777
Bromomethane	<0.0014	mg/Kg	0.0014	0.0020	1	08/06/24 13:17	ELM	L765777
2-Butanone (MEK)	<0.0377	mg/Kg	0.0377	0.0413	1	08/06/24 13:17	ELM	L765777
n-Butylbenzene	<0.0019	mg/Kg	0.0019	0.0020	1	08/06/24 13:17	ELM	L765777

Qualifiers/ Definitions
DF Dilution Factor
MQL Method Quantitation Limit
J Estimated value

2790 Whitten Road, Memphis, TN 38133
Main 901.213.2400 º Fax 901.213.2440
www.waypointanalytical.com

05143
LaBella Associates
Mr. Trey Helms
528 Mineral Trace
Hoover , AL 35244

Project Information : Chickasaw Marine Terminal
Chickasaw, AL
Project #2243359

Report Date : 08/08/2024
Received : 08/01/2024

Rebekah Ross
Project Manager

Report Number : **24-214-0059**

REPORT OF ANALYSIS

Lab No : **85745**
Sample ID : **SB16: 0-2**

Matrix: **Solids**
Sampled: **7/30/2024 17:24**

Analytical Method: 8260B **Prep Batch(es):** **L765773** 08/06/24 07:33
Prep Method: 5035

Test	Results	Units	MDL	MQL	DF	Date / Time Analyzed	By	Analytical Batch
sec-Butyl benzene	<0.0014	mg/Kg	0.0014	0.0020	1	08/06/24 13:17	ELM	L765777
tert-Butyl benzene	<0.0011	mg/Kg	0.0011	0.0020	1	08/06/24 13:17	ELM	L765777
Carbon Disulfide	<0.0038	mg/Kg	0.0038	0.0103	1	08/06/24 13:17	ELM	L765777
Carbon Tetrachloride	<0.0009	mg/Kg	0.0009	0.0020	1	08/06/24 13:17	ELM	L765777
Chlorobenzene	<0.0009	mg/Kg	0.0009	0.0020	1	08/06/24 13:17	ELM	L765777
Chlorodibromomethane	<0.0011	mg/Kg	0.0011	0.0020	1	08/06/24 13:17	ELM	L765777
Chloroethane	<0.0017	mg/Kg	0.0017	0.0020	1	08/06/24 13:17	ELM	L765777
Chloroform	<0.0010	mg/Kg	0.0010	0.0020	1	08/06/24 13:17	ELM	L765777
Chloromethane	<0.0017	mg/Kg	0.0017	0.0020	1	08/06/24 13:17	ELM	L765777
2-Chlorotoluene	<0.0007	mg/Kg	0.0007	0.0020	1	08/06/24 13:17	ELM	L765777
4-Chlorotoluene	<0.0009	mg/Kg	0.0009	0.0020	1	08/06/24 13:17	ELM	L765777
Cyclohexane	<0.0088	mg/Kg	0.0088	0.0103	1	08/06/24 13:17	ELM	L765777
Di-Isopropyl Ether (DIPE)	<0.0093	mg/Kg	0.0093	0.0413	1	08/06/24 13:17	ELM	L765777
1,2-Dibromo-3-Chloropropane	<0.0042	mg/Kg	0.0042	0.0103	1	08/06/24 13:17	ELM	L765777
1,2-Dibromoethane	<0.0011	mg/Kg	0.0011	0.0020	1	08/06/24 13:17	ELM	L765777
Dibromomethane	<0.0013	mg/Kg	0.0013	0.0020	1	08/06/24 13:17	ELM	L765777
1,2-Dichlorobenzene	<0.0017	mg/Kg	0.0017	0.0020	1	08/06/24 13:17	ELM	L765777
1,3-Dichlorobenzene	<0.0009	mg/Kg	0.0009	0.0020	1	08/06/24 13:17	ELM	L765777
1,4-Dichlorobenzene	<0.0016	mg/Kg	0.0016	0.0020	1	08/06/24 13:17	ELM	L765777
Dichlorodifluoromethane	<0.0017	mg/Kg	0.0017	0.0020	1	08/06/24 13:17	ELM	L765777
1,1-Dichloroethane	<0.0011	mg/Kg	0.0011	0.0020	1	08/06/24 13:17	ELM	L765777
1,2-Dichloroethane	<0.0012	mg/Kg	0.0012	0.0020	1	08/06/24 13:17	ELM	L765777

Qualifiers/ Definitions
DF Dilution Factor
MQL Method Quantitation Limit
J Estimated value

Waypoint ANALYTICAL
2790 Whitten Road, Memphis, TN 38133
Main 901.213.2400 º Fax 901.213.2440
www.waypointanalytical.com

05143
LaBella Associates
Mr. Trey Helms
528 Mineral Trace
Hoover , AL 35244

Project Chickasaw Marine Terminal

Information : Chickasaw, AL
Project #2243359

Report Date : 08/08/2024
Received : 08/01/2024

Rebekah Ross
Project Manager

Report Number : **24-214-0059**

REPORT OF ANALYSIS

Lab No : **85745**
Sample ID : **SB16: 0-2**

Matrix: **Solids**
Sampled: **7/30/2024 17:24**

Analytical Method: 8260B **Prep Batch(es):** **L765773** 08/06/24 07:33
Prep Method: 5035

Test	Results	Units	MDL	MQL	DF	Date / Time Analyzed	By	Analytical Batch
1,1-Dichloroethene	<0.0019	mg/Kg	0.0019	0.0020	1	08/06/24 13:17	ELM	L765777
cis-1,2-Dichloroethene	<0.0012	mg/Kg	0.0012	0.0020	1	08/06/24 13:17	ELM	L765777
trans-1,2-Dichloroethene	<0.0012	mg/Kg	0.0012	0.0020	1	08/06/24 13:17	ELM	L765777
1,2-Dichloroethene (Total)	<0.0012	mg/Kg	0.0012	0.0020	1	08/06/24 13:17		L765777
1,2-Dichloropropane	<0.0015	mg/Kg	0.0015	0.0020	1	08/06/24 13:17	ELM	L765777
1,3-Dichloropropane	<0.0016	mg/Kg	0.0016	0.0020	1	08/06/24 13:17	ELM	L765777
2,2-Dichloropropane	<0.0011	mg/Kg	0.0011	0.0020	1	08/06/24 13:17	ELM	L765777
1,1-Dichloropropene	<0.0007	mg/Kg	0.0007	0.0020	1	08/06/24 13:17	ELM	L765777
cis-1,3-Dichloropropene	<0.0009	mg/Kg	0.0009	0.0020	1	08/06/24 13:17	ELM	L765777
trans-1,3-Dichloropropene	<0.0009	mg/Kg	0.0009	0.0020	1	08/06/24 13:17	ELM	L765777
Ethylbenzene	<0.0012	mg/Kg	0.0012	0.0020	1	08/06/24 13:17	ELM	L765777
1,1,2-Trichloro-1,2,2-trifluoroethane	<0.0007	mg/Kg	0.0007	0.0020	1	08/06/24 13:17	ELM	L765777
Hexachlorobutadiene	<0.0020	mg/Kg	0.0020	0.0020	1	08/06/24 13:17	ELM	L765777
2-Hexanone	<0.0084	mg/Kg	0.0084	0.0103	1	08/06/24 13:17	ELM	L765777
Isopropylbenzene	<0.0015	mg/Kg	0.0015	0.0020	1	08/06/24 13:17	ELM	L765777
4-Isopropyl toluene	<0.0014	mg/Kg	0.0014	0.0020	1	08/06/24 13:17	ELM	L765777
Methyl Acetate	<0.0079	mg/Kg	0.0079	0.0103	1	08/06/24 13:17	ELM	L765777
4-Methyl-2-Pentanone	<0.0080	mg/Kg	0.0080	0.0103	1	08/06/24 13:17	ELM	L765777
Methylcyclohexane	<0.0083	mg/Kg	0.0083	0.0103	1	08/06/24 13:17	ELM	L765777
Methylene Chloride	<0.0098	mg/Kg	0.0098	0.0103	1	08/06/24 13:17	ELM	L765777
Methyl tert-butyl ether (MTBE)	<0.0010	mg/Kg	0.0010	0.0020	1	08/06/24 13:17	ELM	L765777
n-Propylbenzene	<0.0011	mg/Kg	0.0011	0.0020	1	08/06/24 13:17	ELM	L765777

Qualifiers/ Definitions
DF Dilution Factor
MQL Method Quantitation Limit
J Estimated value

Waypoint ANALYTICAL
2790 Whitten Road, Memphis, TN 38133
Main 901.213.2400 º Fax 901.213.2440
www.waypointanalytical.com

05143
LaBella Associates
Mr. Trey Helms
528 Mineral Trace
Hoover , AL 35244

Project Information : Chickasaw Marine Terminal
Chickasaw, AL
Project #2243359

Report Date : 08/08/2024
Received : 08/01/2024

Rebekah Ross
Project Manager

Report Number : **24-214-0059**

REPORT OF ANALYSIS

Lab No : **85745**
Sample ID : **SB16: 0-2**

Matrix: **Solids**
Sampled: **7/30/2024 17:24**

Analytical Method: 8260B **Prep Batch(es):** **L765773** 08/06/24 07:33
Prep Method: 5035

Test	Results	Units	MDL	MQL	DF	Date / Time Analyzed	By	Analytical Batch
Styrene	<0.0011	mg/Kg	0.0011	0.0020	1	08/06/24 13:17	ELM	L765777
1,1,1,2-Tetrachloroethane	<0.0016	mg/Kg	0.0016	0.0020	1	08/06/24 13:17	ELM	L765777
1,1,2,2-Tetrachloroethane	<0.0014	mg/Kg	0.0014	0.0020	1	08/06/24 13:17	ELM	L765777
Tetrachloroethene	<0.0009	mg/Kg	0.0009	0.0020	1	08/06/24 13:17	ELM	L765777
Toluene	<0.0010	mg/Kg	0.0010	0.0041	1	08/06/24 13:17	ELM	L765777
1,2,3-Trichlorobenzene	<0.0024	mg/Kg	0.0024	0.0041	1	08/06/24 13:17	ELM	L765777
1,2,4-Trichlorobenzene	<0.0022	mg/Kg	0.0022	0.0041	1	08/06/24 13:17	ELM	L765777
1,1,1-Trichloroethane	<0.0009	mg/Kg	0.0009	0.0020	1	08/06/24 13:17	ELM	L765777
1,1,2-Trichloroethane	<0.0007	mg/Kg	0.0007	0.0020	1	08/06/24 13:17	ELM	L765777
Trichloroethene	<0.0010	mg/Kg	0.0010	0.0020	1	08/06/24 13:17	ELM	L765777
Trichlorofluoromethane	<0.0018	mg/Kg	0.0018	0.0020	1	08/06/24 13:17	ELM	L765777
1,2,3-Trichloropropane	<0.0013	mg/Kg	0.0013	0.0020	1	08/06/24 13:17	ELM	L765777
1,2,3-Trimethylbenzene	<0.0020	mg/Kg	0.0020	0.0020	1	08/06/24 13:17	ELM	L765777
1,2,4-Trimethylbenzene	<0.0020	mg/Kg	0.0020	0.0020	1	08/06/24 13:17	ELM	L765777
1,3,5-Trimethylbenzene	<0.0008	mg/Kg	0.0008	0.0020	1	08/06/24 13:17	ELM	L765777
Vinyl Chloride	<0.0016	mg/Kg	0.0016	0.0020	1	08/06/24 13:17	ELM	L765777
Xylene (Total)	<0.0007	mg/Kg	0.0007	0.0020	1	08/06/24 13:17		L765777
Surrogate: 4-Bromofluorobenzene	101		Limits: 60-140%		1	08/06/24 13:17	ELM	L765777
Surrogate: 1,2-Dichloroethane - d4	96.0		Limits: 60-140%		1	08/06/24 13:17	ELM	L765777
Surrogate: Toluene-d8	94.1		Limits: 60-140%		1	08/06/24 13:17	ELM	L765777

Qualifiers/ Definitions

DF	Dilution Factor	J	Estimated value
MQL	Method Quantitation Limit		

Waypoint ANALYTICAL
2790 Whitten Road, Memphis, TN 38133
Main 901.213.2400 º Fax 901.213.2440
www.waypointanalytical.com

05143
LaBella Associates
Mr. Trey Helms
528 Mineral Trace
Hoover , AL 35244

Project Chickasaw Marine Terminal

Information : Chickasaw, AL
Project #2243359

Report Date : 08/08/2024
Received : 08/01/2024

Rebekah Ross
Project Manager

Report Number : **24-214-0059**

REPORT OF ANALYSIS

Lab No : **85745**
Sample ID : **SB16: 0-2**

Matrix: **Solids**
Sampled: **7/30/2024 17:24**

Analytical Method: 8270D SIM **Prep Batch(es):** **L765234** 08/05/24 07:12
Prep Method: 3550B

Test	Results	Units	MDL	MQL	DF	Date / Time Analyzed	By	Analytical Batch
Acenaphthene	<0.000304	mg/Kg	0.000304	0.000670	1	08/05/24 20:42	SMB	L765605
Acenaphthylene	**0.000727**	mg/Kg	0.000270	0.000670	1	08/05/24 20:42	SMB	L765605
Anthracene	**0.000543 J**	mg/Kg	0.000334	0.000670	1	08/05/24 20:42	SMB	L765605
Benzo(a)anthracene	**0.00405**	mg/Kg	0.000493	0.000670	1	08/05/24 20:42	SMB	L765605
Benzo(a)pyrene	**0.00574**	mg/Kg	0.000468	0.000670	1	08/05/24 20:42	SMB	L765605
Benzo(b)fluoranthene	**0.00944**	mg/Kg	0.000585	0.000670	1	08/05/24 20:42	SMB	L765605
Benzo(g,h,i)perylene	**0.00428**	mg/Kg	0.000639	0.000670	1	08/05/24 20:42	SMB	L765605
Benzo(k)fluoranthene	**0.00296**	mg/Kg	0.000437	0.000670	1	08/05/24 20:42	SMB	L765605
Chrysene	**0.00617**	mg/Kg	0.000624	0.000670	1	08/05/24 20:42	SMB	L765605
Dibenz(a,h)anthracene	**0.000890**	mg/Kg	0.000614	0.000670	1	08/05/24 20:42	SMB	L765605
Fluoranthene	**0.0108**	mg/Kg	0.000394	0.000670	1	08/05/24 20:42	SMB	L765605
Fluorene	<0.000286	mg/Kg	0.000286	0.000670	1	08/05/24 20:42	SMB	L765605
Indeno(1,2,3-cd)pyrene	**0.00508**	mg/Kg	0.000627	0.000670	1	08/05/24 20:42	SMB	L765605
1-Methylnaphthalene	<0.00109	mg/Kg	0.00109	0.00201	1	08/05/24 20:42	SMB	L765605
2-Methylnaphthalene	<0.00194	mg/Kg	0.00194	0.00201	1	08/05/24 20:42	SMB	L765605
Naphthalene	**0.00438**	mg/Kg	0.00145	0.00201	1	08/05/24 20:42	SMB	L765605
Phenanthrene	**0.00277**	mg/Kg	0.000421	0.000670	1	08/05/24 20:42	SMB	L765605
Pyrene	**0.00866**	mg/Kg	0.000643	0.000670	1	08/05/24 20:42	SMB	L765605
Surrogate: 2-Fluorobiphenyl	45.3			Limits: 33-115%	1	08/05/24 20:42	SMB	L765605
Surrogate: Nitrobenzene-d5	42.8			Limits: 29-110%	1	08/05/24 20:42	SMB	L765605
Surrogate: 4-Terphenyl-d14	51.7			Limits: 33-122%	1	08/05/24 20:42	SMB	L765605

Qualifiers/ Definitions

DF	Dilution Factor	J	Estimated value
MQL	Method Quantitation Limit		

Waypoint ANALYTICAL
2790 Whitten Road, Memphis, TN 38133
Main 901.213.2400 º Fax 901.213.2440
www.waypointanalytical.com

05143
LaBella Associates
Mr. Trey Helms
528 Mineral Trace
Hoover , AL 35244

Project Information : Chickasaw Marine Terminal
Chickasaw, AL
Project #2243359

Report Date : 08/08/2024
Received : 08/01/2024

Rebekah Ross
Project Manager

Report Number : **24-214-0059**

REPORT OF ANALYSIS

Lab No : **85746**
Sample ID : **SB16: 2-4**

Matrix: **Solids**
Sampled: **7/30/2024 17:24**

Test	Results	Units	MDL	MQL	DF	Date / Time Analyzed	By	Analytical Method
Moisture	**18.2**	%	0	0.050	1	08/02/24 14:01	ANV	SW-DRYWT
Arsenic	**0.342 J**	mg/Kg	0.250	0.500	1	08/03/24 00:09	BKN	6010D
Barium	**1.41**	mg/Kg	0.150	0.500	1	08/03/24 00:09	BKN	6010D
Cadmium	<0.0500	mg/Kg	0.0500	0.100	1	08/03/24 00:09	BKN	6010D
Chromium	**1.46**	mg/Kg	0.250	0.250	1	08/03/24 00:09	BKN	6010D
Lead	**1.56**	mg/Kg	0.200	0.300	1	08/03/24 00:09	BKN	6010D
Mercury	**0.0504 J**	mg/Kg	0.0203	0.168	1	08/02/24 11:23	FDS	7471A
Selenium	<0.350	mg/Kg	0.350	0.500	1	08/03/24 00:09	BKN	6010D
Silver	<0.200	mg/Kg	0.200	0.250	1	08/03/24 00:09	BKN	6010D

Qualifiers/ Definitions

DF Dilution Factor
MQL Method Quantitation Limit
J Estimated value

Waypoint ANALYTICAL
2790 Whitten Road, Memphis, TN 38133
Main 901.213.2400 º Fax 901.213.2440
www.waypointanalytical.com

05143
LaBella Associates
Mr. Trey Helms
528 Mineral Trace
Hoover , AL 35244

Project Chickasaw Marine Terminal

Information : Chickasaw, AL
Project #2243359

Report Date : 08/08/2024
Received : 08/01/2024

Rebekah Ross
Project Manager

Report Number : **24-214-0059**

REPORT OF ANALYSIS

Lab No : **85746**
Sample ID : **SB16: 2-4**

Matrix: **Solids**
Sampled: **7/30/2024 17:24**

Analytical Method: 8082A **Prep Batch(es):** **L765458** 08/06/24 08:15
Prep Method: 3546

Test	Results	Units	MDL	MQL	DF	Date / Time Analyzed	By	Analytical Batch
Aroclor 1016	<0.0013	mg/Kg	0.0013	0.0066	1	08/07/24 12:31	VIC	L765906
Aroclor 1221	<0.0022	mg/Kg	0.0022	0.0066	1	08/07/24 12:31	VIC	L765906
Aroclor 1232	<0.0022	mg/Kg	0.0022	0.0066	1	08/07/24 12:31	VIC	L765906
Aroclor 1242	<0.0022	mg/Kg	0.0022	0.0066	1	08/07/24 12:31	VIC	L765906
Aroclor 1248	<0.0022	mg/Kg	0.0022	0.0066	1	08/07/24 12:31	VIC	L765906
Aroclor 1254	<0.0022	mg/Kg	0.0022	0.0066	1	08/07/24 12:31	VIC	L765906
Aroclor 1260	<0.0023	mg/Kg	0.0023	0.0066	1	08/07/24 12:31	VIC	L765906
Surrogate: Decachlorobiphenyl	55.3		Limits: 25-125%		1	08/07/24 12:31	VIC	8082A
Surrogate: Tetrachloro-m-xylene	61.3		Limits: 25-125%		1	08/07/24 12:31	VIC	8082A

Analytical Method: 8260B **Prep Batch(es):** **L765773** 08/06/24 07:33
Prep Method: 5035

Test	Results	Units	MDL	MQL	DF	Date / Time Analyzed	By	Analytical Batch
Acetone	<0.0295	mg/Kg	0.0295	0.0465	1	08/06/24 13:50	ELM	L765777
Acrylonitrile	<0.0102	mg/Kg	0.0102	0.0465	1	08/06/24 13:50	ELM	L765777
Benzene	<0.0011	mg/Kg	0.0011	0.0023	1	08/06/24 13:50	ELM	L765777
Bromobenzene	<0.0015	mg/Kg	0.0015	0.0023	1	08/06/24 13:50	ELM	L765777
Bromodichloromethane	<0.0011	mg/Kg	0.0011	0.0023	1	08/06/24 13:50	ELM	L765777
Bromoform	<0.0022	mg/Kg	0.0022	0.0023	1	08/06/24 13:50	ELM	L765777
Bromomethane	<0.0016	mg/Kg	0.0016	0.0023	1	08/06/24 13:50	ELM	L765777
2-Butanone (MEK)	<0.0424	mg/Kg	0.0424	0.0465	1	08/06/24 13:50	ELM	L765777
n-Butylbenzene	<0.0021	mg/Kg	0.0021	0.0023	1	08/06/24 13:50	ELM	L765777

Qualifiers/ Definitions
DF Dilution Factor
MQL Method Quantitation Limit
J Estimated value

2790 Whitten Road, Memphis, TN 38133
Main 901.213.2400 º Fax 901.213.2440
www.waypointanalytical.com

05143
LaBella Associates
Mr. Trey Helms
528 Mineral Trace
Hoover , AL 35244

Project Information : Chickasaw Marine Terminal
Chickasaw, AL
Project #2243359

Report Date : 08/08/2024
Received : 08/01/2024

Rebekah Ross
Project Manager

Report Number : **24-214-0059**

REPORT OF ANALYSIS

Lab No : **85746**
Sample ID : **SB16: 2-4**

Matrix: **Solids**
Sampled: **7/30/2024 17:24**

Analytical Method: 8260B **Prep Batch(es):** **L765773** 08/06/24 07:33
Prep Method: 5035

Test	Results	Units	MDL	MQL	DF	Date / Time Analyzed	By	Analytical Batch
sec-Butyl benzene	<0.0015	mg/Kg	0.0015	0.0023	1	08/06/24 13:50	ELM	L765777
tert-Butyl benzene	<0.0012	mg/Kg	0.0012	0.0023	1	08/06/24 13:50	ELM	L765777
Carbon Disulfide	<0.0043	mg/Kg	0.0043	0.0116	1	08/06/24 13:50	ELM	L765777
Carbon Tetrachloride	<0.0010	mg/Kg	0.0010	0.0023	1	08/06/24 13:50	ELM	L765777
Chlorobenzene	<0.0010	mg/Kg	0.0010	0.0023	1	08/06/24 13:50	ELM	L765777
Chlorodibromomethane	<0.0012	mg/Kg	0.0012	0.0023	1	08/06/24 13:50	ELM	L765777
Chloroethane	<0.0020	mg/Kg	0.0020	0.0023	1	08/06/24 13:50	ELM	L765777
Chloroform	<0.0011	mg/Kg	0.0011	0.0023	1	08/06/24 13:50	ELM	L765777
Chloromethane	<0.0019	mg/Kg	0.0019	0.0023	1	08/06/24 13:50	ELM	L765777
2-Chlorotoluene	<0.0008	mg/Kg	0.0008	0.0023	1	08/06/24 13:50	ELM	L765777
4-Chlorotoluene	<0.0011	mg/Kg	0.0011	0.0023	1	08/06/24 13:50	ELM	L765777
Cyclohexane	<0.0100	mg/Kg	0.0100	0.0116	1	08/06/24 13:50	ELM	L765777
Di-Isopropyl Ether (DIPE)	<0.0105	mg/Kg	0.0105	0.0465	1	08/06/24 13:50	ELM	L765777
1,2-Dibromo-3-Chloropropane	<0.0047	mg/Kg	0.0047	0.0116	1	08/06/24 13:50	ELM	L765777
1,2-Dibromoethane	<0.0012	mg/Kg	0.0012	0.0023	1	08/06/24 13:50	ELM	L765777
Dibromomethane	<0.0015	mg/Kg	0.0015	0.0023	1	08/06/24 13:50	ELM	L765777
1,2-Dichlorobenzene	<0.0020	mg/Kg	0.0020	0.0023	1	08/06/24 13:50	ELM	L765777
1,3-Dichlorobenzene	<0.0010	mg/Kg	0.0010	0.0023	1	08/06/24 13:50	ELM	L765777
1,4-Dichlorobenzene	<0.0018	mg/Kg	0.0018	0.0023	1	08/06/24 13:50	ELM	L765777
Dichlorodifluoromethane	<0.0019	mg/Kg	0.0019	0.0023	1	08/06/24 13:50	ELM	L765777
1,1-Dichloroethane	<0.0012	mg/Kg	0.0012	0.0023	1	08/06/24 13:50	ELM	L765777
1,2-Dichloroethane	<0.0014	mg/Kg	0.0014	0.0023	1	08/06/24 13:50	ELM	L765777

Qualifiers/ Definitions
DF Dilution Factor
MQL Method Quantitation Limit
J Estimated value

Waypoint ANALYTICAL
2790 Whitten Road, Memphis, TN 38133
Main 901.213.2400 º Fax 901.213.2440
www.waypointanalytical.com

05143
LaBella Associates
Mr. Trey Helms
528 Mineral Trace
Hoover , AL 35244

Project Chickasaw Marine Terminal

Information : Chickasaw, AL
Project #2243359

Report Date : 08/08/2024
Received : 08/01/2024

Rebekah Ross
Project Manager

Report Number : **24-214-0059**

REPORT OF ANALYSIS

Lab No : **85746**
Sample ID : **SB16: 2-4**

Matrix: **Solids**
Sampled: **7/30/2024 17:24**

Analytical Method: 8260B **Prep Batch(es):** **L765773** 08/06/24 07:33
Prep Method: 5035

Test	Results	Units	MDL	MQL	DF	Date / Time Analyzed	By	Analytical Batch
1,1-Dichloroethene	<0.0021	mg/Kg	0.0021	0.0023	1	08/06/24 13:50	ELM	L765777
cis-1,2-Dichloroethene	<0.0013	mg/Kg	0.0013	0.0023	1	08/06/24 13:50	ELM	L765777
trans-1,2-Dichloroethene	<0.0014	mg/Kg	0.0014	0.0023	1	08/06/24 13:50	ELM	L765777
1,2-Dichloroethene (Total)	<0.0013	mg/Kg	0.0013	0.0023	1	08/06/24 13:50		L765777
1,2-Dichloropropane	<0.0016	mg/Kg	0.0016	0.0023	1	08/06/24 13:50	ELM	L765777
1,3-Dichloropropane	<0.0018	mg/Kg	0.0018	0.0023	1	08/06/24 13:50	ELM	L765777
2,2-Dichloropropane	<0.0013	mg/Kg	0.0013	0.0023	1	08/06/24 13:50	ELM	L765777
1,1-Dichloropropene	<0.0008	mg/Kg	0.0008	0.0023	1	08/06/24 13:50	ELM	L765777
cis-1,3-Dichloropropene	<0.0010	mg/Kg	0.0010	0.0023	1	08/06/24 13:50	ELM	L765777
trans-1,3-Dichloropropene	<0.0011	mg/Kg	0.0011	0.0023	1	08/06/24 13:50	ELM	L765777
Ethylbenzene	<0.0013	mg/Kg	0.0013	0.0023	1	08/06/24 13:50	ELM	L765777
1,1,2-Trichloro-1,2,2-trifluoroethane	<0.0008	mg/Kg	0.0008	0.0023	1	08/06/24 13:50	ELM	L765777
Hexachlorobutadiene	<0.0023	mg/Kg	0.0023	0.0023	1	08/06/24 13:50	ELM	L765777
2-Hexanone	<0.0094	mg/Kg	0.0094	0.0116	1	08/06/24 13:50	ELM	L765777
Isopropylbenzene	<0.0017	mg/Kg	0.0017	0.0023	1	08/06/24 13:50	ELM	L765777
4-Isopropyl toluene	<0.0015	mg/Kg	0.0015	0.0023	1	08/06/24 13:50	ELM	L765777
Methyl Acetate	<0.0089	mg/Kg	0.0089	0.0116	1	08/06/24 13:50	ELM	L765777
4-Methyl-2-Pentanone	<0.0090	mg/Kg	0.0090	0.0116	1	08/06/24 13:50	ELM	L765777
Methylcyclohexane	<0.0094	mg/Kg	0.0094	0.0116	1	08/06/24 13:50	ELM	L765777
Methylene Chloride	<0.0110	mg/Kg	0.0110	0.0116	1	08/06/24 13:50	ELM	L765777
Methyl tert-butyl ether (MTBE)	<0.0012	mg/Kg	0.0012	0.0023	1	08/06/24 13:50	ELM	L765777
n-Propylbenzene	<0.0013	mg/Kg	0.0013	0.0023	1	08/06/24 13:50	ELM	L765777

Qualifiers/ Definitions

DF Dilution Factor
MQL Method Quantitation Limit
J Estimated value

Waypoint ANALYTICAL
2790 Whitten Road, Memphis, TN 38133
Main 901.213.2400 º Fax 901.213.2440
www.waypointanalytical.com

05143
LaBella Associates
Mr. Trey Helms
528 Mineral Trace
Hoover , AL 35244

Project Information : Chickasaw Marine Terminal
Chickasaw, AL
Project #2243359

Report Date : 08/08/2024
Received : 08/01/2024

Rebekah Ross
Project Manager

Report Number : **24-214-0059**

REPORT OF ANALYSIS

Lab No : **85746**
Sample ID : **SB16: 2-4**

Matrix: **Solids**
Sampled: **7/30/2024 17:24**

Analytical Method: 8260B **Prep Batch(es):** **L765773** 08/06/24 07:33
Prep Method: 5035

Test	Results	Units	MDL	MQL	DF	Date / Time Analyzed	By	Analytical Batch
Styrene	<0.0012	mg/Kg	0.0012	0.0023	1	08/06/24 13:50	ELM	L765777
1,1,1,2-Tetrachloroethane	<0.0018	mg/Kg	0.0018	0.0023	1	08/06/24 13:50	ELM	L765777
1,1,2,2-Tetrachloroethane	<0.0016	mg/Kg	0.0016	0.0023	1	08/06/24 13:50	ELM	L765777
Tetrachloroethene	<0.0011	mg/Kg	0.0011	0.0023	1	08/06/24 13:50	ELM	L765777
Toluene	<0.0012	mg/Kg	0.0012	0.0046	1	08/06/24 13:50	ELM	L765777
1,2,3-Trichlorobenzene	<0.0027	mg/Kg	0.0027	0.0046	1	08/06/24 13:50	ELM	L765777
1,2,4-Trichlorobenzene	<0.0025	mg/Kg	0.0025	0.0046	1	08/06/24 13:50	ELM	L765777
1,1,1-Trichloroethane	<0.0011	mg/Kg	0.0011	0.0023	1	08/06/24 13:50	ELM	L765777
1,1,2-Trichloroethane	<0.0008	mg/Kg	0.0008	0.0023	1	08/06/24 13:50	ELM	L765777
Trichloroethene	<0.0012	mg/Kg	0.0012	0.0023	1	08/06/24 13:50	ELM	L765777
Trichlorofluoromethane	<0.0020	mg/Kg	0.0020	0.0023	1	08/06/24 13:50	ELM	L765777
1,2,3-Trichloropropane	<0.0015	mg/Kg	0.0015	0.0023	1	08/06/24 13:50	ELM	L765777
1,2,3-Trimethylbenzene	<0.0023	mg/Kg	0.0023	0.0023	1	08/06/24 13:50	ELM	L765777
1,2,4-Trimethylbenzene	<0.0023	mg/Kg	0.0023	0.0023	1	08/06/24 13:50	ELM	L765777
1,3,5-Trimethylbenzene	<0.0009	mg/Kg	0.0009	0.0023	1	08/06/24 13:50	ELM	L765777
Vinyl Chloride	<0.0018	mg/Kg	0.0018	0.0023	1	08/06/24 13:50	ELM	L765777
Xylene (Total)	<0.0008	mg/Kg	0.0008	0.0023	1	08/06/24 13:50		L765777
Surrogate: 4-Bromofluorobenzene	101		Limits: 60-140%		1	08/06/24 13:50	ELM	L765777
Surrogate: 1,2-Dichloroethane - d4	95.7		Limits: 60-140%		1	08/06/24 13:50	ELM	L765777
Surrogate: Toluene-d8	93.1		Limits: 60-140%		1	08/06/24 13:50	ELM	L765777

Qualifiers/ Definitions

DF	Dilution Factor	J	Estimated value
MQL	Method Quantitation Limit		

Waypoint ANALYTICAL
2790 Whitten Road, Memphis, TN 38133
Main 901.213.2400 º Fax 901.213.2440
www.waypointanalytical.com

05143
LaBella Associates
Mr. Trey Helms
528 Mineral Trace
Hoover , AL 35244

Project Information : Chickasaw Marine Terminal
Chickasaw, AL
Project #2243359

Report Date : 08/08/2024
Received : 08/01/2024

Rebekah Ross
Project Manager

Report Number : **24-214-0059**

REPORT OF ANALYSIS

Lab No : **85746**
Sample ID : **SB16: 2-4**

Matrix: **Solids**
Sampled: **7/30/2024 17:24**

Analytical Method: 8270D SIM **Prep Batch(es):** **L765234** 08/05/24 07:12
Prep Method: 3550B

Test	Results	Units	MDL	MQL	DF	Date / Time Analyzed	By	Analytical Batch
Acenaphthene	<0.000304	mg/Kg	0.000304	0.000670	1	08/05/24 21:01	SMB	L765605
Acenaphthylene	<0.000270	mg/Kg	0.000270	0.000670	1	08/05/24 21:01	SMB	L765605
Anthracene	<0.000334	mg/Kg	0.000334	0.000670	1	08/05/24 21:01	SMB	L765605
Benzo(a)anthracene	<0.000493	mg/Kg	0.000493	0.000670	1	08/05/24 21:01	SMB	L765605
Benzo(a)pyrene	<0.000468	mg/Kg	0.000468	0.000670	1	08/05/24 21:01	SMB	L765605
Benzo(b)fluoranthene	<0.000585	mg/Kg	0.000585	0.000670	1	08/05/24 21:01	SMB	L765605
Benzo(g,h,i)perylene	<0.000639	mg/Kg	0.000639	0.000670	1	08/05/24 21:01	SMB	L765605
Benzo(k)fluoranthene	<0.000437	mg/Kg	0.000437	0.000670	1	08/05/24 21:01	SMB	L765605
Chrysene	<0.000624	mg/Kg	0.000624	0.000670	1	08/05/24 21:01	SMB	L765605
Dibenz(a,h)anthracene	<0.000614	mg/Kg	0.000614	0.000670	1	08/05/24 21:01	SMB	L765605
Fluoranthene	<0.000394	mg/Kg	0.000394	0.000670	1	08/05/24 21:01	SMB	L765605
Fluorene	<0.000286	mg/Kg	0.000286	0.000670	1	08/05/24 21:01	SMB	L765605
Indeno(1,2,3-cd)pyrene	<0.000627	mg/Kg	0.000627	0.000670	1	08/05/24 21:01	SMB	L765605
1-Methylnaphthalene	<0.00109	mg/Kg	0.00109	0.00201	1	08/05/24 21:01	SMB	L765605
2-Methylnaphthalene	<0.00194	mg/Kg	0.00194	0.00201	1	08/05/24 21:01	SMB	L765605
Naphthalene	<0.00145	mg/Kg	0.00145	0.00201	1	08/05/24 21:01	SMB	L765605
Phenanthrene	<0.000421	mg/Kg	0.000421	0.000670	1	08/05/24 21:01	SMB	L765605
Pyrene	<0.000643	mg/Kg	0.000643	0.000670	1	08/05/24 21:01	SMB	L765605
Surrogate: 2-Fluorobiphenyl	54.5		Limits: 33-115%		1	08/05/24 21:01	SMB	L765605
Surrogate: Nitrobenzene-d5	54.8		Limits: 29-110%		1	08/05/24 21:01	SMB	L765605
Surrogate: 4-Terphenyl-d14	64.6		Limits: 33-122%		1	08/05/24 21:01	SMB	L765605

Qualifiers/ Definitions

DF	Dilution Factor	J	Estimated value
MQL	Method Quantitation Limit		

Waypoint ANALYTICAL
2790 Whitten Road, Memphis, TN 38133
Main 901.213.2400 º Fax 901.213.2440
www.waypointanalytical.com

Quality Control Data

Client ID: LaBella Associates
Project Description: Chickasaw Marine Terminal
Report No: 24-214-0059

QC Prep: L764955
QC Prep Batch Method: 3050B
QC Analytical Batch(es): L765272
Analysis Method: 6010D
Analysis Description: Metals Analysis

Lab Reagent Blank LRB-L764955 Matrix: SOL
Associated Lab Samples: 85742, 85743, 85744, 85745, 85746

Parameter	Units	Blank Result	MDL	MQL	Analyzed
Arsenic	mg/Kg	<0.250	0.250	0.500	08/02/24 23:02
Barium	mg/Kg	<0.150	0.150	0.500	08/02/24 23:02
Cadmium	mg/Kg	<0.0500	0.0500	0.100	08/02/24 23:02
Chromium	mg/Kg	<0.250	0.250	0.250	08/02/24 23:02
Lead	mg/Kg	<0.200	0.200	0.300	08/02/24 23:02
Selenium	mg/Kg	<0.350	0.350	0.500	08/02/24 23:02
Silver	mg/Kg	<0.200	0.200	0.250	08/02/24 23:02

Laboratory Control Sample LCS-L764955

Parameter	Units	Spike Conc.	LCS Result	LCS %Rec	% Rec Limits
Arsenic	mg/Kg	5.00	4.98	100	80-120
Barium	mg/Kg	50.0	50.6	101	80-120
Cadmium	mg/Kg	5.00	5.19	104	80-120
Chromium	mg/Kg	50.0	54.1	108	80-120
Lead	mg/Kg	5.00	5.25	105	80-120
Selenium	mg/Kg	5.00	4.64	93.0	80-120
Silver	mg/Kg	5.00	5.20	104	80-120

Matrix Spike & Matrix Spike Duplicate Q 99470-MS-L764955 Q 99470-MSD-L764955

Parameter	Units	Result	MS Spike Conc.	MSD Spike Conc.	MS Result	MSD Result	MS %Rec	MSD %Rec	%Rec Limits	RPD	Max RPD
Arsenic	mg/Kg	3.90	4.55	4.72	7.89	8.08	88.0	89.0	75-125	2.3	20.0
Barium	mg/Kg	95.7	45.5	47.2	140	140	97.0	94.0	75-125	0.0	20.0
Cadmium	mg/Kg	0.650	4.55	4.72	4.60	4.71	87.0	86.0	75-125	2.3	20.0
Chromium	mg/Kg	13.1	45.5	47.2	55.1	57.1	92.0	93.0	75-125	3.5	20.0

2790 Whitten Road, Memphis, TN 38133
Main 901.213.2400 º Fax 901.213.2440
www.waypointanalytical.com

Quality Control Data

Client ID: **LaBella Associates**
Project Description: **Chickasaw Marine Terminal**
Report No: **24-214-0059**

QC Prep: L764955
QC Prep Batch Method: 3050B
QC Analytical Batch(es): L765272
Analysis Method: 6010D
Analysis Description: Metals Analysis

Matrix Spike & Matrix Spike Duplicate Q 99470-MS-L764955 Q 99470-MSD-L764955

Parameter	Units	Result	MS Spike Conc.	MSD Spike Conc.	MS Result	MSD Result	MS %Rec	MSD %Rec	%Rec Limits	RPD	Max RPD
Lead	mg/Kg	7.68	4.55	4.72	12.1	12.1	97.0	94.0	75-125	0.0	20.0
Selenium	mg/Kg	< 0.350	4.55	4.72	3.80	4.11	83.0	87.0	75-125	7.8	20.0
Silver	mg/Kg	< 0.200	4.55	4.72	4.55	4.73	100	100	75-125	3.8	20.0

2790 Whitten Road, Memphis, TN 38133
Main 901.213.2400 º Fax 901.213.2440
www.waypointanalytical.com

Quality Control Data

Client ID: **LaBella Associates**
Project Description: **Chickasaw Marine Terminal**
Report No: **24-214-0059**

QC Prep: L764915
QC Prep Batch Method: 7471A
QC Analytical Batch(es): L765126
Analysis Method: 7471A
Analysis Description: Solids Total Mercury Analysis - CVAA

Lab Reagent Blank LRB-L764915 Matrix: SOL
Associated Lab Samples: 85742, 85743, 85744, 85745, 85746

Parameter	Units	Blank Result	MDL	MQL	Analyzed
Mercury	mg/Kg	<0.0232	0.0232	0.192	08/02/24 10:49

Laboratory Control Sample LCS-L764915

Parameter	Units	Spike Conc.	LCS Result	LCS %Rec	% Rec Limits
Mercury	mg/Kg	0.400	0.406	102	80-120

Matrix Spike & Matrix Spike Duplicate L 85754-MS-L764915 L 85754-MSD-L764915

Parameter	Units	Result	MS Spike Conc.	MSD Spike Conc.	MS Result	MSD Result	MS %Rec	MSD %Rec	%Rec Limits	RPD	Max RPD
Mercury	mg/Kg	0.487	0.381	0.377	0.557	0.578	18.0*	24.0*	80-120	3.7	20.0

* QC Fail

Waypoint ANALYTICAL
2790 Whitten Road, Memphis, TN 38133
Main 901.213.2400 º Fax 901.213.2440
www.waypointanalytical.com

Quality Control Data

Client ID: LaBella Associates
Project Description: Chickasaw Marine Terminal
Report No: 24-214-0059

QC Prep: L765458
QC Prep Batch Method: 3546
QC Analytical Batch(es): L765906
Analysis Method: 8082A
Analysis Description: Polychlorinated Biphenyls (PCB's)

Lab Reagent Blank LRB-L765458 Matrix: SOL
Associated Lab Samples: 85742, 85743, 85744, 85745, 85746

Parameter	Units	Blank Result	MDL	MQL	Analyzed	% Recovery	% Rec Limits
Aroclor 1016	mg/Kg	<0.0013	0.0013	0.0066	08/07/24 07:28		
Aroclor 1221	mg/Kg	<0.0022	0.0022	0.0066	08/07/24 07:28		
Aroclor 1232	mg/Kg	<0.0022	0.0022	0.0066	08/07/24 07:28		
Aroclor 1242	mg/Kg	<0.0022	0.0022	0.0066	08/07/24 07:28		
Aroclor 1248	mg/Kg	<0.0022	0.0022	0.0066	08/07/24 07:28		
Aroclor 1254	mg/Kg	<0.0022	0.0022	0.0066	08/07/24 07:28		
Aroclor 1260	mg/Kg	<0.0023	0.0023	0.0066	08/07/24 07:28		
Decachlorobiphenyl (S)					08/07/24 07:28	72.5	25-125
Tetrachloro-m-xylene (S)					08/07/24 07:28	76.0	25-125

Laboratory Control Sample LCS-L765458

Parameter	Units	Spike Conc.	LCS Result	LCS %Rec	% Rec Limits
Aroclor 1016	mg/Kg	0.167	0.180	108	50-125
Aroclor 1260	mg/Kg	0.167	0.180	108	50-125
Decachlorobiphenyl (S)				88.5	25-125
Tetrachloro-m-xylene (S)				85.0	25-125

Matrix Spike & Matrix Spike Duplicate L 85305-MS-L765458 L 85305-MSD-L765458

Parameter	Units	Result	MS Spike Conc.	MSD Spike Conc.	MS Result	MSD Result	MS %Rec	MSD %Rec	%Rec Limits	RPD	Max RPD
Aroclor 1016	mg/Kg	<0.0136	0.166	0.164	0.247	0.236	149	144	25-150	4.5	30
Aroclor 1260	mg/Kg	<0.0239	0.166	0.164	0.578	0.538	348*	328*	25-150	7.1	30
Decachlorobiphenyl (S)							79.8	70.0	25-125		
Tetrachloro-m-xylene (S)							73.3	70.5	25-125		

* QC Fail

Waypoint ANALYTICAL
2790 Whitten Road, Memphis, TN 38133
Main 901.213.2400 º Fax 901.213.2440
www.waypointanalytical.com

Quality Control Data

Client ID: LaBella Associates
Project Description: Chickasaw Marine Terminal
Report No: 24-214-0059

QC Prep: L765773
QC Prep Batch Method: 5035
QC Analytical Batch(es): L765777
Analysis Method: 8260B
Analysis Description: Volatile Organic Compounds - GC/MS

Lab Reagent Blank LRB-L765773 Matrix: SOL
Associated Lab Samples: 85742, 85743, 85744, 85745, 85746

Parameter	Units	Blank Result	MDL	MQL	Analyzed	% Recovery	% Rec Limits
Acetone	mg/Kg	<0.0254	0.0254	0.0400	08/06/24 09:59		
Acrylonitrile	mg/Kg	<0.0087	0.0087	0.0400	08/06/24 09:59		
Benzene	mg/Kg	<0.0009	0.0009	0.0020	08/06/24 09:59		
Bromobenzene	mg/Kg	<0.0013	0.0013	0.0020	08/06/24 09:59		
Bromodichloromethane	mg/Kg	<0.0009	0.0009	0.0020	08/06/24 09:59		
Bromoform	mg/Kg	<0.0019	0.0019	0.0020	08/06/24 09:59		
Bromomethane	mg/Kg	<0.0014	0.0014	0.0020	08/06/24 09:59		
2-Butanone (MEK)	mg/Kg	<0.0365	0.0365	0.0400	08/06/24 09:59		
n-Butylbenzene	mg/Kg	<0.0018	0.0018	0.0020	08/06/24 09:59		
sec-Butyl benzene	mg/Kg	<0.0013	0.0013	0.0020	08/06/24 09:59		
tert-Butyl benzene	mg/Kg	<0.0010	0.0010	0.0020	08/06/24 09:59		
Carbon Disulfide	mg/Kg	<0.0037	0.0037	0.0100	08/06/24 09:59		
Carbon Tetrachloride	mg/Kg	<0.0009	0.0009	0.0020	08/06/24 09:59		
Chlorobenzene	mg/Kg	<0.0009	0.0009	0.0020	08/06/24 09:59		
Chlorodibromomethane	mg/Kg	<0.0011	0.0011	0.0020	08/06/24 09:59		
Chloroethane	mg/Kg	<0.0017	0.0017	0.0020	08/06/24 09:59		
Chloroform	mg/Kg	<0.0010	0.0010	0.0020	08/06/24 09:59		
Chloromethane	mg/Kg	<0.0016	0.0016	0.0020	08/06/24 09:59		
2-Chlorotoluene	mg/Kg	<0.0007	0.0007	0.0020	08/06/24 09:59		
4-Chlorotoluene	mg/Kg	<0.0009	0.0009	0.0020	08/06/24 09:59		
Cyclohexane	mg/Kg	<0.0086	0.0086	0.0100	08/06/24 09:59		
Di-Isopropyl Ether (DIPE)	mg/Kg	<0.0090	0.0090	0.0400	08/06/24 09:59		
1,2-Dibromo-3-Chloropropane	mg/Kg	<0.0040	0.0040	0.0100	08/06/24 09:59		
1,2-Dibromoethane	mg/Kg	<0.0010	0.0010	0.0020	08/06/24 09:59		
Dibromomethane	mg/Kg	<0.0013	0.0013	0.0020	08/06/24 09:59		
1,2-Dichlorobenzene	mg/Kg	<0.0017	0.0017	0.0020	08/06/24 09:59		
1,3-Dichlorobenzene	mg/Kg	<0.0009	0.0009	0.0020	08/06/24 09:59		

Waypoint ANALYTICAL
2790 Whitten Road, Memphis, TN 38133
Main 901.213.2400 º Fax 901.213.2440
www.waypointanalytical.com

Quality Control Data

Client ID: LaBella Associates
Project Description: Chickasaw Marine Terminal
Report No: 24-214-0059

QC Prep: L765773
QC Prep Batch Method: 5035
QC Analytical Batch(es): L765777
Analysis Method: 8260B
Analysis Description: Volatile Organic Compounds - GC/MS

Lab Reagent Blank LRB-L765773 Matrix: SOL
Associated Lab Samples: 85742, 85743, 85744, 85745, 85746

Parameter	Units	Blank Result	MDL	MQL	Analyzed	% Recovery	% Rec Limits
1,4-Dichlorobenzene	mg/Kg	<0.0016	0.0016	0.0020	08/06/24 09:59		
Dichlorodifluoromethane	mg/Kg	<0.0016	0.0016	0.0020	08/06/24 09:59		
1,1-Dichloroethane	mg/Kg	<0.0011	0.0011	0.0020	08/06/24 09:59		
1,2-Dichloroethane	mg/Kg	<0.0012	0.0012	0.0020	08/06/24 09:59		
1,1-Dichloroethene	mg/Kg	<0.0018	0.0018	0.0020	08/06/24 09:59		
cis-1,2-Dichloroethene	mg/Kg	<0.0011	0.0011	0.0020	08/06/24 09:59		
trans-1,2-Dichloroethene	mg/Kg	<0.0012	0.0012	0.0020	08/06/24 09:59		
1,2-Dichloropropane	mg/Kg	<0.0014	0.0014	0.0020	08/06/24 09:59		
1,3-Dichloropropane	mg/Kg	<0.0016	0.0016	0.0020	08/06/24 09:59		
2,2-Dichloropropane	mg/Kg	<0.0011	0.0011	0.0020	08/06/24 09:59		
1,1-Dichloropropene	mg/Kg	<0.0007	0.0007	0.0020	08/06/24 09:59		
cis-1,3-Dichloropropene	mg/Kg	<0.0008	0.0008	0.0020	08/06/24 09:59		
trans-1,3-Dichloropropene	mg/Kg	<0.0009	0.0009	0.0020	08/06/24 09:59		
Ethylbenzene	mg/Kg	<0.0011	0.0011	0.0020	08/06/24 09:59		
1,1,2-Trichloro-1,2,2-trifluoroethane	mg/Kg	<0.0006	0.0006	0.0020	08/06/24 09:59		
Hexachlorobutadiene	mg/Kg	<0.0019	0.0019	0.0020	08/06/24 09:59		
2-Hexanone	mg/Kg	<0.0081	0.0081	0.0100	08/06/24 09:59		
Isopropylbenzene	mg/Kg	<0.0015	0.0015	0.0020	08/06/24 09:59		
4-Isopropyl toluene	mg/Kg	<0.0013	0.0013	0.0020	08/06/24 09:59		
Methyl Acetate	mg/Kg	<0.0076	0.0076	0.0100	08/06/24 09:59		
4-Methyl-2-Pentanone	mg/Kg	<0.0078	0.0078	0.0100	08/06/24 09:59		
Methylcyclohexane	mg/Kg	<0.0081	0.0081	0.0100	08/06/24 09:59		
Methylene Chloride	mg/Kg	<0.0095	0.0095	0.0100	08/06/24 09:59		
Methyl tert-butyl ether (MTBE)	mg/Kg	<0.0010	0.0010	0.0020	08/06/24 09:59		
m,p-Xylene	mg/Kg	<0.0023	0.0023	0.0040	08/06/24 09:59		
o-Xylene	mg/Kg	<0.0007	0.0007	0.0020	08/06/24 09:59		
n-Propylbenzene	mg/Kg	<0.0011	0.0011	0.0020	08/06/24 09:59		

Waypoint ANALYTICAL
2790 Whitten Road, Memphis, TN 38133
Main 901.213.2400 º Fax 901.213.2440
www.waypointanalytical.com

Quality Control Data

Client ID: LaBella Associates
Project Description: Chickasaw Marine Terminal
Report No: 24-214-0059

QC Prep: L765773
QC Prep Batch Method: 5035
QC Analytical Batch(es): L765777
Analysis Method: 8260B
Analysis Description: Volatile Organic Compounds - GC/MS

Lab Reagent Blank LRB-L765773 Matrix: SOL
Associated Lab Samples: 85742, 85743, 85744, 85745, 85746

Parameter	Units	Blank Result	MDL	MQL	Analyzed	% Recovery	% Rec Limits
Styrene	mg/Kg	<0.0010	0.0010	0.0020	08/06/24 09:59		
1,1,1,2-Tetrachloroethane	mg/Kg	<0.0016	0.0016	0.0020	08/06/24 09:59		
1,1,2,2-Tetrachloroethane	mg/Kg	<0.0013	0.0013	0.0020	08/06/24 09:59		
Tetrachloroethene	mg/Kg	<0.0009	0.0009	0.0020	08/06/24 09:59		
Toluene	mg/Kg	<0.0010	0.0010	0.0040	08/06/24 09:59		
1,2,3-Trichlorobenzene	mg/Kg	<0.0023	0.0023	0.0040	08/06/24 09:59		
1,2,4-Trichlorobenzene	mg/Kg	<0.0021	0.0021	0.0040	08/06/24 09:59		
1,1,1-Trichloroethane	mg/Kg	<0.0009	0.0009	0.0020	08/06/24 09:59		
1,1,2-Trichloroethane	mg/Kg	<0.0006	0.0006	0.0020	08/06/24 09:59		
Trichloroethene	mg/Kg	<0.0010	0.0010	0.0020	08/06/24 09:59		
Trichlorofluoromethane	mg/Kg	<0.0017	0.0017	0.0020	08/06/24 09:59		
1,2,3-Trichloropropane	mg/Kg	<0.0013	0.0013	0.0020	08/06/24 09:59		
1,2,3-Trimethylbenzene	mg/Kg	<0.0020	0.0020	0.0020	08/06/24 09:59		
1,2,4-Trimethylbenzene	mg/Kg	<0.0019	0.0019	0.0020	08/06/24 09:59		
1,3,5-Trimethylbenzene	mg/Kg	<0.0008	0.0008	0.0020	08/06/24 09:59		
Vinyl Chloride	mg/Kg	<0.0016	0.0016	0.0020	08/06/24 09:59		
4-Bromofluorobenzene (S)					08/06/24 09:59	97.7	60-140
1,2-Dichloroethane - d4 (S)					08/06/24 09:59	87.9	60-140
Toluene-d8 (S)					08/06/24 09:59	91.0	60-140

Laboratory Control Sample & LCSD LCS-L765773 LCSD-L765773

Parameter	Units	Spike Conc.	LCS Result	LCSD Result	LCS %Rec	LCSD % Rec	% Rec Limits	RPD	Max RPD
Acetone	mg/Kg	0.100	0.0808	0.0807	80.8	80.7	60-160	0.1	20
Acrylonitrile	mg/Kg	0.100	0.0890	0.0812	89.0	81.2	50-150	9.1	20
Benzene	mg/Kg	0.100	0.0928	0.0850	92.8	85.0	60-140	8.7	20

Waypoint ANALYTICAL
2790 Whitten Road, Memphis, TN 38133
Main 901.213.2400 º Fax 901.213.2440
www.waypointanalytical.com

Quality Control Data

Client ID: LaBella Associates
Project Description: Chickasaw Marine Terminal
Report No: 24-214-0059

QC Prep: L765773
QC Prep Batch Method: 5035
QC Analytical Batch(es): L765777
Analysis Method: 8260B
Analysis Description: Volatile Organic Compounds - GC/MS

Laboratory Control Sample & LCSD LCS-L765773 LCSD-L765773

Parameter	Units	Spike Conc.	LCS Result	LCSD Result	LCS %Rec	LCSD % Rec	% Rec Limits	RPD	Max RPD
Bromobenzene	mg/Kg	0.100	0.0959	0.0895	95.9	89.5	60-140	6.9	20
Bromodichloromethane	mg/Kg	0.100	0.0943	0.0892	94.3	89.2	60-140	5.5	20
Bromoform	mg/Kg	0.100	0.0956	0.0916	95.6	91.6	60-140	4.2	20
Bromomethane	mg/Kg	0.100	0.0522	0.0421	52.2	42.1	40-160	21.4*	20
2-Butanone (MEK)	mg/Kg	0.100	0.0949	0.0882	94.9	88.2	40-160	7.3	20
n-Butylbenzene	mg/Kg	0.100	0.109	0.0992	109	99.2	60-140	9.4	20
sec-Butyl benzene	mg/Kg	0.100	0.103	0.0929	103	92.9	60-140	10.3	20
tert-Butyl benzene	mg/Kg	0.100	0.0988	0.0895	98.8	89.5	60-140	9.8	20
Carbon Disulfide	mg/Kg	0.100	0.112	0.100	112	100	30-160	11.3	20
Carbon Tetrachloride	mg/Kg	0.100	0.0991	0.0889	99.1	88.9	60-140	10.8	20
Chlorobenzene	mg/Kg	0.100	0.0983	0.0909	98.3	90.9	60-140	7.8	20
Chlorodibromomethane	mg/Kg	0.100	0.0954	0.0906	95.4	90.6	60-140	5.1	20
Chloroethane	mg/Kg	0.100	0.103	0.0984	103	98.4	40-160	4.5	20
Chloroform	mg/Kg	0.100	0.0936	0.0857	93.6	85.7	60-140	8.8	20
Chloromethane	mg/Kg	0.100	0.109	0.0981	109	98.1	50-150	10.5	20
2-Chlorotoluene	mg/Kg	0.100	0.0989	0.0907	98.9	90.7	60-140	8.6	20
4-Chlorotoluene	mg/Kg	0.100	0.103	0.0953	103	95.3	60-140	7.7	20
Cyclohexane	mg/Kg	0.100	0.0856	0.0789	85.6	78.9	40-160	8.1	20
Di-Isopropyl Ether (DIPE)	mg/Kg	0.100	0.0985	0.0943	98.5	94.3	60-140	4.3	20
1,2-Dibromo-3-Chloropropane	mg/Kg	0.100	0.0839	0.0801	83.9	80.1	50-150	4.6	20
1,2-Dibromoethane	mg/Kg	0.100	0.0868	0.0842	86.8	84.2	60-140	3.0	20
Dibromomethane	mg/Kg	0.100	0.0896	0.0846	89.6	84.6	60-140	5.7	20
1,2-Dichlorobenzene	mg/Kg	0.100	0.0942	0.0879	94.2	87.9	60-140	6.9	20
1,3-Dichlorobenzene	mg/Kg	0.100	0.101	0.0927	101	92.7	60-140	8.5	20
1,4-Dichlorobenzene	mg/Kg	0.100	0.102	0.0937	102	93.7	60-140	8.4	20
Dichlorodifluoromethane	mg/Kg	0.100	0.111	0.113	111	113	40-140	1.7	20

* QC Fail

Waypoint ANALYTICAL
2790 Whitten Road, Memphis, TN 38133
Main 901.213.2400 º Fax 901.213.2440
www.waypointanalytical.com

Quality Control Data

Client ID: LaBella Associates
Project Description: Chickasaw Marine Terminal
Report No: 24-214-0059

QC Prep: L765773
QC Prep Batch Method: 5035
QC Analytical Batch(es): L765777
Analysis Method: 8260B
Analysis Description: Volatile Organic Compounds - GC/MS

Laboratory Control Sample & LCSD LCS-L765773 LCSD-L765773

Parameter	Units	Spike Conc.	LCS Result	LCSD Result	LCS %Rec	LCSD % Rec	% Rec Limits	RPD	Max RPD
1,1-Dichloroethane	mg/Kg	0.100	0.0940	0.0897	94.0	89.7	60-140	4.6	20
1,2-Dichloroethane	mg/Kg	0.100	0.0857	0.0822	85.7	82.2	60-140	4.1	20
1,1-Dichloroethene	mg/Kg	0.100	0.100	0.0888	100	88.8	60-140	11.8	20
cis-1,2-Dichloroethene	mg/Kg	0.100	0.0976	0.0888	97.6	88.8	60-140	9.4	20
trans-1,2-Dichloroethene	mg/Kg	0.100	0.107	0.0957	107	95.7	60-140	11.1	20
1,2-Dichloropropane	mg/Kg	0.100	0.0955	0.0902	95.5	90.2	60-140	5.7	20
1,3-Dichloropropane	mg/Kg	0.100	0.0854	0.0833	85.4	83.3	60-140	2.4	20
2,2-Dichloropropane	mg/Kg	0.100	0.0931	0.0842	93.1	84.2	60-140	10.0	20
1,1-Dichloropropene	mg/Kg	0.100	0.103	0.0917	103	91.7	60-140	11.6	20
cis-1,3-Dichloropropene	mg/Kg	0.100	0.0991	0.0928	99.1	92.8	60-140	6.5	20
trans-1,3-Dichloropropene	mg/Kg	0.100	0.0930	0.0880	93.0	88.0	60-140	5.5	20
Ethylbenzene	mg/Kg	0.100	0.102	0.0926	102	92.6	60-140	9.6	20
1,1,2-Trichloro-1,2,2-trifluoroethane	mg/Kg	0.100	0.0967	0.0874	96.7	87.4	60-140	10.1	20
Hexachlorobutadiene	mg/Kg	0.100	0.102	0.0901	102	90.1	40-160	12.3	20
2-Hexanone	mg/Kg	0.100	0.0821	0.0784	82.1	78.4	40-140	4.6	20
Isopropylbenzene	mg/Kg	0.100	0.0930	0.0842	93.0	84.2	60-140	9.9	20
4-Isopropyl toluene	mg/Kg	0.100	0.110	0.0961	110	96.1	60-140	13.4	20
Methyl Acetate	mg/Kg	0.100	0.0589	0.0582	58.9	58.2	50-150	1.1	20
4-Methyl-2-Pentanone	mg/Kg	0.100	0.0841	0.0816	84.1	81.6	40-140	3.0	20
Methylcyclohexane	mg/Kg	0.100	0.0902	0.0809	90.2	80.9	40-160	10.8	20
Methylene Chloride	mg/Kg	0.100	0.0999	0.0930	99.9	93.0	60-140	7.1	20
Methyl tert-butyl ether (MTBE)	mg/Kg	0.100	0.0866	0.0811	86.6	81.1	60-140	6.5	20
m,p-Xylene	mg/Kg	0.200	0.205	0.188	103	94.0	60-140	8.6	20
o-Xylene	mg/Kg	0.100	0.0984	0.0905	98.4	90.5	60-140	8.3	20
n-Propylbenzene	mg/Kg	0.100	0.103	0.0939	103	93.9	60-140	9.2	20
Styrene	mg/Kg	0.100	0.0978	0.0907	97.8	90.7	60-140	7.5	20

Waypoint ANALYTICAL
2790 Whitten Road, Memphis, TN 38133
Main 901.213.2400 º Fax 901.213.2440
www.waypointanalytical.com

Quality Control Data

Client ID: LaBella Associates
Project Description: Chickasaw Marine Terminal
Report No: 24-214-0059

QC Prep: L765773
QC Prep Batch Method: 5035
QC Analytical Batch(es): L765777
Analysis Method: 8260B
Analysis Description: Volatile Organic Compounds - GC/MS

Laboratory Control Sample & LCSD LCS-L765773 LCSD-L765773

Parameter	Units	Spike Conc.	LCS Result	LCSD Result	LCS %Rec	LCSD % Rec	% Rec Limits	RPD	Max RPD
1,1,1,2-Tetrachloroethane	mg/Kg	0.100	0.0972	0.0916	97.2	91.6	60-140	5.9	20
1,1,2,2-Tetrachloroethane	mg/Kg	0.100	0.0888	0.0841	88.8	84.1	60-140	5.4	20
Tetrachloroethene	mg/Kg	0.100	0.106	0.0957	106	95.7	60-140	10.2	20
Toluene	mg/Kg	0.100	0.0991	0.0905	99.1	90.5	60-140	9.0	20
1,2,3-Trichlorobenzene	mg/Kg	0.100	0.0966	0.0853	96.6	85.3	60-140	12.4	20
1,2,4-Trichlorobenzene	mg/Kg	0.100	0.100	0.0894	100	89.4	60-140	11.1	20
1,1,1-Trichloroethane	mg/Kg	0.100	0.0990	0.0893	99.0	89.3	60-140	10.3	20
1,1,2-Trichloroethane	mg/Kg	0.100	0.0892	0.0848	89.2	84.8	60-140	5.0	20
Trichloroethene	mg/Kg	0.100	0.0972	0.0882	97.2	88.2	60-140	9.7	20
Trichlorofluoromethane	mg/Kg	0.100	0.123	0.116	123	116	60-140	5.8	20
1,2,3-Trichloropropane	mg/Kg	0.100	0.0819	0.0793	81.9	79.3	60-140	3.2	20
1,2,3-Trimethylbenzene	mg/Kg	0.287	0.242	0.233	84.3	81.1	60-140	3.7	20
1,2,4-Trimethylbenzene	mg/Kg	0.100	0.102	0.0932	102	93.2	60-140	9.0	20
1,3,5-Trimethylbenzene	mg/Kg	0.100	0.101	0.0928	101	92.8	60-140	8.4	20
Vinyl Chloride	mg/Kg	0.100	0.112	0.107	112	107	60-140	4.5	20
4-Bromofluorobenzene (S)					97.3	91.7	60-140		
1,2-Dichloroethane - d4 (S)					85.7	82.4	60-140		
Toluene-d8 (S)					96.2	87.9	60-140		

Waypoint ANALYTICAL
2790 Whitten Road, Memphis, TN 38133
Main 901.213.2400 º Fax 901.213.2440
www.waypointanalytical.com

Quality Control Data

Client ID: LaBella Associates
Project Description: Chickasaw Marine Terminal
Report No: 24-214-0059

QC Prep: L765234
QC Prep Batch Method: 3550B
QC Analytical Batch(es): L765605
Analysis Method: 8270D SIM
Analysis Description: Semivolatile Organic Compounds - GC/MS (SIM)

Lab Reagent Blank LRB-L765234 Matrix: SOL
Associated Lab Samples: 85742, 85743, 85744, 85745, 85746

Parameter	Units	Blank Result	MDL	MQL	Analyzed	% Recovery	% Rec Limits
Acenaphthene	mg/Kg	<0.000304	0.000304	0.000670	08/05/24 16:25		
Acenaphthylene	mg/Kg	<0.000270	0.000270	0.000670	08/05/24 16:25		
Anthracene	mg/Kg	<0.000334	0.000334	0.000670	08/05/24 16:25		
Benzo(a)anthracene	mg/Kg	<0.000493	0.000493	0.000670	08/05/24 16:25		
Benzo(a)pyrene	mg/Kg	<0.000468	0.000468	0.000670	08/05/24 16:25		
Benzo(b)fluoranthene	mg/Kg	<0.000585	0.000585	0.000670	08/05/24 16:25		
Benzo(g,h,i)perylene	mg/Kg	<0.000639	0.000639	0.000670	08/05/24 16:25		
Benzo(k)fluoranthene	mg/Kg	<0.000437	0.000437	0.000670	08/05/24 16:25		
Chrysene	mg/Kg	<0.000624	0.000624	0.000670	08/05/24 16:25		
Dibenz(a,h)anthracene	mg/Kg	<0.000614	0.000614	0.000670	08/05/24 16:25		
Fluoranthene	mg/Kg	<0.000394	0.000394	0.000670	08/05/24 16:25		
Fluorene	mg/Kg	<0.000286	0.000286	0.000670	08/05/24 16:25		
Indeno(1,2,3-cd)pyrene	mg/Kg	<0.000627	0.000627	0.000670	08/05/24 16:25		
1-Methylnaphthalene	mg/Kg	<0.00109	0.00109	0.00201	08/05/24 16:25		
2-Methylnaphthalene	mg/Kg	<0.00194	0.00194	0.00201	08/05/24 16:25		
Naphthalene	mg/Kg	<0.00145	0.00145	0.00201	08/05/24 16:25		
Phenanthrene	mg/Kg	<0.000421	0.000421	0.000670	08/05/24 16:25		
Pyrene	mg/Kg	<0.000643	0.000643	0.000670	08/05/24 16:25		
2-Fluorobiphenyl (S)					08/05/24 16:25	60.3	33-115
Nitrobenzene-d5 (S)					08/05/24 16:25	57.3	29-110
4-Terphenyl-d14 (S)					08/05/24 16:25	73.8	33-122

Laboratory Control Sample LCS-L765234

Parameter	Units	Spike Conc.	LCS Result	LCS %Rec	% Rec Limits
Acenaphthene	mg/Kg	0.167	0.0944	56.5	30-130
Acenaphthylene	mg/Kg	0.167	0.100	59.8	30-130

Waypoint ANALYTICAL
2790 Whitten Road, Memphis, TN 38133
Main 901.213.2400 º Fax 901.213.2440
www.waypointanalytical.com

Quality Control Data

Client ID: LaBella Associates
Project Description: Chickasaw Marine Terminal
Report No: 24-214-0059

QC Prep: L765234
QC Prep Batch Method: 3550B
QC Analytical Batch(es): L765605
Analysis Method: 8270D SIM
Analysis Description: Semivolatile Organic Compounds - GC/MS (SIM)

Laboratory Control Sample LCS-L765234

Parameter	Units	Spike Conc.	LCS Result	LCS %Rec	% Rec Limits
Anthracene	mg/Kg	0.167	0.104	62.2	30-130
Benzo(a)anthracene	mg/Kg	0.167	0.113	67.6	30-130
Benzo(a)pyrene	mg/Kg	0.167	0.115	68.8	30-130
Benzo(b)fluoranthene	mg/Kg	0.167	0.105	62.8	30-130
Benzo(g,h,i)perylene	mg/Kg	0.167	0.0934	55.9	30-130
Benzo(k)fluoranthene	mg/Kg	0.167	0.109	65.2	30-130
Chrysene	mg/Kg	0.167	0.119	71.2	30-130
Dibenz(a,h)anthracene	mg/Kg	0.167	0.110	65.8	30-130
Fluoranthene	mg/Kg	0.167	0.116	69.4	30-130
Fluorene	mg/Kg	0.167	0.105	62.8	30-130
Indeno(1,2,3-cd)pyrene	mg/Kg	0.167	0.105	62.8	30-130
1-Methylnaphthalene	mg/Kg	0.167	0.101	60.4	30-130
2-Methylnaphthalene	mg/Kg	0.167	0.0995	59.5	30-130
Naphthalene	mg/Kg	0.167	0.0938	56.1	30-130
Phenanthrene	mg/Kg	0.167	0.0973	58.2	30-130
Pyrene	mg/Kg	0.167	0.110	65.8	30-130
2-Fluorobiphenyl (S)				55.5	33-115
Nitrobenzene-d5 (S)				56.1	29-110
4-Terphenyl-d14 (S)				69.9	33-122

Matrix Spike & Matrix Spike Duplicate L 85745-MS-L765234 L 85745-MSD-L765234

Parameter	Units	Result	MS Spike Conc.	MSD Spike Conc.	MS Result	MSD Result	MS %Rec	MSD %Rec	%Rec Limits	RPD	Max RPD
Acenaphthene	mg/Kg	<0.000304	0.163	0.166	0.0885	0.0827	54.2	49.8	30-130	6.7	30
Acenaphthylene	mg/Kg	0.000727	0.163	0.166	0.0919	0.0872	55.9	52.0	30-130	5.2	30
Anthracene	mg/Kg	0.000543	0.163	0.166	0.0919	0.0871	56.0	52.1	30-130	5.3	30

Waypoint ANALYTICAL
2790 Whitten Road, Memphis, TN 38133
Main 901.213.2400 º Fax 901.213.2440
www.waypointanalytical.com

Quality Control Data

Client ID: LaBella Associates
Project Description: Chickasaw Marine Terminal
Report No: 24-214-0059

QC Prep: L765234
QC Prep Batch Method: 3550B
QC Analytical Batch(es): L765605
Analysis Method: 8270D SIM
Analysis Description: Semivolatile Organic Compounds - GC/MS (SIM)

Matrix Spike & Matrix Spike Duplicate L 85745-MS-L765234 L 85745-MSD-L765234

Parameter	Units	Result	MS Spike Conc.	MSD Spike Conc.	MS Result	MSD Result	MS %Rec	MSD %Rec	%Rec Limits	RPD	Max RPD
Benzo(a)anthracene	mg/Kg	0.00405	0.163	0.166	0.105	0.0952	61.9	54.9	30-130	9.7	30
Benzo(a)pyrene	mg/Kg	0.00574	0.163	0.166	0.104	0.0959	60.2	54.3	30-130	8.1	30
Benzo(b)fluoranthene	mg/Kg	0.00944	0.163	0.166	0.105	0.0884	58.6	47.5	30-130	17.1	30
Benzo(g,h,i)perylene	mg/Kg	0.00428	0.163	0.166	0.108	0.0834	63.6	47.6	30-130	25.7	30
Benzo(k)fluoranthene	mg/Kg	0.00296	0.163	0.166	0.0969	0.0825	57.6	47.9	30-130	16.0	30
Chrysene	mg/Kg	0.00617	0.163	0.166	0.111	0.100	64.3	56.5	30-130	10.4	30
Dibenz(a,h)anthracene	mg/Kg	0.000890	0.163	0.166	0.112	0.0913	68.1	54.4	30-130	20.3	30
Fluoranthene	mg/Kg	0.0108	0.163	0.166	0.107	0.101	59.0	54.3	30-130	5.7	30
Fluorene	mg/Kg	<0.000286	0.163	0.166	0.0967	0.0910	59.3	54.8	30-130	6.0	30
Indeno(1,2,3-cd)pyrene	mg/Kg	0.00508	0.163	0.166	0.115	0.0913	67.4	51.9	30-130	22.9	30
1-Methylnaphthalene	mg/Kg	<0.00109	0.163	0.166	0.0913	0.0836	56.0	50.3	30-130	8.8	30
2-Methylnaphthalene	mg/Kg	<0.00194	0.163	0.166	0.0922	0.0848	56.5	51.0	30-130	8.3	30
Naphthalene	mg/Kg	0.00438	0.163	0.166	0.0874	0.0795	50.9	45.2	30-130	9.4	30
Phenanthrene	mg/Kg	0.00277	0.163	0.166	0.0911	0.0859	54.1	50.0	30-130	5.8	30
Pyrene	mg/Kg	0.00866	0.163	0.166	0.0968	0.0925	54.0	50.5	30-130	4.5	30
2-Fluorobiphenyl (S)							48.6	43.5	33-115		
Nitrobenzene-d5 (S)							50.1	41.9	29-110		
4-Terphenyl-d14 (S)							51.3	44.1	33-122		

2790 Whitten Road, Memphis, TN 38133
Main 901.213.2400 º Fax 901.213.2440
www.waypointanalytical.com

Quality Control Data

Client ID: **LaBella Associates**
Project Description: **Chickasaw Marine Terminal**
Report No: **24-214-0059**

QC Analytical Batch: L765152
Analysis Method: SW-DRYWT
Analysis Description: Dry Weight Determination

Duplicate L 85739-DUP

Parameter	Units	Result	DUP Result	RPD	Max RPD	Analyzed
Moisture	%	33.0	33.0	0.0	20.0	08/02/24 14:19

2790 Whitten Road, Memphis, TN 38133
Main 901.213.2400 º Fax 901.213.2440
www.waypointanalytical.com

Quality Control Data

Client ID: **LaBella Associates**
Project Description: **Chickasaw Marine Terminal**
Report No: **24-214-0059**

QC Analytical Batch: L765153
Analysis Method: SW-DRYWT
Analysis Description: Dry Weight Determination

Duplicate L 85757-DUP

Parameter	Units	Result	DUP Result	RPD	Max RPD	Analyzed
Moisture	%	22.2	22.3	0.4	20.0	08/02/24 14:01

Waypoint ANALYTICAL
2790 Whitten Road, Memphis, TN 38133
Main 901.213.2400 ° Fax 901.213.2440
www.waypointanalytical.com

Shipment Receipt Form

Customer Number: **05143**
Customer Name: **LaBella Associates**
Report Number: **24-214-0059**

Shipping Method

(●) Fed Ex ( ) US Postal ( ) Lab ( ) Other :
( ) UPS ( ) Client ( ) Courier Thermometer ID: T135

Shipping container/cooler uncompromised?	(●) Yes	( ) No	
Number of coolers/boxes received	1		
Custody seals intact on shipping container/cooler?	( ) Yes	( ) No	(●) Not Present
Custody seals intact on sample bottles?	( ) Yes	( ) No	(●) Not Present
Chain of Custody (COC) present?	(●) Yes	( ) No	
COC agrees with sample label(s)?	(●) Yes	( ) No	
COC properly completed	(●) Yes	( ) No	
Samples in proper containers?	(●) Yes	( ) No	
Sample containers intact?	(●) Yes	( ) No	
Sufficient sample volume for indicated test(s)?	(●) Yes	( ) No	
All samples received within holding time?	(●) Yes	( ) No	
Cooler temperature in compliance?	(●) Yes	( ) No	( ) Not Present
Cooler/Samples arrived at the laboratory on ice. Samples were considered acceptable as cooling process had begun.	(●) Yes	( ) No	
Water - Sample containers properly preserved	( ) Yes	( ) No	(●) N/A
Water - VOA vials free of headspace	( ) Yes	( ) No	(●) N/A
Trip Blanks received with VOAs	( ) Yes	( ) No	(●) N/A
Soil VOA method 5035 – compliance criteria met	(●) Yes	( ) No	( ) N/A

☐ High concentration container (48 hr) ☐ Low concentration EnCore samplers (48 hr)
☑ High concentration pre-weighed (methanol -14 d) ☑ Low conc pre-weighed vials (Sod Bis -14 d)

Special precautions or instructions included? ( ) Yes (●) No

Comments:

Signature: Makayla Weaver Date & Time: 08/01/2024 11:25:07

Client Name/Address	Client Project Manager/Contact	Billing Information	For Laboratory Use Only
LaBella / 528 Mineral Trace, Hoover, AL	Trey Helms	Same	

Project Description	Project/Site Location (City/State)		Method of Shipment	Matrix Key
Chickasaw Marine Terminal	Chickasaw / AL	☐ RUSH – Additional charges apply ☐ Special Detection Limit(s) ☐ Date Results Needed	☑ Fed Ex ☐ UPS ☐ USPS ☐ Courier ☐ Client Drop Off Other	WW – Wastewater GW – Groundwater DW – Drinking Water S – Soil /Solid O – Oil P - Product M - Misc

Project Number	Project Manager Phone #	Project Manager Email	Purchase Order Number	Site/Facility ID #
2243359	205-362-1518	thelms@labellapc.com	2243359	

Waypoint ANALYTICAL
2790 Whitten Road
Memphis, TN 38133
(901) 213-2400

Unless noted, all containers per Table II of 40 CFR Part 136.

A	Cool < 10C Na2S2O3 (Micro Only)
B	Cool <= 6C
C	H2SO4 pH<2
D	None Required
E	NaOH pH>10
F	HNO3 pH<2
G	HCL pH<2
H	H3PO4 pH<2
I	Cool <= 6C NA2S2O3

Date	Time	Sample Identification	Number of Containers	Matrix (Refer to Key)	(G)rab or (C)omposite	VOCs/8260 Terracore	PAHs/8270 SIM	PCBs/8082	RCRA8 Metals 6010C/7470						Comments/Notes
7/30/24	1608	SB14:1-3	6	S	G	✓	✓	✓	✓						
7/30/24	1608	SB14:3-6	6	S	G	✓	✓	✓	✓						
7/30/24	1648	SB15:1-4	6	S	G	✓	✓	✓	✓						
7/30/24	1724	SB16:0-2	6	S	G	✓	✓	✓	✓						
7/30/24	1724	SB16:2-4	6	S	G	✓	✓	✓	✓						

LaBella Associates
Chickasaw Marine Terminal
24-214-0059
05143
08-01-2024
11:24:39

For Laboratory Use Only		
Ice	Custody Seals	Lab Comments
Y / N	Y / N	
Blank/Cooler Temp		
T135 1.3 K		

Sampled by (Name – Print)	Client Remarks/Comments		
Trey Helms			
Relinquished by: (SIGNATURE)	Date Time 7/31/24 1145	Received by: (SIGNATURE) FedEX	Date Time
Relinquished by: (SIGNATURE)	Date Time	Received by: (SIGNATURE)	Date Time
Relinquished by: (SIGNATURE)	Date Time	Received by: (SIGNATURE)	Date Time 8/1/24 0935

Safeguard LITHO USA Form No. 811-2/E15CS000385 10/19

Waypoint ANALYTICAL
2790 Whitten Road, Memphis, TN 38133
Main 901.213.2400 º Fax 901.213.2440
www.waypointanalytical.com

8/8/2024

LaBella Associates
Mr. Trey Helms
528 Mineral Trace
Hoover, AL, 35244

Ref: Analytical Testing
Lab Report Number: 24-214-0080
Client Project Description: Chickasaw Marine Terminal
Chickasaw, AL
Project #2243359

Dear Mr. Trey Helms:
Waypoint Analytical, LLC. received sample(s) on 8/1/2024 for the analyses presented in the following report.

The above referenced project has been analyzed per your instructions. The analyses were performed in accordance with the applicable analytical method. Where the laboratory was not responsible for the sampling stage (refer to the chain of custody) results apply to the sample as received.

The analytical data has been validated using standard quality control measures performed as required by the analytical method. Quality Assurance, method validations, instrumentation maintenance and calibration for all parameters (NELAP and non-NELAP) were performed in accordance with guidelines established by the USEPA (including 40 CFR 136 Method Update Rule May 2021) and NELAC unless otherwise indicated. Any parameter for which the laboratory is not officially NELAP accredited is indicated by a '~' symbol. These are not included in the scope because NELAP accreditation is either not available or has not been applied for. Additional certifications may be held/are available for parameters, where NELAP accreditation is not required or applicable. A full list of certifications is available upon request.

Certain parameters (chlorine, pH, dissolved oxygen, sulfite...) are required to be analyzed within 15 minutes of sampling. Usually, but not always, any field parameter analyzed at the laboratory is outside of this holding time. Refer to sample analysis time for confirmation of holding time compliance.

The results are shown on the attached Report of Analysis(s). Results for solid matrices are reported on an as-received basis unless otherwise indicated. This report shall not be reproduced except in full and relates only to the samples included in this report.

Please do not hesitate to contact me or client services if you have any questions or need additional information.

Sincerely,

Rebekah Ross

Rebekah Ross
Project Manager

Laboratory's liability in any claim relating to analyses performed shall be limited to, at laboratory's option, repeating the analysis in question at laboratory's expense, or the refund of the charges paid for performance of said analysis.

2790 Whitten Road, Memphis, TN 38133
Main 901.213.2400 º Fax 901.213.2440
www.waypointanalytical.com

Certification Summary

Laboratory ID: WP MTN: Waypoint Analytical, LLC., Memphis, TN

State	Program	Lab ID	Expiration Date
Alabama	State Program	40750	02/28/2025
Arkansas	State Program	88-0650	02/07/2025
California	State Program	2904	06/30/2024
Florida	State Program - NELAP	E871157	06/30/2025
Georgia	State Program	C044	11/14/2025
Georgia	State Program	04015	06/30/2024
Illinois	State Program - NELAP	200078	10/31/2025
Kentucky	State Program	90047	12/31/2024
Kentucky	State Program	80215	06/30/2025
Kentucky	State Program	KY90047	12/31/2024
Louisiana	State Program - NELAP	LA037	12/31/2024
Louisiana	State Program - NELAP	04015	06/30/2025
Mississippi	State Program	MS	11/14/2025
North Carolina	State Program	47701	07/31/2025
North Carolina	State Program	415	12/31/2024
Pennsylvania	State Program - NELAP	68-03195	05/31/2025
South Carolina	State Program	84002	06/30/2024
Tennessee	State Program	02027	11/14/2025
Texas	State Program - NELAP	T104704180	09/30/2024
Virginia	State Program	00106	06/30/2025
Virginia	State Program - NELAP	460181	09/14/2024

2790 Whitten Road, Memphis, TN 38133
Main 901.213.2400 º Fax 901.213.2440
www.waypointanalytical.com

Sample Summary Table

Report Number: **24-214-0080**

Client Project Description: **Chickasaw Marine Terminal**
Chickasaw, AL
Project #2243359

Lab No	Client Sample ID	Matrix	Date Collected	Date Received
85753	SB9: 5-7	Solids	07/30/2024 12:20	08/01/2024
85754	SB10: 2-4	Solids	07/30/2024 12:44	08/01/2024
85755	SB10: 4-5.5	Solids	07/30/2024 12:47	08/01/2024
85756	SB11: 4-6	Solids	07/30/2024 14:00	08/01/2024
85757	SB12: 3-5.5	Solids	07/30/2024 14:20	08/01/2024
85758	SB13: 2-4	Solids	07/30/2024 15:00	08/01/2024
85759	SB13: 5--7	Solids	07/30/2024 15:05	08/01/2024
95195	SB11: 4-6 Oil Layer	Formulation	07/30/2024 14:00	08/01/2024

Waypoint ANALYTICAL
2790 Whitten Road, Memphis, TN 38133
Main 901.213.2400 º Fax 901.213.2440
www.waypointanalytical.com

Summary of Detected Analytes

Project: Chickasaw Marine Terminal

Report Number: 24-214-0080

Client Sample ID / Method	Lab Sample ID / Parameters	Result	Units	Report Limit	Analyzed	Qualifiers
SB9: 5-7	**L 85753**					
SW-DRYWT	Moisture	20.7	%	0	08/02/2024 14:01	
SB10: 2-4	**L 85754**					
6010D	Arsenic	3.48	mg/Kg	0.250	08/03/2024 00:15	
6010D	Barium	205	mg/Kg	0.150	08/03/2024 00:15	
6010D	Cadmium	0.351	mg/Kg	0.0500	08/03/2024 00:15	
6010D	Chromium	61.7	mg/Kg	0.250	08/03/2024 00:15	
6010D	Lead	81.1	mg/Kg	0.200	08/03/2024 00:15	
7471A	Mercury	0.487	mg/Kg	0.0214	08/02/2024 11:25	
8270D SIM	Acenaphthene	0.0588	mg/Kg	0.00608	08/06/2024 23:38	
8270D SIM	Benzo(a)pyrene	0.0477	mg/Kg	0.00936	08/06/2024 23:38	
8270D SIM	Benzo(b)fluoranthene	0.0490	mg/Kg	0.0117	08/06/2024 23:38	
8270D SIM	Benzo(k)fluoranthene	0.0158	mg/Kg	0.00874	08/06/2024 23:38	
8270D SIM	Fluoranthene	0.0273	mg/Kg	0.00788	08/06/2024 23:38	
8270D SIM	Fluorene	0.0339	mg/Kg	0.00572	08/06/2024 23:38	
8270D SIM	Phenanthrene	0.0185	mg/Kg	0.00842	08/06/2024 23:38	
8270D SIM	Pyrene	0.0526	mg/Kg	0.0129	08/06/2024 23:38	
SW-DRYWT	Moisture	20.0	%	0	08/02/2024 14:01	
SB10: 4-5.5	**L 85755**					
6010D	Arsenic	3.07	mg/Kg	0.250	08/03/2024 00:30	
6010D	Barium	31.3	mg/Kg	0.150	08/03/2024 00:30	
6010D	Chromium	14.6	mg/Kg	0.250	08/03/2024 00:30	
6010D	Lead	12.1	mg/Kg	0.200	08/03/2024 00:30	
8270D SIM	Acenaphthene	0.000370	mg/Kg	0.000304	08/05/2024 21:40	J
8270D SIM	Acenaphthylene	0.000581	mg/Kg	0.000270	08/05/2024 21:40	J
8270D SIM	Anthracene	0.000887	mg/Kg	0.000334	08/05/2024 21:40	
8270D SIM	Benzo(a)anthracene	0.00801	mg/Kg	0.000493	08/05/2024 21:40	
8270D SIM	Benzo(a)pyrene	0.0169	mg/Kg	0.000468	08/05/2024 21:40	
8270D SIM	Benzo(b)fluoranthene	0.0204	mg/Kg	0.000585	08/05/2024 21:40	
8270D SIM	Benzo(g,h,i)perylene	0.0131	mg/Kg	0.000639	08/05/2024 21:40	
8270D SIM	Benzo(k)fluoranthene	0.00671	mg/Kg	0.000437	08/05/2024 21:40	
8270D SIM	Chrysene	0.0122	mg/Kg	0.000624	08/05/2024 21:40	
8270D SIM	Dibenz(a,h)anthracene	0.00311	mg/Kg	0.000614	08/05/2024 21:40	
8270D SIM	Fluoranthene	0.0181	mg/Kg	0.000394	08/05/2024 21:40	
8270D SIM	Fluorene	0.000531	mg/Kg	0.000286	08/05/2024 21:40	J
8270D SIM	Indeno(1,2,3-cd)pyrene	0.0135	mg/Kg	0.000627	08/05/2024 21:40	
8270D SIM	Phenanthrene	0.00700	mg/Kg	0.000421	08/05/2024 21:40	

Waypoint ANALYTICAL
2790 Whitten Road, Memphis, TN 38133
Main 901.213.2400 º Fax 901.213.2440
www.waypointanalytical.com

Summary of Detected Analytes

Project: Chickasaw Marine Terminal

Report Number: 24-214-0080

Client Sample ID / Method	Lab Sample ID / Parameters	Result	Units	Report Limit	Analyzed	Qualifiers
SB10: 4-5.5	**L 85755**					
8270D SIM	Pyrene	0.0174	mg/Kg	0.000643	08/05/2024 21:40	
SW-DRYWT	Moisture	23.5	%	0	08/02/2024 14:01	
SB11: 4-6	**L 85756**					
8260B	Acetone	0.178	mg/Kg	0.0350	08/07/2024 19:20	
8260B	n-Butylbenzene	0.205	mg/Kg	0.0025	08/07/2024 19:20	
8260B	sec-Butyl benzene	0.0387	mg/Kg	0.0018	08/07/2024 19:20	
8260B	tert-Butyl benzene	0.0034	mg/Kg	0.0015	08/07/2024 19:20	
8260B	Cyclohexane	0.0125	mg/Kg	0.0119	08/07/2024 19:20	J
8260B	Isopropylbenzene	0.0353	mg/Kg	0.0020	08/07/2024 19:20	
8260B	Methylcyclohexane	0.0667	mg/Kg	0.0112	08/07/2024 19:20	
8260B	n-Propylbenzene	0.127	mg/Kg	0.0015	08/07/2024 19:20	
8260B	1,2,3-Trimethylbenzene	0.0076	mg/Kg	0.0027	08/07/2024 19:20	
8260B	1,2,4-Trimethylbenzene	0.0036	mg/Kg	0.0027	08/07/2024 19:20	
8260B	Xylene (Total)	0.0169	mg/Kg	0.0010	08/07/2024 19:20	
8270D SIM	Acenaphthene	0.584	mg/Kg	0.0152	08/06/2024 23:57	
8270D SIM	Anthracene	0.504	mg/Kg	0.0167	08/06/2024 23:57	
8270D SIM	Benzo(a)anthracene	0.282	mg/Kg	0.0247	08/06/2024 23:57	
8270D SIM	Benzo(a)pyrene	0.285	mg/Kg	0.0234	08/06/2024 23:57	
8270D SIM	Benzo(b)fluoranthene	0.114	mg/Kg	0.0293	08/06/2024 23:57	
8270D SIM	Benzo(g,h,i)perylene	0.0871	mg/Kg	0.0320	08/06/2024 23:57	
8270D SIM	Chrysene	0.746	mg/Kg	0.0312	08/06/2024 23:57	
8270D SIM	Fluoranthene	0.264	mg/Kg	0.0197	08/06/2024 23:57	
8270D SIM	Fluorene	1.34	mg/Kg	0.0143	08/06/2024 23:57	
8270D SIM	Indeno(1,2,3-cd)pyrene	0.0320	mg/Kg	0.0314	08/06/2024 23:57	J
8270D SIM	1-Methylnaphthalene	7.83	mg/Kg	0.0549	08/06/2024 23:57	
8270D SIM	2-Methylnaphthalene	5.29	mg/Kg	0.0972	08/06/2024 23:57	
8270D SIM	Naphthalene	0.252	mg/Kg	0.0730	08/06/2024 23:57	
8270D SIM	Phenanthrene	3.18	mg/Kg	0.0211	08/06/2024 23:57	
8270D SIM	Pyrene	1.26	mg/Kg	0.0322	08/06/2024 23:57	
SW-DRYWT	Moisture	28.6	%	0	08/02/2024 14:01	
SB12: 3-5.5	**L 85757**					
SW-DRYWT	Moisture	22.2	%	0	08/02/2024 14:01	
SB13: 2-4	**L 85758**					
6010D	Arsenic	1.64	mg/Kg	0.250	08/03/2024 00:36	
6010D	Barium	21.5	mg/Kg	0.150	08/03/2024 00:36	

Waypoint ANALYTICAL
2790 Whitten Road, Memphis, TN 38133
Main 901.213.2400 º Fax 901.213.2440
www.waypointanalytical.com

Summary of Detected Analytes

Project: Chickasaw Marine Terminal

Report Number: 24-214-0080

Client Sample ID / Method	Lab Sample ID / Parameters	Result	Units	Report Limit	Analyzed	Qualifiers
SB13: 2-4	**L 85758**					
6010D	Chromium	15.6	mg/Kg	0.250	08/03/2024 00:36	
6010D	Lead	7.61	mg/Kg	0.200	08/03/2024 00:36	
8270D SIM	Phenanthrene	0.000545	mg/Kg	0.000421	08/06/2024 18:12	J
SW-DRYWT	Moisture	16.4	%	0	08/02/2024 14:01	
SB13: 5--7	**L 85759**					
6010D	Arsenic	1.64	mg/Kg	0.250	08/03/2024 00:41	
6010D	Barium	17.7	mg/Kg	0.150	08/03/2024 00:41	
6010D	Chromium	12.5	mg/Kg	0.250	08/03/2024 00:41	
6010D	Lead	5.81	mg/Kg	0.200	08/03/2024 00:41	
SW-DRYWT	Moisture	22.7	%	0	08/02/2024 14:01	
SB11: 4-6 Oil Layer	**L 95195**					
8015B DRO	Diesel Range Organics (C10-C28)	3840	mg/Kg	0	08/06/2024 17:54	J
8015B DRO	Oil Range Organics (>C28-C40)	924	mg/Kg	0	08/06/2024 17:54	J
8015B DRO	Diesel Fuel #2	No	µg/Kg		08/07/2024 15:59	
8015B DRO	Fuel Oil #1	No	µg/Kg		08/07/2024 15:59	
8015B DRO	Fuel Oil #2	No	µg/Kg		08/07/2024 15:59	
8015B DRO	Fuel Oil #4	No	µg/Kg		08/07/2024 15:59	
8015B DRO	Fuel Oil #5 / #6	No	µg/Kg		08/07/2024 15:59	
8015B DRO	Gasoline / Aviation Jet	No	µg/Kg		08/07/2024 15:59	
8015B DRO	High Weight Oil	No	µg/Kg		08/07/2024 15:59	
8015B DRO	Hydraulic Fluid	Yes	µg/Kg		08/07/2024 15:59	
8015B DRO	JP10	No	µg/Kg		08/07/2024 15:59	
8015B DRO	JP18 / Turbine Jet Fuel	No	µg/Kg		08/07/2024 15:59	
8015B DRO	JP4	No	µg/Kg		08/07/2024 15:59	
8015B DRO	JP5 / JP8	No	µg/Kg		08/07/2024 15:59	
8015B DRO	JP7	No	µg/Kg		08/07/2024 15:59	
8015B DRO	Kerosene	No	µg/Kg		08/07/2024 15:59	
8015B DRO	Mineral Spirits	No	µg/Kg		08/07/2024 15:59	
8015B DRO	Motor Oil 30W	No	µg/Kg		08/07/2024 16:00	
8015B DRO	Motor Oil 40W	No	µg/Kg		08/07/2024 16:00	
8015B DRO	Motor Oil 50W	No	µg/Kg		08/07/2024 16:00	
8015B DRO	Non-Specific Contamination	No	µg/Kg		08/07/2024 16:00	
8015B DRO	Stoddard Solvent	No	µg/Kg		08/07/2024 16:00	
8015B DRO	Waste Oil	No	µg/Kg		08/07/2024 16:00	
8015B DRO	Naphtha	No	µg/Kg		08/07/2024 16:00	

Waypoint ANALYTICAL
2790 Whitten Road, Memphis, TN 38133
Main 901.213.2400 º Fax 901.213.2440
www.waypointanalytical.com

Client: LaBella Associates
Project: Chickasaw Marine Terminal
Lab Report Number: 24-214-0080
Date: 8/8/2024

CASE NARRATIVE

High Temp/Pressure Extraction for PCB's Method 3546
Sample 85756 (SB11: 4-6)
QC Batch No: L765458/L765458
The weight/volume extracted was reduced during the extraction procedure due to the nature of the sample. Reporting limits are factored for the sample size reduction.

Solids Total Mercury Analysis - CVAA Method 7471A
Sample 85754 (SB10: 2-4)
Analyte: Mercury
QC Batch No: L765126/L764915
The matrix spike and/or the matrix spike duplicate was outside quality control acceptance ranges. A post digestion spike was performed and passed quality control acceptance ranges. No matrix interference is suspected.

Sample 85305 (JSY-E-SB-116)
Analyte: Mercury
QC Batch No: L765126/L764918
The matrix spike and/or the matrix spike duplicate was outside quality control acceptance ranges. A post digestion spike was performed and passed quality control acceptance ranges. No matrix interference is suspected.

Polychlorinated Biphenyls (PCB's) Method 8082A
Sample 85754 (SB10: 2-4)
QC Batch No: L765906
The sample was diluted due to the nature of the sample matrix. Reporting limits have been adjusted accordingly.

Sample 85756 (SB11: 4-6)
QC Batch No: L765906
The sample was diluted due to the nature of the sample matrix. Reporting limits have been adjusted accordingly.

Sample 85305 (JSY-E-SB-116)
Analyte: Aroclor 1254
QC Batch No: L765906/L765458
Analyte was detected in both the primary and confirmatory analyses, with a relative percent difference (RPD) of greater than 40% between the two results. These results are flagged Q and the lower of the two values is reported. Analytes with RPD values greater than 100% are reported as non-detect.

Semivolatile Organic Compounds - GC/MS (SIM) Method 8270D SIM
Sample 85754 (SB10: 2-4)
QC Batch No: L765605/L765234
The sample was diluted due to the nature of the sample matrix. Reporting limits have been adjusted accordingly.

Sample 85756 (SB11: 4-6)
QC Batch No: L765605/L765234

2790 Whitten Road, Memphis, TN 38133
Main 901.213.2400 º Fax 901.213.2440
www.waypointanalytical.com

Surrogate recovery(s) was flagged as outside QC limits due to high levels of target and/or non-target analytes. Batch QC samples (method blank and laboratory control samples) all showed surrogates within QC limits.

2790 Whitten Road, Memphis, TN 38133
Main 901.213.2400 º Fax 901.213.2440
www.waypointanalytical.com

05143
LaBella Associates
Mr. Trey Helms
528 Mineral Trace
Hoover , AL 35244

Project Information : Chickasaw Marine Terminal
Chickasaw, AL
Project #2243359

Report Date : 08/08/2024
Received : 08/01/2024

Rebekah Ross
Project Manager

Report Number : **24-214-0080**

REPORT OF ANALYSIS

Lab No : **85753**
Sample ID : **SB9: 5-7**

Matrix: **Solids**
Sampled: **7/30/2024 12:20**

Test	Results	Units	MDL	MQL	DF	Date / Time Analyzed	By	Analytical Method
Moisture	**20.7**	%	0	0.050	1	08/02/24 14:01	ANV	SW-DRYWT

Qualifiers/ Definitions				
	*	Outside QC Limit	DF	Dilution Factor
	J	Estimated value	MQL	Method Quantitation Limit

Waypoint ANALYTICAL
2790 Whitten Road, Memphis, TN 38133
Main 901.213.2400 º Fax 901.213.2440
www.waypointanalytical.com

05143
LaBella Associates
Mr. Trey Helms
528 Mineral Trace
Hoover , AL 35244

Project Chickasaw Marine Terminal

Information : Chickasaw, AL
Project #2243359

Report Date : 08/08/2024
Received : 08/01/2024

Rebekah Ross
Project Manager

Report Number : **24-214-0080**

REPORT OF ANALYSIS

Lab No : **85753**
Sample ID : **SB9: 5-7**

Matrix: **Solids**
Sampled: **7/30/2024 12:20**

Analytical Method: 8082A **Prep Batch(es):** **L765458** 08/06/24 08:15
Prep Method: 3546

Test	Results	Units	MDL	MQL	DF	Date / Time Analyzed	By	Analytical Batch
Aroclor 1016	<0.0013	mg/Kg	0.0013	0.0066	1	08/07/24 12:52	VIC	L765906
Aroclor 1221	<0.0022	mg/Kg	0.0022	0.0066	1	08/07/24 12:52	VIC	L765906
Aroclor 1232	<0.0022	mg/Kg	0.0022	0.0066	1	08/07/24 12:52	VIC	L765906
Aroclor 1242	<0.0022	mg/Kg	0.0022	0.0066	1	08/07/24 12:52	VIC	L765906
Aroclor 1248	<0.0022	mg/Kg	0.0022	0.0066	1	08/07/24 12:52	VIC	L765906
Aroclor 1254	<0.0022	mg/Kg	0.0022	0.0066	1	08/07/24 12:52	VIC	L765906
Aroclor 1260	<0.0023	mg/Kg	0.0023	0.0066	1	08/07/24 12:52	VIC	L765906
Surrogate: Decachlorobiphenyl	62.9		Limits: 25-125%		1	08/07/24 12:52	VIC	8082A
Surrogate: Tetrachloro-m-xylene	70.1		Limits: 25-125%		1	08/07/24 12:52	VIC	8082A

Analytical Method: 8260B **Prep Batch(es):** **L766048** 08/07/24 07:37
Prep Method: 5035

Test	Results	Units	MDL	MQL	DF	Date / Time Analyzed	By	Analytical Batch
Acetone	<0.0254	mg/Kg	0.0254	0.0400	1	08/07/24 10:32	ELM	L766050
Acrylonitrile	<0.0087	mg/Kg	0.0087	0.0400	1	08/07/24 10:32	ELM	L766050
Benzene	<0.0009	mg/Kg	0.0009	0.0020	1	08/07/24 10:32	ELM	L766050
Bromobenzene	<0.0013	mg/Kg	0.0013	0.0020	1	08/07/24 10:32	ELM	L766050
Bromodichloromethane	<0.0009	mg/Kg	0.0009	0.0020	1	08/07/24 10:32	ELM	L766050
Bromoform	<0.0019	mg/Kg	0.0019	0.0020	1	08/07/24 10:32	ELM	L766050
Bromomethane	<0.0014	mg/Kg	0.0014	0.0020	1	08/07/24 10:32	ELM	L766050
2-Butanone (MEK)	<0.0365	mg/Kg	0.0365	0.0400	1	08/07/24 10:32	ELM	L766050
n-Butylbenzene	<0.0018	mg/Kg	0.0018	0.0020	1	08/07/24 10:32	ELM	L766050

Qualifiers/ Definitions

*	Outside QC Limit	DF	Dilution Factor
J	Estimated value	MQL	Method Quantitation Limit

2790 Whitten Road, Memphis, TN 38133
Main 901.213.2400 º Fax 901.213.2440
www.waypointanalytical.com

05143
LaBella Associates
Mr. Trey Helms
528 Mineral Trace
Hoover , AL 35244

Project Information : Chickasaw Marine Terminal
Chickasaw, AL
Project #2243359

Report Date : 08/08/2024
Received : 08/01/2024

Rebekah Ross
Project Manager

Report Number : **24-214-0080**

REPORT OF ANALYSIS

Lab No : **85753**
Sample ID : **SB9: 5-7**

Matrix: **Solids**
Sampled: **7/30/2024 12:20**

Analytical Method: 8260B **Prep Batch(es):** **L766048** 08/07/24 07:37
Prep Method: 5035

Test	Results	Units	MDL	MQL	DF	Date / Time Analyzed	By	Analytical Batch
sec-Butyl benzene	<0.0013	mg/Kg	0.0013	0.0020	1	08/07/24 10:32	ELM	L766050
tert-Butyl benzene	<0.0010	mg/Kg	0.0010	0.0020	1	08/07/24 10:32	ELM	L766050
Carbon Disulfide	<0.0037	mg/Kg	0.0037	0.0100	1	08/07/24 10:32	ELM	L766050
Carbon Tetrachloride	<0.0009	mg/Kg	0.0009	0.0020	1	08/07/24 10:32	ELM	L766050
Chlorobenzene	<0.0009	mg/Kg	0.0009	0.0020	1	08/07/24 10:32	ELM	L766050
Chlorodibromomethane	<0.0011	mg/Kg	0.0011	0.0020	1	08/07/24 10:32	ELM	L766050
Chloroethane	<0.0017	mg/Kg	0.0017	0.0020	1	08/07/24 10:32	ELM	L766050
Chloroform	<0.0010	mg/Kg	0.0010	0.0020	1	08/07/24 10:32	ELM	L766050
Chloromethane	<0.0016	mg/Kg	0.0016	0.0020	1	08/07/24 10:32	ELM	L766050
2-Chlorotoluene	<0.0007	mg/Kg	0.0007	0.0020	1	08/07/24 10:32	ELM	L766050
4-Chlorotoluene	<0.0009	mg/Kg	0.0009	0.0020	1	08/07/24 10:32	ELM	L766050
Cyclohexane	<0.0086	mg/Kg	0.0086	0.0100	1	08/07/24 10:32	ELM	L766050
Di-Isopropyl Ether (DIPE)	<0.0090	mg/Kg	0.0090	0.0400	1	08/07/24 10:32	ELM	L766050
1,2-Dibromo-3-Chloropropane	<0.0040	mg/Kg	0.0040	0.0100	1	08/07/24 10:32	ELM	L766050
1,2-Dibromoethane	<0.0010	mg/Kg	0.0010	0.0020	1	08/07/24 10:32	ELM	L766050
Dibromomethane	<0.0013	mg/Kg	0.0013	0.0020	1	08/07/24 10:32	ELM	L766050
1,2-Dichlorobenzene	<0.0017	mg/Kg	0.0017	0.0020	1	08/07/24 10:32	ELM	L766050
1,3-Dichlorobenzene	<0.0009	mg/Kg	0.0009	0.0020	1	08/07/24 10:32	ELM	L766050
1,4-Dichlorobenzene	<0.0016	mg/Kg	0.0016	0.0020	1	08/07/24 10:32	ELM	L766050
Dichlorodifluoromethane	<0.0016	mg/Kg	0.0016	0.0020	1	08/07/24 10:32	ELM	L766050
1,1-Dichloroethane	<0.0011	mg/Kg	0.0011	0.0020	1	08/07/24 10:32	ELM	L766050
1,2-Dichloroethane	<0.0012	mg/Kg	0.0012	0.0020	1	08/07/24 10:32	ELM	L766050

Qualifiers/ Definitions

*	Outside QC Limit	DF	Dilution Factor
J	Estimated value	MQL	Method Quantitation Limit

Waypoint ANALYTICAL
2790 Whitten Road, Memphis, TN 38133
Main 901.213.2400 º Fax 901.213.2440
www.waypointanalytical.com

05143
LaBella Associates
Mr. Trey Helms
528 Mineral Trace
Hoover , AL 35244

Project Chickasaw Marine Terminal

Information : Chickasaw, AL
Project #2243359

Report Date : 08/08/2024
Received : 08/01/2024

Rebekah Ross
Project Manager

Report Number : **24-214-0080**

REPORT OF ANALYSIS

Lab No : **85753**
Sample ID : **SB9: 5-7**

Matrix: **Solids**
Sampled: **7/30/2024 12:20**

Analytical Method: 8260B **Prep Batch(es):** **L766048** 08/07/24 07:37
Prep Method: 5035

Test	Results	Units	MDL	MQL	DF	Date / Time Analyzed	By	Analytical Batch
1,1-Dichloroethene	<0.0018	mg/Kg	0.0018	0.0020	1	08/07/24 10:32	ELM	L766050
cis-1,2-Dichloroethene	<0.0011	mg/Kg	0.0011	0.0020	1	08/07/24 10:32	ELM	L766050
trans-1,2-Dichloroethene	<0.0012	mg/Kg	0.0012	0.0020	1	08/07/24 10:32	ELM	L766050
1,2-Dichloroethene (Total)	<0.0011	mg/Kg	0.0011	0.0020	1	08/07/24 10:32		L766050
1,2-Dichloropropane	<0.0014	mg/Kg	0.0014	0.0020	1	08/07/24 10:32	ELM	L766050
1,3-Dichloropropane	<0.0016	mg/Kg	0.0016	0.0020	1	08/07/24 10:32	ELM	L766050
2,2-Dichloropropane	<0.0011	mg/Kg	0.0011	0.0020	1	08/07/24 10:32	ELM	L766050
1,1-Dichloropropene	<0.0007	mg/Kg	0.0007	0.0020	1	08/07/24 10:32	ELM	L766050
cis-1,3-Dichloropropene	<0.0008	mg/Kg	0.0008	0.0020	1	08/07/24 10:32	ELM	L766050
trans-1,3-Dichloropropene	<0.0009	mg/Kg	0.0009	0.0020	1	08/07/24 10:32	ELM	L766050
Ethylbenzene	<0.0011	mg/Kg	0.0011	0.0020	1	08/07/24 10:32	ELM	L766050
1,1,2-Trichloro-1,2,2-trifluoroethane	<0.0006	mg/Kg	0.0006	0.0020	1	08/07/24 10:32	ELM	L766050
Hexachlorobutadiene	<0.0019	mg/Kg	0.0019	0.0020	1	08/07/24 10:32	ELM	L766050
2-Hexanone	<0.0081	mg/Kg	0.0081	0.0100	1	08/07/24 10:32	ELM	L766050
Isopropylbenzene	<0.0015	mg/Kg	0.0015	0.0020	1	08/07/24 10:32	ELM	L766050
4-Isopropyl toluene	<0.0013	mg/Kg	0.0013	0.0020	1	08/07/24 10:32	ELM	L766050
Methyl Acetate	<0.0076	mg/Kg	0.0076	0.0100	1	08/07/24 10:32	ELM	L766050
4-Methyl-2-Pentanone	<0.0078	mg/Kg	0.0078	0.0100	1	08/07/24 10:32	ELM	L766050
Methylcyclohexane	<0.0081	mg/Kg	0.0081	0.0100	1	08/07/24 10:32	ELM	L766050
Methylene Chloride	<0.0095	mg/Kg	0.0095	0.0100	1	08/07/24 10:32	ELM	L766050
Methyl tert-butyl ether (MTBE)	<0.0010	mg/Kg	0.0010	0.0020	1	08/07/24 10:32	ELM	L766050
n-Propylbenzene	<0.0011	mg/Kg	0.0011	0.0020	1	08/07/24 10:32	ELM	L766050

Qualifiers/ Definitions

*	Outside QC Limit	DF	Dilution Factor
J	Estimated value	MQL	Method Quantitation Limit

Waypoint ANALYTICAL
2790 Whitten Road, Memphis, TN 38133
Main 901.213.2400 º Fax 901.213.2440
www.waypointanalytical.com

05143
LaBella Associates
Mr. Trey Helms
528 Mineral Trace
Hoover , AL 35244

Project Information : Chickasaw Marine Terminal
Chickasaw, AL
Project #2243359

Report Date : 08/08/2024
Received : 08/01/2024

Rebekah Ross
Project Manager

Report Number : **24-214-0080**

REPORT OF ANALYSIS

Lab No : **85753**
Sample ID : **SB9: 5-7**

Matrix: **Solids**
Sampled: **7/30/2024 12:20**

Analytical Method: 8260B **Prep Batch(es):** **L766048** 08/07/24 07:37
Prep Method: 5035

Test	Results	Units	MDL	MQL	DF	Date / Time Analyzed	By	Analytical Batch
Styrene	<0.0010	mg/Kg	0.0010	0.0020	1	08/07/24 10:32	ELM	L766050
1,1,1,2-Tetrachloroethane	<0.0016	mg/Kg	0.0016	0.0020	1	08/07/24 10:32	ELM	L766050
1,1,2,2-Tetrachloroethane	<0.0013	mg/Kg	0.0013	0.0020	1	08/07/24 10:32	ELM	L766050
Tetrachloroethene	<0.0009	mg/Kg	0.0009	0.0020	1	08/07/24 10:32	ELM	L766050
Toluene	<0.0010	mg/Kg	0.0010	0.0040	1	08/07/24 10:32	ELM	L766050
1,2,3-Trichlorobenzene	<0.0023	mg/Kg	0.0023	0.0040	1	08/07/24 10:32	ELM	L766050
1,2,4-Trichlorobenzene	<0.0021	mg/Kg	0.0021	0.0040	1	08/07/24 10:32	ELM	L766050
1,1,1-Trichloroethane	<0.0009	mg/Kg	0.0009	0.0020	1	08/07/24 10:32	ELM	L766050
1,1,2-Trichloroethane	<0.0006	mg/Kg	0.0006	0.0020	1	08/07/24 10:32	ELM	L766050
Trichloroethene	<0.0010	mg/Kg	0.0010	0.0020	1	08/07/24 10:32	ELM	L766050
Trichlorofluoromethane	<0.0017	mg/Kg	0.0017	0.0020	1	08/07/24 10:32	ELM	L766050
1,2,3-Trichloropropane	<0.0013	mg/Kg	0.0013	0.0020	1	08/07/24 10:32	ELM	L766050
1,2,3-Trimethylbenzene	<0.0020	mg/Kg	0.0020	0.0020	1	08/07/24 10:32	ELM	L766050
1,2,4-Trimethylbenzene	<0.0019	mg/Kg	0.0019	0.0020	1	08/07/24 10:32	ELM	L766050
1,3,5-Trimethylbenzene	<0.0008	mg/Kg	0.0008	0.0020	1	08/07/24 10:32	ELM	L766050
Vinyl Chloride	<0.0016	mg/Kg	0.0016	0.0020	1	08/07/24 10:32	ELM	L766050
Xylene (Total)	<0.0007	mg/Kg	0.0007	0.0020	1	08/07/24 10:32		L766050
Surrogate: 4-Bromofluorobenzene	94.4		Limits: 60-140%		1	08/07/24 10:32	ELM	L766050
Surrogate: 1,2-Dichloroethane - d4	114		Limits: 60-140%		1	08/07/24 10:32	ELM	L766050
Surrogate: Toluene-d8	94.5		Limits: 60-140%		1	08/07/24 10:32	ELM	L766050

Qualifiers/ Definitions

*	Outside QC Limit	DF	Dilution Factor
J	Estimated value	MQL	Method Quantitation Limit

Waypoint ANALYTICAL
2790 Whitten Road, Memphis, TN 38133
Main 901.213.2400 º Fax 901.213.2440
www.waypointanalytical.com

05143
LaBella Associates
Mr. Trey Helms
528 Mineral Trace
Hoover , AL 35244

Project Chickasaw Marine Terminal

Information : Chickasaw, AL
Project #2243359

Report Date : 08/08/2024
Received : 08/01/2024

Rebekah Ross
Project Manager

Report Number : **24-214-0080**

REPORT OF ANALYSIS

Lab No : **85753**
Sample ID : **SB9: 5-7**

Matrix: **Solids**
Sampled: **7/30/2024 12:20**

Analytical Method: 8270D SIM **Prep Batch(es):** **L765234** 08/05/24 07:12
Prep Method: 3550B

Test	Results	Units	MDL	MQL	DF	Date / Time Analyzed	By	Analytical Batch
Acenaphthene	<0.000304	mg/Kg	0.000304	0.000670	1	08/05/24 21:20	SMB	L765605
Acenaphthylene	<0.000270	mg/Kg	0.000270	0.000670	1	08/05/24 21:20	SMB	L765605
Anthracene	<0.000334	mg/Kg	0.000334	0.000670	1	08/05/24 21:20	SMB	L765605
Benzo(a)anthracene	<0.000493	mg/Kg	0.000493	0.000670	1	08/05/24 21:20	SMB	L765605
Benzo(a)pyrene	<0.000468	mg/Kg	0.000468	0.000670	1	08/05/24 21:20	SMB	L765605
Benzo(b)fluoranthene	<0.000585	mg/Kg	0.000585	0.000670	1	08/05/24 21:20	SMB	L765605
Benzo(g,h,i)perylene	<0.000639	mg/Kg	0.000639	0.000670	1	08/05/24 21:20	SMB	L765605
Benzo(k)fluoranthene	<0.000437	mg/Kg	0.000437	0.000670	1	08/05/24 21:20	SMB	L765605
Chrysene	<0.000624	mg/Kg	0.000624	0.000670	1	08/05/24 21:20	SMB	L765605
Dibenz(a,h)anthracene	<0.000614	mg/Kg	0.000614	0.000670	1	08/05/24 21:20	SMB	L765605
Fluoranthene	<0.000394	mg/Kg	0.000394	0.000670	1	08/05/24 21:20	SMB	L765605
Fluorene	<0.000286	mg/Kg	0.000286	0.000670	1	08/05/24 21:20	SMB	L765605
Indeno(1,2,3-cd)pyrene	<0.000627	mg/Kg	0.000627	0.000670	1	08/05/24 21:20	SMB	L765605
1-Methylnaphthalene	<0.00109	mg/Kg	0.00109	0.00201	1	08/05/24 21:20	SMB	L765605
2-Methylnaphthalene	<0.00194	mg/Kg	0.00194	0.00201	1	08/05/24 21:20	SMB	L765605
Naphthalene	<0.00145	mg/Kg	0.00145	0.00201	1	08/05/24 21:20	SMB	L765605
Phenanthrene	<0.000421	mg/Kg	0.000421	0.000670	1	08/05/24 21:20	SMB	L765605
Pyrene	<0.000643	mg/Kg	0.000643	0.000670	1	08/05/24 21:20	SMB	L765605
Surrogate: 2-Fluorobiphenyl	41.1		Limits: 33-115%		1	08/05/24 21:20	SMB	L765605
Surrogate: Nitrobenzene-d5	42.6		Limits: 29-110%		1	08/05/24 21:20	SMB	L765605
Surrogate: 4-Terphenyl-d14	58.6		Limits: 33-122%		1	08/05/24 21:20	SMB	L765605

Qualifiers/ Definitions

*	Outside QC Limit	DF	Dilution Factor
J	Estimated value	MQL	Method Quantitation Limit

2790 Whitten Road, Memphis, TN 38133
Main 901.213.2400 º Fax 901.213.2440
www.waypointanalytical.com

05143
LaBella Associates
Mr. Trey Helms
528 Mineral Trace
Hoover , AL 35244

Project Information : Chickasaw Marine Terminal
Chickasaw, AL
Project #2243359

Report Date : 08/08/2024
Received : 08/01/2024

Rebekah Ross
Project Manager

Report Number : **24-214-0080**

REPORT OF ANALYSIS

Lab No : **85754**
Sample ID : **SB10: 2-4**

Matrix: **Solids**
Sampled: **7/30/2024 12:44**

Test	Results	Units	MDL	MQL	DF	Date / Time Analyzed	By	Analytical Method
Moisture	**20.0**	%	0	0.050	1	08/02/24 14:01	ANV	SW-DRYWT
Arsenic	**3.48**	mg/Kg	0.250	0.500	1	08/03/24 00:15	BKN	6010D
Barium	**205**	mg/Kg	0.150	0.500	1	08/03/24 00:15	BKN	6010D
Cadmium	**0.351**	mg/Kg	0.0500	0.100	1	08/03/24 00:15	BKN	6010D
Chromium	**61.7**	mg/Kg	0.250	0.250	1	08/03/24 00:15	BKN	6010D
Lead	**81.1**	mg/Kg	0.200	0.300	1	08/03/24 00:15	BKN	6010D
Mercury	**0.487**	mg/Kg	0.0214	0.177	1	08/02/24 11:25	FDS	7471A
Selenium	<0.350	mg/Kg	0.350	0.500	1	08/03/24 00:15	BKN	6010D
Silver	<0.200	mg/Kg	0.200	0.250	1	08/03/24 00:15	BKN	6010D

Qualifiers/ Definitions

*	Outside QC Limit	DF	Dilution Factor
J	Estimated value	MQL	Method Quantitation Limit

Waypoint ANALYTICAL
2790 Whitten Road, Memphis, TN 38133
Main 901.213.2400 º Fax 901.213.2440
www.waypointanalytical.com

05143
LaBella Associates
Mr. Trey Helms
528 Mineral Trace
Hoover , AL 35244

Project Chickasaw Marine Terminal
Information : Chickasaw, AL
Project #2243359

Report Date : 08/08/2024
Received : 08/01/2024

Rebekah Ross
Project Manager

Report Number : **24-214-0080**

REPORT OF ANALYSIS

Lab No : **85754**
Sample ID : **SB10: 2-4**

Matrix: **Solids**
Sampled: **7/30/2024 12:44**

Analytical Method: 8082A **Prep Batch(es):** **L765458** 08/06/24 08:15
Prep Method: 3546

Test	Results	Units	MDL	MQL	DF	Date / Time Analyzed	By	Analytical Batch
Aroclor 1016	<0.0013	mg/Kg	0.0013	0.0066	1	08/07/24 13:15	VIC	L765906
Aroclor 1221	<0.0022	mg/Kg	0.0022	0.0066	1	08/07/24 13:15	VIC	L765906
Aroclor 1232	<0.0022	mg/Kg	0.0022	0.0066	1	08/07/24 13:15	VIC	L765906
Aroclor 1242	<0.0022	mg/Kg	0.0022	0.0066	1	08/07/24 13:15	VIC	L765906
Aroclor 1248	<0.0022	mg/Kg	0.0022	0.0066	1	08/07/24 13:15	VIC	L765906
Aroclor 1254	<0.0022	mg/Kg	0.0022	0.0066	1	08/07/24 13:15	VIC	L765906
Aroclor 1260	<0.0023	mg/Kg	0.0023	0.0066	1	08/07/24 13:15	VIC	L765906
Surrogate: Decachlorobiphenyl	35.2		Limits: 25-125%		1	08/07/24 13:15	VIC	8082A
Surrogate: Tetrachloro-m-xylene	43.9		Limits: 25-125%		1	08/07/24 13:15	VIC	8082A

Analytical Method: 8260B **Prep Batch(es):** **L766048** 08/07/24 07:37
Prep Method: 5035

Test	Results	Units	MDL	MQL	DF	Date / Time Analyzed	By	Analytical Batch
Acetone	<0.0444	mg/Kg	0.0444	0.0699	1	08/07/24 11:05	ELM	L766050
Acrylonitrile	<0.0153	mg/Kg	0.0153	0.0699	1	08/07/24 11:05	ELM	L766050
Benzene	<0.0016	mg/Kg	0.0016	0.0035	1	08/07/24 11:05	ELM	L766050
Bromobenzene	<0.0023	mg/Kg	0.0023	0.0035	1	08/07/24 11:05	ELM	L766050
Bromodichloromethane	<0.0017	mg/Kg	0.0017	0.0035	1	08/07/24 11:05	ELM	L766050
Bromoform	<0.0033	mg/Kg	0.0033	0.0035	1	08/07/24 11:05	ELM	L766050
Bromomethane	<0.0024	mg/Kg	0.0024	0.0035	1	08/07/24 11:05	ELM	L766050
2-Butanone (MEK)	<0.0638	mg/Kg	0.0638	0.0699	1	08/07/24 11:05	ELM	L766050
n-Butylbenzene	<0.0032	mg/Kg	0.0032	0.0035	1	08/07/24 11:05	ELM	L766050

Qualifiers/ Definitions

*	Outside QC Limit	DF	Dilution Factor
J	Estimated value	MQL	Method Quantitation Limit

Waypoint ANALYTICAL
2790 Whitten Road, Memphis, TN 38133
Main 901.213.2400 º Fax 901.213.2440
www.waypointanalytical.com

05143
LaBella Associates
Mr. Trey Helms
528 Mineral Trace
Hoover , AL 35244

Project Chickasaw Marine Terminal
Information : Chickasaw, AL
Project #2243359

Report Date : 08/08/2024
Received : 08/01/2024

Rebekah Ross
Project Manager

Report Number : **24-214-0080**

REPORT OF ANALYSIS

Lab No : **85754**
Sample ID : **SB10: 2-4**

Matrix: **Solids**
Sampled: **7/30/2024 12:44**

Analytical Method: 8260B **Prep Batch(es):** **L766048** 08/07/24 07:37
Prep Method: 5035

Test	Results	Units	MDL	MQL	DF	Date / Time Analyzed	By	Analytical Batch
sec-Butyl benzene	<0.0023	mg/Kg	0.0023	0.0035	1	08/07/24 11:05	ELM	L766050
tert-Butyl benzene	<0.0019	mg/Kg	0.0019	0.0035	1	08/07/24 11:05	ELM	L766050
Carbon Disulfide	<0.0065	mg/Kg	0.0065	0.0175	1	08/07/24 11:05	ELM	L766050
Carbon Tetrachloride	<0.0015	mg/Kg	0.0015	0.0035	1	08/07/24 11:05	ELM	L766050
Chlorobenzene	<0.0016	mg/Kg	0.0016	0.0035	1	08/07/24 11:05	ELM	L766050
Chlorodibromomethane	<0.0019	mg/Kg	0.0019	0.0035	1	08/07/24 11:05	ELM	L766050
Chloroethane	<0.0030	mg/Kg	0.0030	0.0035	1	08/07/24 11:05	ELM	L766050
Chloroform	<0.0017	mg/Kg	0.0017	0.0035	1	08/07/24 11:05	ELM	L766050
Chloromethane	<0.0029	mg/Kg	0.0029	0.0035	1	08/07/24 11:05	ELM	L766050
2-Chlorotoluene	<0.0012	mg/Kg	0.0012	0.0035	1	08/07/24 11:05	ELM	L766050
4-Chlorotoluene	<0.0016	mg/Kg	0.0016	0.0035	1	08/07/24 11:05	ELM	L766050
Cyclohexane	<0.0151	mg/Kg	0.0151	0.0175	1	08/07/24 11:05	ELM	L766050
Di-Isopropyl Ether (DIPE)	<0.0158	mg/Kg	0.0158	0.0699	1	08/07/24 11:05	ELM	L766050
1,2-Dibromo-3-Chloropropane	<0.0071	mg/Kg	0.0071	0.0175	1	08/07/24 11:05	ELM	L766050
1,2-Dibromoethane	<0.0018	mg/Kg	0.0018	0.0035	1	08/07/24 11:05	ELM	L766050
Dibromomethane	<0.0023	mg/Kg	0.0023	0.0035	1	08/07/24 11:05	ELM	L766050
1,2-Dichlorobenzene	<0.0030	mg/Kg	0.0030	0.0035	1	08/07/24 11:05	ELM	L766050
1,3-Dichlorobenzene	<0.0016	mg/Kg	0.0016	0.0035	1	08/07/24 11:05	ELM	L766050
1,4-Dichlorobenzene	<0.0028	mg/Kg	0.0028	0.0035	1	08/07/24 11:05	ELM	L766050
Dichlorodifluoromethane	<0.0029	mg/Kg	0.0029	0.0035	1	08/07/24 11:05	ELM	L766050
1,1-Dichloroethane	<0.0019	mg/Kg	0.0019	0.0035	1	08/07/24 11:05	ELM	L766050
1,2-Dichloroethane	<0.0021	mg/Kg	0.0021	0.0035	1	08/07/24 11:05	ELM	L766050

Qualifiers/ Definitions

*	Outside QC Limit	DF	Dilution Factor
J	Estimated value	MQL	Method Quantitation Limit

2790 Whitten Road, Memphis, TN 38133
Main 901.213.2400 º Fax 901.213.2440
www.waypointanalytical.com

05143
LaBella Associates
Mr. Trey Helms
528 Mineral Trace
Hoover , AL 35244

Project Chickasaw Marine Terminal

Information : Chickasaw, AL
Project #2243359

Report Date : 08/08/2024
Received : 08/01/2024

Rebekah Ross
Project Manager

Report Number : **24-214-0080**

REPORT OF ANALYSIS

Lab No : **85754**
Sample ID : **SB10: 2-4**

Matrix: **Solids**
Sampled: **7/30/2024 12:44**

Analytical Method: 8260B **Prep Batch(es):** **L766048** 08/07/24 07:37
Prep Method: 5035

Test	Results	Units	MDL	MQL	DF	Date / Time Analyzed	By	Analytical Batch
1,1-Dichloroethene	<0.0032	mg/Kg	0.0032	0.0035	1	08/07/24 11:05	ELM	L766050
cis-1,2-Dichloroethene	<0.0020	mg/Kg	0.0020	0.0035	1	08/07/24 11:05	ELM	L766050
trans-1,2-Dichloroethene	<0.0021	mg/Kg	0.0021	0.0035	1	08/07/24 11:05	ELM	L766050
1,2-Dichloroethene (Total)	<0.0020	mg/Kg	0.0020	0.0035	1	08/07/24 11:05		L766050
1,2-Dichloropropane	<0.0025	mg/Kg	0.0025	0.0035	1	08/07/24 11:05	ELM	L766050
1,3-Dichloropropane	<0.0028	mg/Kg	0.0028	0.0035	1	08/07/24 11:05	ELM	L766050
2,2-Dichloropropane	<0.0019	mg/Kg	0.0019	0.0035	1	08/07/24 11:05	ELM	L766050
1,1-Dichloropropene	<0.0012	mg/Kg	0.0012	0.0035	1	08/07/24 11:05	ELM	L766050
cis-1,3-Dichloropropene	<0.0015	mg/Kg	0.0015	0.0035	1	08/07/24 11:05	ELM	L766050
trans-1,3-Dichloropropene	<0.0016	mg/Kg	0.0016	0.0035	1	08/07/24 11:05	ELM	L766050
Ethylbenzene	<0.0020	mg/Kg	0.0020	0.0035	1	08/07/24 11:05	ELM	L766050
1,1,2-Trichloro-1,2,2-trifluoroethane	<0.0012	mg/Kg	0.0012	0.0035	1	08/07/24 11:05	ELM	L766050
Hexachlorobutadiene	<0.0034	mg/Kg	0.0034	0.0035	1	08/07/24 11:05	ELM	L766050
2-Hexanone	<0.0143	mg/Kg	0.0143	0.0175	1	08/07/24 11:05	ELM	L766050
Isopropylbenzene	<0.0026	mg/Kg	0.0026	0.0035	1	08/07/24 11:05	ELM	L766050
4-Isopropyl toluene	<0.0023	mg/Kg	0.0023	0.0035	1	08/07/24 11:05	ELM	L766050
Methyl Acetate	<0.0134	mg/Kg	0.0134	0.0175	1	08/07/24 11:05	ELM	L766050
4-Methyl-2-Pentanone	<0.0137	mg/Kg	0.0137	0.0175	1	08/07/24 11:05	ELM	L766050
Methylcyclohexane	<0.0142	mg/Kg	0.0142	0.0175	1	08/07/24 11:05	ELM	L766050
Methylene Chloride	<0.0167	mg/Kg	0.0167	0.0175	1	08/07/24 11:05	ELM	L766050
Methyl tert-butyl ether (MTBE)	<0.0018	mg/Kg	0.0018	0.0035	1	08/07/24 11:05	ELM	L766050
n-Propylbenzene	<0.0020	mg/Kg	0.0020	0.0035	1	08/07/24 11:05	ELM	L766050

Qualifiers/ Definitions

*	Outside QC Limit	DF	Dilution Factor
J	Estimated value	MQL	Method Quantitation Limit

Waypoint ANALYTICAL
2790 Whitten Road, Memphis, TN 38133
Main 901.213.2400 º Fax 901.213.2440
www.waypointanalytical.com

05143
LaBella Associates
Mr. Trey Helms
528 Mineral Trace
Hoover , AL 35244

Project Information : Chickasaw Marine Terminal
Chickasaw, AL
Project #2243359

Report Date : 08/08/2024
Received : 08/01/2024

Rebekah Ross
Project Manager

Report Number : **24-214-0080**

REPORT OF ANALYSIS

Lab No : **85754**
Sample ID : **SB10: 2-4**

Matrix: **Solids**
Sampled: **7/30/2024 12:44**

Analytical Method: 8260B **Prep Batch(es):** **L766048** 08/07/24 07:37
Prep Method: 5035

Test	Results	Units	MDL	MQL	DF	Date / Time Analyzed	By	Analytical Batch
Styrene	<0.0018	mg/Kg	0.0018	0.0035	1	08/07/24 11:05	ELM	L766050
1,1,1,2-Tetrachloroethane	<0.0028	mg/Kg	0.0028	0.0035	1	08/07/24 11:05	ELM	L766050
1,1,2,2-Tetrachloroethane	<0.0024	mg/Kg	0.0024	0.0035	1	08/07/24 11:05	ELM	L766050
Tetrachloroethene	<0.0016	mg/Kg	0.0016	0.0035	1	08/07/24 11:05	ELM	L766050
Toluene	<0.0018	mg/Kg	0.0018	0.0069	1	08/07/24 11:05	ELM	L766050
1,2,3-Trichlorobenzene	<0.0041	mg/Kg	0.0041	0.0069	1	08/07/24 11:05	ELM	L766050
1,2,4-Trichlorobenzene	<0.0037	mg/Kg	0.0037	0.0069	1	08/07/24 11:05	ELM	L766050
1,1,1-Trichloroethane	<0.0016	mg/Kg	0.0016	0.0035	1	08/07/24 11:05	ELM	L766050
1,1,2-Trichloroethane	<0.0012	mg/Kg	0.0012	0.0035	1	08/07/24 11:05	ELM	L766050
Trichloroethene	<0.0018	mg/Kg	0.0018	0.0035	1	08/07/24 11:05	ELM	L766050
Trichlorofluoromethane	<0.0030	mg/Kg	0.0030	0.0035	1	08/07/24 11:05	ELM	L766050
1,2,3-Trichloropropane	<0.0022	mg/Kg	0.0022	0.0035	1	08/07/24 11:05	ELM	L766050
1,2,3-Trimethylbenzene	<0.0035	mg/Kg	0.0035	0.0035	1	08/07/24 11:05	ELM	L766050
1,2,4-Trimethylbenzene	<0.0034	mg/Kg	0.0034	0.0035	1	08/07/24 11:05	ELM	L766050
1,3,5-Trimethylbenzene	<0.0014	mg/Kg	0.0014	0.0035	1	08/07/24 11:05	ELM	L766050
Vinyl Chloride	<0.0028	mg/Kg	0.0028	0.0035	1	08/07/24 11:05	ELM	L766050
Xylene (Total)	<0.0013	mg/Kg	0.0013	0.0035	1	08/07/24 11:05		L766050
Surrogate: 4-Bromofluorobenzene	88.6		Limits: 60-140%		1	08/07/24 11:05	ELM	L766050
Surrogate: 1,2-Dichloroethane - d4	125		Limits: 60-140%		1	08/07/24 11:05	ELM	L766050
Surrogate: Toluene-d8	93.1		Limits: 60-140%		1	08/07/24 11:05	ELM	L766050

Qualifiers/ Definitions

*	Outside QC Limit	DF	Dilution Factor
J	Estimated value	MQL	Method Quantitation Limit

Waypoint ANALYTICAL
2790 Whitten Road, Memphis, TN 38133
Main 901.213.2400 º Fax 901.213.2440
www.waypointanalytical.com

05143
LaBella Associates
Mr. Trey Helms
528 Mineral Trace
Hoover , AL 35244

Project Chickasaw Marine Terminal

Information : Chickasaw, AL
Project #2243359

Report Date : 08/08/2024
Received : 08/01/2024

Rebekah Ross
Project Manager

Report Number : **24-214-0080**

REPORT OF ANALYSIS

Lab No : **85754**
Sample ID : **SB10: 2-4**

Matrix: **Solids**
Sampled: **7/30/2024 12:44**

Analytical Method: 8270D SIM **Prep Batch(es):** **L765234** 08/05/24 07:12
Prep Method: 3550B

Test	Results	Units	MDL	MQL	DF	Date / Time Analyzed	By	Analytical Batch
Acenaphthene	**0.0588**	mg/Kg	0.00608	0.0134	20	08/06/24 23:38	SMB	L765605
Acenaphthylene	<0.00540	mg/Kg	0.00540	0.0134	20	08/06/24 23:38	SMB	L765605
Anthracene	<0.00668	mg/Kg	0.00668	0.0134	20	08/06/24 23:38	SMB	L765605
Benzo(a)anthracene	<0.00986	mg/Kg	0.00986	0.0134	20	08/06/24 23:38	SMB	L765605
Benzo(a)pyrene	**0.0477**	mg/Kg	0.00936	0.0134	20	08/06/24 23:38	SMB	L765605
Benzo(b)fluoranthene	**0.0490**	mg/Kg	0.0117	0.0134	20	08/06/24 23:38	SMB	L765605
Benzo(g,h,i)perylene	<0.0128	mg/Kg	0.0128	0.0134	20	08/06/24 23:38	SMB	L765605
Benzo(k)fluoranthene	**0.0158**	mg/Kg	0.00874	0.0134	20	08/06/24 23:38	SMB	L765605
Chrysene	<0.0125	mg/Kg	0.0125	0.0134	20	08/06/24 23:38	SMB	L765605
Dibenz(a,h)anthracene	<0.0123	mg/Kg	0.0123	0.0134	20	08/06/24 23:38	SMB	L765605
Fluoranthene	**0.0273**	mg/Kg	0.00788	0.0134	20	08/06/24 23:38	SMB	L765605
Fluorene	**0.0339**	mg/Kg	0.00572	0.0134	20	08/06/24 23:38	SMB	L765605
Indeno(1,2,3-cd)pyrene	<0.0125	mg/Kg	0.0125	0.0134	20	08/06/24 23:38	SMB	L765605
1-Methylnaphthalene	<0.0218	mg/Kg	0.0218	0.0402	20	08/06/24 23:38	SMB	L765605
2-Methylnaphthalene	<0.0387	mg/Kg	0.0387	0.0402	20	08/06/24 23:38	SMB	L765605
Naphthalene	<0.0290	mg/Kg	0.0290	0.0402	20	08/06/24 23:38	SMB	L765605
Phenanthrene	**0.0185**	mg/Kg	0.00842	0.0134	20	08/06/24 23:38	SMB	L765605
Pyrene	**0.0526**	mg/Kg	0.0129	0.0134	20	08/06/24 23:38	SMB	L765605
Surrogate: 2-Fluorobiphenyl	44.4		Limits: 33-115%		20	08/06/24 23:38	SMB	L765605
Surrogate: Nitrobenzene-d5	45.0		Limits: 29-110%		20	08/06/24 23:38	SMB	L765605
Surrogate: 4-Terphenyl-d14	49.5		Limits: 33-122%		20	08/06/24 23:38	SMB	L765605

Qualifiers/ Definitions

*	Outside QC Limit	DF	Dilution Factor
J	Estimated value	MQL	Method Quantitation Limit

Waypoint ANALYTICAL
2790 Whitten Road, Memphis, TN 38133
Main 901.213.2400 º Fax 901.213.2440
www.waypointanalytical.com

05143
LaBella Associates
Mr. Trey Helms
528 Mineral Trace
Hoover , AL 35244

Project Information : Chickasaw Marine Terminal
Chickasaw, AL
Project #2243359

Report Date : 08/08/2024
Received : 08/01/2024

Rebekah Ross
Project Manager

Report Number : **24-214-0080**

REPORT OF ANALYSIS

Lab No : **85755**
Sample ID : **SB10: 4-5.5**

Matrix: **Solids**
Sampled: **7/30/2024 12:47**

Test	Results	Units	MDL	MQL	DF	Date / Time Analyzed	By	Analytical Method
Moisture	**23.5**	%	0	0.050	1	08/02/24 14:01	ANV	SW-DRYWT
Arsenic	**3.07**	mg/Kg	0.250	0.500	1	08/03/24 00:30	BKN	6010D
Barium	**31.3**	mg/Kg	0.150	0.500	1	08/03/24 00:30	BKN	6010D
Cadmium	<0.0500	mg/Kg	0.0500	0.100	1	08/03/24 00:30	BKN	6010D
Chromium	**14.6**	mg/Kg	0.250	0.250	1	08/03/24 00:30	BKN	6010D
Lead	**12.1**	mg/Kg	0.200	0.300	1	08/03/24 00:30	BKN	6010D
Mercury	<0.0215	mg/Kg	0.0215	0.178	1	08/02/24 11:35	FDS	7471A
Selenium	<0.350	mg/Kg	0.350	0.500	1	08/03/24 00:30	BKN	6010D
Silver	<0.200	mg/Kg	0.200	0.250	1	08/03/24 00:30	BKN	6010D

Qualifiers/ Definitions

*	Outside QC Limit	DF	Dilution Factor
J	Estimated value	MQL	Method Quantitation Limit

Waypoint ANALYTICAL
2790 Whitten Road, Memphis, TN 38133
Main 901.213.2400 º Fax 901.213.2440
www.waypointanalytical.com

05143
LaBella Associates
Mr. Trey Helms
528 Mineral Trace
Hoover , AL 35244

Project Chickasaw Marine Terminal

Information : Chickasaw, AL
Project #2243359

Report Date : 08/08/2024
Received : 08/01/2024

Rebekah Ross
Project Manager

Report Number : **24-214-0080**

REPORT OF ANALYSIS

Lab No : **85755**
Sample ID : **SB10: 4-5.5**

Matrix: **Solids**
Sampled: **7/30/2024 12:47**

Analytical Method: 8082A **Prep Batch(es):** **L765458** 08/06/24 08:15
Prep Method: 3546

Test	Results	Units	MDL	MQL	DF	Date / Time Analyzed	By	Analytical Batch
Aroclor 1016	<0.0013	mg/Kg	0.0013	0.0066	1	08/07/24 13:36	VIC	L765906
Aroclor 1221	<0.0022	mg/Kg	0.0022	0.0066	1	08/07/24 13:36	VIC	L765906
Aroclor 1232	<0.0022	mg/Kg	0.0022	0.0066	1	08/07/24 13:36	VIC	L765906
Aroclor 1242	<0.0022	mg/Kg	0.0022	0.0066	1	08/07/24 13:36	VIC	L765906
Aroclor 1248	<0.0022	mg/Kg	0.0022	0.0066	1	08/07/24 13:36	VIC	L765906
Aroclor 1254	<0.0022	mg/Kg	0.0022	0.0066	1	08/07/24 13:36	VIC	L765906
Aroclor 1260	<0.0023	mg/Kg	0.0023	0.0066	1	08/07/24 13:36	VIC	L765906
Surrogate: Decachlorobiphenyl	58.9		Limits: 25-125%		1	08/07/24 13:36	VIC	8082A
Surrogate: Tetrachloro-m-xylene	80.7		Limits: 25-125%		1	08/07/24 13:36	VIC	8082A

Analytical Method: 8260B **Prep Batch(es):** **L766048** 08/07/24 07:37
Prep Method: 5035

Test	Results	Units	MDL	MQL	DF	Date / Time Analyzed	By	Analytical Batch
Acetone	<0.0254	mg/Kg	0.0254	0.0400	1	08/07/24 18:47	ELM	L766050
Acrylonitrile	<0.0087	mg/Kg	0.0087	0.0400	1	08/07/24 18:47	ELM	L766050
Benzene	<0.0009	mg/Kg	0.0009	0.0020	1	08/07/24 18:47	ELM	L766050
Bromobenzene	<0.0013	mg/Kg	0.0013	0.0020	1	08/07/24 18:47	ELM	L766050
Bromodichloromethane	<0.0009	mg/Kg	0.0009	0.0020	1	08/07/24 18:47	ELM	L766050
Bromoform	<0.0019	mg/Kg	0.0019	0.0020	1	08/07/24 18:47	ELM	L766050
Bromomethane	<0.0014	mg/Kg	0.0014	0.0020	1	08/07/24 18:47	ELM	L766050
2-Butanone (MEK)	<0.0365	mg/Kg	0.0365	0.0400	1	08/07/24 18:47	ELM	L766050
n-Butylbenzene	<0.0018	mg/Kg	0.0018	0.0020	1	08/07/24 18:47	ELM	L766050

Qualifiers/ Definitions

*	Outside QC Limit	DF	Dilution Factor
J	Estimated value	MQL	Method Quantitation Limit

2790 Whitten Road, Memphis, TN 38133
Main 901.213.2400 º Fax 901.213.2440
www.waypointanalytical.com

05143
LaBella Associates
Mr. Trey Helms
528 Mineral Trace
Hoover , AL 35244

Project Information : Chickasaw Marine Terminal
Chickasaw, AL
Project #2243359

Report Date : 08/08/2024
Received : 08/01/2024

Rebekah Ross
Project Manager

Report Number : **24-214-0080**

REPORT OF ANALYSIS

Lab No : **85755**
Sample ID : **SB10: 4-5.5**

Matrix: **Solids**
Sampled: **7/30/2024 12:47**

Analytical Method: 8260B **Prep Batch(es):** **L766048** 08/07/24 07:37
Prep Method: 5035

Test	Results	Units	MDL	MQL	DF	Date / Time Analyzed	By	Analytical Batch
sec-Butyl benzene	<0.0013	mg/Kg	0.0013	0.0020	1	08/07/24 18:47	ELM	L766050
tert-Butyl benzene	<0.0010	mg/Kg	0.0010	0.0020	1	08/07/24 18:47	ELM	L766050
Carbon Disulfide	<0.0037	mg/Kg	0.0037	0.0100	1	08/07/24 18:47	ELM	L766050
Carbon Tetrachloride	<0.0009	mg/Kg	0.0009	0.0020	1	08/07/24 18:47	ELM	L766050
Chlorobenzene	<0.0009	mg/Kg	0.0009	0.0020	1	08/07/24 18:47	ELM	L766050
Chlorodibromomethane	<0.0011	mg/Kg	0.0011	0.0020	1	08/07/24 18:47	ELM	L766050
Chloroethane	<0.0017	mg/Kg	0.0017	0.0020	1	08/07/24 18:47	ELM	L766050
Chloroform	<0.0010	mg/Kg	0.0010	0.0020	1	08/07/24 18:47	ELM	L766050
Chloromethane	<0.0016	mg/Kg	0.0016	0.0020	1	08/07/24 18:47	ELM	L766050
2-Chlorotoluene	<0.0007	mg/Kg	0.0007	0.0020	1	08/07/24 18:47	ELM	L766050
4-Chlorotoluene	<0.0009	mg/Kg	0.0009	0.0020	1	08/07/24 18:47	ELM	L766050
Cyclohexane	<0.0086	mg/Kg	0.0086	0.0100	1	08/07/24 18:47	ELM	L766050
Di-Isopropyl Ether (DIPE)	<0.0090	mg/Kg	0.0090	0.0400	1	08/07/24 18:47	ELM	L766050
1,2-Dibromo-3-Chloropropane	<0.0040	mg/Kg	0.0040	0.0100	1	08/07/24 18:47	ELM	L766050
1,2-Dibromoethane	<0.0010	mg/Kg	0.0010	0.0020	1	08/07/24 18:47	ELM	L766050
Dibromomethane	<0.0013	mg/Kg	0.0013	0.0020	1	08/07/24 18:47	ELM	L766050
1,2-Dichlorobenzene	<0.0017	mg/Kg	0.0017	0.0020	1	08/07/24 18:47	ELM	L766050
1,3-Dichlorobenzene	<0.0009	mg/Kg	0.0009	0.0020	1	08/07/24 18:47	ELM	L766050
1,4-Dichlorobenzene	<0.0016	mg/Kg	0.0016	0.0020	1	08/07/24 18:47	ELM	L766050
Dichlorodifluoromethane	<0.0016	mg/Kg	0.0016	0.0020	1	08/07/24 18:47	ELM	L766050
1,1-Dichloroethane	<0.0011	mg/Kg	0.0011	0.0020	1	08/07/24 18:47	ELM	L766050
1,2-Dichloroethane	<0.0012	mg/Kg	0.0012	0.0020	1	08/07/24 18:47	ELM	L766050

Qualifiers/ Definitions

*	Outside QC Limit	DF	Dilution Factor
J	Estimated value	MQL	Method Quantitation Limit

Waypoint ANALYTICAL
2790 Whitten Road, Memphis, TN 38133
Main 901.213.2400 º Fax 901.213.2440
www.waypointanalytical.com

05143
LaBella Associates
Mr. Trey Helms
528 Mineral Trace
Hoover , AL 35244

Project Chickasaw Marine Terminal

Information : Chickasaw, AL
Project #2243359

Report Date : 08/08/2024
Received : 08/01/2024

Rebekah Ross
Project Manager

Report Number : **24-214-0080**

REPORT OF ANALYSIS

Lab No : **85755**
Sample ID : **SB10: 4-5.5**

Matrix: **Solids**
Sampled: **7/30/2024 12:47**

Analytical Method: 8260B **Prep Batch(es):** **L766048** 08/07/24 07:37
Prep Method: 5035

Test	Results	Units	MDL	MQL	DF	Date / Time Analyzed	By	Analytical Batch
1,1-Dichloroethene	<0.0018	mg/Kg	0.0018	0.0020	1	08/07/24 18:47	ELM	L766050
cis-1,2-Dichloroethene	<0.0011	mg/Kg	0.0011	0.0020	1	08/07/24 18:47	ELM	L766050
trans-1,2-Dichloroethene	<0.0012	mg/Kg	0.0012	0.0020	1	08/07/24 18:47	ELM	L766050
1,2-Dichloroethene (Total)	<0.0011	mg/Kg	0.0011	0.0020	1	08/07/24 18:47		L766050
1,2-Dichloropropane	<0.0014	mg/Kg	0.0014	0.0020	1	08/07/24 18:47	ELM	L766050
1,3-Dichloropropane	<0.0016	mg/Kg	0.0016	0.0020	1	08/07/24 18:47	ELM	L766050
2,2-Dichloropropane	<0.0011	mg/Kg	0.0011	0.0020	1	08/07/24 18:47	ELM	L766050
1,1-Dichloropropene	<0.0007	mg/Kg	0.0007	0.0020	1	08/07/24 18:47	ELM	L766050
cis-1,3-Dichloropropene	<0.0008	mg/Kg	0.0008	0.0020	1	08/07/24 18:47	ELM	L766050
trans-1,3-Dichloropropene	<0.0009	mg/Kg	0.0009	0.0020	1	08/07/24 18:47	ELM	L766050
Ethylbenzene	<0.0011	mg/Kg	0.0011	0.0020	1	08/07/24 18:47	ELM	L766050
1,1,2-Trichloro-1,2,2-trifluoroethane	<0.0006	mg/Kg	0.0006	0.0020	1	08/07/24 18:47	ELM	L766050
Hexachlorobutadiene	<0.0019	mg/Kg	0.0019	0.0020	1	08/07/24 18:47	ELM	L766050
2-Hexanone	<0.0081	mg/Kg	0.0081	0.0100	1	08/07/24 18:47	ELM	L766050
Isopropylbenzene	<0.0015	mg/Kg	0.0015	0.0020	1	08/07/24 18:47	ELM	L766050
4-Isopropyl toluene	<0.0013	mg/Kg	0.0013	0.0020	1	08/07/24 18:47	ELM	L766050
Methyl Acetate	<0.0076	mg/Kg	0.0076	0.0100	1	08/07/24 18:47	ELM	L766050
4-Methyl-2-Pentanone	<0.0078	mg/Kg	0.0078	0.0100	1	08/07/24 18:47	ELM	L766050
Methylcyclohexane	<0.0081	mg/Kg	0.0081	0.0100	1	08/07/24 18:47	ELM	L766050
Methylene Chloride	<0.0095	mg/Kg	0.0095	0.0100	1	08/07/24 18:47	ELM	L766050
Methyl tert-butyl ether (MTBE)	<0.0010	mg/Kg	0.0010	0.0020	1	08/07/24 18:47	ELM	L766050
n-Propylbenzene	<0.0011	mg/Kg	0.0011	0.0020	1	08/07/24 18:47	ELM	L766050

Qualifiers/ Definitions

*	Outside QC Limit	DF	Dilution Factor
J	Estimated value	MQL	Method Quantitation Limit

Waypoint ANALYTICAL
2790 Whitten Road, Memphis, TN 38133
Main 901.213.2400 º Fax 901.213.2440
www.waypointanalytical.com

05143
LaBella Associates
Mr. Trey Helms
528 Mineral Trace
Hoover , AL 35244

Project Information : Chickasaw Marine Terminal
Chickasaw, AL
Project #2243359

Report Date : 08/08/2024
Received : 08/01/2024

Rebekah Ross
Project Manager

Report Number : **24-214-0080**

REPORT OF ANALYSIS

Lab No : **85755**
Sample ID : **SB10: 4-5.5**

Matrix: **Solids**
Sampled: **7/30/2024 12:47**

Analytical Method: 8260B **Prep Batch(es):** **L766048** 08/07/24 07:37
Prep Method: 5035

Test	Results	Units	MDL	MQL	DF	Date / Time Analyzed	By	Analytical Batch
Styrene	<0.0010	mg/Kg	0.0010	0.0020	1	08/07/24 18:47	ELM	L766050
1,1,1,2-Tetrachloroethane	<0.0016	mg/Kg	0.0016	0.0020	1	08/07/24 18:47	ELM	L766050
1,1,2,2-Tetrachloroethane	<0.0013	mg/Kg	0.0013	0.0020	1	08/07/24 18:47	ELM	L766050
Tetrachloroethene	<0.0009	mg/Kg	0.0009	0.0020	1	08/07/24 18:47	ELM	L766050
Toluene	<0.0010	mg/Kg	0.0010	0.0040	1	08/07/24 18:47	ELM	L766050
1,2,3-Trichlorobenzene	<0.0023	mg/Kg	0.0023	0.0040	1	08/07/24 18:47	ELM	L766050
1,2,4-Trichlorobenzene	<0.0021	mg/Kg	0.0021	0.0040	1	08/07/24 18:47	ELM	L766050
1,1,1-Trichloroethane	<0.0009	mg/Kg	0.0009	0.0020	1	08/07/24 18:47	ELM	L766050
1,1,2-Trichloroethane	<0.0006	mg/Kg	0.0006	0.0020	1	08/07/24 18:47	ELM	L766050
Trichloroethene	<0.0010	mg/Kg	0.0010	0.0020	1	08/07/24 18:47	ELM	L766050
Trichlorofluoromethane	<0.0017	mg/Kg	0.0017	0.0020	1	08/07/24 18:47	ELM	L766050
1,2,3-Trichloropropane	<0.0013	mg/Kg	0.0013	0.0020	1	08/07/24 18:47	ELM	L766050
1,2,3-Trimethylbenzene	<0.0020	mg/Kg	0.0020	0.0020	1	08/07/24 18:47	ELM	L766050
1,2,4-Trimethylbenzene	<0.0019	mg/Kg	0.0019	0.0020	1	08/07/24 18:47	ELM	L766050
1,3,5-Trimethylbenzene	<0.0008	mg/Kg	0.0008	0.0020	1	08/07/24 18:47	ELM	L766050
Vinyl Chloride	<0.0016	mg/Kg	0.0016	0.0020	1	08/07/24 18:47	ELM	L766050
Xylene (Total)	<0.0007	mg/Kg	0.0007	0.0020	1	08/07/24 18:47		L766050
Surrogate: 4-Bromofluorobenzene	96.4		Limits: 60-140%		1	08/07/24 18:47	ELM	L766050
Surrogate: 1,2-Dichloroethane - d4	127		Limits: 60-140%		1	08/07/24 18:47	ELM	L766050
Surrogate: Toluene-d8	95.5		Limits: 60-140%		1	08/07/24 18:47	ELM	L766050

Qualifiers/ Definitions

*	Outside QC Limit	DF	Dilution Factor
J	Estimated value	MQL	Method Quantitation Limit

Waypoint ANALYTICAL
2790 Whitten Road, Memphis, TN 38133
Main 901.213.2400 º Fax 901.213.2440
www.waypointanalytical.com

05143
LaBella Associates
Mr. Trey Helms
528 Mineral Trace
Hoover , AL 35244

Project Chickasaw Marine Terminal

Information : Chickasaw, AL
Project #2243359

Report Date : 08/08/2024
Received : 08/01/2024

Rebekah Ross
Project Manager

Report Number : **24-214-0080**

REPORT OF ANALYSIS

Lab No : **85755**
Sample ID : **SB10: 4-5.5**

Matrix: **Solids**
Sampled: **7/30/2024 12:47**

Analytical Method: 8270D SIM **Prep Batch(es):** **L765234** 08/05/24 07:12
Prep Method: 3550B

Test	Results	Units	MDL	MQL	DF	Date / Time Analyzed	By	Analytical Batch
Acenaphthene	**0.000370 J**	mg/Kg	0.000304	0.000670	1	08/05/24 21:40	SMB	L765605
Acenaphthylene	**0.000581 J**	mg/Kg	0.000270	0.000670	1	08/05/24 21:40	SMB	L765605
Anthracene	**0.000887**	mg/Kg	0.000334	0.000670	1	08/05/24 21:40	SMB	L765605
Benzo(a)anthracene	**0.00801**	mg/Kg	0.000493	0.000670	1	08/05/24 21:40	SMB	L765605
Benzo(a)pyrene	**0.0169**	mg/Kg	0.000468	0.000670	1	08/05/24 21:40	SMB	L765605
Benzo(b)fluoranthene	**0.0204**	mg/Kg	0.000585	0.000670	1	08/05/24 21:40	SMB	L765605
Benzo(g,h,i)perylene	**0.0131**	mg/Kg	0.000639	0.000670	1	08/05/24 21:40	SMB	L765605
Benzo(k)fluoranthene	**0.00671**	mg/Kg	0.000437	0.000670	1	08/05/24 21:40	SMB	L765605
Chrysene	**0.0122**	mg/Kg	0.000624	0.000670	1	08/05/24 21:40	SMB	L765605
Dibenz(a,h)anthracene	**0.00311**	mg/Kg	0.000614	0.000670	1	08/05/24 21:40	SMB	L765605
Fluoranthene	**0.0181**	mg/Kg	0.000394	0.000670	1	08/05/24 21:40	SMB	L765605
Fluorene	**0.000531 J**	mg/Kg	0.000286	0.000670	1	08/05/24 21:40	SMB	L765605
Indeno(1,2,3-cd)pyrene	**0.0135**	mg/Kg	0.000627	0.000670	1	08/05/24 21:40	SMB	L765605
1-Methylnaphthalene	<0.00109	mg/Kg	0.00109	0.00201	1	08/05/24 21:40	SMB	L765605
2-Methylnaphthalene	<0.00194	mg/Kg	0.00194	0.00201	1	08/05/24 21:40	SMB	L765605
Naphthalene	<0.00145	mg/Kg	0.00145	0.00201	1	08/05/24 21:40	SMB	L765605
Phenanthrene	**0.00700**	mg/Kg	0.000421	0.000670	1	08/05/24 21:40	SMB	L765605
Pyrene	**0.0174**	mg/Kg	0.000643	0.000670	1	08/05/24 21:40	SMB	L765605
Surrogate: 2-Fluorobiphenyl	48.0		Limits: 33-115%		1	08/05/24 21:40	SMB	L765605
Surrogate: Nitrobenzene-d5	45.0		Limits: 29-110%		1	08/05/24 21:40	SMB	L765605
Surrogate: 4-Terphenyl-d14	55.3		Limits: 33-122%		1	08/05/24 21:40	SMB	L765605

Qualifiers/ Definitions

*	Outside QC Limit	DF	Dilution Factor
J	Estimated value	MQL	Method Quantitation Limit

2790 Whitten Road, Memphis, TN 38133
Main 901.213.2400 º Fax 901.213.2440
www.waypointanalytical.com

05143
LaBella Associates
Mr. Trey Helms
528 Mineral Trace
Hoover , AL 35244

Project Information : Chickasaw Marine Terminal
Chickasaw, AL
Project #2243359

Report Date : 08/08/2024
Received : 08/01/2024

Rebekah Ross
Project Manager

Report Number : **24-214-0080**

REPORT OF ANALYSIS

Lab No : **85756**
Sample ID : **SB11: 4-6**

Matrix: **Solids**
Sampled: **7/30/2024 14:00**

Test	Results	Units	MDL	MQL	DF	Date / Time Analyzed	By	Analytical Method
Moisture	**28.6**	%	0	0.050	1	08/02/24 14:01	ANV	SW-DRYWT

Qualifiers/ Definitions				
	*	Outside QC Limit	DF	Dilution Factor
	J	Estimated value	MQL	Method Quantitation Limit

Waypoint ANALYTICAL
2790 Whitten Road, Memphis, TN 38133
Main 901.213.2400 º Fax 901.213.2440
www.waypointanalytical.com

05143
LaBella Associates
Mr. Trey Helms
528 Mineral Trace
Hoover , AL 35244

Project Chickasaw Marine Terminal

Information : Chickasaw, AL
Project #2243359

Report Date : 08/08/2024
Received : 08/01/2024

Rebekah Ross
Project Manager

Report Number : **24-214-0080**

REPORT OF ANALYSIS

Lab No : **85756**
Sample ID : **SB11: 4-6**

Matrix: **Solids**
Sampled: **7/30/2024 14:00**

Analytical Method: 8082A **Prep Batch(es):** **L765458** 08/06/24 08:15
Prep Method: 3546

Test	Results	Units	MDL	MQL	DF	Date / Time Analyzed	By	Analytical Batch
Aroclor 1016	<0.0729	mg/Kg	0.0729	0.357	10	08/07/24 13:58	VIC	L765906
Aroclor 1221	<0.119	mg/Kg	0.119	0.357	10	08/07/24 13:58	VIC	L765906
Aroclor 1232	<0.119	mg/Kg	0.119	0.357	10	08/07/24 13:58	VIC	L765906
Aroclor 1242	<0.119	mg/Kg	0.119	0.357	10	08/07/24 13:58	VIC	L765906
Aroclor 1248	<0.119	mg/Kg	0.119	0.357	10	08/07/24 13:58	VIC	L765906
Aroclor 1254	<0.119	mg/Kg	0.119	0.357	10	08/07/24 13:58	VIC	L765906
Aroclor 1260	<0.128	mg/Kg	0.128	0.357	10	08/07/24 13:58	VIC	L765906
Surrogate: Decachlorobiphenyl	37.2		Limits: 25-125%		10	08/07/24 13:58	VIC	8082A
Surrogate: Tetrachloro-m-xylene	60.1		Limits: 25-125%		10	08/07/24 13:58	VIC	8082A

Analytical Method: 8260B **Prep Batch(es):** **L766048** 08/07/24 07:37
Prep Method: 5035

Test	Results	Units	MDL	MQL	DF	Date / Time Analyzed	By	Analytical Batch
Acetone	**0.178**	mg/Kg	0.0350	0.0551	1	08/07/24 19:20	ELM	L766050
Acrylonitrile	<0.0121	mg/Kg	0.0121	0.0551	1	08/07/24 19:20	ELM	L766050
Benzene	<0.0012	mg/Kg	0.0012	0.0027	1	08/07/24 19:20	ELM	L766050
Bromobenzene	<0.0018	mg/Kg	0.0018	0.0027	1	08/07/24 19:20	ELM	L766050
Bromodichloromethane	<0.0013	mg/Kg	0.0013	0.0027	1	08/07/24 19:20	ELM	L766050
Bromoform	<0.0026	mg/Kg	0.0026	0.0027	1	08/07/24 19:20	ELM	L766050
Bromomethane	<0.0019	mg/Kg	0.0019	0.0027	1	08/07/24 19:20	ELM	L766050
2-Butanone (MEK)	<0.0503	mg/Kg	0.0503	0.0551	1	08/07/24 19:20	ELM	L766050
n-Butylbenzene	**0.205**	mg/Kg	0.0025	0.0027	1	08/07/24 19:20	ELM	L766050

Qualifiers/ Definitions

*	Outside QC Limit	DF	Dilution Factor
J	Estimated value	MQL	Method Quantitation Limit

2790 Whitten Road, Memphis, TN 38133
Main 901.213.2400 º Fax 901.213.2440
www.waypointanalytical.com

05143
LaBella Associates
Mr. Trey Helms
528 Mineral Trace
Hoover , AL 35244

Project Information : Chickasaw Marine Terminal
Chickasaw, AL
Project #2243359

Report Date : 08/08/2024
Received : 08/01/2024

Rebekah Ross
Project Manager

Report Number : **24-214-0080**

REPORT OF ANALYSIS

Lab No : **85756**
Sample ID : **SB11: 4-6**

Matrix: **Solids**
Sampled: **7/30/2024 14:00**

Analytical Method: 8260B **Prep Batch(es):** **L766048** 08/07/24 07:37
Prep Method: 5035

Test	Results	Units	MDL	MQL	DF	Date / Time Analyzed	By	Analytical Batch
sec-Butyl benzene	**0.0387**	mg/Kg	0.0018	0.0027	1	08/07/24 19:20	ELM	L766050
tert-Butyl benzene	**0.0034**	mg/Kg	0.0015	0.0027	1	08/07/24 19:20	ELM	L766050
Carbon Disulfide	<0.0051	mg/Kg	0.0051	0.0138	1	08/07/24 19:20	ELM	L766050
Carbon Tetrachloride	<0.0012	mg/Kg	0.0012	0.0027	1	08/07/24 19:20	ELM	L766050
Chlorobenzene	<0.0012	mg/Kg	0.0012	0.0027	1	08/07/24 19:20	ELM	L766050
Chlorodibromomethane	<0.0015	mg/Kg	0.0015	0.0027	1	08/07/24 19:20	ELM	L766050
Chloroethane	<0.0023	mg/Kg	0.0023	0.0027	1	08/07/24 19:20	ELM	L766050
Chloroform	<0.0013	mg/Kg	0.0013	0.0027	1	08/07/24 19:20	ELM	L766050
Chloromethane	<0.0023	mg/Kg	0.0023	0.0027	1	08/07/24 19:20	ELM	L766050
2-Chlorotoluene	<0.0009	mg/Kg	0.0009	0.0027	1	08/07/24 19:20	ELM	L766050
4-Chlorotoluene	<0.0013	mg/Kg	0.0013	0.0027	1	08/07/24 19:20	ELM	L766050
Cyclohexane	**0.0125 J**	mg/Kg	0.0119	0.0138	1	08/07/24 19:20	ELM	L766050
Di-Isopropyl Ether (DIPE)	<0.0124	mg/Kg	0.0124	0.0551	1	08/07/24 19:20	ELM	L766050
1,2-Dibromo-3-Chloropropane	<0.0056	mg/Kg	0.0056	0.0138	1	08/07/24 19:20	ELM	L766050
1,2-Dibromoethane	<0.0014	mg/Kg	0.0014	0.0027	1	08/07/24 19:20	ELM	L766050
Dibromomethane	<0.0018	mg/Kg	0.0018	0.0027	1	08/07/24 19:20	ELM	L766050
1,2-Dichlorobenzene	<0.0023	mg/Kg	0.0023	0.0027	1	08/07/24 19:20	ELM	L766050
1,3-Dichlorobenzene	<0.0012	mg/Kg	0.0012	0.0027	1	08/07/24 19:20	ELM	L766050
1,4-Dichlorobenzene	<0.0022	mg/Kg	0.0022	0.0027	1	08/07/24 19:20	ELM	L766050
Dichlorodifluoromethane	<0.0022	mg/Kg	0.0022	0.0027	1	08/07/24 19:20	ELM	L766050
1,1-Dichloroethane	<0.0015	mg/Kg	0.0015	0.0027	1	08/07/24 19:20	ELM	L766050
1,2-Dichloroethane	<0.0016	mg/Kg	0.0016	0.0027	1	08/07/24 19:20	ELM	L766050

Qualifiers/ Definitions

*	Outside QC Limit	DF	Dilution Factor
J	Estimated value	MQL	Method Quantitation Limit

Waypoint ANALYTICAL
2790 Whitten Road, Memphis, TN 38133
Main 901.213.2400 º Fax 901.213.2440
www.waypointanalytical.com

05143
LaBella Associates
Mr. Trey Helms
528 Mineral Trace
Hoover , AL 35244

Project Chickasaw Marine Terminal
Information : Chickasaw, AL
Project #2243359

Report Date : 08/08/2024
Received : 08/01/2024

Rebekah Ross
Project Manager

Report Number : **24-214-0080**

REPORT OF ANALYSIS

Lab No : **85756**
Sample ID : **SB11: 4-6**

Matrix: **Solids**
Sampled: **7/30/2024 14:00**

Analytical Method: 8260B **Prep Batch(es):** **L766048** 08/07/24 07:37
Prep Method: 5035

Test	Results	Units	MDL	MQL	DF	Date / Time Analyzed	By	Analytical Batch
1,1-Dichloroethene	<0.0025	mg/Kg	0.0025	0.0027	1	08/07/24 19:20	ELM	L766050
cis-1,2-Dichloroethene	<0.0016	mg/Kg	0.0016	0.0027	1	08/07/24 19:20	ELM	L766050
trans-1,2-Dichloroethene	<0.0017	mg/Kg	0.0017	0.0027	1	08/07/24 19:20	ELM	L766050
1,2-Dichloroethene (Total)	<0.0016	mg/Kg	0.0016	0.0027	1	08/07/24 19:20		L766050
1,2-Dichloropropane	<0.0019	mg/Kg	0.0019	0.0027	1	08/07/24 19:20	ELM	L766050
1,3-Dichloropropane	<0.0022	mg/Kg	0.0022	0.0027	1	08/07/24 19:20	ELM	L766050
2,2-Dichloropropane	<0.0015	mg/Kg	0.0015	0.0027	1	08/07/24 19:20	ELM	L766050
1,1-Dichloropropene	<0.0010	mg/Kg	0.0010	0.0027	1	08/07/24 19:20	ELM	L766050
cis-1,3-Dichloropropene	<0.0012	mg/Kg	0.0012	0.0027	1	08/07/24 19:20	ELM	L766050
trans-1,3-Dichloropropene	<0.0013	mg/Kg	0.0013	0.0027	1	08/07/24 19:20	ELM	L766050
Ethylbenzene	<0.0016	mg/Kg	0.0016	0.0027	1	08/07/24 19:20	ELM	L766050
1,1,2-Trichloro-1,2,2-trifluoroethane	<0.0009	mg/Kg	0.0009	0.0027	1	08/07/24 19:20	ELM	L766050
Hexachlorobutadiene	<0.0027	mg/Kg	0.0027	0.0027	1	08/07/24 19:20	ELM	L766050
2-Hexanone	<0.0113	mg/Kg	0.0113	0.0138	1	08/07/24 19:20	ELM	L766050
Isopropylbenzene	**0.0353**	mg/Kg	0.0020	0.0027	1	08/07/24 19:20	ELM	L766050
4-Isopropyl toluene	<0.0018	mg/Kg	0.0018	0.0027	1	08/07/24 19:20	ELM	L766050
Methyl Acetate	<0.0106	mg/Kg	0.0106	0.0138	1	08/07/24 19:20	ELM	L766050
4-Methyl-2-Pentanone	<0.0108	mg/Kg	0.0108	0.0138	1	08/07/24 19:20	ELM	L766050
Methylcyclohexane	**0.0667**	mg/Kg	0.0112	0.0138	1	08/07/24 19:20	ELM	L766050
Methylene Chloride	<0.0131	mg/Kg	0.0131	0.0138	1	08/07/24 19:20	ELM	L766050
Methyl tert-butyl ether (MTBE)	<0.0014	mg/Kg	0.0014	0.0027	1	08/07/24 19:20	ELM	L766050
n-Propylbenzene	**0.127**	mg/Kg	0.0015	0.0027	1	08/07/24 19:20	ELM	L766050

Qualifiers/ Definitions

*	Outside QC Limit	DF	Dilution Factor
J	Estimated value	MQL	Method Quantitation Limit

Waypoint ANALYTICAL
2790 Whitten Road, Memphis, TN 38133
Main 901.213.2400 º Fax 901.213.2440
www.waypointanalytical.com

05143
LaBella Associates
Mr. Trey Helms
528 Mineral Trace
Hoover , AL 35244

Project Information : Chickasaw Marine Terminal
Chickasaw, AL
Project #2243359

Report Date : 08/08/2024
Received : 08/01/2024

Rebekah Ross
Project Manager

Report Number : **24-214-0080**

REPORT OF ANALYSIS

Lab No : **85756**
Sample ID : **SB11: 4-6**

Matrix: **Solids**
Sampled: **7/30/2024 14:00**

Analytical Method: 8260B **Prep Batch(es):** **L766048** 08/07/24 07:37
Prep Method: 5035

Test	Results	Units	MDL	MQL	DF	Date / Time Analyzed	By	Analytical Batch
Styrene	<0.0014	mg/Kg	0.0014	0.0027	1	08/07/24 19:20	ELM	L766050
1,1,1,2-Tetrachloroethane	<0.0022	mg/Kg	0.0022	0.0027	1	08/07/24 19:20	ELM	L766050
1,1,2,2-Tetrachloroethane	<0.0019	mg/Kg	0.0019	0.0027	1	08/07/24 19:20	ELM	L766050
Tetrachloroethene	<0.0012	mg/Kg	0.0012	0.0027	1	08/07/24 19:20	ELM	L766050
Toluene	<0.0014	mg/Kg	0.0014	0.0055	1	08/07/24 19:20	ELM	L766050
1,2,3-Trichlorobenzene	<0.0032	mg/Kg	0.0032	0.0055	1	08/07/24 19:20	ELM	L766050
1,2,4-Trichlorobenzene	<0.0029	mg/Kg	0.0029	0.0055	1	08/07/24 19:20	ELM	L766050
1,1,1-Trichloroethane	<0.0012	mg/Kg	0.0012	0.0027	1	08/07/24 19:20	ELM	L766050
1,1,2-Trichloroethane	<0.0009	mg/Kg	0.0009	0.0027	1	08/07/24 19:20	ELM	L766050
Trichloroethene	<0.0014	mg/Kg	0.0014	0.0027	1	08/07/24 19:20	ELM	L766050
Trichlorofluoromethane	<0.0024	mg/Kg	0.0024	0.0027	1	08/07/24 19:20	ELM	L766050
1,2,3-Trichloropropane	<0.0018	mg/Kg	0.0018	0.0027	1	08/07/24 19:20	ELM	L766050
1,2,3-Trimethylbenzene	**0.0076**	mg/Kg	0.0027	0.0027	1	08/07/24 19:20	ELM	L766050
1,2,4-Trimethylbenzene	**0.0036**	mg/Kg	0.0027	0.0027	1	08/07/24 19:20	ELM	L766050
1,3,5-Trimethylbenzene	<0.0011	mg/Kg	0.0011	0.0027	1	08/07/24 19:20	ELM	L766050
Vinyl Chloride	<0.0022	mg/Kg	0.0022	0.0027	1	08/07/24 19:20	ELM	L766050
Xylene (Total)	**0.0169**	mg/Kg	0.0010	0.0027	1	08/07/24 19:20		L766050
Surrogate: 4-Bromofluorobenzene	73.2		Limits: 60-140%		1	08/07/24 19:20	ELM	L766050
Surrogate: 1,2-Dichloroethane - d4	104		Limits: 60-140%		1	08/07/24 19:20	ELM	L766050
Surrogate: Toluene-d8	90.6		Limits: 60-140%		1	08/07/24 19:20	ELM	L766050

Qualifiers/ Definitions

*	Outside QC Limit	DF	Dilution Factor
J	Estimated value	MQL	Method Quantitation Limit

Waypoint ANALYTICAL
2790 Whitten Road, Memphis, TN 38133
Main 901.213.2400 º Fax 901.213.2440
www.waypointanalytical.com

05143
LaBella Associates
Mr. Trey Helms
528 Mineral Trace
Hoover , AL 35244

Project Chickasaw Marine Terminal

Information : Chickasaw, AL
Project #2243359

Report Date : 08/08/2024
Received : 08/01/2024

Rebekah Ross
Project Manager

Report Number : **24-214-0080**

REPORT OF ANALYSIS

Lab No : **85756**
Sample ID : **SB11: 4-6**

Matrix: **Solids**
Sampled: **7/30/2024 14:00**

Analytical Method: 8270D SIM **Prep Batch(es):** **L765234** 08/05/24 07:12
Prep Method: 3550B

Test	Results	Units	MDL	MQL	DF	Date / Time Analyzed	By	Analytical Batch
Acenaphthene	**0.584**	mg/Kg	0.0152	0.0335	50	08/06/24 23:57	SMB	L765605
Acenaphthylene	<0.0135	mg/Kg	0.0135	0.0335	50	08/06/24 23:57	SMB	L765605
Anthracene	**0.504**	mg/Kg	0.0167	0.0335	50	08/06/24 23:57	SMB	L765605
Benzo(a)anthracene	**0.282**	mg/Kg	0.0247	0.0335	50	08/06/24 23:57	SMB	L765605
Benzo(a)pyrene	**0.285**	mg/Kg	0.0234	0.0335	50	08/06/24 23:57	SMB	L765605
Benzo(b)fluoranthene	**0.114**	mg/Kg	0.0293	0.0335	50	08/06/24 23:57	SMB	L765605
Benzo(g,h,i)perylene	**0.0871**	mg/Kg	0.0320	0.0335	50	08/06/24 23:57	SMB	L765605
Benzo(k)fluoranthene	<0.0219	mg/Kg	0.0219	0.0335	50	08/06/24 23:57	SMB	L765605
Chrysene	**0.746**	mg/Kg	0.0312	0.0335	50	08/06/24 23:57	SMB	L765605
Dibenz(a,h)anthracene	<0.0307	mg/Kg	0.0307	0.0335	50	08/06/24 23:57	SMB	L765605
Fluoranthene	**0.264**	mg/Kg	0.0197	0.0335	50	08/06/24 23:57	SMB	L765605
Fluorene	**1.34**	mg/Kg	0.0143	0.0335	50	08/06/24 23:57	SMB	L765605
Indeno(1,2,3-cd)pyrene	**0.0320 J**	mg/Kg	0.0314	0.0335	50	08/06/24 23:57	SMB	L765605
1-Methylnaphthalene	**7.83**	mg/Kg	0.0549	0.101	50	08/06/24 23:57	SMB	L765605
2-Methylnaphthalene	**5.29**	mg/Kg	0.0972	0.101	50	08/06/24 23:57	SMB	L765605
Naphthalene	**0.252**	mg/Kg	0.0730	0.101	50	08/06/24 23:57	SMB	L765605
Phenanthrene	**3.18**	mg/Kg	0.0211	0.0335	50	08/06/24 23:57	SMB	L765605
Pyrene	**1.26**	mg/Kg	0.0322	0.0335	50	08/06/24 23:57	SMB	L765605
Surrogate: 2-Fluorobiphenyl	66.4		Limits: 33-115%		50	08/06/24 23:57	SMB	L765605
Surrogate: Nitrobenzene-d5	**118** *		Limits: 29-110%		50	08/06/24 23:57	SMB	L765605
Surrogate: 4-Terphenyl-d14	55.4		Limits: 33-122%		50	08/06/24 23:57	SMB	L765605

Qualifiers/ Definitions

*	Outside QC Limit	DF	Dilution Factor
J	Estimated value	MQL	Method Quantitation Limit

2790 Whitten Road, Memphis, TN 38133
Main 901.213.2400 º Fax 901.213.2440
www.waypointanalytical.com

05143
LaBella Associates
Mr. Trey Helms
528 Mineral Trace
Hoover , AL 35244

Project Information : Chickasaw Marine Terminal
Chickasaw, AL
Project #2243359

Report Date : 08/08/2024
Received : 08/01/2024

Rebekah Ross
Project Manager

Report Number : **24-214-0080**

REPORT OF ANALYSIS

Lab No : **85757**
Sample ID : **SB12: 3-5.5**

Matrix: **Solids**
Sampled: **7/30/2024 14:20**

Test	Results	Units	MDL	MQL	DF	Date / Time Analyzed	By	Analytical Method
Moisture	**22.2**	%	0	0.050	1	08/02/24 14:01	ANV	SW-DRYWT

Qualifiers/ Definitions				
	*	Outside QC Limit	DF	Dilution Factor
	J	Estimated value	MQL	Method Quantitation Limit

Waypoint ANALYTICAL
2790 Whitten Road, Memphis, TN 38133
Main 901.213.2400 º Fax 901.213.2440
www.waypointanalytical.com

05143
LaBella Associates
Mr. Trey Helms
528 Mineral Trace
Hoover , AL 35244

Project Chickasaw Marine Terminal

Information : Chickasaw, AL
Project #2243359

Report Date : 08/08/2024
Received : 08/01/2024

Rebekah Ross
Project Manager

Report Number : **24-214-0080**

REPORT OF ANALYSIS

Lab No : **85757**
Sample ID : **SB12: 3-5.5**

Matrix: **Solids**
Sampled: **7/30/2024 14:20**

Analytical Method: 8082A **Prep Batch(es):** **L765458** 08/06/24 08:15
Prep Method: 3546

Test	Results	Units	MDL	MQL	DF	Date / Time Analyzed	By	Analytical Batch
Aroclor 1016	<0.0013	mg/Kg	0.0013	0.0066	1	08/07/24 14:19	VIC	L765906
Aroclor 1221	<0.0022	mg/Kg	0.0022	0.0066	1	08/07/24 14:19	VIC	L765906
Aroclor 1232	<0.0022	mg/Kg	0.0022	0.0066	1	08/07/24 14:19	VIC	L765906
Aroclor 1242	<0.0022	mg/Kg	0.0022	0.0066	1	08/07/24 14:19	VIC	L765906
Aroclor 1248	<0.0022	mg/Kg	0.0022	0.0066	1	08/07/24 14:19	VIC	L765906
Aroclor 1254	<0.0022	mg/Kg	0.0022	0.0066	1	08/07/24 14:19	VIC	L765906
Aroclor 1260	<0.0023	mg/Kg	0.0023	0.0066	1	08/07/24 14:19	VIC	L765906
Surrogate: Decachlorobiphenyl	64.0		Limits: 25-125%		1	08/07/24 14:19	VIC	8082A
Surrogate: Tetrachloro-m-xylene	91.9		Limits: 25-125%		1	08/07/24 14:19	VIC	8082A

Analytical Method: 8260B **Prep Batch(es):** **L766048** 08/07/24 07:37
Prep Method: 5035

Test	Results	Units	MDL	MQL	DF	Date / Time Analyzed	By	Analytical Batch
Acetone	<0.0269	mg/Kg	0.0269	0.0423	1	08/07/24 11:38	ELM	L766050
Acrylonitrile	<0.0092	mg/Kg	0.0092	0.0423	1	08/07/24 11:38	ELM	L766050
Benzene	<0.0009	mg/Kg	0.0009	0.0021	1	08/07/24 11:38	ELM	L766050
Bromobenzene	<0.0013	mg/Kg	0.0013	0.0021	1	08/07/24 11:38	ELM	L766050
Bromodichloromethane	<0.0010	mg/Kg	0.0010	0.0021	1	08/07/24 11:38	ELM	L766050
Bromoform	<0.0020	mg/Kg	0.0020	0.0021	1	08/07/24 11:38	ELM	L766050
Bromomethane	<0.0015	mg/Kg	0.0015	0.0021	1	08/07/24 11:38	ELM	L766050
2-Butanone (MEK)	<0.0386	mg/Kg	0.0386	0.0423	1	08/07/24 11:38	ELM	L766050
n-Butylbenzene	<0.0019	mg/Kg	0.0019	0.0021	1	08/07/24 11:38	ELM	L766050

Qualifiers/ Definitions

*	Outside QC Limit	DF	Dilution Factor
J	Estimated value	MQL	Method Quantitation Limit

Waypoint ANALYTICAL
2790 Whitten Road, Memphis, TN 38133
Main 901.213.2400 º Fax 901.213.2440
www.waypointanalytical.com

05143
LaBella Associates
Mr. Trey Helms
528 Mineral Trace
Hoover , AL 35244

Project Chickasaw Marine Terminal
Information : Chickasaw, AL
Project #2243359

Report Date : 08/08/2024
Received : 08/01/2024

Rebekah Ross
Project Manager

Report Number : **24-214-0080**

REPORT OF ANALYSIS

Lab No : **85757**
Sample ID : **SB12: 3-5.5**

Matrix: **Solids**
Sampled: **7/30/2024 14:20**

Analytical Method: 8260B **Prep Batch(es):** **L766048** 08/07/24 07:37
Prep Method: 5035

Test	Results	Units	MDL	MQL	DF	Date / Time Analyzed	By	Analytical Batch
sec-Butyl benzene	<0.0014	mg/Kg	0.0014	0.0021	1	08/07/24 11:38	ELM	L766050
tert-Butyl benzene	<0.0011	mg/Kg	0.0011	0.0021	1	08/07/24 11:38	ELM	L766050
Carbon Disulfide	<0.0039	mg/Kg	0.0039	0.0106	1	08/07/24 11:38	ELM	L766050
Carbon Tetrachloride	<0.0009	mg/Kg	0.0009	0.0021	1	08/07/24 11:38	ELM	L766050
Chlorobenzene	<0.0009	mg/Kg	0.0009	0.0021	1	08/07/24 11:38	ELM	L766050
Chlorodibromomethane	<0.0011	mg/Kg	0.0011	0.0021	1	08/07/24 11:38	ELM	L766050
Chloroethane	<0.0018	mg/Kg	0.0018	0.0021	1	08/07/24 11:38	ELM	L766050
Chloroform	<0.0010	mg/Kg	0.0010	0.0021	1	08/07/24 11:38	ELM	L766050
Chloromethane	<0.0017	mg/Kg	0.0017	0.0021	1	08/07/24 11:38	ELM	L766050
2-Chlorotoluene	<0.0007	mg/Kg	0.0007	0.0021	1	08/07/24 11:38	ELM	L766050
4-Chlorotoluene	<0.0010	mg/Kg	0.0010	0.0021	1	08/07/24 11:38	ELM	L766050
Cyclohexane	<0.0091	mg/Kg	0.0091	0.0106	1	08/07/24 11:38	ELM	L766050
Di-Isopropyl Ether (DIPE)	<0.0095	mg/Kg	0.0095	0.0423	1	08/07/24 11:38	ELM	L766050
1,2-Dibromo-3-Chloropropane	<0.0043	mg/Kg	0.0043	0.0106	1	08/07/24 11:38	ELM	L766050
1,2-Dibromoethane	<0.0011	mg/Kg	0.0011	0.0021	1	08/07/24 11:38	ELM	L766050
Dibromomethane	<0.0013	mg/Kg	0.0013	0.0021	1	08/07/24 11:38	ELM	L766050
1,2-Dichlorobenzene	<0.0018	mg/Kg	0.0018	0.0021	1	08/07/24 11:38	ELM	L766050
1,3-Dichlorobenzene	<0.0009	mg/Kg	0.0009	0.0021	1	08/07/24 11:38	ELM	L766050
1,4-Dichlorobenzene	<0.0017	mg/Kg	0.0017	0.0021	1	08/07/24 11:38	ELM	L766050
Dichlorodifluoromethane	<0.0017	mg/Kg	0.0017	0.0021	1	08/07/24 11:38	ELM	L766050
1,1-Dichloroethane	<0.0011	mg/Kg	0.0011	0.0021	1	08/07/24 11:38	ELM	L766050
1,2-Dichloroethane	<0.0013	mg/Kg	0.0013	0.0021	1	08/07/24 11:38	ELM	L766050

Qualifiers/ Definitions

*	Outside QC Limit	DF	Dilution Factor
J	Estimated value	MQL	Method Quantitation Limit

Waypoint ANALYTICAL
2790 Whitten Road, Memphis, TN 38133
Main 901.213.2400 º Fax 901.213.2440
www.waypointanalytical.com

05143
LaBella Associates
Mr. Trey Helms
528 Mineral Trace
Hoover , AL 35244

Project Chickasaw Marine Terminal
Information : Chickasaw, AL
Project #2243359

Report Date : 08/08/2024
Received : 08/01/2024

Rebekah Ross
Project Manager

Report Number : **24-214-0080**

REPORT OF ANALYSIS

Lab No : **85757**
Sample ID : **SB12: 3-5.5**

Matrix: **Solids**
Sampled: **7/30/2024 14:20**

Analytical Method: 8260B **Prep Batch(es):** **L766048** 08/07/24 07:37
Prep Method: 5035

Test	Results	Units	MDL	MQL	DF	Date / Time Analyzed	By	Analytical Batch
1,1-Dichloroethene	<0.0019	mg/Kg	0.0019	0.0021	1	08/07/24 11:38	ELM	L766050
cis-1,2-Dichloroethene	<0.0012	mg/Kg	0.0012	0.0021	1	08/07/24 11:38	ELM	L766050
trans-1,2-Dichloroethene	<0.0013	mg/Kg	0.0013	0.0021	1	08/07/24 11:38	ELM	L766050
1,2-Dichloroethene (Total)	<0.0012	mg/Kg	0.0012	0.0021	1	08/07/24 11:38		L766050
1,2-Dichloropropane	<0.0015	mg/Kg	0.0015	0.0021	1	08/07/24 11:38	ELM	L766050
1,3-Dichloropropane	<0.0017	mg/Kg	0.0017	0.0021	1	08/07/24 11:38	ELM	L766050
2,2-Dichloropropane	<0.0011	mg/Kg	0.0011	0.0021	1	08/07/24 11:38	ELM	L766050
1,1-Dichloropropene	<0.0007	mg/Kg	0.0007	0.0021	1	08/07/24 11:38	ELM	L766050
cis-1,3-Dichloropropene	<0.0009	mg/Kg	0.0009	0.0021	1	08/07/24 11:38	ELM	L766050
trans-1,3-Dichloropropene	<0.0010	mg/Kg	0.0010	0.0021	1	08/07/24 11:38	ELM	L766050
Ethylbenzene	<0.0012	mg/Kg	0.0012	0.0021	1	08/07/24 11:38	ELM	L766050
1,1,2-Trichloro-1,2,2-trifluoroethane	<0.0007	mg/Kg	0.0007	0.0021	1	08/07/24 11:38	ELM	L766050
Hexachlorobutadiene	<0.0021	mg/Kg	0.0021	0.0021	1	08/07/24 11:38	ELM	L766050
2-Hexanone	<0.0086	mg/Kg	0.0086	0.0106	1	08/07/24 11:38	ELM	L766050
Isopropylbenzene	<0.0015	mg/Kg	0.0015	0.0021	1	08/07/24 11:38	ELM	L766050
4-Isopropyl toluene	<0.0014	mg/Kg	0.0014	0.0021	1	08/07/24 11:38	ELM	L766050
Methyl Acetate	<0.0081	mg/Kg	0.0081	0.0106	1	08/07/24 11:38	ELM	L766050
4-Methyl-2-Pentanone	<0.0082	mg/Kg	0.0082	0.0106	1	08/07/24 11:38	ELM	L766050
Methylcyclohexane	<0.0086	mg/Kg	0.0086	0.0106	1	08/07/24 11:38	ELM	L766050
Methylene Chloride	<0.0101	mg/Kg	0.0101	0.0106	1	08/07/24 11:38	ELM	L766050
Methyl tert-butyl ether (MTBE)	<0.0011	mg/Kg	0.0011	0.0021	1	08/07/24 11:38	ELM	L766050
n-Propylbenzene	<0.0012	mg/Kg	0.0012	0.0021	1	08/07/24 11:38	ELM	L766050

Qualifiers/ Definitions

*	Outside QC Limit	DF	Dilution Factor
J	Estimated value	MQL	Method Quantitation Limit

Waypoint ANALYTICAL
2790 Whitten Road, Memphis, TN 38133
Main 901.213.2400 º Fax 901.213.2440
www.waypointanalytical.com

05143
LaBella Associates
Mr. Trey Helms
528 Mineral Trace
Hoover , AL 35244

Project Information : Chickasaw Marine Terminal
Chickasaw, AL
Project #2243359

Report Date : 08/08/2024
Received : 08/01/2024

Rebekah Ross
Project Manager

Report Number : **24-214-0080**

REPORT OF ANALYSIS

Lab No : **85757**
Sample ID : **SB12: 3-5.5**

Matrix: **Solids**
Sampled: **7/30/2024 14:20**

Analytical Method: 8260B **Prep Batch(es):** **L766048** 08/07/24 07:37
Prep Method: 5035

Test	Results	Units	MDL	MQL	DF	Date / Time Analyzed	By	Analytical Batch
Styrene	<0.0011	mg/Kg	0.0011	0.0021	1	08/07/24 11:38	ELM	L766050
1,1,1,2-Tetrachloroethane	<0.0016	mg/Kg	0.0016	0.0021	1	08/07/24 11:38	ELM	L766050
1,1,2,2-Tetrachloroethane	<0.0014	mg/Kg	0.0014	0.0021	1	08/07/24 11:38	ELM	L766050
Tetrachloroethene	<0.0009	mg/Kg	0.0009	0.0021	1	08/07/24 11:38	ELM	L766050
Toluene	<0.0011	mg/Kg	0.0011	0.0042	1	08/07/24 11:38	ELM	L766050
1,2,3-Trichlorobenzene	<0.0025	mg/Kg	0.0025	0.0042	1	08/07/24 11:38	ELM	L766050
1,2,4-Trichlorobenzene	<0.0022	mg/Kg	0.0022	0.0042	1	08/07/24 11:38	ELM	L766050
1,1,1-Trichloroethane	<0.0009	mg/Kg	0.0009	0.0021	1	08/07/24 11:38	ELM	L766050
1,1,2-Trichloroethane	<0.0007	mg/Kg	0.0007	0.0021	1	08/07/24 11:38	ELM	L766050
Trichloroethene	<0.0011	mg/Kg	0.0011	0.0021	1	08/07/24 11:38	ELM	L766050
Trichlorofluoromethane	<0.0018	mg/Kg	0.0018	0.0021	1	08/07/24 11:38	ELM	L766050
1,2,3-Trichloropropane	<0.0013	mg/Kg	0.0013	0.0021	1	08/07/24 11:38	ELM	L766050
1,2,3-Trimethylbenzene	<0.0021	mg/Kg	0.0021	0.0021	1	08/07/24 11:38	ELM	L766050
1,2,4-Trimethylbenzene	<0.0020	mg/Kg	0.0020	0.0021	1	08/07/24 11:38	ELM	L766050
1,3,5-Trimethylbenzene	<0.0008	mg/Kg	0.0008	0.0021	1	08/07/24 11:38	ELM	L766050
Vinyl Chloride	<0.0017	mg/Kg	0.0017	0.0021	1	08/07/24 11:38	ELM	L766050
Xylene (Total)	<0.0007	mg/Kg	0.0007	0.0021	1	08/07/24 11:38		L766050
Surrogate: 4-Bromofluorobenzene	102		Limits: 60-140%		1	08/07/24 11:38	ELM	L766050
Surrogate: 1,2-Dichloroethane - d4	103		Limits: 60-140%		1	08/07/24 11:38	ELM	L766050
Surrogate: Toluene-d8	93.6		Limits: 60-140%		1	08/07/24 11:38	ELM	L766050

Qualifiers/ Definitions

*	Outside QC Limit	DF	Dilution Factor
J	Estimated value	MQL	Method Quantitation Limit

Waypoint ANALYTICAL
2790 Whitten Road, Memphis, TN 38133
Main 901.213.2400 º Fax 901.213.2440
www.waypointanalytical.com

05143
LaBella Associates
Mr. Trey Helms
528 Mineral Trace
Hoover , AL 35244

Project Chickasaw Marine Terminal

Information : Chickasaw, AL
Project #2243359

Report Date : 08/08/2024
Received : 08/01/2024

Rebekah Ross
Project Manager

Report Number : **24-214-0080**

REPORT OF ANALYSIS

Lab No : **85757**
Sample ID : **SB12: 3-5.5**

Matrix: **Solids**
Sampled: **7/30/2024 14:20**

Analytical Method: 8270D SIM **Prep Batch(es):** **L765234** 08/05/24 07:12
Prep Method: 3550B

Test	Results	Units	MDL	MQL	DF	Date / Time Analyzed	By	Analytical Batch
Acenaphthene	<0.000304	mg/Kg	0.000304	0.000670	1	08/05/24 21:59	SMB	L765605
Acenaphthylene	<0.000270	mg/Kg	0.000270	0.000670	1	08/05/24 21:59	SMB	L765605
Anthracene	<0.000334	mg/Kg	0.000334	0.000670	1	08/05/24 21:59	SMB	L765605
Benzo(a)anthracene	<0.000493	mg/Kg	0.000493	0.000670	1	08/05/24 21:59	SMB	L765605
Benzo(a)pyrene	<0.000468	mg/Kg	0.000468	0.000670	1	08/05/24 21:59	SMB	L765605
Benzo(b)fluoranthene	<0.000585	mg/Kg	0.000585	0.000670	1	08/05/24 21:59	SMB	L765605
Benzo(g,h,i)perylene	<0.000639	mg/Kg	0.000639	0.000670	1	08/05/24 21:59	SMB	L765605
Benzo(k)fluoranthene	<0.000437	mg/Kg	0.000437	0.000670	1	08/05/24 21:59	SMB	L765605
Chrysene	<0.000624	mg/Kg	0.000624	0.000670	1	08/05/24 21:59	SMB	L765605
Dibenz(a,h)anthracene	<0.000614	mg/Kg	0.000614	0.000670	1	08/05/24 21:59	SMB	L765605
Fluoranthene	<0.000394	mg/Kg	0.000394	0.000670	1	08/05/24 21:59	SMB	L765605
Fluorene	<0.000286	mg/Kg	0.000286	0.000670	1	08/05/24 21:59	SMB	L765605
Indeno(1,2,3-cd)pyrene	<0.000627	mg/Kg	0.000627	0.000670	1	08/05/24 21:59	SMB	L765605
1-Methylnaphthalene	<0.00109	mg/Kg	0.00109	0.00201	1	08/05/24 21:59	SMB	L765605
2-Methylnaphthalene	<0.00194	mg/Kg	0.00194	0.00201	1	08/05/24 21:59	SMB	L765605
Naphthalene	<0.00145	mg/Kg	0.00145	0.00201	1	08/05/24 21:59	SMB	L765605
Phenanthrene	<0.000421	mg/Kg	0.000421	0.000670	1	08/05/24 21:59	SMB	L765605
Pyrene	<0.000643	mg/Kg	0.000643	0.000670	1	08/05/24 21:59	SMB	L765605
Surrogate: 2-Fluorobiphenyl	46.5		Limits: 33-115%		1	08/05/24 21:59	SMB	L765605
Surrogate: Nitrobenzene-d5	45.6		Limits: 29-110%		1	08/05/24 21:59	SMB	L765605
Surrogate: 4-Terphenyl-d14	56.6		Limits: 33-122%		1	08/05/24 21:59	SMB	L765605

Qualifiers/ Definitions

*	Outside QC Limit	DF	Dilution Factor
J	Estimated value	MQL	Method Quantitation Limit

Waypoint ANALYTICAL
2790 Whitten Road, Memphis, TN 38133
Main 901.213.2400 º Fax 901.213.2440
www.waypointanalytical.com

05143
LaBella Associates
Mr. Trey Helms
528 Mineral Trace
Hoover , AL 35244

Project Information : Chickasaw Marine Terminal
Chickasaw, AL
Project #2243359

Report Date : 08/08/2024
Received : 08/01/2024

Rebekah Ross
Project Manager

Report Number : **24-214-0080**

REPORT OF ANALYSIS

Lab No : **85758**
Sample ID : **SB13: 2-4**

Matrix: **Solids**
Sampled: **7/30/2024 15:00**

Test	Results	Units	MDL	MQL	DF	Date / Time Analyzed	By	Analytical Method
Moisture	**16.4**	%	0	0.050	1	08/02/24 14:01	ANV	SW-DRYWT
Arsenic	**1.64**	mg/Kg	0.250	0.500	1	08/03/24 00:36	BKN	6010D
Barium	**21.5**	mg/Kg	0.150	0.500	1	08/03/24 00:36	BKN	6010D
Cadmium	<0.0500	mg/Kg	0.0500	0.100	1	08/03/24 00:36	BKN	6010D
Chromium	**15.6**	mg/Kg	0.250	0.250	1	08/03/24 00:36	BKN	6010D
Lead	**7.61**	mg/Kg	0.200	0.300	1	08/03/24 00:36	BKN	6010D
Mercury	<0.0201	mg/Kg	0.0201	0.167	1	08/02/24 11:36	FDS	7471A
Selenium	<0.350	mg/Kg	0.350	0.500	1	08/03/24 00:36	BKN	6010D
Silver	<0.200	mg/Kg	0.200	0.250	1	08/03/24 00:36	BKN	6010D

Qualifiers/ Definitions

*	Outside QC Limit	DF	Dilution Factor
J	Estimated value	MQL	Method Quantitation Limit

Waypoint ANALYTICAL
2790 Whitten Road, Memphis, TN 38133
Main 901.213.2400 º Fax 901.213.2440
www.waypointanalytical.com

05143
LaBella Associates
Mr. Trey Helms
528 Mineral Trace
Hoover , AL 35244

Project Chickasaw Marine Terminal
Information : Chickasaw, AL
Project #2243359

Report Date : 08/08/2024
Received : 08/01/2024

Rebekah Ross
Project Manager

Report Number : **24-214-0080**

REPORT OF ANALYSIS

Lab No : **85758**
Sample ID : **SB13: 2-4**

Matrix: **Solids**
Sampled: **7/30/2024 15:00**

Analytical Method: 8082A **Prep Batch(es):** **L765458** 08/06/24 08:15
Prep Method: 3546

Test	Results	Units	MDL	MQL	DF	Date / Time Analyzed	By	Analytical Batch
Aroclor 1016	<0.0013	mg/Kg	0.0013	0.0066	1	08/07/24 14:41	VIC	L765906
Aroclor 1221	<0.0022	mg/Kg	0.0022	0.0066	1	08/07/24 14:41	VIC	L765906
Aroclor 1232	<0.0022	mg/Kg	0.0022	0.0066	1	08/07/24 14:41	VIC	L765906
Aroclor 1242	<0.0022	mg/Kg	0.0022	0.0066	1	08/07/24 14:41	VIC	L765906
Aroclor 1248	<0.0022	mg/Kg	0.0022	0.0066	1	08/07/24 14:41	VIC	L765906
Aroclor 1254	<0.0022	mg/Kg	0.0022	0.0066	1	08/07/24 14:41	VIC	L765906
Aroclor 1260	<0.0023	mg/Kg	0.0023	0.0066	1	08/07/24 14:41	VIC	L765906
Surrogate: Decachlorobiphenyl	51.8		Limits: 25-125%		1	08/07/24 14:41	VIC	8082A
Surrogate: Tetrachloro-m-xylene	68.3		Limits: 25-125%		1	08/07/24 14:41	VIC	8082A

Analytical Method: 8260B **Prep Batch(es):** **L766048** 08/07/24 07:37
Prep Method: 5035

Test	Results	Units	MDL	MQL	DF	Date / Time Analyzed	By	Analytical Batch
Acetone	<0.0254	mg/Kg	0.0254	0.0400	1	08/07/24 12:11	ELM	L766050
Acrylonitrile	<0.0087	mg/Kg	0.0087	0.0400	1	08/07/24 12:11	ELM	L766050
Benzene	<0.0009	mg/Kg	0.0009	0.0020	1	08/07/24 12:11	ELM	L766050
Bromobenzene	<0.0013	mg/Kg	0.0013	0.0020	1	08/07/24 12:11	ELM	L766050
Bromodichloromethane	<0.0009	mg/Kg	0.0009	0.0020	1	08/07/24 12:11	ELM	L766050
Bromoform	<0.0019	mg/Kg	0.0019	0.0020	1	08/07/24 12:11	ELM	L766050
Bromomethane	<0.0014	mg/Kg	0.0014	0.0020	1	08/07/24 12:11	ELM	L766050
2-Butanone (MEK)	<0.0365	mg/Kg	0.0365	0.0400	1	08/07/24 12:11	ELM	L766050
n-Butylbenzene	<0.0018	mg/Kg	0.0018	0.0020	1	08/07/24 12:11	ELM	L766050

Qualifiers/ Definitions

*	Outside QC Limit	DF	Dilution Factor
J	Estimated value	MQL	Method Quantitation Limit

Waypoint ANALYTICAL
2790 Whitten Road, Memphis, TN 38133
Main 901.213.2400 º Fax 901.213.2440
www.waypointanalytical.com

05143
LaBella Associates
Mr. Trey Helms
528 Mineral Trace
Hoover , AL 35244

Project Information : Chickasaw Marine Terminal
Chickasaw, AL
Project #2243359

Report Date : 08/08/2024
Received : 08/01/2024

Rebekah Ross
Project Manager

Report Number : **24-214-0080**

REPORT OF ANALYSIS

Lab No : **85758**
Sample ID : **SB13: 2-4**

Matrix: **Solids**
Sampled: **7/30/2024 15:00**

Analytical Method: 8260B **Prep Batch(es):** **L766048** 08/07/24 07:37
Prep Method: 5035

Test	Results	Units	MDL	MQL	DF	Date / Time Analyzed	By	Analytical Batch
sec-Butyl benzene	<0.0013	mg/Kg	0.0013	0.0020	1	08/07/24 12:11	ELM	L766050
tert-Butyl benzene	<0.0010	mg/Kg	0.0010	0.0020	1	08/07/24 12:11	ELM	L766050
Carbon Disulfide	<0.0037	mg/Kg	0.0037	0.0100	1	08/07/24 12:11	ELM	L766050
Carbon Tetrachloride	<0.0009	mg/Kg	0.0009	0.0020	1	08/07/24 12:11	ELM	L766050
Chlorobenzene	<0.0009	mg/Kg	0.0009	0.0020	1	08/07/24 12:11	ELM	L766050
Chlorodibromomethane	<0.0011	mg/Kg	0.0011	0.0020	1	08/07/24 12:11	ELM	L766050
Chloroethane	<0.0017	mg/Kg	0.0017	0.0020	1	08/07/24 12:11	ELM	L766050
Chloroform	<0.0010	mg/Kg	0.0010	0.0020	1	08/07/24 12:11	ELM	L766050
Chloromethane	<0.0016	mg/Kg	0.0016	0.0020	1	08/07/24 12:11	ELM	L766050
2-Chlorotoluene	<0.0007	mg/Kg	0.0007	0.0020	1	08/07/24 12:11	ELM	L766050
4-Chlorotoluene	<0.0009	mg/Kg	0.0009	0.0020	1	08/07/24 12:11	ELM	L766050
Cyclohexane	<0.0086	mg/Kg	0.0086	0.0100	1	08/07/24 12:11	ELM	L766050
Di-Isopropyl Ether (DIPE)	<0.0090	mg/Kg	0.0090	0.0400	1	08/07/24 12:11	ELM	L766050
1,2-Dibromo-3-Chloropropane	<0.0040	mg/Kg	0.0040	0.0100	1	08/07/24 12:11	ELM	L766050
1,2-Dibromoethane	<0.0010	mg/Kg	0.0010	0.0020	1	08/07/24 12:11	ELM	L766050
Dibromomethane	<0.0013	mg/Kg	0.0013	0.0020	1	08/07/24 12:11	ELM	L766050
1,2-Dichlorobenzene	<0.0017	mg/Kg	0.0017	0.0020	1	08/07/24 12:11	ELM	L766050
1,3-Dichlorobenzene	<0.0009	mg/Kg	0.0009	0.0020	1	08/07/24 12:11	ELM	L766050
1,4-Dichlorobenzene	<0.0016	mg/Kg	0.0016	0.0020	1	08/07/24 12:11	ELM	L766050
Dichlorodifluoromethane	<0.0016	mg/Kg	0.0016	0.0020	1	08/07/24 12:11	ELM	L766050
1,1-Dichloroethane	<0.0011	mg/Kg	0.0011	0.0020	1	08/07/24 12:11	ELM	L766050
1,2-Dichloroethane	<0.0012	mg/Kg	0.0012	0.0020	1	08/07/24 12:11	ELM	L766050

Qualifiers/ Definitions

*	Outside QC Limit	DF	Dilution Factor
J	Estimated value	MQL	Method Quantitation Limit

Waypoint ANALYTICAL
2790 Whitten Road, Memphis, TN 38133
Main 901.213.2400 º Fax 901.213.2440
www.waypointanalytical.com

05143
LaBella Associates
Mr. Trey Helms
528 Mineral Trace
Hoover , AL 35244

Project Chickasaw Marine Terminal

Information : Chickasaw, AL
Project #2243359

Report Date : 08/08/2024
Received : 08/01/2024

Rebekah Ross
Project Manager

Report Number : **24-214-0080**

REPORT OF ANALYSIS

Lab No : **85758**
Sample ID : **SB13: 2-4**

Matrix: **Solids**
Sampled: **7/30/2024 15:00**

Analytical Method: 8260B **Prep Batch(es):** **L766048** 08/07/24 07:37
Prep Method: 5035

Test	Results	Units	MDL	MQL	DF	Date / Time Analyzed	By	Analytical Batch
1,1-Dichloroethene	<0.0018	mg/Kg	0.0018	0.0020	1	08/07/24 12:11	ELM	L766050
cis-1,2-Dichloroethene	<0.0011	mg/Kg	0.0011	0.0020	1	08/07/24 12:11	ELM	L766050
trans-1,2-Dichloroethene	<0.0012	mg/Kg	0.0012	0.0020	1	08/07/24 12:11	ELM	L766050
1,2-Dichloroethene (Total)	<0.0011	mg/Kg	0.0011	0.0020	1	08/07/24 12:11		L766050
1,2-Dichloropropane	<0.0014	mg/Kg	0.0014	0.0020	1	08/07/24 12:11	ELM	L766050
1,3-Dichloropropane	<0.0016	mg/Kg	0.0016	0.0020	1	08/07/24 12:11	ELM	L766050
2,2-Dichloropropane	<0.0011	mg/Kg	0.0011	0.0020	1	08/07/24 12:11	ELM	L766050
1,1-Dichloropropene	<0.0007	mg/Kg	0.0007	0.0020	1	08/07/24 12:11	ELM	L766050
cis-1,3-Dichloropropene	<0.0008	mg/Kg	0.0008	0.0020	1	08/07/24 12:11	ELM	L766050
trans-1,3-Dichloropropene	<0.0009	mg/Kg	0.0009	0.0020	1	08/07/24 12:11	ELM	L766050
Ethylbenzene	<0.0011	mg/Kg	0.0011	0.0020	1	08/07/24 12:11	ELM	L766050
1,1,2-Trichloro-1,2,2-trifluoroethane	<0.0006	mg/Kg	0.0006	0.0020	1	08/07/24 12:11	ELM	L766050
Hexachlorobutadiene	<0.0019	mg/Kg	0.0019	0.0020	1	08/07/24 12:11	ELM	L766050
2-Hexanone	<0.0081	mg/Kg	0.0081	0.0100	1	08/07/24 12:11	ELM	L766050
Isopropylbenzene	<0.0015	mg/Kg	0.0015	0.0020	1	08/07/24 12:11	ELM	L766050
4-Isopropyl toluene	<0.0013	mg/Kg	0.0013	0.0020	1	08/07/24 12:11	ELM	L766050
Methyl Acetate	<0.0076	mg/Kg	0.0076	0.0100	1	08/07/24 12:11	ELM	L766050
4-Methyl-2-Pentanone	<0.0078	mg/Kg	0.0078	0.0100	1	08/07/24 12:11	ELM	L766050
Methylcyclohexane	<0.0081	mg/Kg	0.0081	0.0100	1	08/07/24 12:11	ELM	L766050
Methylene Chloride	<0.0095	mg/Kg	0.0095	0.0100	1	08/07/24 12:11	ELM	L766050
Methyl tert-butyl ether (MTBE)	<0.0010	mg/Kg	0.0010	0.0020	1	08/07/24 12:11	ELM	L766050
n-Propylbenzene	<0.0011	mg/Kg	0.0011	0.0020	1	08/07/24 12:11	ELM	L766050

Qualifiers/ Definitions

*	Outside QC Limit	DF	Dilution Factor
J	Estimated value	MQL	Method Quantitation Limit

Waypoint ANALYTICAL
2790 Whitten Road, Memphis, TN 38133
Main 901.213.2400 º Fax 901.213.2440
www.waypointanalytical.com

05143
LaBella Associates
Mr. Trey Helms
528 Mineral Trace
Hoover , AL 35244

Project Chickasaw Marine Terminal

Information : Chickasaw, AL
Project #2243359

Report Date : 08/08/2024
Received : 08/01/2024

Rebekah Ross
Project Manager

Report Number : **24-214-0080**

REPORT OF ANALYSIS

Lab No : **85758**
Sample ID : **SB13: 2-4**

Matrix: **Solids**
Sampled: **7/30/2024 15:00**

Analytical Method: 8260B **Prep Batch(es):** **L766048** 08/07/24 07:37
Prep Method: 5035

Test	Results	Units	MDL	MQL	DF	Date / Time Analyzed	By	Analytical Batch
Styrene	<0.0010	mg/Kg	0.0010	0.0020	1	08/07/24 12:11	ELM	L766050
1,1,1,2-Tetrachloroethane	<0.0016	mg/Kg	0.0016	0.0020	1	08/07/24 12:11	ELM	L766050
1,1,2,2-Tetrachloroethane	<0.0013	mg/Kg	0.0013	0.0020	1	08/07/24 12:11	ELM	L766050
Tetrachloroethene	<0.0009	mg/Kg	0.0009	0.0020	1	08/07/24 12:11	ELM	L766050
Toluene	<0.0010	mg/Kg	0.0010	0.0040	1	08/07/24 12:11	ELM	L766050
1,2,3-Trichlorobenzene	<0.0023	mg/Kg	0.0023	0.0040	1	08/07/24 12:11	ELM	L766050
1,2,4-Trichlorobenzene	<0.0021	mg/Kg	0.0021	0.0040	1	08/07/24 12:11	ELM	L766050
1,1,1-Trichloroethane	<0.0009	mg/Kg	0.0009	0.0020	1	08/07/24 12:11	ELM	L766050
1,1,2-Trichloroethane	<0.0006	mg/Kg	0.0006	0.0020	1	08/07/24 12:11	ELM	L766050
Trichloroethene	<0.0010	mg/Kg	0.0010	0.0020	1	08/07/24 12:11	ELM	L766050
Trichlorofluoromethane	<0.0017	mg/Kg	0.0017	0.0020	1	08/07/24 12:11	ELM	L766050
1,2,3-Trichloropropane	<0.0013	mg/Kg	0.0013	0.0020	1	08/07/24 12:11	ELM	L766050
1,2,3-Trimethylbenzene	<0.0020	mg/Kg	0.0020	0.0020	1	08/07/24 12:11	ELM	L766050
1,2,4-Trimethylbenzene	<0.0019	mg/Kg	0.0019	0.0020	1	08/07/24 12:11	ELM	L766050
1,3,5-Trimethylbenzene	<0.0008	mg/Kg	0.0008	0.0020	1	08/07/24 12:11	ELM	L766050
Vinyl Chloride	<0.0016	mg/Kg	0.0016	0.0020	1	08/07/24 12:11	ELM	L766050
Xylene (Total)	<0.0007	mg/Kg	0.0007	0.0020	1	08/07/24 12:11		L766050
Surrogate: 4-Bromofluorobenzene	101		Limits: 60-140%		1	08/07/24 12:11	ELM	L766050
Surrogate: 1,2-Dichloroethane - d4	96.2		Limits: 60-140%		1	08/07/24 12:11	ELM	L766050
Surrogate: Toluene-d8	92.9		Limits: 60-140%		1	08/07/24 12:11	ELM	L766050

Qualifiers/ Definitions

*	Outside QC Limit	DF	Dilution Factor
J	Estimated value	MQL	Method Quantitation Limit

Waypoint ANALYTICAL
2790 Whitten Road, Memphis, TN 38133
Main 901.213.2400 º Fax 901.213.2440
www.waypointanalytical.com

05143
LaBella Associates
Mr. Trey Helms
528 Mineral Trace
Hoover , AL 35244

Project Chickasaw Marine Terminal
Information : Chickasaw, AL
Project #2243359

Report Date : 08/08/2024
Received : 08/01/2024

Rebekah Ross
Project Manager

Report Number : **24-214-0080**

REPORT OF ANALYSIS

Lab No : **85758**
Sample ID : **SB13: 2-4**

Matrix: **Solids**
Sampled: **7/30/2024 15:00**

Analytical Method: 8270D SIM **Prep Batch(es):** **L765234** 08/05/24 07:12
Prep Method: 3550B

Test	Results	Units	MDL	MQL	DF	Date / Time Analyzed	By	Analytical Batch
Acenaphthene	<0.000304	mg/Kg	0.000304	0.000670	1	08/06/24 18:12	SMB	L765605
Acenaphthylene	<0.000270	mg/Kg	0.000270	0.000670	1	08/06/24 18:12	SMB	L765605
Anthracene	<0.000334	mg/Kg	0.000334	0.000670	1	08/06/24 18:12	SMB	L765605
Benzo(a)anthracene	<0.000493	mg/Kg	0.000493	0.000670	1	08/06/24 18:12	SMB	L765605
Benzo(a)pyrene	<0.000468	mg/Kg	0.000468	0.000670	1	08/06/24 18:12	SMB	L765605
Benzo(b)fluoranthene	<0.000585	mg/Kg	0.000585	0.000670	1	08/06/24 18:12	SMB	L765605
Benzo(g,h,i)perylene	<0.000639	mg/Kg	0.000639	0.000670	1	08/06/24 18:12	SMB	L765605
Benzo(k)fluoranthene	<0.000437	mg/Kg	0.000437	0.000670	1	08/06/24 18:12	SMB	L765605
Chrysene	<0.000624	mg/Kg	0.000624	0.000670	1	08/06/24 18:12	SMB	L765605
Dibenz(a,h)anthracene	<0.000614	mg/Kg	0.000614	0.000670	1	08/06/24 18:12	SMB	L765605
Fluoranthene	<0.000394	mg/Kg	0.000394	0.000670	1	08/06/24 18:12	SMB	L765605
Fluorene	<0.000286	mg/Kg	0.000286	0.000670	1	08/06/24 18:12	SMB	L765605
Indeno(1,2,3-cd)pyrene	<0.000627	mg/Kg	0.000627	0.000670	1	08/06/24 18:12	SMB	L765605
1-Methylnaphthalene	<0.00109	mg/Kg	0.00109	0.00201	1	08/06/24 18:12	SMB	L765605
2-Methylnaphthalene	<0.00194	mg/Kg	0.00194	0.00201	1	08/06/24 18:12	SMB	L765605
Naphthalene	<0.00145	mg/Kg	0.00145	0.00201	1	08/06/24 18:12	SMB	L765605
Phenanthrene	**0.000545 J**	mg/Kg	0.000421	0.000670	1	08/06/24 18:12	SMB	L765605
Pyrene	<0.000643	mg/Kg	0.000643	0.000670	1	08/06/24 18:12	SMB	L765605
Surrogate: 2-Fluorobiphenyl	39.0		Limits: 33-115%		1	08/06/24 18:12	SMB	L765605
Surrogate: Nitrobenzene-d5	41.1		Limits: 29-110%		1	08/06/24 18:12	SMB	L765605
Surrogate: 4-Terphenyl-d14	53.8		Limits: 33-122%		1	08/06/24 18:12	SMB	L765605

Qualifiers/ Definitions

*	Outside QC Limit	DF	Dilution Factor
J	Estimated value	MQL	Method Quantitation Limit

2790 Whitten Road, Memphis, TN 38133
Main 901.213.2400 º Fax 901.213.2440
www.waypointanalytical.com

05143
LaBella Associates
Mr. Trey Helms
528 Mineral Trace
Hoover , AL 35244

Project Information : Chickasaw Marine Terminal
Chickasaw, AL
Project #2243359

Report Date : 08/08/2024
Received : 08/01/2024

Rebekah Ross
Project Manager

Report Number : **24-214-0080**

REPORT OF ANALYSIS

Lab No : **85759**
Sample ID : **SB13: 5--7**

Matrix: **Solids**
Sampled: **7/30/2024 15:05**

Test	Results	Units	MDL	MQL	DF	Date / Time Analyzed	By	Analytical Method
Moisture	**22.7**	%	0	0.050	1	08/02/24 14:01	ANV	SW-DRYWT
Arsenic	**1.64**	mg/Kg	0.250	0.500	1	08/03/24 00:41	BKN	6010D
Barium	**17.7**	mg/Kg	0.150	0.500	1	08/03/24 00:41	BKN	6010D
Cadmium	<0.0500	mg/Kg	0.0500	0.100	1	08/03/24 00:41	BKN	6010D
Chromium	**12.5**	mg/Kg	0.250	0.250	1	08/03/24 00:41	BKN	6010D
Lead	**5.81**	mg/Kg	0.200	0.300	1	08/03/24 00:41	BKN	6010D
Mercury	<0.0226	mg/Kg	0.0226	0.187	1	08/02/24 11:40	FDS	7471A
Selenium	<0.350	mg/Kg	0.350	0.500	1	08/03/24 00:41	BKN	6010D
Silver	<0.200	mg/Kg	0.200	0.250	1	08/03/24 00:41	BKN	6010D

Qualifiers/ Definitions

*	Outside QC Limit	DF	Dilution Factor
J	Estimated value	MQL	Method Quantitation Limit

Waypoint ANALYTICAL
2790 Whitten Road, Memphis, TN 38133
Main 901.213.2400 º Fax 901.213.2440
www.waypointanalytical.com

05143
LaBella Associates
Mr. Trey Helms
528 Mineral Trace
Hoover , AL 35244

Project Chickasaw Marine Terminal
Information : Chickasaw, AL
Project #2243359

Report Date : 08/08/2024
Received : 08/01/2024

Rebekah Ross
Project Manager

Report Number : **24-214-0080**

REPORT OF ANALYSIS

Lab No : **85759**
Sample ID : **SB13: 5--7**

Matrix: **Solids**
Sampled: **7/30/2024 15:05**

Analytical Method: 8082A **Prep Batch(es):** **L765458** 08/06/24 08:15
Prep Method: 3546

Test	Results	Units	MDL	MQL	DF	Date / Time Analyzed	By	Analytical Batch
Aroclor 1016	<0.0013	mg/Kg	0.0013	0.0066	1	08/07/24 15:03	VIC	L765906
Aroclor 1221	<0.0022	mg/Kg	0.0022	0.0066	1	08/07/24 15:03	VIC	L765906
Aroclor 1232	<0.0022	mg/Kg	0.0022	0.0066	1	08/07/24 15:03	VIC	L765906
Aroclor 1242	<0.0022	mg/Kg	0.0022	0.0066	1	08/07/24 15:03	VIC	L765906
Aroclor 1248	<0.0022	mg/Kg	0.0022	0.0066	1	08/07/24 15:03	VIC	L765906
Aroclor 1254	<0.0022	mg/Kg	0.0022	0.0066	1	08/07/24 15:03	VIC	L765906
Aroclor 1260	<0.0023	mg/Kg	0.0023	0.0066	1	08/07/24 15:03	VIC	L765906
Surrogate: Decachlorobiphenyl	49.7		Limits: 25-125%		1	08/07/24 15:03	VIC	8082A
Surrogate: Tetrachloro-m-xylene	61.5		Limits: 25-125%		1	08/07/24 15:03	VIC	8082A

Analytical Method: 8260B **Prep Batch(es):** **L766048** 08/07/24 07:37
Prep Method: 5035

Test	Results	Units	MDL	MQL	DF	Date / Time Analyzed	By	Analytical Batch
Acetone	<0.0254	mg/Kg	0.0254	0.0400	1	08/07/24 12:44	ELM	L766050
Acrylonitrile	<0.0087	mg/Kg	0.0087	0.0400	1	08/07/24 12:44	ELM	L766050
Benzene	<0.0009	mg/Kg	0.0009	0.0020	1	08/07/24 12:44	ELM	L766050
Bromobenzene	<0.0013	mg/Kg	0.0013	0.0020	1	08/07/24 12:44	ELM	L766050
Bromodichloromethane	<0.0009	mg/Kg	0.0009	0.0020	1	08/07/24 12:44	ELM	L766050
Bromoform	<0.0019	mg/Kg	0.0019	0.0020	1	08/07/24 12:44	ELM	L766050
Bromomethane	<0.0014	mg/Kg	0.0014	0.0020	1	08/07/24 12:44	ELM	L766050
2-Butanone (MEK)	<0.0365	mg/Kg	0.0365	0.0400	1	08/07/24 12:44	ELM	L766050
n-Butylbenzene	<0.0018	mg/Kg	0.0018	0.0020	1	08/07/24 12:44	ELM	L766050

Qualifiers/ Definitions

*	Outside QC Limit	DF	Dilution Factor
J	Estimated value	MQL	Method Quantitation Limit

Waypoint ANALYTICAL
2790 Whitten Road, Memphis, TN 38133
Main 901.213.2400 º Fax 901.213.2440
www.waypointanalytical.com

05143
LaBella Associates
Mr. Trey Helms
528 Mineral Trace
Hoover , AL 35244

Project Information : Chickasaw Marine Terminal
Chickasaw, AL
Project #2243359

Report Date : 08/08/2024
Received : 08/01/2024

Rebekah Ross
Project Manager

Report Number : **24-214-0080**

REPORT OF ANALYSIS

Lab No : **85759**
Sample ID : **SB13: 5--7**

Matrix: **Solids**
Sampled: **7/30/2024 15:05**

Analytical Method: 8260B **Prep Batch(es):** **L766048** 08/07/24 07:37
Prep Method: 5035

Test	Results	Units	MDL	MQL	DF	Date / Time Analyzed	By	Analytical Batch
sec-Butyl benzene	<0.0013	mg/Kg	0.0013	0.0020	1	08/07/24 12:44	ELM	L766050
tert-Butyl benzene	<0.0010	mg/Kg	0.0010	0.0020	1	08/07/24 12:44	ELM	L766050
Carbon Disulfide	<0.0037	mg/Kg	0.0037	0.0100	1	08/07/24 12:44	ELM	L766050
Carbon Tetrachloride	<0.0009	mg/Kg	0.0009	0.0020	1	08/07/24 12:44	ELM	L766050
Chlorobenzene	<0.0009	mg/Kg	0.0009	0.0020	1	08/07/24 12:44	ELM	L766050
Chlorodibromomethane	<0.0011	mg/Kg	0.0011	0.0020	1	08/07/24 12:44	ELM	L766050
Chloroethane	<0.0017	mg/Kg	0.0017	0.0020	1	08/07/24 12:44	ELM	L766050
Chloroform	<0.0010	mg/Kg	0.0010	0.0020	1	08/07/24 12:44	ELM	L766050
Chloromethane	<0.0016	mg/Kg	0.0016	0.0020	1	08/07/24 12:44	ELM	L766050
2-Chlorotoluene	<0.0007	mg/Kg	0.0007	0.0020	1	08/07/24 12:44	ELM	L766050
4-Chlorotoluene	<0.0009	mg/Kg	0.0009	0.0020	1	08/07/24 12:44	ELM	L766050
Cyclohexane	<0.0086	mg/Kg	0.0086	0.0100	1	08/07/24 12:44	ELM	L766050
Di-Isopropyl Ether (DIPE)	<0.0090	mg/Kg	0.0090	0.0400	1	08/07/24 12:44	ELM	L766050
1,2-Dibromo-3-Chloropropane	<0.0040	mg/Kg	0.0040	0.0100	1	08/07/24 12:44	ELM	L766050
1,2-Dibromoethane	<0.0010	mg/Kg	0.0010	0.0020	1	08/07/24 12:44	ELM	L766050
Dibromomethane	<0.0013	mg/Kg	0.0013	0.0020	1	08/07/24 12:44	ELM	L766050
1,2-Dichlorobenzene	<0.0017	mg/Kg	0.0017	0.0020	1	08/07/24 12:44	ELM	L766050
1,3-Dichlorobenzene	<0.0009	mg/Kg	0.0009	0.0020	1	08/07/24 12:44	ELM	L766050
1,4-Dichlorobenzene	<0.0016	mg/Kg	0.0016	0.0020	1	08/07/24 12:44	ELM	L766050
Dichlorodifluoromethane	<0.0016	mg/Kg	0.0016	0.0020	1	08/07/24 12:44	ELM	L766050
1,1-Dichloroethane	<0.0011	mg/Kg	0.0011	0.0020	1	08/07/24 12:44	ELM	L766050
1,2-Dichloroethane	<0.0012	mg/Kg	0.0012	0.0020	1	08/07/24 12:44	ELM	L766050

Qualifiers/ Definitions

*	Outside QC Limit	DF	Dilution Factor
J	Estimated value	MQL	Method Quantitation Limit

Waypoint ANALYTICAL
2790 Whitten Road, Memphis, TN 38133
Main 901.213.2400 º Fax 901.213.2440
www.waypointanalytical.com

05143
LaBella Associates
Mr. Trey Helms
528 Mineral Trace
Hoover , AL 35244

Project Chickasaw Marine Terminal
Information : Chickasaw, AL
Project #2243359

Report Date : 08/08/2024
Received : 08/01/2024

Rebekah Ross
Project Manager

Report Number : **24-214-0080**

REPORT OF ANALYSIS

Lab No : **85759**
Sample ID : **SB13: 5--7**

Matrix: **Solids**
Sampled: **7/30/2024 15:05**

Analytical Method: 8260B **Prep Batch(es):** **L766048** 08/07/24 07:37
Prep Method: 5035

Test	Results	Units	MDL	MQL	DF	Date / Time Analyzed	By	Analytical Batch
1,1-Dichloroethene	<0.0018	mg/Kg	0.0018	0.0020	1	08/07/24 12:44	ELM	L766050
cis-1,2-Dichloroethene	<0.0011	mg/Kg	0.0011	0.0020	1	08/07/24 12:44	ELM	L766050
trans-1,2-Dichloroethene	<0.0012	mg/Kg	0.0012	0.0020	1	08/07/24 12:44	ELM	L766050
1,2-Dichloroethene (Total)	<0.0011	mg/Kg	0.0011	0.0020	1	08/07/24 12:44		L766050
1,2-Dichloropropane	<0.0014	mg/Kg	0.0014	0.0020	1	08/07/24 12:44	ELM	L766050
1,3-Dichloropropane	<0.0016	mg/Kg	0.0016	0.0020	1	08/07/24 12:44	ELM	L766050
2,2-Dichloropropane	<0.0011	mg/Kg	0.0011	0.0020	1	08/07/24 12:44	ELM	L766050
1,1-Dichloropropene	<0.0007	mg/Kg	0.0007	0.0020	1	08/07/24 12:44	ELM	L766050
cis-1,3-Dichloropropene	<0.0008	mg/Kg	0.0008	0.0020	1	08/07/24 12:44	ELM	L766050
trans-1,3-Dichloropropene	<0.0009	mg/Kg	0.0009	0.0020	1	08/07/24 12:44	ELM	L766050
Ethylbenzene	<0.0011	mg/Kg	0.0011	0.0020	1	08/07/24 12:44	ELM	L766050
1,1,2-Trichloro-1,2,2-trifluoroethane	<0.0006	mg/Kg	0.0006	0.0020	1	08/07/24 12:44	ELM	L766050
Hexachlorobutadiene	<0.0019	mg/Kg	0.0019	0.0020	1	08/07/24 12:44	ELM	L766050
2-Hexanone	<0.0081	mg/Kg	0.0081	0.0100	1	08/07/24 12:44	ELM	L766050
Isopropylbenzene	<0.0015	mg/Kg	0.0015	0.0020	1	08/07/24 12:44	ELM	L766050
4-Isopropyl toluene	<0.0013	mg/Kg	0.0013	0.0020	1	08/07/24 12:44	ELM	L766050
Methyl Acetate	<0.0076	mg/Kg	0.0076	0.0100	1	08/07/24 12:44	ELM	L766050
4-Methyl-2-Pentanone	<0.0078	mg/Kg	0.0078	0.0100	1	08/07/24 12:44	ELM	L766050
Methylcyclohexane	<0.0081	mg/Kg	0.0081	0.0100	1	08/07/24 12:44	ELM	L766050
Methylene Chloride	<0.0095	mg/Kg	0.0095	0.0100	1	08/07/24 12:44	ELM	L766050
Methyl tert-butyl ether (MTBE)	<0.0010	mg/Kg	0.0010	0.0020	1	08/07/24 12:44	ELM	L766050
n-Propylbenzene	<0.0011	mg/Kg	0.0011	0.0020	1	08/07/24 12:44	ELM	L766050

Qualifiers/ Definitions

*	Outside QC Limit	DF	Dilution Factor
J	Estimated value	MQL	Method Quantitation Limit

Waypoint ANALYTICAL
2790 Whitten Road, Memphis, TN 38133
Main 901.213.2400 º Fax 901.213.2440
www.waypointanalytical.com

05143
LaBella Associates
Mr. Trey Helms
528 Mineral Trace
Hoover , AL 35244

Project Information : Chickasaw Marine Terminal
Chickasaw, AL
Project #2243359

Report Date : 08/08/2024
Received : 08/01/2024

Rebekah Ross
Project Manager

Report Number : **24-214-0080**

REPORT OF ANALYSIS

Lab No : **85759**
Sample ID : **SB13: 5--7**

Matrix: **Solids**
Sampled: **7/30/2024 15:05**

Analytical Method: 8260B **Prep Batch(es):** **L766048** 08/07/24 07:37
Prep Method: 5035

Test	Results	Units	MDL	MQL	DF	Date / Time Analyzed	By	Analytical Batch
Styrene	<0.0010	mg/Kg	0.0010	0.0020	1	08/07/24 12:44	ELM	L766050
1,1,1,2-Tetrachloroethane	<0.0016	mg/Kg	0.0016	0.0020	1	08/07/24 12:44	ELM	L766050
1,1,2,2-Tetrachloroethane	<0.0013	mg/Kg	0.0013	0.0020	1	08/07/24 12:44	ELM	L766050
Tetrachloroethene	<0.0009	mg/Kg	0.0009	0.0020	1	08/07/24 12:44	ELM	L766050
Toluene	<0.0010	mg/Kg	0.0010	0.0040	1	08/07/24 12:44	ELM	L766050
1,2,3-Trichlorobenzene	<0.0023	mg/Kg	0.0023	0.0040	1	08/07/24 12:44	ELM	L766050
1,2,4-Trichlorobenzene	<0.0021	mg/Kg	0.0021	0.0040	1	08/07/24 12:44	ELM	L766050
1,1,1-Trichloroethane	<0.0009	mg/Kg	0.0009	0.0020	1	08/07/24 12:44	ELM	L766050
1,1,2-Trichloroethane	<0.0006	mg/Kg	0.0006	0.0020	1	08/07/24 12:44	ELM	L766050
Trichloroethene	<0.0010	mg/Kg	0.0010	0.0020	1	08/07/24 12:44	ELM	L766050
Trichlorofluoromethane	<0.0017	mg/Kg	0.0017	0.0020	1	08/07/24 12:44	ELM	L766050
1,2,3-Trichloropropane	<0.0013	mg/Kg	0.0013	0.0020	1	08/07/24 12:44	ELM	L766050
1,2,3-Trimethylbenzene	<0.0020	mg/Kg	0.0020	0.0020	1	08/07/24 12:44	ELM	L766050
1,2,4-Trimethylbenzene	<0.0019	mg/Kg	0.0019	0.0020	1	08/07/24 12:44	ELM	L766050
1,3,5-Trimethylbenzene	<0.0008	mg/Kg	0.0008	0.0020	1	08/07/24 12:44	ELM	L766050
Vinyl Chloride	<0.0016	mg/Kg	0.0016	0.0020	1	08/07/24 12:44	ELM	L766050
Xylene (Total)	<0.0007	mg/Kg	0.0007	0.0020	1	08/07/24 12:44		L766050
Surrogate: 4-Bromofluorobenzene	101		Limits: 60-140%		1	08/07/24 12:44	ELM	L766050
Surrogate: 1,2-Dichloroethane - d4	119		Limits: 60-140%		1	08/07/24 12:44	ELM	L766050
Surrogate: Toluene-d8	93.9		Limits: 60-140%		1	08/07/24 12:44	ELM	L766050

Qualifiers/ Definitions

*	Outside QC Limit	DF	Dilution Factor
J	Estimated value	MQL	Method Quantitation Limit

Waypoint ANALYTICAL
2790 Whitten Road, Memphis, TN 38133
Main 901.213.2400 º Fax 901.213.2440
www.waypointanalytical.com

05143
LaBella Associates
Mr. Trey Helms
528 Mineral Trace
Hoover , AL 35244

Project Chickasaw Marine Terminal

Information : Chickasaw, AL
Project #2243359

Report Date : 08/08/2024
Received : 08/01/2024

Rebekah Ross
Project Manager

Report Number : **24-214-0080**

REPORT OF ANALYSIS

Lab No : **85759**
Sample ID : **SB13: 5--7**

Matrix: **Solids**
Sampled: **7/30/2024 15:05**

Analytical Method: 8270D SIM **Prep Batch(es):** **L765234** 08/05/24 07:12
Prep Method: 3550B

Test	Results	Units	MDL	MQL	DF	Date / Time Analyzed	By	Analytical Batch
Acenaphthene	<0.000304	mg/Kg	0.000304	0.000670	1	08/06/24 18:31	SMB	L765605
Acenaphthylene	<0.000270	mg/Kg	0.000270	0.000670	1	08/06/24 18:31	SMB	L765605
Anthracene	<0.000334	mg/Kg	0.000334	0.000670	1	08/06/24 18:31	SMB	L765605
Benzo(a)anthracene	<0.000493	mg/Kg	0.000493	0.000670	1	08/06/24 18:31	SMB	L765605
Benzo(a)pyrene	<0.000468	mg/Kg	0.000468	0.000670	1	08/06/24 18:31	SMB	L765605
Benzo(b)fluoranthene	<0.000585	mg/Kg	0.000585	0.000670	1	08/06/24 18:31	SMB	L765605
Benzo(g,h,i)perylene	<0.000639	mg/Kg	0.000639	0.000670	1	08/06/24 18:31	SMB	L765605
Benzo(k)fluoranthene	<0.000437	mg/Kg	0.000437	0.000670	1	08/06/24 18:31	SMB	L765605
Chrysene	<0.000624	mg/Kg	0.000624	0.000670	1	08/06/24 18:31	SMB	L765605
Dibenz(a,h)anthracene	<0.000614	mg/Kg	0.000614	0.000670	1	08/06/24 18:31	SMB	L765605
Fluoranthene	<0.000394	mg/Kg	0.000394	0.000670	1	08/06/24 18:31	SMB	L765605
Fluorene	<0.000286	mg/Kg	0.000286	0.000670	1	08/06/24 18:31	SMB	L765605
Indeno(1,2,3-cd)pyrene	<0.000627	mg/Kg	0.000627	0.000670	1	08/06/24 18:31	SMB	L765605
1-Methylnaphthalene	<0.00109	mg/Kg	0.00109	0.00201	1	08/06/24 18:31	SMB	L765605
2-Methylnaphthalene	<0.00194	mg/Kg	0.00194	0.00201	1	08/06/24 18:31	SMB	L765605
Naphthalene	<0.00145	mg/Kg	0.00145	0.00201	1	08/06/24 18:31	SMB	L765605
Phenanthrene	<0.000421	mg/Kg	0.000421	0.000670	1	08/06/24 18:31	SMB	L765605
Pyrene	<0.000643	mg/Kg	0.000643	0.000670	1	08/06/24 18:31	SMB	L765605
Surrogate: 2-Fluorobiphenyl	41.1		Limits: 33-115%		1	08/06/24 18:31	SMB	L765605
Surrogate: Nitrobenzene-d5	44.4		Limits: 29-110%		1	08/06/24 18:31	SMB	L765605
Surrogate: 4-Terphenyl-d14	61.0		Limits: 33-122%		1	08/06/24 18:31	SMB	L765605

Qualifiers/ Definitions

*	Outside QC Limit	DF	Dilution Factor
J	Estimated value	MQL	Method Quantitation Limit

Waypoint ANALYTICAL
2790 Whitten Road, Memphis, TN 38133
Main 901.213.2400 º Fax 901.213.2440
www.waypointanalytical.com

05143
LaBella Associates
Mr. Trey Helms
528 Mineral Trace
Hoover , AL 35244

Project Information : Chickasaw Marine Terminal
Chickasaw, AL
Project #2243359

Report Date : 08/08/2024
Received : 08/01/2024

Rebekah Ross
Project Manager

Report Number : **24-214-0080**

REPORT OF ANALYSIS

Lab No : **95195**
Sample ID : **SB11: 4-6 Oil Layer**

Matrix: **Formulation**
Sampled: **7/30/2024 14:00**

Analytical Method: 8015B DRO **Prep Batch(es):** **L765627** 08/06/24 13:30
Prep Method: 3580A

Test	Results	Units	MDL	MQL	DF	Date / Time Analyzed	By	Analytical Batch
Diesel Fuel #2	**No**	µg/Kg			1	08/07/24 15:59	MMK	L765937
Fuel Oil #1	**No**	µg/Kg			1	08/07/24 15:59	MMK	L765937
Fuel Oil #2	**No**	µg/Kg			1	08/07/24 15:59	MMK	L765937
Fuel Oil #4	**No**	µg/Kg			1	08/07/24 15:59	MMK	L765937
Fuel Oil #5 / #6	**No**	µg/Kg			1	08/07/24 15:59	MMK	L765937
Gasoline / Aviation Jet	**No**	µg/Kg			1	08/07/24 15:59	MMK	L765937
High Weight Oil	**No**	µg/Kg			1	08/07/24 15:59	MMK	L765937
Hydraulic Fluid	**Yes**	µg/Kg			1	08/07/24 15:59	MMK	L765937
JP10	**No**	µg/Kg			1	08/07/24 15:59	MMK	L765937
JP18 / Turbine Jet Fuel	**No**	µg/Kg			1	08/07/24 15:59	MMK	L765937
JP4	**No**	µg/Kg			1	08/07/24 15:59	MMK	L765937
JP5 / JP8	**No**	µg/Kg			1	08/07/24 15:59	MMK	L765937
JP7	**No**	µg/Kg			1	08/07/24 15:59	MMK	L765937
Kerosene	**No**	µg/Kg			1	08/07/24 15:59	MMK	L765937
Mineral Spirits	**No**	µg/Kg			1	08/07/24 15:59	MMK	L765937
Motor Oil 30W	**No**	µg/Kg			1	08/07/24 16:00	MMK	L765937
Motor Oil 40W	**No**	µg/Kg			1	08/07/24 16:00	MMK	L765937
Motor Oil 50W	**No**	µg/Kg			1	08/07/24 16:00	MMK	L765937
Non-Specific Contamination	**No**	µg/Kg			1	08/07/24 16:00	MMK	L765937
Stoddard Solvent	**No**	µg/Kg			1	08/07/24 16:00	MMK	L765937
Waste Oil	**No**	µg/Kg			1	08/07/24 16:00	MMK	L765937

Qualifiers/ Definitions

*	Outside QC Limit	DF	Dilution Factor
J	Estimated value	MQL	Method Quantitation Limit

2790 Whitten Road, Memphis, TN 38133
Main 901.213.2400 º Fax 901.213.2440
www.waypointanalytical.com

05143
LaBella Associates
Mr. Trey Helms
528 Mineral Trace
Hoover , AL 35244

Project Information : Chickasaw Marine Terminal
Chickasaw, AL
Project #2243359

Report Date : 08/08/2024
Received : 08/01/2024

Rebekah Ross
Project Manager

Report Number : **24-214-0080**

REPORT OF ANALYSIS

Lab No : **95195**
Sample ID : **SB11: 4-6 Oil Layer**

Matrix: **Formulation**
Sampled: **7/30/2024 14:00**

Analytical Method: 8015B DRO **Prep Batch(es):** **L765627** 08/06/24 13:30
Prep Method: 3580A

Test	Results	Units	MDL	MQL	DF	Date / Time Analyzed	By	Analytical Batch
Naphtha	**No**	µg/Kg			1	08/07/24 16:00	MMK	L765937
Surrogate: OTP Surrogate	72.7		Limits: 50-150%		1	08/06/24 17:54	MMK	8015B DRO

Qualifiers/ Definitions				
	*	Outside QC Limit	DF	Dilution Factor
	J	Estimated value	MQL	Method Quantitation Limit

Waypoint ANALYTICAL
2790 Whitten Road, Memphis, TN 38133
Main 901.213.2400 º Fax 901.213.2440
www.waypointanalytical.com

05143
LaBella Associates
Mr. Trey Helms
528 Mineral Trace
Hoover , AL 35244

Project Information : Chickasaw Marine Terminal
Chickasaw, AL
Project #2243359

Report Date : 08/08/2024
Received : 08/01/2024

Rebekah Ross
Project Manager

Report Number : **24-214-0080**

REPORT OF ANALYSIS

Lab No : **95195**
Sample ID : **SB11: 4-6 Oil Layer**

Matrix: **Formulation**
Sampled: **7/30/2024 14:00**

Analytical Method: 8015B DRO **Prep Batch(es):** **L765627** 08/06/24 13:30
Prep Method: 3580A

Test	Results	Units	MDL	MQL	DF	Date / Time Analyzed	By	Analytical Batch
Diesel Range Organics (C10-C28)	**3840 J**	mg/Kg	0	4500	1	08/06/24 17:54	MMK	L765937
Oil Range Organics (>C28-C40)	**924 J**	mg/Kg	0	4500	1	08/06/24 17:54	MMK	L765937
Surrogate: OTP Surrogate	72.7		Limits: 50-150%		1	08/06/24 17:54	MMK	8015B DRO

Qualifiers/ Definitions				
	*	Outside QC Limit	DF	Dilution Factor
	J	Estimated value	MQL	Method Quantitation Limit

Waypoint ANALYTICAL
2790 Whitten Road, Memphis, TN 38133
Main 901.213.2400 º Fax 901.213.2440
www.waypointanalytical.com

Quality Control Data

Client ID: LaBella Associates
Project Description: Chickasaw Marine Terminal
Report No: 24-214-0080

QC Prep: L764955
QC Prep Batch Method: 3050B
QC Analytical Batch(es): L765272
Analysis Method: 6010D
Analysis Description: Metals Analysis

Lab Reagent Blank LRB-L764955 Matrix: SOL
Associated Lab Samples: 85754, 85755, 85758, 85759

Parameter	Units	Blank Result	MDL	MQL	Analyzed
Arsenic	mg/Kg	<0.250	0.250	0.500	08/02/24 23:02
Barium	mg/Kg	<0.150	0.150	0.500	08/02/24 23:02
Cadmium	mg/Kg	<0.0500	0.0500	0.100	08/02/24 23:02
Chromium	mg/Kg	<0.250	0.250	0.250	08/02/24 23:02
Lead	mg/Kg	<0.200	0.200	0.300	08/02/24 23:02
Selenium	mg/Kg	<0.350	0.350	0.500	08/02/24 23:02
Silver	mg/Kg	<0.200	0.200	0.250	08/02/24 23:02

Laboratory Control Sample LCS-L764955

Parameter	Units	Spike Conc.	LCS Result	LCS %Rec	% Rec Limits
Arsenic	mg/Kg	5.00	4.98	100	80-120
Barium	mg/Kg	50.0	50.6	101	80-120
Cadmium	mg/Kg	5.00	5.19	104	80-120
Chromium	mg/Kg	50.0	54.1	108	80-120
Lead	mg/Kg	5.00	5.25	105	80-120
Selenium	mg/Kg	5.00	4.64	93.0	80-120
Silver	mg/Kg	5.00	5.20	104	80-120

Matrix Spike & Matrix Spike Duplicate Q 99470-MS-L764955 Q 99470-MSD-L764955

Parameter	Units	Result	MS Spike Conc.	MSD Spike Conc.	MS Result	MSD Result	MS %Rec	MSD %Rec	%Rec Limits	RPD	Max RPD
Arsenic	mg/Kg	3.90	4.55	4.72	7.89	8.08	88.0	89.0	75-125	2.3	20.0
Barium	mg/Kg	95.7	45.5	47.2	140	140	97.0	94.0	75-125	0.0	20.0
Cadmium	mg/Kg	0.650	4.55	4.72	4.60	4.71	87.0	86.0	75-125	2.3	20.0
Chromium	mg/Kg	13.1	45.5	47.2	55.1	57.1	92.0	93.0	75-125	3.5	20.0

Waypoint ANALYTICAL
2790 Whitten Road, Memphis, TN 38133
Main 901.213.2400 º Fax 901.213.2440
www.waypointanalytical.com

Quality Control Data

Client ID: **LaBella Associates**
Project Description: **Chickasaw Marine Terminal**
Report No: **24-214-0080**

QC Prep: L764955
QC Prep Batch Method: 3050B
QC Analytical Batch(es): L765272
Analysis Method: 6010D
Analysis Description: Metals Analysis

Matrix Spike & Matrix Spike Duplicate Q 99470-MS-L764955 Q 99470-MSD-L764955

Parameter	Units	Result	MS Spike Conc.	MSD Spike Conc.	MS Result	MSD Result	MS %Rec	MSD %Rec	%Rec Limits	RPD	Max RPD
Lead	mg/Kg	7.68	4.55	4.72	12.1	12.1	97.0	94.0	75-125	0.0	20.0
Selenium	mg/Kg	< 0.350	4.55	4.72	3.80	4.11	83.0	87.0	75-125	7.8	20.0
Silver	mg/Kg	< 0.200	4.55	4.72	4.55	4.73	100	100	75-125	3.8	20.0

Waypoint ANALYTICAL
2790 Whitten Road, Memphis, TN 38133
Main 901.213.2400 º Fax 901.213.2440
www.waypointanalytical.com

Quality Control Data

Client ID: **LaBella Associates**
Project Description: **Chickasaw Marine Terminal**
Report No: **24-214-0080**

QC Prep: L764915
QC Prep Batch Method: 7471A
QC Analytical Batch(es): L765126
Analysis Method: 7471A
Analysis Description: Solids Total Mercury Analysis - CVAA

Lab Reagent Blank LRB-L764915 Matrix: SOL
Associated Lab Samples: 85754

Parameter	Units	Blank Result	MDL	MQL	Analyzed
Mercury	mg/Kg	<0.0232	0.0232	0.192	08/02/24 10:49

Laboratory Control Sample LCS-L764915

Parameter	Units	Spike Conc.	LCS Result	LCS %Rec	% Rec Limits
Mercury	mg/Kg	0.400	0.406	102	80-120

Matrix Spike & Matrix Spike Duplicate L 85754-MS-L764915 L 85754-MSD-L764915

Parameter	Units	Result	MS Spike Conc.	MSD Spike Conc.	MS Result	MSD Result	MS %Rec	MSD %Rec	%Rec Limits	RPD	Max RPD
Mercury	mg/Kg	0.487	0.381	0.377	0.557	0.578	18.0*	24.0*	80-120	3.7	20.0

* QC Fail

Waypoint ANALYTICAL
2790 Whitten Road, Memphis, TN 38133
Main 901.213.2400 º Fax 901.213.2440
www.waypointanalytical.com

Quality Control Data

Client ID: LaBella Associates
Project Description: Chickasaw Marine Terminal
Report No: 24-214-0080

QC Prep: L764918
QC Prep Batch Method: 7471A
QC Analytical Batch(es): L765126
Analysis Method: 7471A
Analysis Description: Solids Total Mercury Analysis - CVAA

Lab Reagent Blank LRB-L764918 Matrix: SOL
Associated Lab Samples: 85755, 85758, 85759

Parameter	Units	Blank Result	MDL	MQL	Analyzed
Mercury	mg/Kg	<0.0232	0.0232	0.192	08/02/24 11:32

Laboratory Control Sample LCS-L764918

Parameter	Units	Spike Conc.	LCS Result	LCS %Rec	% Rec Limits
Mercury	mg/Kg	0.400	0.412	103	80-120

Matrix Spike & Matrix Spike Duplicate L 85305-MS-L764918 L 85305-MSD-L764918

Parameter	Units	Result	MS Spike Conc.	MSD Spike Conc.	MS Result	MSD Result	MS %Rec	MSD %Rec	%Rec Limits	RPD	Max RPD
Mercury	mg/Kg	0.781	0.373	0.399	1.50	0.919	193*	35.0*	80-120	48.0*	20.0

* QC Fail

Waypoint ANALYTICAL
2790 Whitten Road, Memphis, TN 38133
Main 901.213.2400 º Fax 901.213.2440
www.waypointanalytical.com

Quality Control Data

Client ID: LaBella Associates
Project Description: Chickasaw Marine Terminal
Report No: 24-214-0080

QC Prep: L765627
QC Prep Batch Method: 3580A
QC Analytical Batch(es): L765937
Analysis Method: 8015B DRO
Analysis Description: TPH Fingerprint

Lab Reagent Blank LRB-L765627 Matrix: FOR
Associated Lab Samples: 95195

Parameter	Units	Blank Result	MDL	MQL	Analyzed	% Recovery	% Rec Limits
Diesel Range Organics (C10-C28)	mg/Kg	143	0.00	4500	08/06/24 14:26		
Oil Range Organics (>C28-C40)	mg/Kg	11.6	0.00	4500	08/06/24 14:26		
OTP Surrogate (S)					08/06/24 14:26	66.9	50-150

Laboratory Control Sample & LCSD LCS-L765627 LCSD-L765627

Parameter	Units	Spike Conc.	LCS Result	LCSD Result	LCS %Rec	LCSD % Rec	% Rec Limits	RPD	Max RPD
Diesel Range Organics (C10-C28)	mg/Kg	10000	9760	9700	97.6	97.0	50-150	0.6	20
Oil Range Organics (>C28-C40)	mg/Kg	10000	6770	7160	67.7	71.6	50-150	5.5	20
OTP Surrogate (S)					77.0	73.8	50-150		

Waypoint ANALYTICAL
2790 Whitten Road, Memphis, TN 38133
Main 901.213.2400 º Fax 901.213.2440
www.waypointanalytical.com

Quality Control Data

Client ID: LaBella Associates
Project Description: Chickasaw Marine Terminal
Report No: 24-214-0080

QC Prep: L765458
QC Prep Batch Method: 3546
QC Analytical Batch(es): L765906
Analysis Method: 8082A
Analysis Description: Polychlorinated Biphenyls (PCB's)

Lab Reagent Blank LRB-L765458 Matrix: SOL
Associated Lab Samples: 85753, 85754, 85755, 85756, 85757, 85758, 85759

Parameter	Units	Blank Result	MDL	MQL	Analyzed	% Recovery	% Rec Limits
Aroclor 1016	mg/Kg	<0.0013	0.0013	0.0066	08/07/24 07:28		
Aroclor 1221	mg/Kg	<0.0022	0.0022	0.0066	08/07/24 07:28		
Aroclor 1232	mg/Kg	<0.0022	0.0022	0.0066	08/07/24 07:28		
Aroclor 1242	mg/Kg	<0.0022	0.0022	0.0066	08/07/24 07:28		
Aroclor 1248	mg/Kg	<0.0022	0.0022	0.0066	08/07/24 07:28		
Aroclor 1254	mg/Kg	<0.0022	0.0022	0.0066	08/07/24 07:28		
Aroclor 1260	mg/Kg	<0.0023	0.0023	0.0066	08/07/24 07:28		
Decachlorobiphenyl (S)					08/07/24 07:28	72.5	25-125
Tetrachloro-m-xylene (S)					08/07/24 07:28	76.0	25-125

Laboratory Control Sample LCS-L765458

Parameter	Units	Spike Conc.	LCS Result	LCS %Rec	% Rec Limits
Aroclor 1016	mg/Kg	0.167	0.180	108	50-125
Aroclor 1260	mg/Kg	0.167	0.180	108	50-125
Decachlorobiphenyl (S)				88.5	25-125
Tetrachloro-m-xylene (S)				85.0	25-125

Matrix Spike & Matrix Spike Duplicate L 85305-MS-L765458 L 85305-MSD-L765458

Parameter	Units	Result	MS Spike Conc.	MSD Spike Conc.	MS Result	MSD Result	MS %Rec	MSD %Rec	%Rec Limits	RPD	Max RPD
Aroclor 1016	mg/Kg	<0.0136	0.166	0.164	0.247	0.236	149	144	25-150	4.5	30
Aroclor 1260	mg/Kg	<0.0239	0.166	0.164	0.578	0.538	348*	328*	25-150	7.1	30
Decachlorobiphenyl (S)							79.8	70.0	25-125		
Tetrachloro-m-xylene (S)							73.3	70.5	25-125		

* QC Fail

Waypoint ANALYTICAL
2790 Whitten Road, Memphis, TN 38133
Main 901.213.2400 º Fax 901.213.2440
www.waypointanalytical.com

Quality Control Data

Client ID: LaBella Associates
Project Description: Chickasaw Marine Terminal
Report No: 24-214-0080

QC Prep: L766048
QC Prep Batch Method: 5035
QC Analytical Batch(es): L766050
Analysis Method: 8260B
Analysis Description: Volatile Organic Compounds - GC/MS

Lab Reagent Blank LRB-L766048 Matrix: SOL
Associated Lab Samples: 85753, 85754, 85755, 85756, 85757, 85758, 85759

Parameter	Units	Blank Result	MDL	MQL	Analyzed	% Recovery	% Rec Limits
Acetone	mg/Kg	<0.0254	0.0254	0.0400	08/07/24 09:59		
Acrylonitrile	mg/Kg	<0.0087	0.0087	0.0400	08/07/24 09:59		
Benzene	mg/Kg	<0.0009	0.0009	0.0020	08/07/24 09:59		
Bromobenzene	mg/Kg	<0.0013	0.0013	0.0020	08/07/24 09:59		
Bromodichloromethane	mg/Kg	<0.0009	0.0009	0.0020	08/07/24 09:59		
Bromoform	mg/Kg	<0.0019	0.0019	0.0020	08/07/24 09:59		
Bromomethane	mg/Kg	<0.0014	0.0014	0.0020	08/07/24 09:59		
2-Butanone (MEK)	mg/Kg	<0.0365	0.0365	0.0400	08/07/24 09:59		
n-Butylbenzene	mg/Kg	<0.0018	0.0018	0.0020	08/07/24 09:59		
sec-Butyl benzene	mg/Kg	<0.0013	0.0013	0.0020	08/07/24 09:59		
tert-Butyl benzene	mg/Kg	<0.0010	0.0010	0.0020	08/07/24 09:59		
Carbon Disulfide	mg/Kg	<0.0037	0.0037	0.0100	08/07/24 09:59		
Carbon Tetrachloride	mg/Kg	<0.0009	0.0009	0.0020	08/07/24 09:59		
Chlorobenzene	mg/Kg	<0.0009	0.0009	0.0020	08/07/24 09:59		
Chlorodibromomethane	mg/Kg	<0.0011	0.0011	0.0020	08/07/24 09:59		
Chloroethane	mg/Kg	<0.0017	0.0017	0.0020	08/07/24 09:59		
Chloroform	mg/Kg	<0.0010	0.0010	0.0020	08/07/24 09:59		
Chloromethane	mg/Kg	<0.0016	0.0016	0.0020	08/07/24 09:59		
2-Chlorotoluene	mg/Kg	<0.0007	0.0007	0.0020	08/07/24 09:59		
4-Chlorotoluene	mg/Kg	<0.0009	0.0009	0.0020	08/07/24 09:59		
Cyclohexane	mg/Kg	<0.0086	0.0086	0.0100	08/07/24 09:59		
Di-Isopropyl Ether (DIPE)	mg/Kg	<0.0090	0.0090	0.0400	08/07/24 09:59		
1,2-Dibromo-3-Chloropropane	mg/Kg	<0.0040	0.0040	0.0100	08/07/24 09:59		
1,2-Dibromoethane	mg/Kg	<0.0010	0.0010	0.0020	08/07/24 09:59		
Dibromomethane	mg/Kg	<0.0013	0.0013	0.0020	08/07/24 09:59		
1,2-Dichlorobenzene	mg/Kg	<0.0017	0.0017	0.0020	08/07/24 09:59		
1,3-Dichlorobenzene	mg/Kg	<0.0009	0.0009	0.0020	08/07/24 09:59		

Waypoint ANALYTICAL
2790 Whitten Road, Memphis, TN 38133
Main 901.213.2400 º Fax 901.213.2440
www.waypointanalytical.com

Quality Control Data

Client ID: LaBella Associates
Project Description: Chickasaw Marine Terminal
Report No: 24-214-0080

QC Prep: L766048
QC Prep Batch Method: 5035
QC Analytical Batch(es): L766050
Analysis Method: 8260B
Analysis Description: Volatile Organic Compounds - GC/MS

Lab Reagent Blank LRB-L766048 Matrix: SOL
Associated Lab Samples: 85753, 85754, 85755, 85756, 85757, 85758, 85759

Parameter	Units	Blank Result	MDL	MQL	Analyzed	% Recovery	% Rec Limits
1,4-Dichlorobenzene	mg/Kg	<0.0016	0.0016	0.0020	08/07/24 09:59		
Dichlorodifluoromethane	mg/Kg	<0.0016	0.0016	0.0020	08/07/24 09:59		
1,1-Dichloroethane	mg/Kg	<0.0011	0.0011	0.0020	08/07/24 09:59		
1,2-Dichloroethane	mg/Kg	<0.0012	0.0012	0.0020	08/07/24 09:59		
1,1-Dichloroethene	mg/Kg	<0.0018	0.0018	0.0020	08/07/24 09:59		
cis-1,2-Dichloroethene	mg/Kg	<0.0011	0.0011	0.0020	08/07/24 09:59		
trans-1,2-Dichloroethene	mg/Kg	<0.0012	0.0012	0.0020	08/07/24 09:59		
1,2-Dichloropropane	mg/Kg	<0.0014	0.0014	0.0020	08/07/24 09:59		
1,3-Dichloropropane	mg/Kg	<0.0016	0.0016	0.0020	08/07/24 09:59		
2,2-Dichloropropane	mg/Kg	<0.0011	0.0011	0.0020	08/07/24 09:59		
1,1-Dichloropropene	mg/Kg	<0.0007	0.0007	0.0020	08/07/24 09:59		
cis-1,3-Dichloropropene	mg/Kg	<0.0008	0.0008	0.0020	08/07/24 09:59		
trans-1,3-Dichloropropene	mg/Kg	<0.0009	0.0009	0.0020	08/07/24 09:59		
Ethylbenzene	mg/Kg	<0.0011	0.0011	0.0020	08/07/24 09:59		
1,1,2-Trichloro-1,2,2-trifluoroethane	mg/Kg	<0.0006	0.0006	0.0020	08/07/24 09:59		
Hexachlorobutadiene	mg/Kg	<0.0019	0.0019	0.0020	08/07/24 09:59		
2-Hexanone	mg/Kg	<0.0081	0.0081	0.0100	08/07/24 09:59		
Isopropylbenzene	mg/Kg	<0.0015	0.0015	0.0020	08/07/24 09:59		
4-Isopropyl toluene	mg/Kg	<0.0013	0.0013	0.0020	08/07/24 09:59		
Methyl Acetate	mg/Kg	<0.0076	0.0076	0.0100	08/07/24 09:59		
4-Methyl-2-Pentanone	mg/Kg	<0.0078	0.0078	0.0100	08/07/24 09:59		
Methylcyclohexane	mg/Kg	<0.0081	0.0081	0.0100	08/07/24 09:59		
Methylene Chloride	mg/Kg	<0.0095	0.0095	0.0100	08/07/24 09:59		
Methyl tert-butyl ether (MTBE)	mg/Kg	<0.0010	0.0010	0.0020	08/07/24 09:59		
m,p-Xylene	mg/Kg	<0.0023	0.0023	0.0040	08/07/24 09:59		
o-Xylene	mg/Kg	<0.0007	0.0007	0.0020	08/07/24 09:59		
n-Propylbenzene	mg/Kg	<0.0011	0.0011	0.0020	08/07/24 09:59		

Waypoint ANALYTICAL
2790 Whitten Road, Memphis, TN 38133
Main 901.213.2400 º Fax 901.213.2440
www.waypointanalytical.com

Quality Control Data

Client ID: LaBella Associates
Project Description: Chickasaw Marine Terminal
Report No: 24-214-0080

QC Prep: L766048
QC Prep Batch Method: 5035
QC Analytical Batch(es): L766050
Analysis Method: 8260B
Analysis Description: Volatile Organic Compounds - GC/MS

Lab Reagent Blank LRB-L766048 Matrix: SOL
Associated Lab Samples: 85753, 85754, 85755, 85756, 85757, 85758, 85759

Parameter	Units	Blank Result	MDL	MQL	Analyzed	% Recovery	% Rec Limits
Styrene	mg/Kg	<0.0010	0.0010	0.0020	08/07/24 09:59		
1,1,1,2-Tetrachloroethane	mg/Kg	<0.0016	0.0016	0.0020	08/07/24 09:59		
1,1,2,2-Tetrachloroethane	mg/Kg	<0.0013	0.0013	0.0020	08/07/24 09:59		
Tetrachloroethene	mg/Kg	<0.0009	0.0009	0.0020	08/07/24 09:59		
Toluene	mg/Kg	<0.0010	0.0010	0.0040	08/07/24 09:59		
1,2,3-Trichlorobenzene	mg/Kg	<0.0023	0.0023	0.0040	08/07/24 09:59		
1,2,4-Trichlorobenzene	mg/Kg	<0.0021	0.0021	0.0040	08/07/24 09:59		
1,1,1-Trichloroethane	mg/Kg	<0.0009	0.0009	0.0020	08/07/24 09:59		
1,1,2-Trichloroethane	mg/Kg	<0.0006	0.0006	0.0020	08/07/24 09:59		
Trichloroethene	mg/Kg	<0.0010	0.0010	0.0020	08/07/24 09:59		
Trichlorofluoromethane	mg/Kg	<0.0017	0.0017	0.0020	08/07/24 09:59		
1,2,3-Trichloropropane	mg/Kg	<0.0013	0.0013	0.0020	08/07/24 09:59		
1,2,3-Trimethylbenzene	mg/Kg	<0.0020	0.0020	0.0020	08/07/24 09:59		
1,2,4-Trimethylbenzene	mg/Kg	<0.0019	0.0019	0.0020	08/07/24 09:59		
1,3,5-Trimethylbenzene	mg/Kg	<0.0008	0.0008	0.0020	08/07/24 09:59		
Vinyl Chloride	mg/Kg	<0.0016	0.0016	0.0020	08/07/24 09:59		
4-Bromofluorobenzene (S)					08/07/24 09:59	101	60-140
1,2-Dichloroethane - d4 (S)					08/07/24 09:59	89.5	60-140
Toluene-d8 (S)					08/07/24 09:59	92.4	60-140

Laboratory Control Sample & LCSD LCS-L766048 LCSD-L766048

Parameter	Units	Spike Conc.	LCS Result	LCSD Result	LCS %Rec	LCSD % Rec	% Rec Limits	RPD	Max RPD
Acetone	mg/Kg	0.100	0.0894	0.0930	89.4	93.0	60-160	3.9	20
Acrylonitrile	mg/Kg	0.100	0.0877	0.0754	87.7	75.4	50-150	15.0	20
Benzene	mg/Kg	0.100	0.0903	0.0797	90.3	79.7	60-140	12.4	20

Waypoint ANALYTICAL
2790 Whitten Road, Memphis, TN 38133
Main 901.213.2400 º Fax 901.213.2440
www.waypointanalytical.com

Quality Control Data

Client ID: LaBella Associates
Project Description: Chickasaw Marine Terminal
Report No: 24-214-0080

QC Prep: L766048
QC Prep Batch Method: 5035
QC Analytical Batch(es): L766050
Analysis Method: 8260B
Analysis Description: Volatile Organic Compounds - GC/MS

Laboratory Control Sample & LCSD LCS-L766048 LCSD-L766048

Parameter	Units	Spike Conc.	LCS Result	LCSD Result	LCS %Rec	LCSD % Rec	% Rec Limits	RPD	Max RPD
Bromobenzene	mg/Kg	0.100	0.0906	0.0848	90.6	84.8	60-140	6.6	20
Bromodichloromethane	mg/Kg	0.100	0.0900	0.0838	90.0	83.8	60-140	7.1	20
Bromoform	mg/Kg	0.100	0.0846	0.0857	84.6	85.7	60-140	1.2	20
Bromomethane	mg/Kg	0.100	0.0402	0.0359	40.2	35.9*	40-160	11.3	20
2-Butanone (MEK)	mg/Kg	0.100	0.0892	0.0968	89.2	96.8	40-160	8.1	20
n-Butylbenzene	mg/Kg	0.100	0.107	0.0928	107	92.8	60-140	14.2	20
sec-Butyl benzene	mg/Kg	0.100	0.0976	0.0842	97.6	84.2	60-140	14.7	20
tert-Butyl benzene	mg/Kg	0.100	0.0934	0.0812	93.4	81.2	60-140	13.9	20
Carbon Disulfide	mg/Kg	0.100	0.109	0.0945	109	94.5	30-160	14.2	20
Carbon Tetrachloride	mg/Kg	0.100	0.0924	0.0826	92.4	82.6	60-140	11.2	20
Chlorobenzene	mg/Kg	0.100	0.0929	0.0842	92.9	84.2	60-140	9.8	20
Chlorodibromomethane	mg/Kg	0.100	0.0878	0.0857	87.8	85.7	60-140	2.4	20
Chloroethane	mg/Kg	0.100	0.112	0.0872	112	87.2	40-160	24.8*	20
Chloroform	mg/Kg	0.100	0.0895	0.0816	89.5	81.6	60-140	9.2	20
Chloromethane	mg/Kg	0.100	0.114	0.0916	114	91.6	50-150	21.7*	20
2-Chlorotoluene	mg/Kg	0.100	0.0943	0.0844	94.3	84.4	60-140	11.0	20
4-Chlorotoluene	mg/Kg	0.100	0.0977	0.0876	97.7	87.6	60-140	10.9	20
Cyclohexane	mg/Kg	0.100	0.0877	0.0738	87.7	73.8	40-160	17.2	20
Di-Isopropyl Ether (DIPE)	mg/Kg	0.100	0.0965	0.0902	96.5	90.2	60-140	6.7	20
1,2-Dibromo-3-Chloropropane	mg/Kg	0.100	0.0736	0.0804	73.6	80.4	50-150	8.8	20
1,2-Dibromoethane	mg/Kg	0.100	0.0802	0.0796	80.2	79.6	60-140	0.7	20
Dibromomethane	mg/Kg	0.100	0.0801	0.0791	80.1	79.1	60-140	1.2	20
1,2-Dichlorobenzene	mg/Kg	0.100	0.0880	0.0835	88.0	83.5	60-140	5.2	20
1,3-Dichlorobenzene	mg/Kg	0.100	0.0950	0.0866	95.0	86.6	60-140	9.2	20
1,4-Dichlorobenzene	mg/Kg	0.100	0.0949	0.0873	94.9	87.3	60-140	8.3	20
Dichlorodifluoromethane	mg/Kg	0.100	0.112	0.0795	112	79.5	40-140	33.9*	20

* QC Fail

Waypoint ANALYTICAL
2790 Whitten Road, Memphis, TN 38133
Main 901.213.2400 º Fax 901.213.2440
www.waypointanalytical.com

Quality Control Data

Client ID: LaBella Associates
Project Description: Chickasaw Marine Terminal
Report No: 24-214-0080

QC Prep: L766048
QC Prep Batch Method: 5035
QC Analytical Batch(es): L766050
Analysis Method: 8260B
Analysis Description: Volatile Organic Compounds - GC/MS

Laboratory Control Sample & LCSD LCS-L766048 LCSD-L766048

Parameter	Units	Spike Conc.	LCS Result	LCSD Result	LCS %Rec	LCSD % Rec	% Rec Limits	RPD	Max RPD
1,1-Dichloroethane	mg/Kg	0.100	0.0941	0.0841	94.1	84.1	60-140	11.2	20
1,2-Dichloroethane	mg/Kg	0.100	0.0817	0.0789	81.7	78.9	60-140	3.4	20
1,1-Dichloroethene	mg/Kg	0.100	0.0982	0.0844	98.2	84.4	60-140	15.1	20
cis-1,2-Dichloroethene	mg/Kg	0.100	0.0931	0.0843	93.1	84.3	60-140	9.9	20
trans-1,2-Dichloroethene	mg/Kg	0.100	0.102	0.0910	102	91.0	60-140	11.3	20
1,2-Dichloropropane	mg/Kg	0.100	0.0929	0.0851	92.9	85.1	60-140	8.7	20
1,3-Dichloropropane	mg/Kg	0.100	0.0814	0.0798	81.4	79.8	60-140	1.9	20
2,2-Dichloropropane	mg/Kg	0.100	0.0902	0.0796	90.2	79.6	60-140	12.4	20
1,1-Dichloropropene	mg/Kg	0.100	0.101	0.0859	101	85.9	60-140	16.1	20
cis-1,3-Dichloropropene	mg/Kg	0.100	0.0959	0.0906	95.9	90.6	60-140	5.6	20
trans-1,3-Dichloropropene	mg/Kg	0.100	0.0874	0.0853	87.4	85.3	60-140	2.4	20
Ethylbenzene	mg/Kg	0.100	0.0974	0.0854	97.4	85.4	60-140	13.1	20
1,1,2-Trichloro-1,2,2-trifluoroethane	mg/Kg	0.100	0.0903	0.0760	90.3	76.0	60-140	17.1	20
Hexachlorobutadiene	mg/Kg	0.100	0.0944	0.0834	94.4	83.4	40-160	12.3	20
2-Hexanone	mg/Kg	0.100	0.0718	0.0787	71.8	78.7	40-140	9.1	20
Isopropylbenzene	mg/Kg	0.100	0.0887	0.0769	88.7	76.9	60-140	14.2	20
4-Isopropyl toluene	mg/Kg	0.100	0.104	0.0909	104	90.9	60-140	13.4	20
Methyl Acetate	mg/Kg	0.100	0.0536	0.0556	53.6	55.6	50-150	3.6	20
4-Methyl-2-Pentanone	mg/Kg	0.100	0.0754	0.0807	75.4	80.7	40-140	6.7	20
Methylcyclohexane	mg/Kg	0.100	0.0884	0.0751	88.4	75.1	40-160	16.2	20
Methylene Chloride	mg/Kg	0.100	0.0970	0.0896	97.0	89.6	60-140	7.9	20
Methyl tert-butyl ether (MTBE)	mg/Kg	0.100	0.0815	0.0816	81.5	81.6	60-140	0.1	20
m,p-Xylene	mg/Kg	0.200	0.197	0.173	98.5	86.5	60-140	12.9	20
o-Xylene	mg/Kg	0.100	0.0937	0.0840	93.7	84.0	60-140	10.9	20
n-Propylbenzene	mg/Kg	0.100	0.0989	0.0856	98.9	85.6	60-140	14.4	20
Styrene	mg/Kg	0.100	0.0930	0.0848	93.0	84.8	60-140	9.2	20

Waypoint ANALYTICAL
2790 Whitten Road, Memphis, TN 38133
Main 901.213.2400 º Fax 901.213.2440
www.waypointanalytical.com

Quality Control Data

Client ID: LaBella Associates
Project Description: Chickasaw Marine Terminal
Report No: 24-214-0080

QC Prep: L766048
QC Prep Batch Method: 5035
QC Analytical Batch(es): L766050
Analysis Method: 8260B
Analysis Description: Volatile Organic Compounds - GC/MS

Laboratory Control Sample & LCSD LCS-L766048 LCSD-L766048

Parameter	Units	Spike Conc.	LCS Result	LCSD Result	LCS %Rec	LCSD % Rec	% Rec Limits	RPD	Max RPD
1,1,1,2-Tetrachloroethane	mg/Kg	0.100	0.0904	0.0845	90.4	84.5	60-140	6.7	20
1,1,2,2-Tetrachloroethane	mg/Kg	0.100	0.0783	0.0817	78.3	81.7	60-140	4.2	20
Tetrachloroethene	mg/Kg	0.100	0.0990	0.0850	99.0	85.0	60-140	15.2	20
Toluene	mg/Kg	0.100	0.0954	0.0848	95.4	84.8	60-140	11.7	20
1,2,3-Trichlorobenzene	mg/Kg	0.100	0.0835	0.0845	83.5	84.5	60-140	1.1	20
1,2,4-Trichlorobenzene	mg/Kg	0.100	0.0914	0.0878	91.4	87.8	60-140	4.0	20
1,1,1-Trichloroethane	mg/Kg	0.100	0.0955	0.0826	95.5	82.6	60-140	14.4	20
1,1,2-Trichloroethane	mg/Kg	0.100	0.0818	0.0810	81.8	81.0	60-140	0.9	20
Trichloroethene	mg/Kg	0.100	0.0942	0.0822	94.2	82.2	60-140	13.6	20
Trichlorofluoromethane	mg/Kg	0.100	0.130	0.103	130	103	60-140	23.1*	20
1,2,3-Trichloropropane	mg/Kg	0.100	0.110	0.0763	110	76.3	60-140	36.1*	20
1,2,3-Trimethylbenzene	mg/Kg	0.287	0.248	0.243	86.4	84.6	60-140	2.0	20
1,2,4-Trimethylbenzene	mg/Kg	0.100	0.0963	0.0857	96.3	85.7	60-140	11.6	20
1,3,5-Trimethylbenzene	mg/Kg	0.100	0.0967	0.0846	96.7	84.6	60-140	13.3	20
Vinyl Chloride	mg/Kg	0.100	0.0924	0.0924	92.4	92.4	60-140	0.0	20
4-Bromofluorobenzene (S)					94.1	85.8	60-140		
1,2-Dichloroethane - d4 (S)					81.2	78.4	60-140		
Toluene-d8 (S)					92.4	81.7	60-140		

* QC Fail

Waypoint ANALYTICAL
2790 Whitten Road, Memphis, TN 38133
Main 901.213.2400 º Fax 901.213.2440
www.waypointanalytical.com

Quality Control Data

Client ID: LaBella Associates
Project Description: Chickasaw Marine Terminal
Report No: 24-214-0080

QC Prep: L765234
QC Prep Batch Method: 3550B
QC Analytical Batch(es): L765605
Analysis Method: 8270D SIM
Analysis Description: Semivolatile Organic Compounds - GC/MS (SIM)

Lab Reagent Blank LRB-L765234 Matrix: SOL
Associated Lab Samples: 85753, 85754, 85755, 85756, 85757, 85758, 85759

Parameter	Units	Blank Result	MDL	MQL	Analyzed	% Recovery	% Rec Limits
Acenaphthene	mg/Kg	<0.000304	0.000304	0.000670	08/05/24 16:25		
Acenaphthylene	mg/Kg	<0.000270	0.000270	0.000670	08/05/24 16:25		
Anthracene	mg/Kg	<0.000334	0.000334	0.000670	08/05/24 16:25		
Benzo(a)anthracene	mg/Kg	<0.000493	0.000493	0.000670	08/05/24 16:25		
Benzo(a)pyrene	mg/Kg	<0.000468	0.000468	0.000670	08/05/24 16:25		
Benzo(b)fluoranthene	mg/Kg	<0.000585	0.000585	0.000670	08/05/24 16:25		
Benzo(g,h,i)perylene	mg/Kg	<0.000639	0.000639	0.000670	08/05/24 16:25		
Benzo(k)fluoranthene	mg/Kg	<0.000437	0.000437	0.000670	08/05/24 16:25		
Chrysene	mg/Kg	<0.000624	0.000624	0.000670	08/05/24 16:25		
Dibenz(a,h)anthracene	mg/Kg	<0.000614	0.000614	0.000670	08/05/24 16:25		
Fluoranthene	mg/Kg	<0.000394	0.000394	0.000670	08/05/24 16:25		
Fluorene	mg/Kg	<0.000286	0.000286	0.000670	08/05/24 16:25		
Indeno(1,2,3-cd)pyrene	mg/Kg	<0.000627	0.000627	0.000670	08/05/24 16:25		
1-Methylnaphthalene	mg/Kg	<0.00109	0.00109	0.00201	08/05/24 16:25		
2-Methylnaphthalene	mg/Kg	<0.00194	0.00194	0.00201	08/05/24 16:25		
Naphthalene	mg/Kg	<0.00145	0.00145	0.00201	08/05/24 16:25		
Phenanthrene	mg/Kg	<0.000421	0.000421	0.000670	08/05/24 16:25		
Pyrene	mg/Kg	<0.000643	0.000643	0.000670	08/05/24 16:25		
2-Fluorobiphenyl (S)					08/05/24 16:25	60.3	33-115
Nitrobenzene-d5 (S)					08/05/24 16:25	57.3	29-110
4-Terphenyl-d14 (S)					08/05/24 16:25	73.8	33-122

Laboratory Control Sample LCS-L765234

Parameter	Units	Spike Conc.	LCS Result	LCS %Rec	% Rec Limits
Acenaphthene	mg/Kg	0.167	0.0944	56.5	30-130
Acenaphthylene	mg/Kg	0.167	0.100	59.8	30-130

Waypoint ANALYTICAL
2790 Whitten Road, Memphis, TN 38133
Main 901.213.2400 º Fax 901.213.2440
www.waypointanalytical.com

Quality Control Data

Client ID: LaBella Associates
Project Description: Chickasaw Marine Terminal
Report No: 24-214-0080

QC Prep: L765234
QC Prep Batch Method: 3550B
QC Analytical Batch(es): L765605
Analysis Method: 8270D SIM
Analysis Description: Semivolatile Organic Compounds - GC/MS (SIM)

Laboratory Control Sample LCS-L765234

Parameter	Units	Spike Conc.	LCS Result	LCS %Rec	% Rec Limits
Anthracene	mg/Kg	0.167	0.104	62.2	30-130
Benzo(a)anthracene	mg/Kg	0.167	0.113	67.6	30-130
Benzo(a)pyrene	mg/Kg	0.167	0.115	68.8	30-130
Benzo(b)fluoranthene	mg/Kg	0.167	0.105	62.8	30-130
Benzo(g,h,i)perylene	mg/Kg	0.167	0.0934	55.9	30-130
Benzo(k)fluoranthene	mg/Kg	0.167	0.109	65.2	30-130
Chrysene	mg/Kg	0.167	0.119	71.2	30-130
Dibenz(a,h)anthracene	mg/Kg	0.167	0.110	65.8	30-130
Fluoranthene	mg/Kg	0.167	0.116	69.4	30-130
Fluorene	mg/Kg	0.167	0.105	62.8	30-130
Indeno(1,2,3-cd)pyrene	mg/Kg	0.167	0.105	62.8	30-130
1-Methylnaphthalene	mg/Kg	0.167	0.101	60.4	30-130
2-Methylnaphthalene	mg/Kg	0.167	0.0995	59.5	30-130
Naphthalene	mg/Kg	0.167	0.0938	56.1	30-130
Phenanthrene	mg/Kg	0.167	0.0973	58.2	30-130
Pyrene	mg/Kg	0.167	0.110	65.8	30-130
2-Fluorobiphenyl (S)				55.5	33-115
Nitrobenzene-d5 (S)				56.1	29-110
4-Terphenyl-d14 (S)				69.9	33-122

Matrix Spike & Matrix Spike Duplicate L 85745-MS-L765234 L 85745-MSD-L765234

Parameter	Units	Result	MS Spike Conc.	MSD Spike Conc.	MS Result	MSD Result	MS %Rec	MSD %Rec	%Rec Limits	RPD	Max RPD
Acenaphthene	mg/Kg	<0.000304	0.163	0.166	0.0885	0.0827	54.2	49.8	30-130	6.7	30
Acenaphthylene	mg/Kg	0.000727	0.163	0.166	0.0919	0.0872	55.9	52.0	30-130	5.2	30
Anthracene	mg/Kg	0.000543	0.163	0.166	0.0919	0.0871	56.0	52.1	30-130	5.3	30

Waypoint ANALYTICAL
2790 Whitten Road, Memphis, TN 38133
Main 901.213.2400 º Fax 901.213.2440
www.waypointanalytical.com

Quality Control Data

Client ID: LaBella Associates
Project Description: Chickasaw Marine Terminal
Report No: 24-214-0080

QC Prep: L765234
QC Prep Batch Method: 3550B
QC Analytical Batch(es): L765605
Analysis Method: 8270D SIM
Analysis Description: Semivolatile Organic Compounds - GC/MS (SIM)

Matrix Spike & Matrix Spike Duplicate L 85745-MS-L765234 L 85745-MSD-L765234

Parameter	Units	Result	MS Spike Conc.	MSD Spike Conc.	MS Result	MSD Result	MS %Rec	MSD %Rec	%Rec Limits	RPD	Max RPD
Benzo(a)anthracene	mg/Kg	0.00405	0.163	0.166	0.105	0.0952	61.9	54.9	30-130	9.7	30
Benzo(a)pyrene	mg/Kg	0.00574	0.163	0.166	0.104	0.0959	60.2	54.3	30-130	8.1	30
Benzo(b)fluoranthene	mg/Kg	0.00944	0.163	0.166	0.105	0.0884	58.6	47.5	30-130	17.1	30
Benzo(g,h,i)perylene	mg/Kg	0.00428	0.163	0.166	0.108	0.0834	63.6	47.6	30-130	25.7	30
Benzo(k)fluoranthene	mg/Kg	0.00296	0.163	0.166	0.0969	0.0825	57.6	47.9	30-130	16.0	30
Chrysene	mg/Kg	0.00617	0.163	0.166	0.111	0.100	64.3	56.5	30-130	10.4	30
Dibenz(a,h)anthracene	mg/Kg	0.000890	0.163	0.166	0.112	0.0913	68.1	54.4	30-130	20.3	30
Fluoranthene	mg/Kg	0.0108	0.163	0.166	0.107	0.101	59.0	54.3	30-130	5.7	30
Fluorene	mg/Kg	<0.000286	0.163	0.166	0.0967	0.0910	59.3	54.8	30-130	6.0	30
Indeno(1,2,3-cd)pyrene	mg/Kg	0.00508	0.163	0.166	0.115	0.0913	67.4	51.9	30-130	22.9	30
1-Methylnaphthalene	mg/Kg	<0.00109	0.163	0.166	0.0913	0.0836	56.0	50.3	30-130	8.8	30
2-Methylnaphthalene	mg/Kg	<0.00194	0.163	0.166	0.0922	0.0848	56.5	51.0	30-130	8.3	30
Naphthalene	mg/Kg	0.00438	0.163	0.166	0.0874	0.0795	50.9	45.2	30-130	9.4	30
Phenanthrene	mg/Kg	0.00277	0.163	0.166	0.0911	0.0859	54.1	50.0	30-130	5.8	30
Pyrene	mg/Kg	0.00866	0.163	0.166	0.0968	0.0925	54.0	50.5	30-130	4.5	30
2-Fluorobiphenyl (S)							48.6	43.5	33-115		
Nitrobenzene-d5 (S)							50.1	41.9	29-110		
4-Terphenyl-d14 (S)							51.3	44.1	33-122		

2790 Whitten Road, Memphis, TN 38133
Main 901.213.2400 º Fax 901.213.2440
www.waypointanalytical.com

Quality Control Data

Client ID: **LaBella Associates**
Project Description: **Chickasaw Marine Terminal**
Report No: **24-214-0080**

QC Analytical Batch: L765153
Analysis Method: SW-DRYWT
Analysis Description: Dry Weight Determination

Duplicate L 85757-DUP

Parameter	Units	Result	DUP Result	RPD	Max RPD	Analyzed
Moisture	%	22.2	22.3	0.4	20.0	08/02/24 14:01

Waypoint ANALYTICAL
2790 Whitten Road, Memphis, TN 38133
Main 901.213.2400 ° Fax 901.213.2440
www.waypointanalytical.com

Shipment Receipt Form

Customer Number: **05143**
Customer Name: **LaBella Associates**
Report Number: **24-214-0080**

Shipping Method

(●) Fed Ex ( ) US Postal ( ) Lab ( ) Other :
( ) UPS ( ) Client ( ) Courier Thermometer ID: T135

Shipping container/cooler uncompromised?	(●) Yes	( ) No	
Number of coolers/boxes received	1		
Custody seals intact on shipping container/cooler?	( ) Yes	( ) No	(●) Not Present
Custody seals intact on sample bottles?	( ) Yes	( ) No	(●) Not Present
Chain of Custody (COC) present?	(●) Yes	( ) No	
COC agrees with sample label(s)?	(●) Yes	( ) No	
COC properly completed	(●) Yes	( ) No	
Samples in proper containers?	(●) Yes	( ) No	
Sample containers intact?	(●) Yes	( ) No	
Sufficient sample volume for indicated test(s)?	(●) Yes	( ) No	
All samples received within holding time?	(●) Yes	( ) No	
Cooler temperature in compliance?	(●) Yes	( ) No	( ) Not Present
Cooler/Samples arrived at the laboratory on ice. Samples were considered acceptable as cooling process had begun.	(●) Yes	( ) No	
Water - Sample containers properly preserved	( ) Yes	( ) No	(●) N/A
Water - VOA vials free of headspace	( ) Yes	( ) No	(●) N/A
Trip Blanks received with VOAs	( ) Yes	( ) No	(●) N/A
Soil VOA method 5035 – compliance criteria met	(●) Yes	( ) No	( ) N/A

☐ High concentration container (48 hr) ☐ Low concentration EnCore samplers (48 hr)
☑ High concentration pre-weighed (methanol -14 d) ☑ Low conc pre-weighed vials (Sod Bis -14 d)

Special precautions or instructions included? ( ) Yes (●) No

Comments:

Signature: Makayla Weaver Date & Time: 08/01/2024 11:27:34

Client Name/Address	Client Project Manager/Contact	Billing Information	For Laboratory Use Only
LaBella / 528 Mineral Trace, Hoover, AL	Trey Helms	Same as client info	

Project Description	Project/Site Location (City/State)		Method of Shipment	Matrix Key
Chickasaw Marine Terminal	Chickasaw / AL	☐ RUSH – Additional charges apply ☐ Special Detection Limit(s) ☐ Date Results Needed	☑ Fed Ex ☐ UPS ☐ USPS ☐ Courier ☐ Client Drop Off Other	WW – Wastewater GW – Groundwater DW – Drinking Water S – Soil /Solid O – Oil P - Product M - Misc

Project Number	Project Manager Phone #	Project Manager Email	Purchase Order Number	Site/Facility ID #
2243359	205-362-1518	thelms@labellapc.com	2243359	

Waypoint ANALYTICAL
2790 Whitten Road
Memphis, TN 38133
(901) 213-2400

Unless noted, all containers per Table II of 40 CFR Part 136.

A	Cool < 10C Na2S2O3 (Micro Only)
B	Cool <= 6C
C	H2SO4 pH<2
D	None Required
E	NaOH pH>10
F	HNO3 pH<2
G	HCL pH<2
H	H3PO4 pH<2
I	Cool <= 6C NA2S2O3

Date	Time	Sample Identification	Number of Containers	Matrix (Refer to Key)	(G)rab or (C)omposite	VOCs/8260 Terracore	PAHs/8270SIM	PCBs/8082	RCRA 8 metals 6010c/7470						Comments/Notes
7/30/24	1220	SB9: 5-7	5	S	G	✓	✓	✓							
7/30/24	1244	SB10: 2-4	6	S	G	✓	✓	✓	✓						
7/30/24	1247	SB10: 4-5.5	6	S	G	✓	✓	✓	✓						
7/30/24	1400	SB11: 4-6	5	S	G	✓	✓	✓							
7/30/24	1420	SB12: 3-5.5	5	S	G	✓	✓	✓							
7/30/24	1500	SB13: 2-4	6	S	G	✓	✓	✓	✓						
7/30/24	1505	SB13: 5-7	6	S	G	✓	✓	✓	✓						

Required Analysis / Preservative

24-214-0080
05143
08-01-2024
11:27:13
LaBella Associates
Chickasaw Marine Terminal

For Laboratory Use Only		
Ice Y / N (Y)	Custody Seals Y / N (N)	Lab Comments
Blank/Cooler Temp T35 2.7		

Sampled by (Name – Print): Trey Helms

Client Remarks/Comments

Relinquished by: (SIGNATURE)	Date Time	Received by: (SIGNATURE)	Date Time
[signature]	7-31-24/1145	FedEX	
Relinquished by: (SIGNATURE)	Date Time	Received by: (SIGNATURE)	Date Time
		[signature]	
Relinquished by: (SIGNATURE)	Date Time	Received by: (SIGNATURE)	Date Time
		[signature]	8/1/24 0935

Safeguard LITHO USA Form No. 811-2/E15CS000385 10/19

APPENDIX C

Waypoint ANALYTICAL
2790 Whitten Road, Memphis, TN 38133
Main 901.213.2400 º Fax 901.213.2440
www.waypointanalytical.com

8/13/2024

LaBella Associates
Mr. David Wall
528 Mineral Trace
Hoover, AL, 35244

Ref: Analytical Testing
Lab Report Number: 24-219-0022
Client Project Description: Chickasaw Marine Terminal
Chickasaw, AL
Project #2243359

Dear Mr. David Wall:
Waypoint Analytical, LLC. received sample(s) on 8/6/2024 for the analyses presented in the following report.

The above referenced project has been analyzed per your instructions. The analyses were performed in accordance with the applicable analytical method. Where the laboratory was not responsible for the sampling stage (refer to the chain of custody) results apply to the sample as received.

The analytical data has been validated using standard quality control measures performed as required by the analytical method. Quality Assurance, method validations, instrumentation maintenance and calibration for all parameters (NELAP and non-NELAP) were performed in accordance with guidelines established by the USEPA (including 40 CFR 136 Method Update Rule May 2021) and NELAC unless otherwise indicated. Any parameter for which the laboratory is not officially NELAP accredited is indicated by a '~' symbol. These are not included in the scope because NELAP accreditation is either not available or has not been applied for. Additional certifications may be held/are available for parameters, where NELAP accreditation is not required or applicable. A full list of certifications is available upon request.

Certain parameters (chlorine, pH, dissolved oxygen, sulfite...) are required to be analyzed within 15 minutes of sampling. Usually, but not always, any field parameter analyzed at the laboratory is outside of this holding time. Refer to sample analysis time for confirmation of holding time compliance.

The results are shown on the attached Report of Analysis(s). Results for solid matrices are reported on an as-received basis unless otherwise indicated. This report shall not be reproduced except in full and relates only to the samples included in this report.

Please do not hesitate to contact me or client services if you have any questions or need additional information.

Sincerely,

Rebekah Ross

Rebekah Ross
Project Manager

Laboratory's liability in any claim relating to analyses performed shall be limited to, at laboratory's option, repeating the analysis in question at laboratory's expense, or the refund of the charges paid for performance of said analysis.

2790 Whitten Road, Memphis, TN 38133
Main 901.213.2400 º Fax 901.213.2440
www.waypointanalytical.com

Certification Summary

Laboratory ID: WP MTN: Waypoint Analytical, LLC., Memphis, TN

State	Program	Lab ID	Expiration Date
Alabama	State Program	40750	02/28/2025
Arkansas	State Program	88-0650	02/07/2025
California	State Program	2904	06/30/2025
Florida	State Program - NELAP	E871157	06/30/2025
Georgia	State Program	C044	11/14/2025
Georgia	State Program	04015	06/30/2024
Illinois	State Program - NELAP	200078	10/31/2025
Kentucky	State Program	90047	12/31/2024
Kentucky	State Program	80215	06/30/2025
Kentucky	State Program	KY90047	12/31/2024
Louisiana	State Program - NELAP	LA037	12/31/2024
Louisiana	State Program - NELAP	04015	06/30/2025
Mississippi	State Program	MS	11/14/2025
North Carolina	State Program	47701	07/31/2025
North Carolina	State Program	415	12/31/2024
Pennsylvania	State Program - NELAP	68-03195	05/31/2025
South Carolina	State Program	84002	06/30/2024
Tennessee	State Program	02027	11/14/2025
Texas	State Program - NELAP	T104704180	09/30/2024
Virginia	State Program	00106	06/30/2025
Virginia	State Program - NELAP	460181	09/14/2024

2790 Whitten Road, Memphis, TN 38133
Main 901.213.2400 º Fax 901.213.2440
www.waypointanalytical.com

Sample Summary Table

Report Number: **24-219-0022**

Client Project Description: **Chickasaw Marine Terminal**
Chickasaw, AL
Project #2243359

Lab No	Client Sample ID	Matrix	Date Collected	Date Received
95136	MW-9	Aqueous	08/02/2024 09:00	08/06/2024
95137	MW-8	Aqueous	08/02/2024 09:30	08/06/2024
95138	MW-6	Aqueous	08/02/2024 09:45	08/06/2024
95139	MW-7	Aqueous	08/02/2024 10:05	08/06/2024
95140	MW-5	Aqueous	08/02/2024 10:40	08/06/2024
95141	MW-1	Aqueous	08/02/2024 11:10	08/06/2024

Waypoint ANALYTICAL
2790 Whitten Road, Memphis, TN 38133
Main 901.213.2400 º Fax 901.213.2440
www.waypointanalytical.com

Summary of Detected Analytes

Project: Chickasaw Marine Terminal

Report Number: 24-219-0022

Client Sample ID / Method	Lab Sample ID / Parameters	Result	Units	Report Limit	Analyzed	Qualifiers
MW-9	**L 95136**					
6010D	Dissolved Barium	0.123	mg/L	0.004	08/10/2024 00:03	
6010D	Dissolved Chromium	0.024	mg/L	0.004	08/10/2024 00:03	
6010D	Dissolved Lead	0.015	mg/L	0.003	08/10/2024 00:03	
8260B	Acetone	0.009	mg/L	0.007	08/12/2024 18:06	J
8260B	Carbon Disulfide	0.0008	mg/L	0.0006	08/12/2024 18:06	J
8270D SIM	Acenaphthene	0.000251	mg/L	0.000006	08/07/2024 18:16	
8270D SIM	Anthracene	0.000012	mg/L	0.000003	08/07/2024 18:16	J
8270D SIM	Fluoranthene	0.000014	mg/L	0.000006	08/07/2024 18:16	J
8270D SIM	Fluorene	0.000084	mg/L	0.000010	08/07/2024 18:16	
8270D SIM	1-Methylnaphthalene	0.000130	mg/L	0.000007	08/07/2024 18:16	
8270D SIM	2-Methylnaphthalene	0.000018	mg/L	0.000014	08/07/2024 18:16	J
8270D SIM	Phenanthrene	0.000058	mg/L	0.000018	08/07/2024 18:16	
8270D SIM	Pyrene	0.000012	mg/L	0.000004	08/07/2024 18:16	J
MW-8	**L 95137**					
6010D	Dissolved Barium	0.113	mg/L	0.004	08/10/2024 00:08	
8260B	Acetone	0.011	mg/L	0.007	08/12/2024 18:27	J
8260B	1,2-Dichloroethane	0.025	mg/L	0.0006	08/12/2024 18:27	
8270D SIM	Acenaphthene	0.000137	mg/L	0.000006	08/07/2024 16:12	
8270D SIM	Anthracene	0.000121	mg/L	0.000003	08/07/2024 16:12	
8270D SIM	Fluoranthene	0.000006	mg/L	0.000006	08/07/2024 16:12	J
8270D SIM	Fluorene	0.000101	mg/L	0.000010	08/07/2024 16:12	
8270D SIM	1-Methylnaphthalene	0.000025	mg/L	0.000007	08/07/2024 16:12	
8270D SIM	2-Methylnaphthalene	0.000018	mg/L	0.000014	08/07/2024 16:12	J
8270D SIM	Phenanthrene	0.000077	mg/L	0.000018	08/07/2024 16:12	
8270D SIM	Pyrene	0.000090	mg/L	0.000004	08/07/2024 16:12	
MW-6	**L 95138**					
6010D	Dissolved Barium	0.059	mg/L	0.004	08/10/2024 00:13	
8260B	Acetone	0.010	mg/L	0.007	08/12/2024 18:49	J
8270D SIM	Acenaphthene	0.00117	mg/L	0.000006	08/07/2024 15:30	
8270D SIM	Acenaphthylene	0.000009	mg/L	0.000005	08/07/2024 15:30	J
8270D SIM	Anthracene	0.000048	mg/L	0.000003	08/07/2024 15:30	
8270D SIM	Fluorene	0.000106	mg/L	0.000010	08/07/2024 15:30	
8270D SIM	1-Methylnaphthalene	0.000014	mg/L	0.000007	08/07/2024 15:30	J
8270D SIM	Phenanthrene	0.000092	mg/L	0.000018	08/07/2024 15:30	
8270D SIM	Pyrene	0.000006	mg/L	0.000004	08/07/2024 15:30	J

Waypoint ANALYTICAL
2790 Whitten Road, Memphis, TN 38133
Main 901.213.2400 º Fax 901.213.2440
www.waypointanalytical.com

Summary of Detected Analytes

Project: Chickasaw Marine Terminal

Report Number: 24-219-0022

Client Sample ID / Method	Lab Sample ID / Parameters	Result	Units	Report Limit	Analyzed	Qualifiers
MW-7	**L 95139**					
6010D	Dissolved Barium	0.075	mg/L	0.004	08/10/2024 00:18	
8260B	Acetone	0.008	mg/L	0.007	08/12/2024 19:10	J
8270D SIM	Acenaphthene	0.000029	mg/L	0.000006	08/07/2024 15:51	
8270D SIM	Anthracene	0.000034	mg/L	0.000003	08/07/2024 15:51	
8270D SIM	Fluoranthene	0.000017	mg/L	0.000006	08/07/2024 15:51	J
8270D SIM	Fluorene	0.000059	mg/L	0.000010	08/07/2024 15:51	
8270D SIM	1-Methylnaphthalene	0.000011	mg/L	0.000007	08/07/2024 15:51	J
8270D SIM	Phenanthrene	0.000020	mg/L	0.000018	08/07/2024 15:51	
8270D SIM	Pyrene	0.000073	mg/L	0.000004	08/07/2024 15:51	
MW-5	**L 95140**					
6010D	Dissolved Barium	0.293	mg/L	0.004	08/10/2024 00:33	
8260B	Acetone	0.018	mg/L	0.007	08/12/2024 19:31	J
8260B	2-Butanone (MEK)	0.005	mg/L	0.003	08/12/2024 19:31	J
8270D SIM	Acenaphthene	0.000126	mg/L	0.000006	08/07/2024 16:32	
8270D SIM	Anthracene	0.000210	mg/L	0.000003	08/07/2024 16:32	
8270D SIM	Fluoranthene	0.000007	mg/L	0.000006	08/07/2024 16:32	J
8270D SIM	Fluorene	0.000046	mg/L	0.000010	08/07/2024 16:32	
8270D SIM	1-Methylnaphthalene	0.000013	mg/L	0.000007	08/07/2024 16:32	J
8270D SIM	Phenanthrene	0.000038	mg/L	0.000018	08/07/2024 16:32	
8270D SIM	Pyrene	0.000011	mg/L	0.000004	08/07/2024 16:32	J
MW-1	**L 95141**					
6010D	Dissolved Barium	0.534	mg/L	0.004	08/10/2024 00:39	
6010D	Dissolved Lead	0.008	mg/L	0.003	08/10/2024 00:39	
8260B	Acetone	0.019	mg/L	0.007	08/12/2024 19:52	J
8270D SIM	Acenaphthene	0.000258	mg/L	0.000056	08/07/2024 18:58	
8270D SIM	Acenaphthylene	0.000057	mg/L	0.000045	08/07/2024 18:58	J
8270D SIM	Anthracene	0.000464	mg/L	0.000031	08/07/2024 18:58	
8270D SIM	Fluorene	0.00106	mg/L	0.000086	08/07/2024 18:58	
8270D SIM	1-Methylnaphthalene	0.00144	mg/L	0.000062	08/07/2024 18:58	
8270D SIM	Pyrene	0.000146	mg/L	0.000041	08/07/2024 18:58	J

2790 Whitten Road, Memphis, TN 38133
Main 901.213.2400 º Fax 901.213.2440
www.waypointanalytical.com

Client: LaBella Associates
Project: Chickasaw Marine Terminal
Lab Report Number: 24-219-0022
Date: 8/13/2024

CASE NARRATIVE

Polychlorinated Biphenyls (PCB's) Method 8082A
Sample 95141 (MW-1)
QC Batch No: L766810
The sample was diluted due to the nature of the sample matrix. Reporting limits have been adjusted accordingly.

Sample 95137 (MW-8)
Analyte: Decachlorobiphenyl
QC Batch No: L766810/L766460
Surrogate(s) were flagged for recoveries in the associated project sample. During the extraction step, the extraction technician noted that a significant emulsion formed. Batch QC samples (Method Blank and Laboratory Control Samples) all showed surrogate recoveries within QC limits, indicating that the biased recoveries were due to the sample matrix.

Sample 95139 (MW-7)
Analyte: Decachlorobiphenyl
QC Batch No: L766810/L766460
Surrogate(s) were flagged for recoveries in the associated project sample. During the extraction step, the extraction technician noted that a significant emulsion formed. Batch QC samples (Method Blank and Laboratory Control Samples) all showed surrogate recoveries within QC limits, indicating that the biased recoveries were due to the sample matrix.

Sample 95140 (MW-5)
Analyte: Decachlorobiphenyl
QC Batch No: L766810/L766460
Surrogate(s) were flagged for recoveries in the associated project sample. During the extraction step, the extraction technician noted that a significant emulsion formed. Batch QC samples (Method Blank and Laboratory Control Samples) all showed surrogate recoveries within QC limits, indicating that the biased recoveries were due to the sample matrix.

Sample 95141 (MW-1)
Analyte: Decachlorobiphenyl
QC Batch No: L766810/L766460
Surrogate(s) were flagged for recoveries in the associated project sample. During the extraction step, the extraction technician noted that a significant emulsion formed. Batch QC samples (Method Blank and Laboratory Control Samples) all showed surrogate recoveries within QC limits, indicating that the biased recoveries were due to the sample matrix.

Semivolatile Organic Compounds - GC/MS (SIM) Method 8270D SIM
Sample 95137 (MW-8)
QC Batch No: L766169/L765926
Surrogate(s) were flagged for recoveries in the associated project sample. During the extraction step, the extraction technician noted that a significant emulsion formed. Batch QC samples (Method Blank and Laboratory Control Samples) all showed surrogate recoveries within QC limits, indicating that the biased recoveries were due to the sample matrix.

2790 Whitten Road, Memphis, TN 38133
Main 901.213.2400 º Fax 901.213.2440
www.waypointanalytical.com

Sample 95138 (MW-6)
QC Batch No: L766169/L765926
Surrogate(s) were flagged for recoveries in the associated project sample. During the extraction step, the extraction technician noted that a significant emulsion formed. Batch QC samples (Method Blank and Laboratory Control Samples) all showed surrogate recoveries within QC limits, indicating that the biased recoveries were due to the sample matrix.

Sample 95139 (MW-7)
QC Batch No: L766169/L765926
Surrogate(s) were flagged for recoveries in the associated project sample. During the extraction step, the extraction technician noted that a significant emulsion formed. Batch QC samples (Method Blank and Laboratory Control Samples) all showed surrogate recoveries within QC limits, indicating that the biased recoveries were due to the sample matrix.

Sample 95140 (MW-5)
QC Batch No: L766169/L765926
Surrogate(s) were flagged for recoveries in the associated project sample. During the extraction step, the extraction technician noted that a significant emulsion formed. Batch QC samples (Method Blank and Laboratory Control Samples) all showed surrogate recoveries within QC limits, indicating that the biased recoveries were due to the sample matrix.

Waypoint ANALYTICAL
2790 Whitten Road, Memphis, TN 38133
Main 901.213.2400 º Fax 901.213.2440
www.waypointanalytical.com

05143
LaBella Associates
Mr. David Wall
528 Mineral Trace
Hoover , AL 35244

Project Information : Chickasaw Marine Terminal
Chickasaw, AL
Project #2243359

Report Date : 08/13/2024
Received : 08/06/2024

Rebekah Ross
Project Manager

Report Number : **24-219-0022**

REPORT OF ANALYSIS

Lab No : **95136**
Sample ID : **MW-9**

Matrix: **Aqueous**
Sampled: **8/2/2024 9:00**

Test	Results	Units	MDL	MQL	DF	Date / Time Analyzed	By	Analytical Method
Dissolved Arsenic	<0.006	mg/L	0.006	0.010	1	08/10/24 00:03	BKN	6010D
Dissolved Barium	**0.123**	mg/L	0.004	0.010	1	08/10/24 00:03	BKN	6010D
Dissolved Cadmium	<0.0010	mg/L	0.0010	0.0020	1	08/10/24 00:03	BKN	6010D
Dissolved Chromium	**0.024**	mg/L	0.004	0.005	1	08/10/24 00:03	BKN	6010D
Dissolved Lead	**0.015**	mg/L	0.003	0.006	1	08/10/24 00:03	BKN	6010D
Dissolved Mercury	<0.00013	mg/L	0.00013	0.00020	1	08/13/24 12:46	FDS	7470A
Dissolved Selenium	<0.004	mg/L	0.004	0.010	1	08/10/24 00:03	BKN	6010D
Dissolved Silver	<0.0030	mg/L	0.0030	0.0050	1	08/10/24 00:03	BKN	6010D

Qualifiers/ Definitions

*	Outside QC Limit	DF	Dilution Factor
J	Estimated value	MQL	Method Quantitation Limit

Waypoint ANALYTICAL
2790 Whitten Road, Memphis, TN 38133
Main 901.213.2400 º Fax 901.213.2440
www.waypointanalytical.com

05143
LaBella Associates
Mr. David Wall
528 Mineral Trace
Hoover , AL 35244

Project Chickasaw Marine Terminal

Information : Chickasaw, AL
Project #2243359

Report Date : 08/13/2024
Received : 08/06/2024

Rebekah Ross
Project Manager

Report Number : **24-219-0022**

REPORT OF ANALYSIS

Lab No : **95136**
Sample ID : **MW-9**

Matrix: **Aqueous**
Sampled: **8/2/2024 9:00**

Analytical Method: 8082A **Prep Batch(es):** **L766460** 08/09/24 13:10
Prep Method: 3510C

Test	Results	Units	MDL	MQL	DF	Date / Time Analyzed	By	Analytical Batch
Aroclor 1016	<0.0001	mg/L	0.0001	0.0002	1	08/10/24 04:55	VIC	L766810
Aroclor 1221	<0.00007	mg/L	0.00007	0.0002	1	08/10/24 04:55	VIC	L766810
Aroclor 1232	<0.00007	mg/L	0.00007	0.0002	1	08/10/24 04:55	VIC	L766810
Aroclor 1242	<0.00007	mg/L	0.00007	0.0002	1	08/10/24 04:55	VIC	L766810
Aroclor 1248	<0.00007	mg/L	0.00007	0.0002	1	08/10/24 04:55	VIC	L766810
Aroclor 1254	<0.00007	mg/L	0.00007	0.0002	1	08/10/24 04:55	VIC	L766810
Aroclor 1260	<0.0001	mg/L	0.0001	0.0002	1	08/10/24 04:55	VIC	L766810
Surrogate: Decachlorobiphenyl	37.7		Limits: 36-116%		1	08/10/24 04:55	VIC	8082A
Surrogate: Tetrachloro-m-xylene	59.2		Limits: 25-123%		1	08/10/24 04:55	VIC	8082A

Analytical Method: 8260B **Prep Batch(es):** **L766880** 08/12/24 11:21
Prep Method: 5030B

Test	Results	Units	MDL	MQL	DF	Date / Time Analyzed	By	Analytical Batch
Acetone	**0.009 J**	mg/L	0.007	0.020	1	08/12/24 18:06	HRS	L766911
Acrylonitrile	<0.003	mg/L	0.003	0.020	1	08/12/24 18:06	HRS	L766911
Benzene	<0.0008	mg/L	0.0008	0.001	1	08/12/24 18:06	HRS	L766911
Bromobenzene	<0.0007	mg/L	0.0007	0.001	1	08/12/24 18:06	HRS	L766911
Bromodichloromethane	<0.0006	mg/L	0.0006	0.001	1	08/12/24 18:06	HRS	L766911
Bromoform	<0.0008	mg/L	0.0008	0.001	1	08/12/24 18:06	HRS	L766911
Bromomethane	<0.0008	mg/L	0.0008	0.002	1	08/12/24 18:06	HRS	L766911
2-Butanone (MEK)	<0.003	mg/L	0.003	0.020	1	08/12/24 18:06	HRS	L766911
n-Butylbenzene	<0.0008	mg/L	0.0008	0.001	1	08/12/24 18:06	HRS	L766911

Qualifiers/ Definitions

*	Outside QC Limit	DF	Dilution Factor
J	Estimated value	MQL	Method Quantitation Limit

Waypoint ANALYTICAL
2790 Whitten Road, Memphis, TN 38133
Main 901.213.2400 º Fax 901.213.2440
www.waypointanalytical.com

05143
LaBella Associates
Mr. David Wall
528 Mineral Trace
Hoover , AL 35244

Project Chickasaw Marine Terminal

Information : Chickasaw, AL
Project #2243359

Report Date : 08/13/2024
Received : 08/06/2024

Rebekah Ross
Project Manager

Report Number : **24-219-0022**

REPORT OF ANALYSIS

Lab No : **95136**
Sample ID : **MW-9**

Matrix: **Aqueous**
Sampled: **8/2/2024 9:00**

Analytical Method: 8260B **Prep Batch(es):** **L766880** 08/12/24 11:21
Prep Method: 5030B

Test	Results	Units	MDL	MQL	DF	Date / Time Analyzed	By	Analytical Batch
sec-Butyl benzene	<0.0007	mg/L	0.0007	0.001	1	08/12/24 18:06	HRS	L766911
tert-Butyl benzene	<0.0007	mg/L	0.0007	0.001	1	08/12/24 18:06	HRS	L766911
Carbon Disulfide	**0.0008 J**	mg/L	0.0006	0.001	1	08/12/24 18:06	HRS	L766911
Carbon Tetrachloride	<0.0006	mg/L	0.0006	0.001	1	08/12/24 18:06	HRS	L766911
Chlorobenzene	<0.0007	mg/L	0.0007	0.001	1	08/12/24 18:06	HRS	L766911
Chlorodibromomethane	<0.0006	mg/L	0.0006	0.001	1	08/12/24 18:06	HRS	L766911
Chloroethane	<0.0008	mg/L	0.0008	0.001	1	08/12/24 18:06	HRS	L766911
Chloroform	<0.0010	mg/L	0.0010	0.001	1	08/12/24 18:06	HRS	L766911
Chloromethane	<0.0010	mg/L	0.0010	0.001	1	08/12/24 18:06	HRS	L766911
2-Chlorotoluene	<0.0007	mg/L	0.0007	0.001	1	08/12/24 18:06	HRS	L766911
4-Chlorotoluene	<0.0008	mg/L	0.0008	0.001	1	08/12/24 18:06	HRS	L766911
Cyclohexane	<0.002	mg/L	0.002	0.005	1	08/12/24 18:06	HRS	L766911
Di-Isopropyl Ether (DIPE)	<0.002	mg/L	0.002	0.020	1	08/12/24 18:06	HRS	L766911
1,2-Dibromo-3-Chloropropane	<0.0008	mg/L	0.0008	0.002	1	08/12/24 18:06	HRS	L766911
1,2-Dibromoethane	<0.0007	mg/L	0.0007	0.001	1	08/12/24 18:06	HRS	L766911
Dibromomethane	<0.0007	mg/L	0.0007	0.001	1	08/12/24 18:06	HRS	L766911
1,2-Dichlorobenzene	<0.0010	mg/L	0.0010	0.001	1	08/12/24 18:06	HRS	L766911
1,3-Dichlorobenzene	<0.0010	mg/L	0.0010	0.001	1	08/12/24 18:06	HRS	L766911
1,4-Dichlorobenzene	<0.0009	mg/L	0.0009	0.001	1	08/12/24 18:06	HRS	L766911
Dichlorodifluoromethane	<0.0008	mg/L	0.0008	0.001	1	08/12/24 18:06	HRS	L766911
1,1-Dichloroethane	<0.0007	mg/L	0.0007	0.001	1	08/12/24 18:06	HRS	L766911
1,2-Dichloroethane	<0.0006	mg/L	0.0006	0.001	1	08/12/24 18:06	HRS	L766911

Qualifiers/ Definitions

*	Outside QC Limit	DF	Dilution Factor
J	Estimated value	MQL	Method Quantitation Limit

Waypoint ANALYTICAL
2790 Whitten Road, Memphis, TN 38133
Main 901.213.2400 º Fax 901.213.2440
www.waypointanalytical.com

05143
LaBella Associates
Mr. David Wall
528 Mineral Trace
Hoover , AL 35244

Project Chickasaw Marine Terminal

Information : Chickasaw, AL
Project #2243359

Report Date : 08/13/2024
Received : 08/06/2024

Rebekah Ross
Project Manager

Report Number : **24-219-0022**

REPORT OF ANALYSIS

Lab No : **95136**
Sample ID : **MW-9**

Matrix: **Aqueous**
Sampled: **8/2/2024 9:00**

Analytical Method: 8260B **Prep Batch(es):** **L766880** 08/12/24 11:21
Prep Method: 5030B

Test	Results	Units	MDL	MQL	DF	Date / Time Analyzed	By	Analytical Batch
1,1-Dichloroethene	<0.0006	mg/L	0.0006	0.001	1	08/12/24 18:06	HRS	L766911
cis-1,2-Dichloroethene	<0.0008	mg/L	0.0008	0.001	1	08/12/24 18:06	HRS	L766911
trans-1,2-Dichloroethene	<0.0006	mg/L	0.0006	0.001	1	08/12/24 18:06	HRS	L766911
1,2-Dichloroethene (Total)	<0.0006	mg/L	0.0006	0.001	1	08/12/24 18:06		L766911
1,2-Dichloropropane	<0.0009	mg/L	0.0009	0.001	1	08/12/24 18:06	HRS	L766911
1,3-Dichloropropane	<0.0008	mg/L	0.0008	0.001	1	08/12/24 18:06	HRS	L766911
2,2-Dichloropropane	<0.0006	mg/L	0.0006	0.001	1	08/12/24 18:06	HRS	L766911
1,1-Dichloropropene	<0.0006	mg/L	0.0006	0.001	1	08/12/24 18:06	HRS	L766911
cis-1,3-Dichloropropene	<0.0007	mg/L	0.0007	0.001	1	08/12/24 18:06	HRS	L766911
trans-1,3-Dichloropropene	<0.0006	mg/L	0.0006	0.001	1	08/12/24 18:06	HRS	L766911
Ethylbenzene	<0.0006	mg/L	0.0006	0.001	1	08/12/24 18:06	HRS	L766911
1,1,2-Trichloro-1,2,2-trifluoroethane	<0.0005	mg/L	0.0005	0.001	1	08/12/24 18:06	HRS	L766911
Hexachlorobutadiene	<0.0009	mg/L	0.0009	0.001	1	08/12/24 18:06	HRS	L766911
2-Hexanone	<0.003	mg/L	0.003	0.005	1	08/12/24 18:06	HRS	L766911
Isopropylbenzene	<0.0007	mg/L	0.0007	0.001	1	08/12/24 18:06	HRS	L766911
4-Isopropyl toluene	<0.0008	mg/L	0.0008	0.001	1	08/12/24 18:06	HRS	L766911
Methyl Acetate	<0.004	mg/L	0.004	0.005	1	08/12/24 18:06	HRS	L766911
4-Methyl-2-Pentanone	<0.003	mg/L	0.003	0.005	1	08/12/24 18:06	HRS	L766911
Methylcyclohexane	<0.002	mg/L	0.002	0.005	1	08/12/24 18:06	HRS	L766911
Methylene Chloride	<0.002	mg/L	0.002	0.005	1	08/12/24 18:06	HRS	L766911
Methyl tert-butyl ether (MTBE)	<0.0007	mg/L	0.0007	0.001	1	08/12/24 18:06	HRS	L766911
n-Propylbenzene	<0.0007	mg/L	0.0007	0.001	1	08/12/24 18:06	HRS	L766911

Qualifiers/ Definitions

*	Outside QC Limit	DF	Dilution Factor
J	Estimated value	MQL	Method Quantitation Limit

Waypoint ANALYTICAL
2790 Whitten Road, Memphis, TN 38133
Main 901.213.2400 º Fax 901.213.2440
www.waypointanalytical.com

05143
LaBella Associates
Mr. David Wall
528 Mineral Trace
Hoover , AL 35244

Project Chickasaw Marine Terminal

Information : Chickasaw, AL
Project #2243359

Report Date : 08/13/2024
Received : 08/06/2024

Rebekah Ross
Project Manager

Report Number : **24-219-0022**

REPORT OF ANALYSIS

Lab No : **95136**
Sample ID : **MW-9**

Matrix: **Aqueous**
Sampled: **8/2/2024 9:00**

Analytical Method: 8260B **Prep Batch(es):** **L766880** 08/12/24 11:21
Prep Method: 5030B

Test	Results	Units	MDL	MQL	DF	Date / Time Analyzed	By	Analytical Batch
Styrene	<0.0007	mg/L	0.0007	0.001	1	08/12/24 18:06	HRS	L766911
1,1,1,2-Tetrachloroethane	<0.0007	mg/L	0.0007	0.001	1	08/12/24 18:06	HRS	L766911
1,1,2,2-Tetrachloroethane	<0.0005	mg/L	0.0005	0.001	1	08/12/24 18:06	HRS	L766911
Tetrachloroethene	<0.0007	mg/L	0.0007	0.001	1	08/12/24 18:06	HRS	L766911
Toluene	<0.0006	mg/L	0.0006	0.002	1	08/12/24 18:06	HRS	L766911
1,2,3-Trichlorobenzene	<0.001	mg/L	0.001	0.002	1	08/12/24 18:06	HRS	L766911
1,2,4-Trichlorobenzene	<0.001	mg/L	0.001	0.002	1	08/12/24 18:06	HRS	L766911
1,1,1-Trichloroethane	<0.0006	mg/L	0.0006	0.001	1	08/12/24 18:06	HRS	L766911
1,1,2-Trichloroethane	<0.0008	mg/L	0.0008	0.001	1	08/12/24 18:06	HRS	L766911
Trichloroethene	<0.0007	mg/L	0.0007	0.001	1	08/12/24 18:06	HRS	L766911
Trichlorofluoromethane	<0.0006	mg/L	0.0006	0.001	1	08/12/24 18:06	HRS	L766911
1,2,3-Trichloropropane	<0.0008	mg/L	0.0008	0.001	1	08/12/24 18:06	HRS	L766911
1,2,3-Trimethylbenzene	<0.001	mg/L	0.001	0.001	1	08/12/24 18:06	HRS	L766911
1,2,4-Trimethylbenzene	<0.0009	mg/L	0.0009	0.001	1	08/12/24 18:06	HRS	L766911
1,3,5-Trimethylbenzene	<0.0008	mg/L	0.0008	0.001	1	08/12/24 18:06	HRS	L766911
Vinyl Chloride	<0.0006	mg/L	0.0006	0.001	1	08/12/24 18:06	HRS	L766911
Xylene (Total)	<0.0008	mg/L	0.0008	0.001	1	08/12/24 18:06		L766911
Surrogate: 4-Bromofluorobenzene	102		Limits: 71-137%		1	08/12/24 18:06	HRS	L766911
Surrogate: Dibromofluoromethane	128		Limits: 70-128%		1	08/12/24 18:06	HRS	L766911
Surrogate: 1,2-Dichloroethane - d4	128		Limits: 63-136%		1	08/12/24 18:06	HRS	L766911
Surrogate: Toluene-d8	114		Limits: 70-130%		1	08/12/24 18:06	HRS	L766911

Qualifiers/ Definitions

*	Outside QC Limit	DF	Dilution Factor
J	Estimated value	MQL	Method Quantitation Limit

Waypoint ANALYTICAL
2790 Whitten Road, Memphis, TN 38133
Main 901.213.2400 º Fax 901.213.2440
www.waypointanalytical.com

05143
LaBella Associates
Mr. David Wall
528 Mineral Trace
Hoover , AL 35244

Project Chickasaw Marine Terminal

Information : Chickasaw, AL
Project #2243359

Report Date : 08/13/2024
Received : 08/06/2024

Rebekah Ross
Project Manager

Report Number : **24-219-0022**

REPORT OF ANALYSIS

Lab No : **95136**
Sample ID : **MW-9**

Matrix: **Aqueous**
Sampled: **8/2/2024 9:00**

Analytical Method: 8270D SIM **Prep Batch(es):** **L765926** 08/07/24 11:55
Prep Method: 3511

Test	Results	Units	MDL	MQL	DF	Date / Time Analyzed	By	Analytical Batch
Acenaphthene	**0.000251**	mg/L	0.000006	0.000020	1	08/07/24 18:16	JCAA	L766169
Acenaphthylene	<0.000005	mg/L	0.000005	0.000020	1	08/07/24 18:16	JCAA	L766169
Anthracene	**0.000012 J**	mg/L	0.000003	0.000020	1	08/07/24 18:16	JCAA	L766169
Benzo(a)anthracene	<0.000012	mg/L	0.000012	0.000020	1	08/07/24 18:16	JCAA	L766169
Benzo(a)pyrene	<0.000015	mg/L	0.000015	0.000020	1	08/07/24 18:16	JCAA	L766169
Benzo(b)fluoranthene	<0.000018	mg/L	0.000018	0.000020	1	08/07/24 18:16	JCAA	L766169
Benzo(g,h,i)perylene	<0.000009	mg/L	0.000009	0.000020	1	08/07/24 18:16	JCAA	L766169
Benzo(k)fluoranthene	<0.000013	mg/L	0.000013	0.000020	1	08/07/24 18:16	JCAA	L766169
Chrysene	<0.000011	mg/L	0.000011	0.000020	1	08/07/24 18:16	JCAA	L766169
Dibenz(a,h)anthracene	<0.000010	mg/L	0.000010	0.000020	1	08/07/24 18:16	JCAA	L766169
Fluoranthene	**0.000014 J**	mg/L	0.000006	0.000020	1	08/07/24 18:16	JCAA	L766169
Fluorene	**0.000084**	mg/L	0.000010	0.000020	1	08/07/24 18:16	JCAA	L766169
Indeno(1,2,3-cd)pyrene	<0.000017	mg/L	0.000017	0.000020	1	08/07/24 18:16	JCAA	L766169
1-Methylnaphthalene	**0.000130**	mg/L	0.000007	0.000020	1	08/07/24 18:16	JCAA	L766169
2-Methylnaphthalene	**0.000018 J**	mg/L	0.000014	0.000020	1	08/07/24 18:16	JCAA	L766169
Naphthalene	<0.000018	mg/L	0.000018	0.000020	1	08/07/24 18:16	JCAA	L766169
Phenanthrene	**0.000058**	mg/L	0.000018	0.000020	1	08/07/24 18:16	JCAA	L766169
Pyrene	**0.000012 J**	mg/L	0.000004	0.000020	1	08/07/24 18:16	JCAA	L766169
Surrogate: 2-Fluorobiphenyl	80.2			Limits: 70-130%	1	08/07/24 18:16	JCAA	L766169
Surrogate: 4-Terphenyl-d14	71.0			Limits: 70-130%	1	08/07/24 18:16	JCAA	L766169

Qualifiers/ Definitions

*	Outside QC Limit	DF	Dilution Factor
J	Estimated value	MQL	Method Quantitation Limit

Waypoint ANALYTICAL
2790 Whitten Road, Memphis, TN 38133
Main 901.213.2400 º Fax 901.213.2440
www.waypointanalytical.com

05143
LaBella Associates
Mr. David Wall
528 Mineral Trace
Hoover , AL 35244

Project Information : Chickasaw Marine Terminal
Chickasaw, AL
Project #2243359

Report Date : 08/13/2024
Received : 08/06/2024

Rebekah Ross
Project Manager

Report Number : **24-219-0022**

REPORT OF ANALYSIS

Lab No : **95137**
Sample ID : **MW-8**

Matrix: **Aqueous**
Sampled: **8/2/2024 9:30**

Test	Results	Units	MDL	MQL	DF	Date / Time Analyzed	By	Analytical Method
Dissolved Arsenic	<0.006	mg/L	0.006	0.010	1	08/10/24 00:08	BKN	6010D
Dissolved Barium	**0.113**	mg/L	0.004	0.010	1	08/10/24 00:08	BKN	6010D
Dissolved Cadmium	<0.0010	mg/L	0.0010	0.0020	1	08/10/24 00:08	BKN	6010D
Dissolved Chromium	<0.004	mg/L	0.004	0.005	1	08/10/24 00:08	BKN	6010D
Dissolved Lead	<0.003	mg/L	0.003	0.006	1	08/10/24 00:08	BKN	6010D
Dissolved Mercury	<0.00013	mg/L	0.00013	0.00020	1	08/13/24 12:48	FDS	7470A
Dissolved Selenium	<0.004	mg/L	0.004	0.010	1	08/10/24 00:08	BKN	6010D
Dissolved Silver	<0.0030	mg/L	0.0030	0.0050	1	08/10/24 00:08	BKN	6010D

Qualifiers/ Definitions

*	Outside QC Limit	DF	Dilution Factor
J	Estimated value	MQL	Method Quantitation Limit

Waypoint ANALYTICAL
2790 Whitten Road, Memphis, TN 38133
Main 901.213.2400 º Fax 901.213.2440
www.waypointanalytical.com

05143
LaBella Associates
Mr. David Wall
528 Mineral Trace
Hoover , AL 35244

Project Chickasaw Marine Terminal

Information : Chickasaw, AL
Project #2243359

Report Date : 08/13/2024
Received : 08/06/2024

Rebekah Ross
Project Manager

Report Number : **24-219-0022**

REPORT OF ANALYSIS

Lab No : **95137**
Sample ID : **MW-8**

Matrix: **Aqueous**
Sampled: **8/2/2024 9:30**

Analytical Method: 8082A **Prep Batch(es):** **L766460** 08/09/24 13:10
Prep Method: 3510C

Test	Results	Units	MDL	MQL	DF	Date / Time Analyzed	By	Analytical Batch
Aroclor 1016	<0.0001	mg/L	0.0001	0.0002	1	08/10/24 05:17	VIC	L766810
Aroclor 1221	<0.00007	mg/L	0.00007	0.0002	1	08/10/24 05:17	VIC	L766810
Aroclor 1232	<0.00007	mg/L	0.00007	0.0002	1	08/10/24 05:17	VIC	L766810
Aroclor 1242	<0.00007	mg/L	0.00007	0.0002	1	08/10/24 05:17	VIC	L766810
Aroclor 1248	<0.00007	mg/L	0.00007	0.0002	1	08/10/24 05:17	VIC	L766810
Aroclor 1254	<0.00007	mg/L	0.00007	0.0002	1	08/10/24 05:17	VIC	L766810
Aroclor 1260	<0.0001	mg/L	0.0001	0.0002	1	08/10/24 05:17	VIC	L766810
Surrogate: Decachlorobiphenyl	**33.2 ***		Limits: 36-116%		1	08/10/24 05:17	VIC	8082A
Surrogate: Tetrachloro-m-xylene	52.7		Limits: 25-123%		1	08/10/24 05:17	VIC	8082A

Analytical Method: 8260B **Prep Batch(es):** **L766880** 08/12/24 11:21
Prep Method: 5030B

Test	Results	Units	MDL	MQL	DF	Date / Time Analyzed	By	Analytical Batch
Acetone	**0.011 J**	mg/L	0.007	0.020	1	08/12/24 18:27	HRS	L766911
Acrylonitrile	<0.003	mg/L	0.003	0.020	1	08/12/24 18:27	HRS	L766911
Benzene	<0.0008	mg/L	0.0008	0.001	1	08/12/24 18:27	HRS	L766911
Bromobenzene	<0.0007	mg/L	0.0007	0.001	1	08/12/24 18:27	HRS	L766911
Bromodichloromethane	<0.0006	mg/L	0.0006	0.001	1	08/12/24 18:27	HRS	L766911
Bromoform	<0.0008	mg/L	0.0008	0.001	1	08/12/24 18:27	HRS	L766911
Bromomethane	<0.0008	mg/L	0.0008	0.002	1	08/12/24 18:27	HRS	L766911
2-Butanone (MEK)	<0.003	mg/L	0.003	0.020	1	08/12/24 18:27	HRS	L766911
n-Butylbenzene	<0.0008	mg/L	0.0008	0.001	1	08/12/24 18:27	HRS	L766911

Qualifiers/ Definitions

*	Outside QC Limit	DF	Dilution Factor
J	Estimated value	MQL	Method Quantitation Limit

Waypoint ANALYTICAL
2790 Whitten Road, Memphis, TN 38133
Main 901.213.2400 º Fax 901.213.2440
www.waypointanalytical.com

05143
LaBella Associates
Mr. David Wall
528 Mineral Trace
Hoover , AL 35244

Project Chickasaw Marine Terminal

Information : Chickasaw, AL
Project #2243359

Report Date : 08/13/2024
Received : 08/06/2024

Rebekah Ross
Project Manager

Report Number : **24-219-0022**

REPORT OF ANALYSIS

Lab No : **95137**
Sample ID : **MW-8**

Matrix: **Aqueous**
Sampled: **8/2/2024 9:30**

Analytical Method: 8260B **Prep Batch(es):** **L766880** 08/12/24 11:21
Prep Method: 5030B

Test	Results	Units	MDL	MQL	DF	Date / Time Analyzed	By	Analytical Batch
sec-Butyl benzene	<0.0007	mg/L	0.0007	0.001	1	08/12/24 18:27	HRS	L766911
tert-Butyl benzene	<0.0007	mg/L	0.0007	0.001	1	08/12/24 18:27	HRS	L766911
Carbon Disulfide	<0.0006	mg/L	0.0006	0.001	1	08/12/24 18:27	HRS	L766911
Carbon Tetrachloride	<0.0006	mg/L	0.0006	0.001	1	08/12/24 18:27	HRS	L766911
Chlorobenzene	<0.0007	mg/L	0.0007	0.001	1	08/12/24 18:27	HRS	L766911
Chlorodibromomethane	<0.0006	mg/L	0.0006	0.001	1	08/12/24 18:27	HRS	L766911
Chloroethane	<0.0008	mg/L	0.0008	0.001	1	08/12/24 18:27	HRS	L766911
Chloroform	<0.0010	mg/L	0.0010	0.001	1	08/12/24 18:27	HRS	L766911
Chloromethane	<0.0010	mg/L	0.0010	0.001	1	08/12/24 18:27	HRS	L766911
2-Chlorotoluene	<0.0007	mg/L	0.0007	0.001	1	08/12/24 18:27	HRS	L766911
4-Chlorotoluene	<0.0008	mg/L	0.0008	0.001	1	08/12/24 18:27	HRS	L766911
Cyclohexane	<0.002	mg/L	0.002	0.005	1	08/12/24 18:27	HRS	L766911
Di-Isopropyl Ether (DIPE)	<0.002	mg/L	0.002	0.020	1	08/12/24 18:27	HRS	L766911
1,2-Dibromo-3-Chloropropane	<0.0008	mg/L	0.0008	0.002	1	08/12/24 18:27	HRS	L766911
1,2-Dibromoethane	<0.0007	mg/L	0.0007	0.001	1	08/12/24 18:27	HRS	L766911
Dibromomethane	<0.0007	mg/L	0.0007	0.001	1	08/12/24 18:27	HRS	L766911
1,2-Dichlorobenzene	<0.0010	mg/L	0.0010	0.001	1	08/12/24 18:27	HRS	L766911
1,3-Dichlorobenzene	<0.0010	mg/L	0.0010	0.001	1	08/12/24 18:27	HRS	L766911
1,4-Dichlorobenzene	<0.0009	mg/L	0.0009	0.001	1	08/12/24 18:27	HRS	L766911
Dichlorodifluoromethane	<0.0008	mg/L	0.0008	0.001	1	08/12/24 18:27	HRS	L766911
1,1-Dichloroethane	<0.0007	mg/L	0.0007	0.001	1	08/12/24 18:27	HRS	L766911
1,2-Dichloroethane	**0.025**	mg/L	0.0006	0.001	1	08/12/24 18:27	HRS	L766911

Qualifiers/ Definitions

*	Outside QC Limit	DF	Dilution Factor
J	Estimated value	MQL	Method Quantitation Limit

Waypoint ANALYTICAL
2790 Whitten Road, Memphis, TN 38133
Main 901.213.2400 º Fax 901.213.2440
www.waypointanalytical.com

05143
LaBella Associates
Mr. David Wall
528 Mineral Trace
Hoover , AL 35244

Project Chickasaw Marine Terminal

Information : Chickasaw, AL
Project #2243359

Report Date : 08/13/2024
Received : 08/06/2024

Rebekah Ross
Project Manager

Report Number : **24-219-0022**

REPORT OF ANALYSIS

Lab No : **95137**
Sample ID : **MW-8**

Matrix: **Aqueous**
Sampled: **8/2/2024 9:30**

Analytical Method: 8260B **Prep Batch(es):** **L766880** 08/12/24 11:21
Prep Method: 5030B

Test	Results	Units	MDL	MQL	DF	Date / Time Analyzed	By	Analytical Batch
1,1-Dichloroethene	<0.0006	mg/L	0.0006	0.001	1	08/12/24 18:27	HRS	L766911
cis-1,2-Dichloroethene	<0.0008	mg/L	0.0008	0.001	1	08/12/24 18:27	HRS	L766911
trans-1,2-Dichloroethene	<0.0006	mg/L	0.0006	0.001	1	08/12/24 18:27	HRS	L766911
1,2-Dichloroethene (Total)	<0.0006	mg/L	0.0006	0.001	1	08/12/24 18:27		L766911
1,2-Dichloropropane	<0.0009	mg/L	0.0009	0.001	1	08/12/24 18:27	HRS	L766911
1,3-Dichloropropane	<0.0008	mg/L	0.0008	0.001	1	08/12/24 18:27	HRS	L766911
2,2-Dichloropropane	<0.0006	mg/L	0.0006	0.001	1	08/12/24 18:27	HRS	L766911
1,1-Dichloropropene	<0.0006	mg/L	0.0006	0.001	1	08/12/24 18:27	HRS	L766911
cis-1,3-Dichloropropene	<0.0007	mg/L	0.0007	0.001	1	08/12/24 18:27	HRS	L766911
trans-1,3-Dichloropropene	<0.0006	mg/L	0.0006	0.001	1	08/12/24 18:27	HRS	L766911
Ethylbenzene	<0.0006	mg/L	0.0006	0.001	1	08/12/24 18:27	HRS	L766911
1,1,2-Trichloro-1,2,2-trifluoroethane	<0.0005	mg/L	0.0005	0.001	1	08/12/24 18:27	HRS	L766911
Hexachlorobutadiene	<0.0009	mg/L	0.0009	0.001	1	08/12/24 18:27	HRS	L766911
2-Hexanone	<0.003	mg/L	0.003	0.005	1	08/12/24 18:27	HRS	L766911
Isopropylbenzene	<0.0007	mg/L	0.0007	0.001	1	08/12/24 18:27	HRS	L766911
4-Isopropyl toluene	<0.0008	mg/L	0.0008	0.001	1	08/12/24 18:27	HRS	L766911
Methyl Acetate	<0.004	mg/L	0.004	0.005	1	08/12/24 18:27	HRS	L766911
4-Methyl-2-Pentanone	<0.003	mg/L	0.003	0.005	1	08/12/24 18:27	HRS	L766911
Methylcyclohexane	<0.002	mg/L	0.002	0.005	1	08/12/24 18:27	HRS	L766911
Methylene Chloride	<0.002	mg/L	0.002	0.005	1	08/12/24 18:27	HRS	L766911
Methyl tert-butyl ether (MTBE)	<0.0007	mg/L	0.0007	0.001	1	08/12/24 18:27	HRS	L766911
n-Propylbenzene	<0.0007	mg/L	0.0007	0.001	1	08/12/24 18:27	HRS	L766911

Qualifiers/ Definitions

*	Outside QC Limit	DF	Dilution Factor
J	Estimated value	MQL	Method Quantitation Limit

Waypoint ANALYTICAL
2790 Whitten Road, Memphis, TN 38133
Main 901.213.2400 º Fax 901.213.2440
www.waypointanalytical.com

05143
LaBella Associates
Mr. David Wall
528 Mineral Trace
Hoover , AL 35244

Project Chickasaw Marine Terminal

Information : Chickasaw, AL
Project #2243359

Report Date : 08/13/2024
Received : 08/06/2024

Rebekah Ross
Project Manager

Report Number : **24-219-0022**

REPORT OF ANALYSIS

Lab No : **95137**
Sample ID : **MW-8**

Matrix: **Aqueous**
Sampled: **8/2/2024 9:30**

Analytical Method: 8260B **Prep Batch(es):** **L766880** 08/12/24 11:21
Prep Method: 5030B

Test	Results	Units	MDL	MQL	DF	Date / Time Analyzed	By	Analytical Batch
Styrene	<0.0007	mg/L	0.0007	0.001	1	08/12/24 18:27	HRS	L766911
1,1,1,2-Tetrachloroethane	<0.0007	mg/L	0.0007	0.001	1	08/12/24 18:27	HRS	L766911
1,1,2,2-Tetrachloroethane	<0.0005	mg/L	0.0005	0.001	1	08/12/24 18:27	HRS	L766911
Tetrachloroethene	<0.0007	mg/L	0.0007	0.001	1	08/12/24 18:27	HRS	L766911
Toluene	<0.0006	mg/L	0.0006	0.002	1	08/12/24 18:27	HRS	L766911
1,2,3-Trichlorobenzene	<0.001	mg/L	0.001	0.002	1	08/12/24 18:27	HRS	L766911
1,2,4-Trichlorobenzene	<0.001	mg/L	0.001	0.002	1	08/12/24 18:27	HRS	L766911
1,1,1-Trichloroethane	<0.0006	mg/L	0.0006	0.001	1	08/12/24 18:27	HRS	L766911
1,1,2-Trichloroethane	<0.0008	mg/L	0.0008	0.001	1	08/12/24 18:27	HRS	L766911
Trichloroethene	<0.0007	mg/L	0.0007	0.001	1	08/12/24 18:27	HRS	L766911
Trichlorofluoromethane	<0.0006	mg/L	0.0006	0.001	1	08/12/24 18:27	HRS	L766911
1,2,3-Trichloropropane	<0.0008	mg/L	0.0008	0.001	1	08/12/24 18:27	HRS	L766911
1,2,3-Trimethylbenzene	<0.001	mg/L	0.001	0.001	1	08/12/24 18:27	HRS	L766911
1,2,4-Trimethylbenzene	<0.0009	mg/L	0.0009	0.001	1	08/12/24 18:27	HRS	L766911
1,3,5-Trimethylbenzene	<0.0008	mg/L	0.0008	0.001	1	08/12/24 18:27	HRS	L766911
Vinyl Chloride	<0.0006	mg/L	0.0006	0.001	1	08/12/24 18:27	HRS	L766911
Xylene (Total)	<0.0008	mg/L	0.0008	0.001	1	08/12/24 18:27		L766911
Surrogate: 4-Bromofluorobenzene	120		Limits: 71-137%		1	08/12/24 18:27	HRS	L766911
Surrogate: Dibromofluoromethane	124		Limits: 70-128%		1	08/12/24 18:27	HRS	L766911
Surrogate: 1,2-Dichloroethane - d4	126		Limits: 63-136%		1	08/12/24 18:27	HRS	L766911
Surrogate: Toluene-d8	119		Limits: 70-130%		1	08/12/24 18:27	HRS	L766911

Qualifiers/ Definitions

*	Outside QC Limit	DF	Dilution Factor
J	Estimated value	MQL	Method Quantitation Limit

2790 Whitten Road, Memphis, TN 38133
Main 901.213.2400 º Fax 901.213.2440
www.waypointanalytical.com

05143
LaBella Associates
Mr. David Wall
528 Mineral Trace
Hoover , AL 35244

Project Chickasaw Marine Terminal

Information : Chickasaw, AL
Project #2243359

Report Date : 08/13/2024
Received : 08/06/2024

Rebekah Ross
Project Manager

Report Number : **24-219-0022**

REPORT OF ANALYSIS

Lab No : **95137**
Sample ID : **MW-8**

Matrix: **Aqueous**
Sampled: **8/2/2024 9:30**

Analytical Method: 8270D SIM **Prep Batch(es):** **L765926** 08/07/24 11:55
Prep Method: 3511

Test	Results	Units	MDL	MQL	DF	Date / Time Analyzed	By	Analytical Batch
Acenaphthene	**0.000137**	mg/L	0.000006	0.000020	1	08/07/24 16:12	JCAA	L766169
Acenaphthylene	<0.000005	mg/L	0.000005	0.000020	1	08/07/24 16:12	JCAA	L766169
Anthracene	**0.000121**	mg/L	0.000003	0.000020	1	08/07/24 16:12	JCAA	L766169
Benzo(a)anthracene	<0.000012	mg/L	0.000012	0.000020	1	08/07/24 16:12	JCAA	L766169
Benzo(a)pyrene	<0.000015	mg/L	0.000015	0.000020	1	08/07/24 16:12	JCAA	L766169
Benzo(b)fluoranthene	<0.000018	mg/L	0.000018	0.000020	1	08/07/24 16:12	JCAA	L766169
Benzo(g,h,i)perylene	<0.000009	mg/L	0.000009	0.000020	1	08/07/24 16:12	JCAA	L766169
Benzo(k)fluoranthene	<0.000013	mg/L	0.000013	0.000020	1	08/07/24 16:12	JCAA	L766169
Chrysene	<0.000011	mg/L	0.000011	0.000020	1	08/07/24 16:12	JCAA	L766169
Dibenz(a,h)anthracene	<0.000010	mg/L	0.000010	0.000020	1	08/07/24 16:12	JCAA	L766169
Fluoranthene	**0.000006 J**	mg/L	0.000006	0.000020	1	08/07/24 16:12	JCAA	L766169
Fluorene	**0.000101**	mg/L	0.000010	0.000020	1	08/07/24 16:12	JCAA	L766169
Indeno(1,2,3-cd)pyrene	<0.000017	mg/L	0.000017	0.000020	1	08/07/24 16:12	JCAA	L766169
1-Methylnaphthalene	**0.000025**	mg/L	0.000007	0.000020	1	08/07/24 16:12	JCAA	L766169
2-Methylnaphthalene	**0.000018 J**	mg/L	0.000014	0.000020	1	08/07/24 16:12	JCAA	L766169
Naphthalene	<0.000018	mg/L	0.000018	0.000020	1	08/07/24 16:12	JCAA	L766169
Phenanthrene	**0.000077**	mg/L	0.000018	0.000020	1	08/07/24 16:12	JCAA	L766169
Pyrene	**0.000090**	mg/L	0.000004	0.000020	1	08/07/24 16:12	JCAA	L766169
Surrogate: 2-Fluorobiphenyl	**59.1 ***		Limits: 70-130%		1	08/07/24 16:12	JCAA	L766169
Surrogate: 4-Terphenyl-d14	**61.7 ***		Limits: 70-130%		1	08/07/24 16:12	JCAA	L766169

Qualifiers/ Definitions				
	*	Outside QC Limit	DF	Dilution Factor
	J	Estimated value	MQL	Method Quantitation Limit

Waypoint ANALYTICAL
2790 Whitten Road, Memphis, TN 38133
Main 901.213.2400 º Fax 901.213.2440
www.waypointanalytical.com

05143
LaBella Associates
Mr. David Wall
528 Mineral Trace
Hoover , AL 35244

Project Information : Chickasaw Marine Terminal
Chickasaw, AL
Project #2243359

Report Date : 08/13/2024
Received : 08/06/2024

Rebekah Ross
Project Manager

Report Number : **24-219-0022**

REPORT OF ANALYSIS

Lab No : **95138**
Sample ID : **MW-6**

Matrix: **Aqueous**
Sampled: **8/2/2024 9:45**

Test	Results	Units	MDL	MQL	DF	Date / Time Analyzed	By	Analytical Method
Dissolved Arsenic	<0.006	mg/L	0.006	0.010	1	08/10/24 00:13	BKN	6010D
Dissolved Barium	**0.059**	mg/L	0.004	0.010	1	08/10/24 00:13	BKN	6010D
Dissolved Cadmium	<0.0010	mg/L	0.0010	0.0020	1	08/10/24 00:13	BKN	6010D
Dissolved Chromium	<0.004	mg/L	0.004	0.005	1	08/10/24 00:13	BKN	6010D
Dissolved Lead	<0.003	mg/L	0.003	0.006	1	08/10/24 00:13	BKN	6010D
Dissolved Mercury	<0.00013	mg/L	0.00013	0.00020	1	08/13/24 12:49	FDS	7470A
Dissolved Selenium	<0.004	mg/L	0.004	0.010	1	08/10/24 00:13	BKN	6010D
Dissolved Silver	<0.0030	mg/L	0.0030	0.0050	1	08/10/24 00:13	BKN	6010D

Qualifiers/ Definitions

*	Outside QC Limit	DF	Dilution Factor
J	Estimated value	MQL	Method Quantitation Limit

Waypoint ANALYTICAL
2790 Whitten Road, Memphis, TN 38133
Main 901.213.2400 º Fax 901.213.2440
www.waypointanalytical.com

05143
LaBella Associates
Mr. David Wall
528 Mineral Trace
Hoover , AL 35244

Project Chickasaw Marine Terminal

Information : Chickasaw, AL
Project #2243359

Report Date : 08/13/2024
Received : 08/06/2024

Rebekah Ross
Project Manager

Report Number : **24-219-0022**

REPORT OF ANALYSIS

Lab No : **95138**
Sample ID : **MW-6**

Matrix: **Aqueous**
Sampled: **8/2/2024 9:45**

Analytical Method: 8082A **Prep Batch(es):** **L766460** 08/09/24 13:10
Prep Method: 3510C

Test	Results	Units	MDL	MQL	DF	Date / Time Analyzed	By	Analytical Batch
Aroclor 1016	<0.0001	mg/L	0.0001	0.0002	1	08/10/24 05:38	VIC	L766810
Aroclor 1221	<0.00007	mg/L	0.00007	0.0002	1	08/10/24 05:38	VIC	L766810
Aroclor 1232	<0.00007	mg/L	0.00007	0.0002	1	08/10/24 05:38	VIC	L766810
Aroclor 1242	<0.00007	mg/L	0.00007	0.0002	1	08/10/24 05:38	VIC	L766810
Aroclor 1248	<0.00007	mg/L	0.00007	0.0002	1	08/10/24 05:38	VIC	L766810
Aroclor 1254	<0.00007	mg/L	0.00007	0.0002	1	08/10/24 05:38	VIC	L766810
Aroclor 1260	<0.0001	mg/L	0.0001	0.0002	1	08/10/24 05:38	VIC	L766810
Surrogate: Decachlorobiphenyl	41.2		Limits: 36-116%		1	08/10/24 05:38	VIC	8082A
Surrogate: Tetrachloro-m-xylene	51.2		Limits: 25-123%		1	08/10/24 05:38	VIC	8082A

Analytical Method: 8260B **Prep Batch(es):** **L766880** 08/12/24 11:21
Prep Method: 5030B

Test	Results	Units	MDL	MQL	DF	Date / Time Analyzed	By	Analytical Batch
Acetone	**0.010 J**	mg/L	0.007	0.020	1	08/12/24 18:49	HRS	L766911
Acrylonitrile	<0.003	mg/L	0.003	0.020	1	08/12/24 18:49	HRS	L766911
Benzene	<0.0008	mg/L	0.0008	0.001	1	08/12/24 18:49	HRS	L766911
Bromobenzene	<0.0007	mg/L	0.0007	0.001	1	08/12/24 18:49	HRS	L766911
Bromodichloromethane	<0.0006	mg/L	0.0006	0.001	1	08/12/24 18:49	HRS	L766911
Bromoform	<0.0008	mg/L	0.0008	0.001	1	08/12/24 18:49	HRS	L766911
Bromomethane	<0.0008	mg/L	0.0008	0.002	1	08/12/24 18:49	HRS	L766911
2-Butanone (MEK)	<0.003	mg/L	0.003	0.020	1	08/12/24 18:49	HRS	L766911
n-Butylbenzene	<0.0008	mg/L	0.0008	0.001	1	08/12/24 18:49	HRS	L766911

Qualifiers/ Definitions

*	Outside QC Limit	DF	Dilution Factor
J	Estimated value	MQL	Method Quantitation Limit

2790 Whitten Road, Memphis, TN 38133
Main 901.213.2400 º Fax 901.213.2440
www.waypointanalytical.com

05143
LaBella Associates
Mr. David Wall
528 Mineral Trace
Hoover , AL 35244

Project Information : Chickasaw Marine Terminal
Chickasaw, AL
Project #2243359

Report Date : 08/13/2024
Received : 08/06/2024

Rebekah Ross
Project Manager

Report Number : **24-219-0022**

REPORT OF ANALYSIS

Lab No : **95138**
Sample ID : **MW-6**

Matrix: **Aqueous**
Sampled: **8/2/2024 9:45**

Analytical Method: 8260B **Prep Batch(es):** **L766880** 08/12/24 11:21
Prep Method: 5030B

Test	Results	Units	MDL	MQL	DF	Date / Time Analyzed	By	Analytical Batch
sec-Butyl benzene	<0.0007	mg/L	0.0007	0.001	1	08/12/24 18:49	HRS	L766911
tert-Butyl benzene	<0.0007	mg/L	0.0007	0.001	1	08/12/24 18:49	HRS	L766911
Carbon Disulfide	<0.0006	mg/L	0.0006	0.001	1	08/12/24 18:49	HRS	L766911
Carbon Tetrachloride	<0.0006	mg/L	0.0006	0.001	1	08/12/24 18:49	HRS	L766911
Chlorobenzene	<0.0007	mg/L	0.0007	0.001	1	08/12/24 18:49	HRS	L766911
Chlorodibromomethane	<0.0006	mg/L	0.0006	0.001	1	08/12/24 18:49	HRS	L766911
Chloroethane	<0.0008	mg/L	0.0008	0.001	1	08/12/24 18:49	HRS	L766911
Chloroform	<0.0010	mg/L	0.0010	0.001	1	08/12/24 18:49	HRS	L766911
Chloromethane	<0.0010	mg/L	0.0010	0.001	1	08/12/24 18:49	HRS	L766911
2-Chlorotoluene	<0.0007	mg/L	0.0007	0.001	1	08/12/24 18:49	HRS	L766911
4-Chlorotoluene	<0.0008	mg/L	0.0008	0.001	1	08/12/24 18:49	HRS	L766911
Cyclohexane	<0.002	mg/L	0.002	0.005	1	08/12/24 18:49	HRS	L766911
Di-Isopropyl Ether (DIPE)	<0.002	mg/L	0.002	0.020	1	08/12/24 18:49	HRS	L766911
1,2-Dibromo-3-Chloropropane	<0.0008	mg/L	0.0008	0.002	1	08/12/24 18:49	HRS	L766911
1,2-Dibromoethane	<0.0007	mg/L	0.0007	0.001	1	08/12/24 18:49	HRS	L766911
Dibromomethane	<0.0007	mg/L	0.0007	0.001	1	08/12/24 18:49	HRS	L766911
1,2-Dichlorobenzene	<0.0010	mg/L	0.0010	0.001	1	08/12/24 18:49	HRS	L766911
1,3-Dichlorobenzene	<0.0010	mg/L	0.0010	0.001	1	08/12/24 18:49	HRS	L766911
1,4-Dichlorobenzene	<0.0009	mg/L	0.0009	0.001	1	08/12/24 18:49	HRS	L766911
Dichlorodifluoromethane	<0.0008	mg/L	0.0008	0.001	1	08/12/24 18:49	HRS	L766911
1,1-Dichloroethane	<0.0007	mg/L	0.0007	0.001	1	08/12/24 18:49	HRS	L766911
1,2-Dichloroethane	<0.0006	mg/L	0.0006	0.001	1	08/12/24 18:49	HRS	L766911

Qualifiers/ Definitions

*	Outside QC Limit	DF	Dilution Factor
J	Estimated value	MQL	Method Quantitation Limit

Waypoint ANALYTICAL
2790 Whitten Road, Memphis, TN 38133
Main 901.213.2400 º Fax 901.213.2440
www.waypointanalytical.com

05143
LaBella Associates
Mr. David Wall
528 Mineral Trace
Hoover , AL 35244

Project Chickasaw Marine Terminal

Information : Chickasaw, AL
Project #2243359

Report Date : 08/13/2024
Received : 08/06/2024

Rebekah Ross
Project Manager

Report Number : **24-219-0022**

REPORT OF ANALYSIS

Lab No : **95138**
Sample ID : **MW-6**

Matrix: **Aqueous**
Sampled: **8/2/2024 9:45**

Analytical Method: 8260B **Prep Batch(es):** **L766880** 08/12/24 11:21
Prep Method: 5030B

Test	Results	Units	MDL	MQL	DF	Date / Time Analyzed	By	Analytical Batch
1,1-Dichloroethene	<0.0006	mg/L	0.0006	0.001	1	08/12/24 18:49	HRS	L766911
cis-1,2-Dichloroethene	<0.0008	mg/L	0.0008	0.001	1	08/12/24 18:49	HRS	L766911
trans-1,2-Dichloroethene	<0.0006	mg/L	0.0006	0.001	1	08/12/24 18:49	HRS	L766911
1,2-Dichloroethene (Total)	<0.0006	mg/L	0.0006	0.001	1	08/12/24 18:49		L766911
1,2-Dichloropropane	<0.0009	mg/L	0.0009	0.001	1	08/12/24 18:49	HRS	L766911
1,3-Dichloropropane	<0.0008	mg/L	0.0008	0.001	1	08/12/24 18:49	HRS	L766911
2,2-Dichloropropane	<0.0006	mg/L	0.0006	0.001	1	08/12/24 18:49	HRS	L766911
1,1-Dichloropropene	<0.0006	mg/L	0.0006	0.001	1	08/12/24 18:49	HRS	L766911
cis-1,3-Dichloropropene	<0.0007	mg/L	0.0007	0.001	1	08/12/24 18:49	HRS	L766911
trans-1,3-Dichloropropene	<0.0006	mg/L	0.0006	0.001	1	08/12/24 18:49	HRS	L766911
Ethylbenzene	<0.0006	mg/L	0.0006	0.001	1	08/12/24 18:49	HRS	L766911
1,1,2-Trichloro-1,2,2-trifluoroethane	<0.0005	mg/L	0.0005	0.001	1	08/12/24 18:49	HRS	L766911
Hexachlorobutadiene	<0.0009	mg/L	0.0009	0.001	1	08/12/24 18:49	HRS	L766911
2-Hexanone	<0.003	mg/L	0.003	0.005	1	08/12/24 18:49	HRS	L766911
Isopropylbenzene	<0.0007	mg/L	0.0007	0.001	1	08/12/24 18:49	HRS	L766911
4-Isopropyl toluene	<0.0008	mg/L	0.0008	0.001	1	08/12/24 18:49	HRS	L766911
Methyl Acetate	<0.004	mg/L	0.004	0.005	1	08/12/24 18:49	HRS	L766911
4-Methyl-2-Pentanone	<0.003	mg/L	0.003	0.005	1	08/12/24 18:49	HRS	L766911
Methylcyclohexane	<0.002	mg/L	0.002	0.005	1	08/12/24 18:49	HRS	L766911
Methylene Chloride	<0.002	mg/L	0.002	0.005	1	08/12/24 18:49	HRS	L766911
Methyl tert-butyl ether (MTBE)	<0.0007	mg/L	0.0007	0.001	1	08/12/24 18:49	HRS	L766911
n-Propylbenzene	<0.0007	mg/L	0.0007	0.001	1	08/12/24 18:49	HRS	L766911

Qualifiers/ Definitions

*	Outside QC Limit	DF	Dilution Factor
J	Estimated value	MQL	Method Quantitation Limit

Waypoint ANALYTICAL
2790 Whitten Road, Memphis, TN 38133
Main 901.213.2400 º Fax 901.213.2440
www.waypointanalytical.com

05143
LaBella Associates
Mr. David Wall
528 Mineral Trace
Hoover , AL 35244

Project Chickasaw Marine Terminal

Information : Chickasaw, AL
Project #2243359

Report Date : 08/13/2024
Received : 08/06/2024

Rebekah Ross
Project Manager

Report Number : **24-219-0022**

REPORT OF ANALYSIS

Lab No : **95138**
Sample ID : **MW-6**

Matrix: **Aqueous**
Sampled: **8/2/2024 9:45**

Analytical Method: 8260B **Prep Batch(es):** **L766880** 08/12/24 11:21
Prep Method: 5030B

Test	Results	Units	MDL	MQL	DF	Date / Time Analyzed	By	Analytical Batch
Styrene	<0.0007	mg/L	0.0007	0.001	1	08/12/24 18:49	HRS	L766911
1,1,1,2-Tetrachloroethane	<0.0007	mg/L	0.0007	0.001	1	08/12/24 18:49	HRS	L766911
1,1,2,2-Tetrachloroethane	<0.0005	mg/L	0.0005	0.001	1	08/12/24 18:49	HRS	L766911
Tetrachloroethene	<0.0007	mg/L	0.0007	0.001	1	08/12/24 18:49	HRS	L766911
Toluene	<0.0006	mg/L	0.0006	0.002	1	08/12/24 18:49	HRS	L766911
1,2,3-Trichlorobenzene	<0.001	mg/L	0.001	0.002	1	08/12/24 18:49	HRS	L766911
1,2,4-Trichlorobenzene	<0.001	mg/L	0.001	0.002	1	08/12/24 18:49	HRS	L766911
1,1,1-Trichloroethane	<0.0006	mg/L	0.0006	0.001	1	08/12/24 18:49	HRS	L766911
1,1,2-Trichloroethane	<0.0008	mg/L	0.0008	0.001	1	08/12/24 18:49	HRS	L766911
Trichloroethene	<0.0007	mg/L	0.0007	0.001	1	08/12/24 18:49	HRS	L766911
Trichlorofluoromethane	<0.0006	mg/L	0.0006	0.001	1	08/12/24 18:49	HRS	L766911
1,2,3-Trichloropropane	<0.0008	mg/L	0.0008	0.001	1	08/12/24 18:49	HRS	L766911
1,2,3-Trimethylbenzene	<0.001	mg/L	0.001	0.001	1	08/12/24 18:49	HRS	L766911
1,2,4-Trimethylbenzene	<0.0009	mg/L	0.0009	0.001	1	08/12/24 18:49	HRS	L766911
1,3,5-Trimethylbenzene	<0.0008	mg/L	0.0008	0.001	1	08/12/24 18:49	HRS	L766911
Vinyl Chloride	<0.0006	mg/L	0.0006	0.001	1	08/12/24 18:49	HRS	L766911
Xylene (Total)	<0.0008	mg/L	0.0008	0.001	1	08/12/24 18:49		L766911
Surrogate: 4-Bromofluorobenzene	95.4		Limits: 71-137%		1	08/12/24 18:49	HRS	L766911
Surrogate: Dibromofluoromethane	121		Limits: 70-128%		1	08/12/24 18:49	HRS	L766911
Surrogate: 1,2-Dichloroethane - d4	124		Limits: 63-136%		1	08/12/24 18:49	HRS	L766911
Surrogate: Toluene-d8	105		Limits: 70-130%		1	08/12/24 18:49	HRS	L766911

Qualifiers/ Definitions

*	Outside QC Limit	DF	Dilution Factor
J	Estimated value	MQL	Method Quantitation Limit

2790 Whitten Road, Memphis, TN 38133
Main 901.213.2400 º Fax 901.213.2440
www.waypointanalytical.com

05143
LaBella Associates
Mr. David Wall
528 Mineral Trace
Hoover , AL 35244

Project Chickasaw Marine Terminal

Information : Chickasaw, AL
Project #2243359

Report Date : 08/13/2024
Received : 08/06/2024

Rebekah Ross
Project Manager

Report Number : **24-219-0022**

REPORT OF ANALYSIS

Lab No : **95138**
Sample ID : **MW-6**

Matrix: **Aqueous**
Sampled: **8/2/2024 9:45**

Analytical Method: 8270D SIM **Prep Batch(es):** **L765926** 08/07/24 11:55
Prep Method: 3511

Test	Results	Units	MDL	MQL	DF	Date / Time Analyzed	By	Analytical Batch
Acenaphthene	**0.00117**	mg/L	0.000006	0.000020	1	08/07/24 15:30	JCAA	L766169
Acenaphthylene	**0.000009 J**	mg/L	0.000005	0.000020	1	08/07/24 15:30	JCAA	L766169
Anthracene	**0.000048**	mg/L	0.000003	0.000020	1	08/07/24 15:30	JCAA	L766169
Benzo(a)anthracene	<0.000012	mg/L	0.000012	0.000020	1	08/07/24 15:30	JCAA	L766169
Benzo(a)pyrene	<0.000015	mg/L	0.000015	0.000020	1	08/07/24 15:30	JCAA	L766169
Benzo(b)fluoranthene	<0.000018	mg/L	0.000018	0.000020	1	08/07/24 15:30	JCAA	L766169
Benzo(g,h,i)perylene	<0.000009	mg/L	0.000009	0.000020	1	08/07/24 15:30	JCAA	L766169
Benzo(k)fluoranthene	<0.000013	mg/L	0.000013	0.000020	1	08/07/24 15:30	JCAA	L766169
Chrysene	<0.000011	mg/L	0.000011	0.000020	1	08/07/24 15:30	JCAA	L766169
Dibenz(a,h)anthracene	<0.000010	mg/L	0.000010	0.000020	1	08/07/24 15:30	JCAA	L766169
Fluoranthene	<0.000006	mg/L	0.000006	0.000020	1	08/07/24 15:30	JCAA	L766169
Fluorene	**0.000106**	mg/L	0.000010	0.000020	1	08/07/24 15:30	JCAA	L766169
Indeno(1,2,3-cd)pyrene	<0.000017	mg/L	0.000017	0.000020	1	08/07/24 15:30	JCAA	L766169
1-Methylnaphthalene	**0.000014 J**	mg/L	0.000007	0.000020	1	08/07/24 15:30	JCAA	L766169
2-Methylnaphthalene	<0.000014	mg/L	0.000014	0.000020	1	08/07/24 15:30	JCAA	L766169
Naphthalene	<0.000018	mg/L	0.000018	0.000020	1	08/07/24 15:30	JCAA	L766169
Phenanthrene	**0.000092**	mg/L	0.000018	0.000020	1	08/07/24 15:30	JCAA	L766169
Pyrene	**0.000006 J**	mg/L	0.000004	0.000020	1	08/07/24 15:30	JCAA	L766169
Surrogate: 2-Fluorobiphenyl	**63.1 ***		Limits: 70-130%		1	08/07/24 15:30	JCAA	L766169
Surrogate: 4-Terphenyl-d14	**50.0 ***		Limits: 70-130%		1	08/07/24 15:30	JCAA	L766169

Qualifiers/ Definitions				
	*	Outside QC Limit	DF	Dilution Factor
	J	Estimated value	MQL	Method Quantitation Limit

Waypoint ANALYTICAL
2790 Whitten Road, Memphis, TN 38133
Main 901.213.2400 º Fax 901.213.2440
www.waypointanalytical.com

05143
LaBella Associates
Mr. David Wall
528 Mineral Trace
Hoover , AL 35244

Project Information : Chickasaw Marine Terminal
Chickasaw, AL
Project #2243359

Report Date : 08/13/2024
Received : 08/06/2024

Rebekah Ross
Project Manager

Report Number : **24-219-0022**

REPORT OF ANALYSIS

Lab No : **95139**
Sample ID : **MW-7**

Matrix: **Aqueous**
Sampled: **8/2/2024 10:05**

Test	Results	Units	MDL	MQL	DF	Date / Time Analyzed	By	Analytical Method
Dissolved Arsenic	<0.006	mg/L	0.006	0.010	1	08/10/24 00:18	BKN	6010D
Dissolved Barium	**0.075**	mg/L	0.004	0.010	1	08/10/24 00:18	BKN	6010D
Dissolved Cadmium	<0.0010	mg/L	0.0010	0.0020	1	08/10/24 00:18	BKN	6010D
Dissolved Chromium	<0.004	mg/L	0.004	0.005	1	08/10/24 00:18	BKN	6010D
Dissolved Lead	<0.003	mg/L	0.003	0.006	1	08/10/24 00:18	BKN	6010D
Dissolved Mercury	<0.00013	mg/L	0.00013	0.00020	1	08/13/24 12:51	FDS	7470A
Dissolved Selenium	<0.004	mg/L	0.004	0.010	1	08/10/24 00:18	BKN	6010D
Dissolved Silver	<0.0030	mg/L	0.0030	0.0050	1	08/10/24 00:18	BKN	6010D

Qualifiers/ Definitions

*	Outside QC Limit	DF	Dilution Factor
J	Estimated value	MQL	Method Quantitation Limit

Waypoint ANALYTICAL
2790 Whitten Road, Memphis, TN 38133
Main 901.213.2400 º Fax 901.213.2440
www.waypointanalytical.com

05143
LaBella Associates
Mr. David Wall
528 Mineral Trace
Hoover , AL 35244

Project Chickasaw Marine Terminal

Information : Chickasaw, AL
Project #2243359

Report Date : 08/13/2024
Received : 08/06/2024

Rebekah Ross
Project Manager

Report Number : **24-219-0022**

REPORT OF ANALYSIS

Lab No : **95139**
Sample ID : **MW-7**

Matrix: **Aqueous**
Sampled: **8/2/2024 10:05**

Analytical Method: 8082A **Prep Batch(es):** **L766460** 08/09/24 13:10
Prep Method: 3510C

Test	Results	Units	MDL	MQL	DF	Date / Time Analyzed	By	Analytical Batch
Aroclor 1016	<0.0001	mg/L	0.0001	0.0002	1	08/10/24 06:00	VIC	L766810
Aroclor 1221	<0.00007	mg/L	0.00007	0.0002	1	08/10/24 06:00	VIC	L766810
Aroclor 1232	<0.00007	mg/L	0.00007	0.0002	1	08/10/24 06:00	VIC	L766810
Aroclor 1242	<0.00007	mg/L	0.00007	0.0002	1	08/10/24 06:00	VIC	L766810
Aroclor 1248	<0.00007	mg/L	0.00007	0.0002	1	08/10/24 06:00	VIC	L766810
Aroclor 1254	<0.00007	mg/L	0.00007	0.0002	1	08/10/24 06:00	VIC	L766810
Aroclor 1260	<0.0001	mg/L	0.0001	0.0002	1	08/10/24 06:00	VIC	L766810
Surrogate: Decachlorobiphenyl	**25.9 ***		Limits: 36-116%		1	08/10/24 06:00	VIC	8082A
Surrogate: Tetrachloro-m-xylene	62.8		Limits: 25-123%		1	08/10/24 06:00	VIC	8082A

Analytical Method: 8260B **Prep Batch(es):** **L766880** 08/12/24 11:21
Prep Method: 5030B

Test	Results	Units	MDL	MQL	DF	Date / Time Analyzed	By	Analytical Batch
Acetone	**0.008 J**	mg/L	0.007	0.020	1	08/12/24 19:10	HRS	L766911
Acrylonitrile	<0.003	mg/L	0.003	0.020	1	08/12/24 19:10	HRS	L766911
Benzene	<0.0008	mg/L	0.0008	0.001	1	08/12/24 19:10	HRS	L766911
Bromobenzene	<0.0007	mg/L	0.0007	0.001	1	08/12/24 19:10	HRS	L766911
Bromodichloromethane	<0.0006	mg/L	0.0006	0.001	1	08/12/24 19:10	HRS	L766911
Bromoform	<0.0008	mg/L	0.0008	0.001	1	08/12/24 19:10	HRS	L766911
Bromomethane	<0.0008	mg/L	0.0008	0.002	1	08/12/24 19:10	HRS	L766911
2-Butanone (MEK)	<0.003	mg/L	0.003	0.020	1	08/12/24 19:10	HRS	L766911
n-Butylbenzene	<0.0008	mg/L	0.0008	0.001	1	08/12/24 19:10	HRS	L766911

Qualifiers/ Definitions

*	Outside QC Limit	DF	Dilution Factor
J	Estimated value	MQL	Method Quantitation Limit

Waypoint ANALYTICAL
2790 Whitten Road, Memphis, TN 38133
Main 901.213.2400 º Fax 901.213.2440
www.waypointanalytical.com

05143
LaBella Associates
Mr. David Wall
528 Mineral Trace
Hoover , AL 35244

Project Chickasaw Marine Terminal

Information : Chickasaw, AL
Project #2243359

Report Date : 08/13/2024
Received : 08/06/2024

Rebekah Ross
Project Manager

Report Number : **24-219-0022**

REPORT OF ANALYSIS

Lab No : **95139**
Sample ID : **MW-7**

Matrix: **Aqueous**
Sampled: **8/2/2024 10:05**

Analytical Method: 8260B **Prep Batch(es):** **L766880** 08/12/24 11:21
Prep Method: 5030B

Test	Results	Units	MDL	MQL	DF	Date / Time Analyzed	By	Analytical Batch
sec-Butyl benzene	<0.0007	mg/L	0.0007	0.001	1	08/12/24 19:10	HRS	L766911
tert-Butyl benzene	<0.0007	mg/L	0.0007	0.001	1	08/12/24 19:10	HRS	L766911
Carbon Disulfide	<0.0006	mg/L	0.0006	0.001	1	08/12/24 19:10	HRS	L766911
Carbon Tetrachloride	<0.0006	mg/L	0.0006	0.001	1	08/12/24 19:10	HRS	L766911
Chlorobenzene	<0.0007	mg/L	0.0007	0.001	1	08/12/24 19:10	HRS	L766911
Chlorodibromomethane	<0.0006	mg/L	0.0006	0.001	1	08/12/24 19:10	HRS	L766911
Chloroethane	<0.0008	mg/L	0.0008	0.001	1	08/12/24 19:10	HRS	L766911
Chloroform	<0.0010	mg/L	0.0010	0.001	1	08/12/24 19:10	HRS	L766911
Chloromethane	<0.0010	mg/L	0.0010	0.001	1	08/12/24 19:10	HRS	L766911
2-Chlorotoluene	<0.0007	mg/L	0.0007	0.001	1	08/12/24 19:10	HRS	L766911
4-Chlorotoluene	<0.0008	mg/L	0.0008	0.001	1	08/12/24 19:10	HRS	L766911
Cyclohexane	<0.002	mg/L	0.002	0.005	1	08/12/24 19:10	HRS	L766911
Di-Isopropyl Ether (DIPE)	<0.002	mg/L	0.002	0.020	1	08/12/24 19:10	HRS	L766911
1,2-Dibromo-3-Chloropropane	<0.0008	mg/L	0.0008	0.002	1	08/12/24 19:10	HRS	L766911
1,2-Dibromoethane	<0.0007	mg/L	0.0007	0.001	1	08/12/24 19:10	HRS	L766911
Dibromomethane	<0.0007	mg/L	0.0007	0.001	1	08/12/24 19:10	HRS	L766911
1,2-Dichlorobenzene	<0.0010	mg/L	0.0010	0.001	1	08/12/24 19:10	HRS	L766911
1,3-Dichlorobenzene	<0.0010	mg/L	0.0010	0.001	1	08/12/24 19:10	HRS	L766911
1,4-Dichlorobenzene	<0.0009	mg/L	0.0009	0.001	1	08/12/24 19:10	HRS	L766911
Dichlorodifluoromethane	<0.0008	mg/L	0.0008	0.001	1	08/12/24 19:10	HRS	L766911
1,1-Dichloroethane	<0.0007	mg/L	0.0007	0.001	1	08/12/24 19:10	HRS	L766911
1,2-Dichloroethane	<0.0006	mg/L	0.0006	0.001	1	08/12/24 19:10	HRS	L766911

Qualifiers/ Definitions

*	Outside QC Limit	DF	Dilution Factor
J	Estimated value	MQL	Method Quantitation Limit

Waypoint ANALYTICAL
2790 Whitten Road, Memphis, TN 38133
Main 901.213.2400 º Fax 901.213.2440
www.waypointanalytical.com

05143
LaBella Associates
Mr. David Wall
528 Mineral Trace
Hoover , AL 35244

Project Chickasaw Marine Terminal

Information : Chickasaw, AL
Project #2243359

Report Date : 08/13/2024
Received : 08/06/2024

Rebekah Ross
Project Manager

Report Number : **24-219-0022**

REPORT OF ANALYSIS

Lab No : **95139**
Sample ID : **MW-7**

Matrix: **Aqueous**
Sampled: **8/2/2024 10:05**

Analytical Method: 8260B **Prep Batch(es):** **L766880** 08/12/24 11:21
Prep Method: 5030B

Test	Results	Units	MDL	MQL	DF	Date / Time Analyzed	By	Analytical Batch
1,1-Dichloroethene	<0.0006	mg/L	0.0006	0.001	1	08/12/24 19:10	HRS	L766911
cis-1,2-Dichloroethene	<0.0008	mg/L	0.0008	0.001	1	08/12/24 19:10	HRS	L766911
trans-1,2-Dichloroethene	<0.0006	mg/L	0.0006	0.001	1	08/12/24 19:10	HRS	L766911
1,2-Dichloroethene (Total)	<0.0006	mg/L	0.0006	0.001	1	08/12/24 19:10		L766911
1,2-Dichloropropane	<0.0009	mg/L	0.0009	0.001	1	08/12/24 19:10	HRS	L766911
1,3-Dichloropropane	<0.0008	mg/L	0.0008	0.001	1	08/12/24 19:10	HRS	L766911
2,2-Dichloropropane	<0.0006	mg/L	0.0006	0.001	1	08/12/24 19:10	HRS	L766911
1,1-Dichloropropene	<0.0006	mg/L	0.0006	0.001	1	08/12/24 19:10	HRS	L766911
cis-1,3-Dichloropropene	<0.0007	mg/L	0.0007	0.001	1	08/12/24 19:10	HRS	L766911
trans-1,3-Dichloropropene	<0.0006	mg/L	0.0006	0.001	1	08/12/24 19:10	HRS	L766911
Ethylbenzene	<0.0006	mg/L	0.0006	0.001	1	08/12/24 19:10	HRS	L766911
1,1,2-Trichloro-1,2,2-trifluoroethane	<0.0005	mg/L	0.0005	0.001	1	08/12/24 19:10	HRS	L766911
Hexachlorobutadiene	<0.0009	mg/L	0.0009	0.001	1	08/12/24 19:10	HRS	L766911
2-Hexanone	<0.003	mg/L	0.003	0.005	1	08/12/24 19:10	HRS	L766911
Isopropylbenzene	<0.0007	mg/L	0.0007	0.001	1	08/12/24 19:10	HRS	L766911
4-Isopropyl toluene	<0.0008	mg/L	0.0008	0.001	1	08/12/24 19:10	HRS	L766911
Methyl Acetate	<0.004	mg/L	0.004	0.005	1	08/12/24 19:10	HRS	L766911
4-Methyl-2-Pentanone	<0.003	mg/L	0.003	0.005	1	08/12/24 19:10	HRS	L766911
Methylcyclohexane	<0.002	mg/L	0.002	0.005	1	08/12/24 19:10	HRS	L766911
Methylene Chloride	<0.002	mg/L	0.002	0.005	1	08/12/24 19:10	HRS	L766911
Methyl tert-butyl ether (MTBE)	<0.0007	mg/L	0.0007	0.001	1	08/12/24 19:10	HRS	L766911
n-Propylbenzene	<0.0007	mg/L	0.0007	0.001	1	08/12/24 19:10	HRS	L766911

Qualifiers/ Definitions

*	Outside QC Limit	DF	Dilution Factor
J	Estimated value	MQL	Method Quantitation Limit

Waypoint ANALYTICAL
2790 Whitten Road, Memphis, TN 38133
Main 901.213.2400 º Fax 901.213.2440
www.waypointanalytical.com

05143
LaBella Associates
Mr. David Wall
528 Mineral Trace
Hoover , AL 35244

Project Chickasaw Marine Terminal

Information : Chickasaw, AL
Project #2243359

Report Date : 08/13/2024
Received : 08/06/2024

Rebekah Ross
Project Manager

Report Number : **24-219-0022**

REPORT OF ANALYSIS

Lab No : **95139**
Sample ID : **MW-7**

Matrix: **Aqueous**
Sampled: **8/2/2024 10:05**

Analytical Method: 8260B **Prep Batch(es):** **L766880** 08/12/24 11:21
Prep Method: 5030B

Test	Results	Units	MDL	MQL	DF	Date / Time Analyzed	By	Analytical Batch
Styrene	<0.0007	mg/L	0.0007	0.001	1	08/12/24 19:10	HRS	L766911
1,1,1,2-Tetrachloroethane	<0.0007	mg/L	0.0007	0.001	1	08/12/24 19:10	HRS	L766911
1,1,2,2-Tetrachloroethane	<0.0005	mg/L	0.0005	0.001	1	08/12/24 19:10	HRS	L766911
Tetrachloroethene	<0.0007	mg/L	0.0007	0.001	1	08/12/24 19:10	HRS	L766911
Toluene	<0.0006	mg/L	0.0006	0.002	1	08/12/24 19:10	HRS	L766911
1,2,3-Trichlorobenzene	<0.001	mg/L	0.001	0.002	1	08/12/24 19:10	HRS	L766911
1,2,4-Trichlorobenzene	<0.001	mg/L	0.001	0.002	1	08/12/24 19:10	HRS	L766911
1,1,1-Trichloroethane	<0.0006	mg/L	0.0006	0.001	1	08/12/24 19:10	HRS	L766911
1,1,2-Trichloroethane	<0.0008	mg/L	0.0008	0.001	1	08/12/24 19:10	HRS	L766911
Trichloroethene	<0.0007	mg/L	0.0007	0.001	1	08/12/24 19:10	HRS	L766911
Trichlorofluoromethane	<0.0006	mg/L	0.0006	0.001	1	08/12/24 19:10	HRS	L766911
1,2,3-Trichloropropane	<0.0008	mg/L	0.0008	0.001	1	08/12/24 19:10	HRS	L766911
1,2,3-Trimethylbenzene	<0.001	mg/L	0.001	0.001	1	08/12/24 19:10	HRS	L766911
1,2,4-Trimethylbenzene	<0.0009	mg/L	0.0009	0.001	1	08/12/24 19:10	HRS	L766911
1,3,5-Trimethylbenzene	<0.0008	mg/L	0.0008	0.001	1	08/12/24 19:10	HRS	L766911
Vinyl Chloride	<0.0006	mg/L	0.0006	0.001	1	08/12/24 19:10	HRS	L766911
Xylene (Total)	<0.0008	mg/L	0.0008	0.001	1	08/12/24 19:10		L766911
Surrogate: 4-Bromofluorobenzene	103		Limits: 71-137%		1	08/12/24 19:10	HRS	L766911
Surrogate: Dibromofluoromethane	117		Limits: 70-128%		1	08/12/24 19:10	HRS	L766911
Surrogate: 1,2-Dichloroethane - d4	126		Limits: 63-136%		1	08/12/24 19:10	HRS	L766911
Surrogate: Toluene-d8	105		Limits: 70-130%		1	08/12/24 19:10	HRS	L766911

Qualifiers/ Definitions

*	Outside QC Limit	DF	Dilution Factor
J	Estimated value	MQL	Method Quantitation Limit

2790 Whitten Road, Memphis, TN 38133
Main 901.213.2400 º Fax 901.213.2440
www.waypointanalytical.com

05143
LaBella Associates
Mr. David Wall
528 Mineral Trace
Hoover , AL 35244

Project Chickasaw Marine Terminal

Information : Chickasaw, AL
Project #2243359

Report Date : 08/13/2024
Received : 08/06/2024

Rebekah Ross
Project Manager

Report Number : **24-219-0022**

REPORT OF ANALYSIS

Lab No : **95139**
Sample ID : **MW-7**

Matrix: **Aqueous**
Sampled: **8/2/2024 10:05**

Analytical Method: 8270D SIM **Prep Batch(es):** **L765926** 08/07/24 11:55
Prep Method: 3511

Test	Results	Units	MDL	MQL	DF	Date / Time Analyzed	By	Analytical Batch
Acenaphthene	**0.000029**	mg/L	0.000006	0.000020	1	08/07/24 15:51	JCAA	L766169
Acenaphthylene	<0.000005	mg/L	0.000005	0.000020	1	08/07/24 15:51	JCAA	L766169
Anthracene	**0.000034**	mg/L	0.000003	0.000020	1	08/07/24 15:51	JCAA	L766169
Benzo(a)anthracene	<0.000012	mg/L	0.000012	0.000020	1	08/07/24 15:51	JCAA	L766169
Benzo(a)pyrene	<0.000015	mg/L	0.000015	0.000020	1	08/07/24 15:51	JCAA	L766169
Benzo(b)fluoranthene	<0.000018	mg/L	0.000018	0.000020	1	08/07/24 15:51	JCAA	L766169
Benzo(g,h,i)perylene	<0.000009	mg/L	0.000009	0.000020	1	08/07/24 15:51	JCAA	L766169
Benzo(k)fluoranthene	<0.000013	mg/L	0.000013	0.000020	1	08/07/24 15:51	JCAA	L766169
Chrysene	<0.000011	mg/L	0.000011	0.000020	1	08/07/24 15:51	JCAA	L766169
Dibenz(a,h)anthracene	<0.000010	mg/L	0.000010	0.000020	1	08/07/24 15:51	JCAA	L766169
Fluoranthene	**0.000017 J**	mg/L	0.000006	0.000020	1	08/07/24 15:51	JCAA	L766169
Fluorene	**0.000059**	mg/L	0.000010	0.000020	1	08/07/24 15:51	JCAA	L766169
Indeno(1,2,3-cd)pyrene	<0.000017	mg/L	0.000017	0.000020	1	08/07/24 15:51	JCAA	L766169
1-Methylnaphthalene	**0.000011 J**	mg/L	0.000007	0.000020	1	08/07/24 15:51	JCAA	L766169
2-Methylnaphthalene	<0.000014	mg/L	0.000014	0.000020	1	08/07/24 15:51	JCAA	L766169
Naphthalene	<0.000018	mg/L	0.000018	0.000020	1	08/07/24 15:51	JCAA	L766169
Phenanthrene	**0.000020**	mg/L	0.000018	0.000020	1	08/07/24 15:51	JCAA	L766169
Pyrene	**0.000073**	mg/L	0.000004	0.000020	1	08/07/24 15:51	JCAA	L766169
Surrogate: 2-Fluorobiphenyl	**69.1 ***		Limits: 70-130%		1	08/07/24 15:51	JCAA	L766169
Surrogate: 4-Terphenyl-d14	**55.0 ***		Limits: 70-130%		1	08/07/24 15:51	JCAA	L766169

Qualifiers/ Definitions				
	*	Outside QC Limit	DF	Dilution Factor
	J	Estimated value	MQL	Method Quantitation Limit

Waypoint ANALYTICAL
2790 Whitten Road, Memphis, TN 38133
Main 901.213.2400 º Fax 901.213.2440
www.waypointanalytical.com

05143
LaBella Associates
Mr. David Wall
528 Mineral Trace
Hoover , AL 35244

Project Information : Chickasaw Marine Terminal
Chickasaw, AL
Project #2243359

Report Date : 08/13/2024
Received : 08/06/2024

Rebekah Ross
Project Manager

Report Number : **24-219-0022**

REPORT OF ANALYSIS

Lab No : **95140**
Sample ID : **MW-5**

Matrix: **Aqueous**
Sampled: **8/2/2024 10:40**

Test	Results	Units	MDL	MQL	DF	Date / Time Analyzed	By	Analytical Method
Dissolved Arsenic	<0.006	mg/L	0.006	0.010	1	08/10/24 00:33	BKN	6010D
Dissolved Barium	**0.293**	mg/L	0.004	0.010	1	08/10/24 00:33	BKN	6010D
Dissolved Cadmium	<0.0010	mg/L	0.0010	0.0020	1	08/10/24 00:33	BKN	6010D
Dissolved Chromium	<0.004	mg/L	0.004	0.005	1	08/10/24 00:33	BKN	6010D
Dissolved Lead	<0.003	mg/L	0.003	0.006	1	08/10/24 00:33	BKN	6010D
Dissolved Mercury	<0.00013	mg/L	0.00013	0.00020	1	08/13/24 12:52	FDS	7470A
Dissolved Selenium	<0.004	mg/L	0.004	0.010	1	08/10/24 00:33	BKN	6010D
Dissolved Silver	<0.0030	mg/L	0.0030	0.0050	1	08/10/24 00:33	BKN	6010D

Qualifiers/ Definitions

*	Outside QC Limit	DF	Dilution Factor
J	Estimated value	MQL	Method Quantitation Limit

Waypoint ANALYTICAL
2790 Whitten Road, Memphis, TN 38133
Main 901.213.2400 º Fax 901.213.2440
www.waypointanalytical.com

05143
LaBella Associates
Mr. David Wall
528 Mineral Trace
Hoover , AL 35244

Project Chickasaw Marine Terminal

Information : Chickasaw, AL
Project #2243359

Report Date : 08/13/2024
Received : 08/06/2024

Rebekah Ross
Project Manager

Report Number : **24-219-0022**

REPORT OF ANALYSIS

Lab No : **95140**
Sample ID : **MW-5**

Matrix: **Aqueous**
Sampled: **8/2/2024 10:40**

Analytical Method: 8082A **Prep Batch(es):** **L766460** 08/09/24 13:10
Prep Method: 3510C

Test	Results	Units	MDL	MQL	DF	Date / Time Analyzed	By	Analytical Batch
Aroclor 1016	<0.0001	mg/L	0.0001	0.0002	1	08/10/24 06:21	VIC	L766810
Aroclor 1221	<0.00007	mg/L	0.00007	0.0002	1	08/10/24 06:21	VIC	L766810
Aroclor 1232	<0.00007	mg/L	0.00007	0.0002	1	08/10/24 06:21	VIC	L766810
Aroclor 1242	<0.00007	mg/L	0.00007	0.0002	1	08/10/24 06:21	VIC	L766810
Aroclor 1248	<0.00007	mg/L	0.00007	0.0002	1	08/10/24 06:21	VIC	L766810
Aroclor 1254	<0.00007	mg/L	0.00007	0.0002	1	08/10/24 06:21	VIC	L766810
Aroclor 1260	<0.0001	mg/L	0.0001	0.0002	1	08/10/24 06:21	VIC	L766810
Surrogate: Decachlorobiphenyl	**19.2 ***		Limits: 36-116%		1	08/10/24 06:21	VIC	8082A
Surrogate: Tetrachloro-m-xylene	52.2		Limits: 25-123%		1	08/10/24 06:21	VIC	8082A

Analytical Method: 8260B **Prep Batch(es):** **L766880** 08/12/24 11:21
Prep Method: 5030B

Test	Results	Units	MDL	MQL	DF	Date / Time Analyzed	By	Analytical Batch
Acetone	**0.018 J**	mg/L	0.007	0.020	1	08/12/24 19:31	HRS	L766911
Acrylonitrile	<0.003	mg/L	0.003	0.020	1	08/12/24 19:31	HRS	L766911
Benzene	<0.0008	mg/L	0.0008	0.001	1	08/12/24 19:31	HRS	L766911
Bromobenzene	<0.0007	mg/L	0.0007	0.001	1	08/12/24 19:31	HRS	L766911
Bromodichloromethane	<0.0006	mg/L	0.0006	0.001	1	08/12/24 19:31	HRS	L766911
Bromoform	<0.0008	mg/L	0.0008	0.001	1	08/12/24 19:31	HRS	L766911
Bromomethane	<0.0008	mg/L	0.0008	0.002	1	08/12/24 19:31	HRS	L766911
2-Butanone (MEK)	**0.005 J**	mg/L	0.003	0.020	1	08/12/24 19:31	HRS	L766911
n-Butylbenzene	<0.0008	mg/L	0.0008	0.001	1	08/12/24 19:31	HRS	L766911

Qualifiers/ Definitions

*	Outside QC Limit	DF	Dilution Factor
J	Estimated value	MQL	Method Quantitation Limit

Waypoint ANALYTICAL
2790 Whitten Road, Memphis, TN 38133
Main 901.213.2400 º Fax 901.213.2440
www.waypointanalytical.com

05143
LaBella Associates
Mr. David Wall
528 Mineral Trace
Hoover , AL 35244

Project Chickasaw Marine Terminal

Information : Chickasaw, AL
Project #2243359

Report Date : 08/13/2024
Received : 08/06/2024

Rebekah Ross
Project Manager

Report Number : **24-219-0022**

REPORT OF ANALYSIS

Lab No : **95140**
Sample ID : **MW-5**

Matrix: **Aqueous**
Sampled: **8/2/2024 10:40**

Analytical Method: 8260B **Prep Batch(es):** **L766880** 08/12/24 11:21
Prep Method: 5030B

Test	Results	Units	MDL	MQL	DF	Date / Time Analyzed	By	Analytical Batch
sec-Butyl benzene	<0.0007	mg/L	0.0007	0.001	1	08/12/24 19:31	HRS	L766911
tert-Butyl benzene	<0.0007	mg/L	0.0007	0.001	1	08/12/24 19:31	HRS	L766911
Carbon Disulfide	<0.0006	mg/L	0.0006	0.001	1	08/12/24 19:31	HRS	L766911
Carbon Tetrachloride	<0.0006	mg/L	0.0006	0.001	1	08/12/24 19:31	HRS	L766911
Chlorobenzene	<0.0007	mg/L	0.0007	0.001	1	08/12/24 19:31	HRS	L766911
Chlorodibromomethane	<0.0006	mg/L	0.0006	0.001	1	08/12/24 19:31	HRS	L766911
Chloroethane	<0.0008	mg/L	0.0008	0.001	1	08/12/24 19:31	HRS	L766911
Chloroform	<0.0010	mg/L	0.0010	0.001	1	08/12/24 19:31	HRS	L766911
Chloromethane	<0.0010	mg/L	0.0010	0.001	1	08/12/24 19:31	HRS	L766911
2-Chlorotoluene	<0.0007	mg/L	0.0007	0.001	1	08/12/24 19:31	HRS	L766911
4-Chlorotoluene	<0.0008	mg/L	0.0008	0.001	1	08/12/24 19:31	HRS	L766911
Cyclohexane	<0.002	mg/L	0.002	0.005	1	08/12/24 19:31	HRS	L766911
Di-Isopropyl Ether (DIPE)	<0.002	mg/L	0.002	0.020	1	08/12/24 19:31	HRS	L766911
1,2-Dibromo-3-Chloropropane	<0.0008	mg/L	0.0008	0.002	1	08/12/24 19:31	HRS	L766911
1,2-Dibromoethane	<0.0007	mg/L	0.0007	0.001	1	08/12/24 19:31	HRS	L766911
Dibromomethane	<0.0007	mg/L	0.0007	0.001	1	08/12/24 19:31	HRS	L766911
1,2-Dichlorobenzene	<0.0010	mg/L	0.0010	0.001	1	08/12/24 19:31	HRS	L766911
1,3-Dichlorobenzene	<0.0010	mg/L	0.0010	0.001	1	08/12/24 19:31	HRS	L766911
1,4-Dichlorobenzene	<0.0009	mg/L	0.0009	0.001	1	08/12/24 19:31	HRS	L766911
Dichlorodifluoromethane	<0.0008	mg/L	0.0008	0.001	1	08/12/24 19:31	HRS	L766911
1,1-Dichloroethane	<0.0007	mg/L	0.0007	0.001	1	08/12/24 19:31	HRS	L766911
1,2-Dichloroethane	<0.0006	mg/L	0.0006	0.001	1	08/12/24 19:31	HRS	L766911

Qualifiers/ Definitions

*	Outside QC Limit	DF	Dilution Factor
J	Estimated value	MQL	Method Quantitation Limit

2790 Whitten Road, Memphis, TN 38133
Main 901.213.2400 º Fax 901.213.2440
www.waypointanalytical.com

05143
LaBella Associates
Mr. David Wall
528 Mineral Trace
Hoover , AL 35244

Project Chickasaw Marine Terminal

Information : Chickasaw, AL
Project #2243359

Report Date : 08/13/2024
Received : 08/06/2024

Rebekah Ross
Project Manager

Report Number : **24-219-0022**

REPORT OF ANALYSIS

Lab No : **95140**
Sample ID : **MW-5**

Matrix: **Aqueous**
Sampled: **8/2/2024 10:40**

Analytical Method: 8260B **Prep Batch(es):** **L766880** 08/12/24 11:21
Prep Method: 5030B

Test	Results	Units	MDL	MQL	DF	Date / Time Analyzed	By	Analytical Batch
1,1-Dichloroethene	<0.0006	mg/L	0.0006	0.001	1	08/12/24 19:31	HRS	L766911
cis-1,2-Dichloroethene	<0.0008	mg/L	0.0008	0.001	1	08/12/24 19:31	HRS	L766911
trans-1,2-Dichloroethene	<0.0006	mg/L	0.0006	0.001	1	08/12/24 19:31	HRS	L766911
1,2-Dichloroethene (Total)	<0.0006	mg/L	0.0006	0.001	1	08/12/24 19:31		L766911
1,2-Dichloropropane	<0.0009	mg/L	0.0009	0.001	1	08/12/24 19:31	HRS	L766911
1,3-Dichloropropane	<0.0008	mg/L	0.0008	0.001	1	08/12/24 19:31	HRS	L766911
2,2-Dichloropropane	<0.0006	mg/L	0.0006	0.001	1	08/12/24 19:31	HRS	L766911
1,1-Dichloropropene	<0.0006	mg/L	0.0006	0.001	1	08/12/24 19:31	HRS	L766911
cis-1,3-Dichloropropene	<0.0007	mg/L	0.0007	0.001	1	08/12/24 19:31	HRS	L766911
trans-1,3-Dichloropropene	<0.0006	mg/L	0.0006	0.001	1	08/12/24 19:31	HRS	L766911
Ethylbenzene	<0.0006	mg/L	0.0006	0.001	1	08/12/24 19:31	HRS	L766911
1,1,2-Trichloro-1,2,2-trifluoroethane	<0.0005	mg/L	0.0005	0.001	1	08/12/24 19:31	HRS	L766911
Hexachlorobutadiene	<0.0009	mg/L	0.0009	0.001	1	08/12/24 19:31	HRS	L766911
2-Hexanone	<0.003	mg/L	0.003	0.005	1	08/12/24 19:31	HRS	L766911
Isopropylbenzene	<0.0007	mg/L	0.0007	0.001	1	08/12/24 19:31	HRS	L766911
4-Isopropyl toluene	<0.0008	mg/L	0.0008	0.001	1	08/12/24 19:31	HRS	L766911
Methyl Acetate	<0.004	mg/L	0.004	0.005	1	08/12/24 19:31	HRS	L766911
4-Methyl-2-Pentanone	<0.003	mg/L	0.003	0.005	1	08/12/24 19:31	HRS	L766911
Methylcyclohexane	<0.002	mg/L	0.002	0.005	1	08/12/24 19:31	HRS	L766911
Methylene Chloride	<0.002	mg/L	0.002	0.005	1	08/12/24 19:31	HRS	L766911
Methyl tert-butyl ether (MTBE)	<0.0007	mg/L	0.0007	0.001	1	08/12/24 19:31	HRS	L766911
n-Propylbenzene	<0.0007	mg/L	0.0007	0.001	1	08/12/24 19:31	HRS	L766911

Qualifiers/ Definitions

*	Outside QC Limit	DF	Dilution Factor
J	Estimated value	MQL	Method Quantitation Limit

Waypoint ANALYTICAL
2790 Whitten Road, Memphis, TN 38133
Main 901.213.2400 º Fax 901.213.2440
www.waypointanalytical.com

05143
LaBella Associates
Mr. David Wall
528 Mineral Trace
Hoover , AL 35244

Project Chickasaw Marine Terminal

Information : Chickasaw, AL
Project #2243359

Report Date : 08/13/2024
Received : 08/06/2024

Rebekah Ross
Project Manager

Report Number : **24-219-0022**

REPORT OF ANALYSIS

Lab No : **95140**
Sample ID : **MW-5**

Matrix: **Aqueous**
Sampled: **8/2/2024 10:40**

Analytical Method: 8260B **Prep Batch(es):** **L766880** 08/12/24 11:21
Prep Method: 5030B

Test	Results	Units	MDL	MQL	DF	Date / Time Analyzed	By	Analytical Batch
Styrene	<0.0007	mg/L	0.0007	0.001	1	08/12/24 19:31	HRS	L766911
1,1,1,2-Tetrachloroethane	<0.0007	mg/L	0.0007	0.001	1	08/12/24 19:31	HRS	L766911
1,1,2,2-Tetrachloroethane	<0.0005	mg/L	0.0005	0.001	1	08/12/24 19:31	HRS	L766911
Tetrachloroethene	<0.0007	mg/L	0.0007	0.001	1	08/12/24 19:31	HRS	L766911
Toluene	<0.0006	mg/L	0.0006	0.002	1	08/12/24 19:31	HRS	L766911
1,2,3-Trichlorobenzene	<0.001	mg/L	0.001	0.002	1	08/12/24 19:31	HRS	L766911
1,2,4-Trichlorobenzene	<0.001	mg/L	0.001	0.002	1	08/12/24 19:31	HRS	L766911
1,1,1-Trichloroethane	<0.0006	mg/L	0.0006	0.001	1	08/12/24 19:31	HRS	L766911
1,1,2-Trichloroethane	<0.0008	mg/L	0.0008	0.001	1	08/12/24 19:31	HRS	L766911
Trichloroethene	<0.0007	mg/L	0.0007	0.001	1	08/12/24 19:31	HRS	L766911
Trichlorofluoromethane	<0.0006	mg/L	0.0006	0.001	1	08/12/24 19:31	HRS	L766911
1,2,3-Trichloropropane	<0.0008	mg/L	0.0008	0.001	1	08/12/24 19:31	HRS	L766911
1,2,3-Trimethylbenzene	<0.001	mg/L	0.001	0.001	1	08/12/24 19:31	HRS	L766911
1,2,4-Trimethylbenzene	<0.0009	mg/L	0.0009	0.001	1	08/12/24 19:31	HRS	L766911
1,3,5-Trimethylbenzene	<0.0008	mg/L	0.0008	0.001	1	08/12/24 19:31	HRS	L766911
Vinyl Chloride	<0.0006	mg/L	0.0006	0.001	1	08/12/24 19:31	HRS	L766911
Xylene (Total)	<0.0008	mg/L	0.0008	0.001	1	08/12/24 19:31		L766911
Surrogate: 4-Bromofluorobenzene	92.4		Limits: 71-137%		1	08/12/24 19:31	HRS	L766911
Surrogate: Dibromofluoromethane	117		Limits: 70-128%		1	08/12/24 19:31	HRS	L766911
Surrogate: 1,2-Dichloroethane - d4	122		Limits: 63-136%		1	08/12/24 19:31	HRS	L766911
Surrogate: Toluene-d8	101		Limits: 70-130%		1	08/12/24 19:31	HRS	L766911

Qualifiers/ Definitions

*	Outside QC Limit	DF	Dilution Factor
J	Estimated value	MQL	Method Quantitation Limit

Waypoint ANALYTICAL
2790 Whitten Road, Memphis, TN 38133
Main 901.213.2400 º Fax 901.213.2440
www.waypointanalytical.com

05143
LaBella Associates
Mr. David Wall
528 Mineral Trace
Hoover , AL 35244

Project Chickasaw Marine Terminal

Information : Chickasaw, AL
Project #2243359

Report Date : 08/13/2024
Received : 08/06/2024

Rebekah Ross
Project Manager

Report Number : **24-219-0022**

REPORT OF ANALYSIS

Lab No : **95140**
Sample ID : **MW-5**

Matrix: **Aqueous**
Sampled: **8/2/2024 10:40**

Analytical Method: 8270D SIM **Prep Batch(es):** **L765926** 08/07/24 11:55
Prep Method: 3511

Test	Results	Units	MDL	MQL	DF	Date / Time Analyzed	By	Analytical Batch
Acenaphthene	**0.000126**	mg/L	0.000006	0.000020	1	08/07/24 16:32	JCAA	L766169
Acenaphthylene	<0.000005	mg/L	0.000005	0.000020	1	08/07/24 16:32	JCAA	L766169
Anthracene	**0.000210**	mg/L	0.000003	0.000020	1	08/07/24 16:32	JCAA	L766169
Benzo(a)anthracene	<0.000012	mg/L	0.000012	0.000020	1	08/07/24 16:32	JCAA	L766169
Benzo(a)pyrene	<0.000015	mg/L	0.000015	0.000020	1	08/07/24 16:32	JCAA	L766169
Benzo(b)fluoranthene	<0.000018	mg/L	0.000018	0.000020	1	08/07/24 16:32	JCAA	L766169
Benzo(g,h,i)perylene	<0.000009	mg/L	0.000009	0.000020	1	08/07/24 16:32	JCAA	L766169
Benzo(k)fluoranthene	<0.000013	mg/L	0.000013	0.000020	1	08/07/24 16:32	JCAA	L766169
Chrysene	<0.000011	mg/L	0.000011	0.000020	1	08/07/24 16:32	JCAA	L766169
Dibenz(a,h)anthracene	<0.000010	mg/L	0.000010	0.000020	1	08/07/24 16:32	JCAA	L766169
Fluoranthene	**0.000007 J**	mg/L	0.000006	0.000020	1	08/07/24 16:32	JCAA	L766169
Fluorene	**0.000046**	mg/L	0.000010	0.000020	1	08/07/24 16:32	JCAA	L766169
Indeno(1,2,3-cd)pyrene	<0.000017	mg/L	0.000017	0.000020	1	08/07/24 16:32	JCAA	L766169
1-Methylnaphthalene	**0.000013 J**	mg/L	0.000007	0.000020	1	08/07/24 16:32	JCAA	L766169
2-Methylnaphthalene	<0.000014	mg/L	0.000014	0.000020	1	08/07/24 16:32	JCAA	L766169
Naphthalene	<0.000018	mg/L	0.000018	0.000020	1	08/07/24 16:32	JCAA	L766169
Phenanthrene	**0.000038**	mg/L	0.000018	0.000020	1	08/07/24 16:32	JCAA	L766169
Pyrene	**0.000011 J**	mg/L	0.000004	0.000020	1	08/07/24 16:32	JCAA	L766169
Surrogate: 2-Fluorobiphenyl	73.6			Limits: 70-130%	1	08/07/24 16:32	JCAA	L766169
Surrogate: 4-Terphenyl-d14	**60.7 ***			Limits: 70-130%	1	08/07/24 16:32	JCAA	L766169

Qualifiers/ Definitions

*	Outside QC Limit	DF	Dilution Factor
J	Estimated value	MQL	Method Quantitation Limit

Waypoint ANALYTICAL
2790 Whitten Road, Memphis, TN 38133
Main 901.213.2400 º Fax 901.213.2440
www.waypointanalytical.com

05143
LaBella Associates
Mr. David Wall
528 Mineral Trace
Hoover , AL 35244

Project Information : Chickasaw Marine Terminal
Chickasaw, AL
Project #2243359

Report Date : 08/13/2024
Received : 08/06/2024

Rebekah Ross
Project Manager

Report Number : **24-219-0022**

REPORT OF ANALYSIS

Lab No : **95141**
Sample ID : **MW-1**

Matrix: **Aqueous**
Sampled: **8/2/2024 11:10**

Test	Results	Units	MDL	MQL	DF	Date / Time Analyzed	By	Analytical Method
Dissolved Arsenic	<0.006	mg/L	0.006	0.010	1	08/10/24 00:39	BKN	6010D
Dissolved Barium	**0.534**	mg/L	0.004	0.010	1	08/10/24 00:39	BKN	6010D
Dissolved Cadmium	<0.0010	mg/L	0.0010	0.0020	1	08/10/24 00:39	BKN	6010D
Dissolved Chromium	<0.004	mg/L	0.004	0.005	1	08/10/24 00:39	BKN	6010D
Dissolved Lead	**0.008**	mg/L	0.003	0.006	1	08/10/24 00:39	BKN	6010D
Dissolved Mercury	<0.00013	mg/L	0.00013	0.00020	1	08/13/24 12:54	FDS	7470A
Dissolved Selenium	<0.004	mg/L	0.004	0.010	1	08/10/24 00:39	BKN	6010D
Dissolved Silver	<0.0030	mg/L	0.0030	0.0050	1	08/10/24 00:39	BKN	6010D

Qualifiers/ Definitions

*	Outside QC Limit	DF	Dilution Factor
J	Estimated value	MQL	Method Quantitation Limit

Waypoint ANALYTICAL
2790 Whitten Road, Memphis, TN 38133
Main 901.213.2400 º Fax 901.213.2440
www.waypointanalytical.com

05143
LaBella Associates
Mr. David Wall
528 Mineral Trace
Hoover , AL 35244

Project Chickasaw Marine Terminal

Information : Chickasaw, AL
Project #2243359

Report Date : 08/13/2024
Received : 08/06/2024

Rebekah Ross
Project Manager

Report Number : **24-219-0022**

REPORT OF ANALYSIS

Lab No : **95141**
Sample ID : **MW-1**

Matrix: **Aqueous**
Sampled: **8/2/2024 11:10**

Analytical Method: 8082A **Prep Batch(es):** **L766460** 08/09/24 13:10
Prep Method: 3510C

Test	Results	Units	MDL	MQL	DF	Date / Time Analyzed	By	Analytical Batch
Aroclor 1016	<0.0013	mg/L	0.0013	0.0020	10	08/10/24 06:43	VIC	L766810
Aroclor 1221	<0.0006	mg/L	0.0006	0.0020	10	08/10/24 06:43	VIC	L766810
Aroclor 1232	<0.0006	mg/L	0.0006	0.0020	10	08/10/24 06:43	VIC	L766810
Aroclor 1242	<0.0006	mg/L	0.0006	0.0020	10	08/10/24 06:43	VIC	L766810
Aroclor 1248	<0.0006	mg/L	0.0006	0.0020	10	08/10/24 06:43	VIC	L766810
Aroclor 1254	<0.0006	mg/L	0.0006	0.0020	10	08/10/24 06:43	VIC	L766810
Aroclor 1260	<0.0017	mg/L	0.0017	0.0020	10	08/10/24 06:43	VIC	L766810
Surrogate: Decachlorobiphenyl	**33.7 ***		Limits: 36-116%		10	08/10/24 06:43	VIC	8082A
Surrogate: Tetrachloro-m-xylene	68.5		Limits: 25-123%		10	08/10/24 06:43	VIC	8082A

Analytical Method: 8260B **Prep Batch(es):** **L766880** 08/12/24 11:21
Prep Method: 5030B

Test	Results	Units	MDL	MQL	DF	Date / Time Analyzed	By	Analytical Batch
Acetone	**0.019 J**	mg/L	0.007	0.020	1	08/12/24 19:52	HRS	L766911
Acrylonitrile	<0.003	mg/L	0.003	0.020	1	08/12/24 19:52	HRS	L766911
Benzene	<0.0008	mg/L	0.0008	0.001	1	08/12/24 19:52	HRS	L766911
Bromobenzene	<0.0007	mg/L	0.0007	0.001	1	08/12/24 19:52	HRS	L766911
Bromodichloromethane	<0.0006	mg/L	0.0006	0.001	1	08/12/24 19:52	HRS	L766911
Bromoform	<0.0008	mg/L	0.0008	0.001	1	08/12/24 19:52	HRS	L766911
Bromomethane	<0.0008	mg/L	0.0008	0.002	1	08/12/24 19:52	HRS	L766911
2-Butanone (MEK)	<0.003	mg/L	0.003	0.020	1	08/12/24 19:52	HRS	L766911
n-Butylbenzene	<0.0008	mg/L	0.0008	0.001	1	08/12/24 19:52	HRS	L766911

Qualifiers/ Definitions

*	Outside QC Limit	DF	Dilution Factor
J	Estimated value	MQL	Method Quantitation Limit

Waypoint ANALYTICAL
2790 Whitten Road, Memphis, TN 38133
Main 901.213.2400 º Fax 901.213.2440
www.waypointanalytical.com

05143
LaBella Associates
Mr. David Wall
528 Mineral Trace
Hoover , AL 35244

Project Information : Chickasaw Marine Terminal
Chickasaw, AL
Project #2243359

Report Date : 08/13/2024
Received : 08/06/2024

Rebekah Ross
Project Manager

Report Number : **24-219-0022**

REPORT OF ANALYSIS

Lab No : **95141**
Sample ID : **MW-1**

Matrix: **Aqueous**
Sampled: **8/2/2024 11:10**

Analytical Method: 8260B **Prep Batch(es):** **L766880** 08/12/24 11:21
Prep Method: 5030B

Test	Results	Units	MDL	MQL	DF	Date / Time Analyzed	By	Analytical Batch
sec-Butyl benzene	<0.0007	mg/L	0.0007	0.001	1	08/12/24 19:52	HRS	L766911
tert-Butyl benzene	<0.0007	mg/L	0.0007	0.001	1	08/12/24 19:52	HRS	L766911
Carbon Disulfide	<0.0006	mg/L	0.0006	0.001	1	08/12/24 19:52	HRS	L766911
Carbon Tetrachloride	<0.0006	mg/L	0.0006	0.001	1	08/12/24 19:52	HRS	L766911
Chlorobenzene	<0.0007	mg/L	0.0007	0.001	1	08/12/24 19:52	HRS	L766911
Chlorodibromomethane	<0.0006	mg/L	0.0006	0.001	1	08/12/24 19:52	HRS	L766911
Chloroethane	<0.0008	mg/L	0.0008	0.001	1	08/12/24 19:52	HRS	L766911
Chloroform	<0.0010	mg/L	0.0010	0.001	1	08/12/24 19:52	HRS	L766911
Chloromethane	<0.0010	mg/L	0.0010	0.001	1	08/12/24 19:52	HRS	L766911
2-Chlorotoluene	<0.0007	mg/L	0.0007	0.001	1	08/12/24 19:52	HRS	L766911
4-Chlorotoluene	<0.0008	mg/L	0.0008	0.001	1	08/12/24 19:52	HRS	L766911
Cyclohexane	<0.002	mg/L	0.002	0.005	1	08/12/24 19:52	HRS	L766911
Di-Isopropyl Ether (DIPE)	<0.002	mg/L	0.002	0.020	1	08/12/24 19:52	HRS	L766911
1,2-Dibromo-3-Chloropropane	<0.0008	mg/L	0.0008	0.002	1	08/12/24 19:52	HRS	L766911
1,2-Dibromoethane	<0.0007	mg/L	0.0007	0.001	1	08/12/24 19:52	HRS	L766911
Dibromomethane	<0.0007	mg/L	0.0007	0.001	1	08/12/24 19:52	HRS	L766911
1,2-Dichlorobenzene	<0.0010	mg/L	0.0010	0.001	1	08/12/24 19:52	HRS	L766911
1,3-Dichlorobenzene	<0.0010	mg/L	0.0010	0.001	1	08/12/24 19:52	HRS	L766911
1,4-Dichlorobenzene	<0.0009	mg/L	0.0009	0.001	1	08/12/24 19:52	HRS	L766911
Dichlorodifluoromethane	<0.0008	mg/L	0.0008	0.001	1	08/12/24 19:52	HRS	L766911
1,1-Dichloroethane	<0.0007	mg/L	0.0007	0.001	1	08/12/24 19:52	HRS	L766911
1,2-Dichloroethane	<0.0006	mg/L	0.0006	0.001	1	08/12/24 19:52	HRS	L766911

Qualifiers/ Definitions

*	Outside QC Limit	DF	Dilution Factor
J	Estimated value	MQL	Method Quantitation Limit

Waypoint ANALYTICAL
2790 Whitten Road, Memphis, TN 38133
Main 901.213.2400 º Fax 901.213.2440
www.waypointanalytical.com

05143
LaBella Associates
Mr. David Wall
528 Mineral Trace
Hoover , AL 35244

Project Chickasaw Marine Terminal

Information : Chickasaw, AL
Project #2243359

Report Date : 08/13/2024
Received : 08/06/2024

Rebekah Ross
Project Manager

Report Number : **24-219-0022**

REPORT OF ANALYSIS

Lab No : **95141**
Sample ID : **MW-1**

Matrix: **Aqueous**
Sampled: **8/2/2024 11:10**

Analytical Method: 8260B **Prep Batch(es):** **L766880** 08/12/24 11:21
Prep Method: 5030B

Test	Results	Units	MDL	MQL	DF	Date / Time Analyzed	By	Analytical Batch
1,1-Dichloroethene	<0.0006	mg/L	0.0006	0.001	1	08/12/24 19:52	HRS	L766911
cis-1,2-Dichloroethene	<0.0008	mg/L	0.0008	0.001	1	08/12/24 19:52	HRS	L766911
trans-1,2-Dichloroethene	<0.0006	mg/L	0.0006	0.001	1	08/12/24 19:52	HRS	L766911
1,2-Dichloroethene (Total)	<0.0006	mg/L	0.0006	0.001	1	08/12/24 19:52		L766911
1,2-Dichloropropane	<0.0009	mg/L	0.0009	0.001	1	08/12/24 19:52	HRS	L766911
1,3-Dichloropropane	<0.0008	mg/L	0.0008	0.001	1	08/12/24 19:52	HRS	L766911
2,2-Dichloropropane	<0.0006	mg/L	0.0006	0.001	1	08/12/24 19:52	HRS	L766911
1,1-Dichloropropene	<0.0006	mg/L	0.0006	0.001	1	08/12/24 19:52	HRS	L766911
cis-1,3-Dichloropropene	<0.0007	mg/L	0.0007	0.001	1	08/12/24 19:52	HRS	L766911
trans-1,3-Dichloropropene	<0.0006	mg/L	0.0006	0.001	1	08/12/24 19:52	HRS	L766911
Ethylbenzene	<0.0006	mg/L	0.0006	0.001	1	08/12/24 19:52	HRS	L766911
1,1,2-Trichloro-1,2,2-trifluoroethane	<0.0005	mg/L	0.0005	0.001	1	08/12/24 19:52	HRS	L766911
Hexachlorobutadiene	<0.0009	mg/L	0.0009	0.001	1	08/12/24 19:52	HRS	L766911
2-Hexanone	<0.003	mg/L	0.003	0.005	1	08/12/24 19:52	HRS	L766911
Isopropylbenzene	<0.0007	mg/L	0.0007	0.001	1	08/12/24 19:52	HRS	L766911
4-Isopropyl toluene	<0.0008	mg/L	0.0008	0.001	1	08/12/24 19:52	HRS	L766911
Methyl Acetate	<0.004	mg/L	0.004	0.005	1	08/12/24 19:52	HRS	L766911
4-Methyl-2-Pentanone	<0.003	mg/L	0.003	0.005	1	08/12/24 19:52	HRS	L766911
Methylcyclohexane	<0.002	mg/L	0.002	0.005	1	08/12/24 19:52	HRS	L766911
Methylene Chloride	<0.002	mg/L	0.002	0.005	1	08/12/24 19:52	HRS	L766911
Methyl tert-butyl ether (MTBE)	<0.0007	mg/L	0.0007	0.001	1	08/12/24 19:52	HRS	L766911
n-Propylbenzene	<0.0007	mg/L	0.0007	0.001	1	08/12/24 19:52	HRS	L766911

Qualifiers/ Definitions

*	Outside QC Limit	DF	Dilution Factor
J	Estimated value	MQL	Method Quantitation Limit

Waypoint ANALYTICAL
2790 Whitten Road, Memphis, TN 38133
Main 901.213.2400 º Fax 901.213.2440
www.waypointanalytical.com

05143
LaBella Associates
Mr. David Wall
528 Mineral Trace
Hoover , AL 35244

Project Chickasaw Marine Terminal

Information : Chickasaw, AL
Project #2243359

Report Date : 08/13/2024
Received : 08/06/2024

Rebekah Ross
Project Manager

Report Number : **24-219-0022**

REPORT OF ANALYSIS

Lab No : **95141**
Sample ID : **MW-1**

Matrix: **Aqueous**
Sampled: **8/2/2024 11:10**

Analytical Method: 8260B **Prep Batch(es):** **L766880** 08/12/24 11:21
Prep Method: 5030B

Test	Results	Units	MDL	MQL	DF	Date / Time Analyzed	By	Analytical Batch
Styrene	<0.0007	mg/L	0.0007	0.001	1	08/12/24 19:52	HRS	L766911
1,1,1,2-Tetrachloroethane	<0.0007	mg/L	0.0007	0.001	1	08/12/24 19:52	HRS	L766911
1,1,2,2-Tetrachloroethane	<0.0005	mg/L	0.0005	0.001	1	08/12/24 19:52	HRS	L766911
Tetrachloroethene	<0.0007	mg/L	0.0007	0.001	1	08/12/24 19:52	HRS	L766911
Toluene	<0.0006	mg/L	0.0006	0.002	1	08/12/24 19:52	HRS	L766911
1,2,3-Trichlorobenzene	<0.001	mg/L	0.001	0.002	1	08/12/24 19:52	HRS	L766911
1,2,4-Trichlorobenzene	<0.001	mg/L	0.001	0.002	1	08/12/24 19:52	HRS	L766911
1,1,1-Trichloroethane	<0.0006	mg/L	0.0006	0.001	1	08/12/24 19:52	HRS	L766911
1,1,2-Trichloroethane	<0.0008	mg/L	0.0008	0.001	1	08/12/24 19:52	HRS	L766911
Trichloroethene	<0.0007	mg/L	0.0007	0.001	1	08/12/24 19:52	HRS	L766911
Trichlorofluoromethane	<0.0006	mg/L	0.0006	0.001	1	08/12/24 19:52	HRS	L766911
1,2,3-Trichloropropane	<0.0008	mg/L	0.0008	0.001	1	08/12/24 19:52	HRS	L766911
1,2,3-Trimethylbenzene	<0.001	mg/L	0.001	0.001	1	08/12/24 19:52	HRS	L766911
1,2,4-Trimethylbenzene	<0.0009	mg/L	0.0009	0.001	1	08/12/24 19:52	HRS	L766911
1,3,5-Trimethylbenzene	<0.0008	mg/L	0.0008	0.001	1	08/12/24 19:52	HRS	L766911
Vinyl Chloride	<0.0006	mg/L	0.0006	0.001	1	08/12/24 19:52	HRS	L766911
Xylene (Total)	<0.0008	mg/L	0.0008	0.001	1	08/12/24 19:52		L766911
Surrogate: 4-Bromofluorobenzene	103		Limits: 71-137%		1	08/12/24 19:52	HRS	L766911
Surrogate: Dibromofluoromethane	122		Limits: 70-128%		1	08/12/24 19:52	HRS	L766911
Surrogate: 1,2-Dichloroethane - d4	127		Limits: 63-136%		1	08/12/24 19:52	HRS	L766911
Surrogate: Toluene-d8	109		Limits: 70-130%		1	08/12/24 19:52	HRS	L766911

Qualifiers/ Definitions

*	Outside QC Limit	DF	Dilution Factor
J	Estimated value	MQL	Method Quantitation Limit

Waypoint ANALYTICAL
2790 Whitten Road, Memphis, TN 38133
Main 901.213.2400 º Fax 901.213.2440
www.waypointanalytical.com

05143
LaBella Associates
Mr. David Wall
528 Mineral Trace
Hoover , AL 35244

Project Chickasaw Marine Terminal

Information : Chickasaw, AL
Project #2243359

Report Date : 08/13/2024
Received : 08/06/2024

Rebekah Ross
Project Manager

Report Number : **24-219-0022**

REPORT OF ANALYSIS

Lab No : **95141**
Sample ID : **MW-1**

Matrix: **Aqueous**
Sampled: **8/2/2024 11:10**

Analytical Method: 8270D SIM **Prep Batch(es):** **L765926** 08/07/24 11:55
Prep Method: 3511

Test	Results	Units	MDL	MQL	DF	Date / Time Analyzed	By	Analytical Batch
Acenaphthene	**0.000258**	mg/L	0.000056	0.000170	10	08/07/24 18:58	JCAA	L766169
Acenaphthylene	**0.000057 J**	mg/L	0.000045	0.000170	10	08/07/24 18:58	JCAA	L766169
Anthracene	**0.000464**	mg/L	0.000031	0.000170	10	08/07/24 18:58	JCAA	L766169
Benzo(a)anthracene	<0.000110	mg/L	0.000110	0.000170	10	08/07/24 18:58	JCAA	L766169
Benzo(a)pyrene	<0.000129	mg/L	0.000129	0.000170	10	08/07/24 18:58	JCAA	L766169
Benzo(b)fluoranthene	<0.000160	mg/L	0.000160	0.000170	10	08/07/24 18:58	JCAA	L766169
Benzo(g,h,i)perylene	<0.000079	mg/L	0.000079	0.000170	10	08/07/24 18:58	JCAA	L766169
Benzo(k)fluoranthene	<0.000118	mg/L	0.000118	0.000170	10	08/07/24 18:58	JCAA	L766169
Chrysene	<0.000098	mg/L	0.000098	0.000170	10	08/07/24 18:58	JCAA	L766169
Dibenz(a,h)anthracene	<0.000091	mg/L	0.000091	0.000170	10	08/07/24 18:58	JCAA	L766169
Fluoranthene	<0.000052	mg/L	0.000052	0.000170	10	08/07/24 18:58	JCAA	L766169
Fluorene	**0.00106**	mg/L	0.000086	0.000170	10	08/07/24 18:58	JCAA	L766169
Indeno(1,2,3-cd)pyrene	<0.000145	mg/L	0.000145	0.000170	10	08/07/24 18:58	JCAA	L766169
1-Methylnaphthalene	**0.00144**	mg/L	0.000062	0.000170	10	08/07/24 18:58	JCAA	L766169
2-Methylnaphthalene	<0.000119	mg/L	0.000119	0.000170	10	08/07/24 18:58	JCAA	L766169
Naphthalene	<0.000154	mg/L	0.000154	0.000170	10	08/07/24 18:58	JCAA	L766169
Phenanthrene	<0.000156	mg/L	0.000156	0.000170	10	08/07/24 18:58	JCAA	L766169
Pyrene	**0.000146 J**	mg/L	0.000041	0.000170	10	08/07/24 18:58	JCAA	L766169
Surrogate: 2-Fluorobiphenyl	81.5		Limits: 70-130%		10	08/07/24 18:58	JCAA	L766169
Surrogate: 4-Terphenyl-d14	87.1		Limits: 70-130%		10	08/07/24 18:58	JCAA	L766169

Qualifiers/ Definitions

*	Outside QC Limit	DF	Dilution Factor
J	Estimated value	MQL	Method Quantitation Limit

Waypoint ANALYTICAL
2790 Whitten Road, Memphis, TN 38133
Main 901.213.2400 º Fax 901.213.2440
www.waypointanalytical.com

Quality Control Data

Client ID: LaBella Associates
Project Description: Chickasaw Marine Terminal
Report No: 24-219-0022

QC Prep: L766133
QC Prep Batch Method: 3005A
QC Analytical Batch(es): L766640
Analysis Method: 6010D
Analysis Description: Metals Analysis

Lab Reagent Blank LRB-L766133 Matrix: AQU
Associated Lab Samples: 95136, 95137, 95138, 95139, 95140, 95141

Parameter	Units	Blank Result	MDL	MQL	Analyzed
Dissolved Arsenic	mg/L	<0.006	0.006	0.010	08/09/24 23:58
Dissolved Barium	mg/L	<0.004	0.004	0.010	08/09/24 23:58
Dissolved Cadmium	mg/L	<0.0010	0.0010	0.0020	08/09/24 23:58
Dissolved Chromium	mg/L	<0.004	0.004	0.005	08/09/24 23:58
Dissolved Lead	mg/L	<0.003	0.003	0.006	08/09/24 23:58
Dissolved Selenium	mg/L	<0.004	0.004	0.010	08/09/24 23:58
Dissolved Silver	mg/L	<0.0030	0.0030	0.0050	08/09/24 23:58

Laboratory Control Sample & LCSD LCS-L766133 LCSD-L766133

Parameter	Units	Spike Conc.	LCS Result	LCSD Result	LCS %Rec	LCSD % Rec	% Rec Limits	RPD	Max RPD
Dissolved Arsenic	mg/L	0.100	0.097	0.097	97.0	97.0	80-120	0.0	20.0
Dissolved Barium	mg/L	1.00	0.986	0.981	99.0	98.0	80-120	0.5	20.0
Dissolved Cadmium	mg/L	0.100	0.0995	0.0992	100	99.0	80-120	0.3	20.0
Dissolved Chromium	mg/L	1.00	1.11	1.09	111	109	80-120	1.8	20.0
Dissolved Lead	mg/L	0.100	0.100	0.100	100	100	80-120	0.0	20.0
Dissolved Selenium	mg/L	0.100	0.094	0.093	94.0	93.0	80-120	1.0	20.0
Dissolved Silver	mg/L	0.100	0.106	0.106	106	106	80-120	0.0	20.0

Waypoint ANALYTICAL
2790 Whitten Road, Memphis, TN 38133
Main 901.213.2400 º Fax 901.213.2440
www.waypointanalytical.com

Quality Control Data

Client ID: **LaBella Associates**
Project Description: **Chickasaw Marine Terminal**
Report No: **24-219-0022**

QC Prep: L766858
QC Prep Batch Method: 7470A
QC Analytical Batch(es): L767025
Analysis Method: 7470A
Analysis Description: Total Aqueous Mercury Analysis - CVAA

Lab Reagent Blank LRB-L766858 Matrix: AQU
Associated Lab Samples: 95136, 95137, 95138, 95139, 95140, 95141

Parameter	Units	Blank Result	MDL	MQL	Analyzed
Dissolved Mercury	mg/L	<0.00010	0.00010	0.00020	08/13/24 12:42

Laboratory Control Sample & LCSD LCS-L766858 LCSD-L766858

Parameter	Units	Spike Conc.	LCS Result	LCSD Result	LCS %Rec	LCSD % Rec	% Rec Limits	RPD	Max RPD
Dissolved Mercury	mg/L	0.00400	0.00404	0.00425	101	106	80-120	5.0	20.0

Waypoint ANALYTICAL
2790 Whitten Road, Memphis, TN 38133
Main 901.213.2400 º Fax 901.213.2440
www.waypointanalytical.com

Quality Control Data

Client ID: LaBella Associates
Project Description: Chickasaw Marine Terminal
Report No: 24-219-0022

QC Prep: L766460
QC Prep Batch Method: 3510C
QC Analytical Batch(es): L766810
Analysis Method: 8082A
Analysis Description: Polychlorinated Biphenyls (PCB's)

Lab Reagent Blank LRB-L766460 Matrix: AQU
Associated Lab Samples: 95136, 95137, 95138, 95139, 95140, 95141

Parameter	Units	Blank Result	MDL	MQL	Analyzed	% Recovery	% Rec Limits
Aroclor 1016	mg/L	<0.0001	0.0001	0.0002	08/10/24 03:07		
Aroclor 1221	mg/L	<0.00007	0.00007	0.0002	08/10/24 03:07		
Aroclor 1232	mg/L	<0.00007	0.00007	0.0002	08/10/24 03:07		
Aroclor 1242	mg/L	<0.00007	0.00007	0.0002	08/10/24 03:07		
Aroclor 1248	mg/L	<0.00007	0.00007	0.0002	08/10/24 03:07		
Aroclor 1254	mg/L	<0.00007	0.00007	0.0002	08/10/24 03:07		
Aroclor 1260	mg/L	<0.0001	0.0001	0.0002	08/10/24 03:07		
Decachlorobiphenyl (S)					08/10/24 03:07	49.8	36-116
Tetrachloro-m-xylene (S)					08/10/24 03:07	60.8	25-123

Laboratory Control Sample & LCSD LCS-L766460 LCSD-L766460

Parameter	Units	Spike Conc.	LCS Result	LCSD Result	LCS %Rec	LCSD % Rec	% Rec Limits	RPD	Max RPD
Aroclor 1016	mg/L	0.0050	0.0034	0.0037	69.6	75.4	44-116	8.0	20
Aroclor 1260	mg/L	0.0050	0.0030	0.0034	60.6	69.6	43-129	13.8	20
Decachlorobiphenyl (S)					27.5*	34.8*	36-116		
Tetrachloro-m-xylene (S)					58.8	58.5	25-123		

* QC Fail

Waypoint ANALYTICAL
2790 Whitten Road, Memphis, TN 38133
Main 901.213.2400 º Fax 901.213.2440
www.waypointanalytical.com

Quality Control Data

Client ID: LaBella Associates
Project Description: Chickasaw Marine Terminal
Report No: 24-219-0022

QC Prep: L766880
QC Prep Batch Method: 5030B
QC Analytical Batch(es): L766911
Analysis Method: 8260B
Analysis Description: Volatile Organic Compounds - GC/MS

Lab Reagent Blank LRB-L766880 Matrix: AQU
Associated Lab Samples: 95136, 95137, 95138, 95139, 95140, 95141

Parameter	Units	Blank Result	MDL	MQL	Analyzed	% Recovery	% Rec Limits
Acetone	mg/L	<0.007	0.007	0.020	08/12/24 14:35		
Acrylonitrile	mg/L	<0.003	0.003	0.020	08/12/24 14:35		
Benzene	mg/L	<0.0008	0.0008	0.001	08/12/24 14:35		
Bromobenzene	mg/L	<0.0007	0.0007	0.001	08/12/24 14:35		
Bromodichloromethane	mg/L	<0.0006	0.0006	0.001	08/12/24 14:35		
Bromoform	mg/L	<0.0008	0.0008	0.001	08/12/24 14:35		
Bromomethane	mg/L	<0.0008	0.0008	0.002	08/12/24 14:35		
2-Butanone (MEK)	mg/L	<0.003	0.003	0.020	08/12/24 14:35		
n-Butylbenzene	mg/L	<0.0008	0.0008	0.001	08/12/24 14:35		
sec-Butyl benzene	mg/L	<0.0007	0.0007	0.001	08/12/24 14:35		
tert-Butyl benzene	mg/L	<0.0007	0.0007	0.001	08/12/24 14:35		
Carbon Disulfide	mg/L	<0.0006	0.0006	0.001	08/12/24 14:35		
Carbon Tetrachloride	mg/L	<0.0006	0.0006	0.001	08/12/24 14:35		
Chlorobenzene	mg/L	<0.0007	0.0007	0.001	08/12/24 14:35		
Chlorodibromomethane	mg/L	<0.0006	0.0006	0.001	08/12/24 14:35		
Chloroethane	mg/L	<0.0008	0.0008	0.001	08/12/24 14:35		
Chloroform	mg/L	<0.0010	0.0010	0.001	08/12/24 14:35		
Chloromethane	mg/L	<0.0010	0.0010	0.001	08/12/24 14:35		
2-Chlorotoluene	mg/L	<0.0007	0.0007	0.001	08/12/24 14:35		
4-Chlorotoluene	mg/L	<0.0008	0.0008	0.001	08/12/24 14:35		
Cyclohexane	mg/L	<0.002	0.002	0.005	08/12/24 14:35		
Di-Isopropyl Ether (DIPE)	mg/L	<0.002	0.002	0.020	08/12/24 14:35		
1,2-Dibromo-3-Chloropropane	mg/L	<0.0008	0.0008	0.002	08/12/24 14:35		
1,2-Dibromoethane	mg/L	<0.0007	0.0007	0.001	08/12/24 14:35		
Dibromomethane	mg/L	<0.0007	0.0007	0.001	08/12/24 14:35		
1,2-Dichlorobenzene	mg/L	<0.0010	0.0010	0.001	08/12/24 14:35		
1,3-Dichlorobenzene	mg/L	<0.0010	0.0010	0.001	08/12/24 14:35		

Waypoint ANALYTICAL
2790 Whitten Road, Memphis, TN 38133
Main 901.213.2400 º Fax 901.213.2440
www.waypointanalytical.com

Quality Control Data

Client ID: LaBella Associates
Project Description: Chickasaw Marine Terminal
Report No: 24-219-0022

QC Prep: L766880
QC Prep Batch Method: 5030B
QC Analytical Batch(es): L766911
Analysis Method: 8260B
Analysis Description: Volatile Organic Compounds - GC/MS

Lab Reagent Blank LRB-L766880 Matrix: AQU
Associated Lab Samples: 95136, 95137, 95138, 95139, 95140, 95141

Parameter	Units	Blank Result	MDL	MQL	Analyzed	% Recovery	% Rec Limits
1,4-Dichlorobenzene	mg/L	<0.0009	0.0009	0.001	08/12/24 14:35		
Dichlorodifluoromethane	mg/L	<0.0008	0.0008	0.001	08/12/24 14:35		
1,1-Dichloroethane	mg/L	<0.0007	0.0007	0.001	08/12/24 14:35		
1,2-Dichloroethane	mg/L	<0.0006	0.0006	0.001	08/12/24 14:35		
1,1-Dichloroethene	mg/L	<0.0006	0.0006	0.001	08/12/24 14:35		
cis-1,2-Dichloroethene	mg/L	<0.0008	0.0008	0.001	08/12/24 14:35		
trans-1,2-Dichloroethene	mg/L	<0.0006	0.0006	0.001	08/12/24 14:35		
1,2-Dichloropropane	mg/L	<0.0009	0.0009	0.001	08/12/24 14:35		
1,3-Dichloropropane	mg/L	<0.0008	0.0008	0.001	08/12/24 14:35		
2,2-Dichloropropane	mg/L	<0.0006	0.0006	0.001	08/12/24 14:35		
1,1-Dichloropropene	mg/L	<0.0006	0.0006	0.001	08/12/24 14:35		
cis-1,3-Dichloropropene	mg/L	<0.0007	0.0007	0.001	08/12/24 14:35		
trans-1,3-Dichloropropene	mg/L	<0.0006	0.0006	0.001	08/12/24 14:35		
Ethylbenzene	mg/L	<0.0006	0.0006	0.001	08/12/24 14:35		
1,1,2-Trichloro-1,2,2-trifluoroethane	mg/L	<0.0005	0.0005	0.001	08/12/24 14:35		
Hexachlorobutadiene	mg/L	<0.0009	0.0009	0.001	08/12/24 14:35		
2-Hexanone	mg/L	<0.003	0.003	0.005	08/12/24 14:35		
Isopropylbenzene	mg/L	<0.0007	0.0007	0.001	08/12/24 14:35		
4-Isopropyl toluene	mg/L	<0.0008	0.0008	0.001	08/12/24 14:35		
Methyl Acetate	mg/L	<0.004	0.004	0.005	08/12/24 14:35		
4-Methyl-2-Pentanone	mg/L	<0.003	0.003	0.005	08/12/24 14:35		
Methylcyclohexane	mg/L	<0.002	0.002	0.005	08/12/24 14:35		
Methylene Chloride	mg/L	<0.002	0.002	0.005	08/12/24 14:35		
Methyl tert-butyl ether (MTBE)	mg/L	<0.0007	0.0007	0.001	08/12/24 14:35		
m,p-Xylene	mg/L	<0.001	0.001	0.002	08/12/24 14:35		
o-Xylene	mg/L	<0.0008	0.0008	0.001	08/12/24 14:35		
n-Propylbenzene	mg/L	<0.0007	0.0007	0.001	08/12/24 14:35		

Waypoint ANALYTICAL
2790 Whitten Road, Memphis, TN 38133
Main 901.213.2400 º Fax 901.213.2440
www.waypointanalytical.com

Quality Control Data

Client ID: LaBella Associates
Project Description: Chickasaw Marine Terminal
Report No: 24-219-0022

QC Prep: L766880
QC Prep Batch Method: 5030B
QC Analytical Batch(es): L766911
Analysis Method: 8260B
Analysis Description: Volatile Organic Compounds - GC/MS

Lab Reagent Blank LRB-L766880 Matrix: AQU
Associated Lab Samples: 95136, 95137, 95138, 95139, 95140, 95141

Parameter	Units	Blank Result	MDL	MQL	Analyzed	% Recovery	% Rec Limits
Styrene	mg/L	<0.0007	0.0007	0.001	08/12/24 14:35		
1,1,1,2-Tetrachloroethane	mg/L	<0.0007	0.0007	0.001	08/12/24 14:35		
1,1,2,2-Tetrachloroethane	mg/L	<0.0005	0.0005	0.001	08/12/24 14:35		
Tetrachloroethene	mg/L	<0.0007	0.0007	0.001	08/12/24 14:35		
Toluene	mg/L	<0.0006	0.0006	0.002	08/12/24 14:35		
1,2,3-Trichlorobenzene	mg/L	<0.001	0.001	0.002	08/12/24 14:35		
1,2,4-Trichlorobenzene	mg/L	<0.001	0.001	0.002	08/12/24 14:35		
1,1,1-Trichloroethane	mg/L	<0.0006	0.0006	0.001	08/12/24 14:35		
1,1,2-Trichloroethane	mg/L	<0.0008	0.0008	0.001	08/12/24 14:35		
Trichloroethene	mg/L	<0.0007	0.0007	0.001	08/12/24 14:35		
Trichlorofluoromethane	mg/L	<0.0006	0.0006	0.001	08/12/24 14:35		
1,2,3-Trichloropropane	mg/L	<0.0008	0.0008	0.001	08/12/24 14:35		
1,2,3-Trimethylbenzene	mg/L	<0.001	0.001	0.001	08/12/24 14:35		
1,2,4-Trimethylbenzene	mg/L	<0.0009	0.0009	0.001	08/12/24 14:35		
1,3,5-Trimethylbenzene	mg/L	<0.0008	0.0008	0.001	08/12/24 14:35		
Vinyl Chloride	mg/L	<0.0006	0.0006	0.001	08/12/24 14:35		
4-Bromofluorobenzene (S)					08/12/24 14:35	89.0	71-137
Dibromofluoromethane (S)					08/12/24 14:35	124	70-128
1,2-Dichloroethane - d4 (S)					08/12/24 14:35	127	63-136
Toluene-d8 (S)					08/12/24 14:35	111	70-130

Laboratory Control Sample & LCSD LCS-L766880 LCSD-L766880

Parameter	Units	Spike Conc.	LCS Result	LCSD Result	LCS %Rec	LCSD % Rec	% Rec Limits	RPD	Max RPD
Acetone	mg/L	0.100	0.141	0.160	141	160	40-160	12.6	20
Acrylonitrile	mg/L	0.100	0.143	0.119	143	119	40-160	18.3	20

Waypoint ANALYTICAL
2790 Whitten Road, Memphis, TN 38133
Main 901.213.2400 º Fax 901.213.2440
www.waypointanalytical.com

Quality Control Data

Client ID: LaBella Associates
Project Description: Chickasaw Marine Terminal
Report No: 24-219-0022

QC Prep: L766880
QC Prep Batch Method: 5030B
QC Analytical Batch(es): L766911
Analysis Method: 8260B
Analysis Description: Volatile Organic Compounds - GC/MS

Laboratory Control Sample & LCSD LCS-L766880 LCSD-L766880

Parameter	Units	Spike Conc.	LCS Result	LCSD Result	LCS %Rec	LCSD % Rec	% Rec Limits	RPD	Max RPD
Benzene	mg/L	0.100	0.109	0.114	109	114	70-130	4.4	20
Bromobenzene	mg/L	0.100	0.115	0.122	115	122	75-125	5.9	20
Bromodichloromethane	mg/L	0.100	0.108	0.106	108	106	75-125	1.8	20
Bromoform	mg/L	0.100	0.123	0.123	123	123	70-130	0.0	20
Bromomethane	mg/L	0.100	0.089	0.102	89.3	102	40-160	13.2	20
2-Butanone (MEK)	mg/L	0.100	0.152	0.158	152	158	40-160	3.8	20
n-Butylbenzene	mg/L	0.100	0.116	0.123	116	123	70-130	5.8	20
sec-Butyl benzene	mg/L	0.100	0.107	0.116	107	116	70-130	8.0	20
tert-Butyl benzene	mg/L	0.100	0.103	0.114	103	114	70-130	10.1	20
Carbon Disulfide	mg/L	0.100	0.101	0.106	101	106	40-160	4.8	20
Carbon Tetrachloride	mg/L	0.100	0.109	0.116	109	116	65-135	6.2	20
Chlorobenzene	mg/L	0.100	0.103	0.113	103	113	80-120	9.2	20
Chlorodibromomethane	mg/L	0.100	0.110	0.106	110	106	60-140	3.7	20
Chloroethane	mg/L	0.100	0.096	0.106	96.6	106	60-140	9.2	20
Chloroform	mg/L	0.100	0.112	0.114	112	114	80-120	1.7	20
Chloromethane	mg/L	0.100	0.096	0.103	96.1	103	40-160	6.9	20
2-Chlorotoluene	mg/L	0.100	0.107	0.116	107	116	75-125	8.0	20
4-Chlorotoluene	mg/L	0.100	0.107	0.117	107	117	75-125	8.9	20
Cyclohexane	mg/L	0.100	0.109	0.114	109	114	70-130	4.4	20
Di-Isopropyl Ether (DIPE)	mg/L	0.100	0.125	0.129	125	129	40-160	3.1	20
1,2-Dibromo-3-Chloropropane	mg/L	0.100	0.146	0.136	146	136	50-150	7.0	20
1,2-Dibromoethane	mg/L	0.100	0.117	0.112	117	112	70-130	4.3	20
Dibromomethane	mg/L	0.100	0.096	0.091	96.3	91.8	75-125	4.7	20
1,2-Dichlorobenzene	mg/L	0.100	0.123	0.124	123	124	70-130	0.8	20
1,3-Dichlorobenzene	mg/L	0.100	0.123	0.125	123	125	75-125	1.6	20
1,4-Dichlorobenzene	mg/L	0.100	0.122	0.125	122	125	75-125	2.4	20

Waypoint ANALYTICAL
2790 Whitten Road, Memphis, TN 38133
Main 901.213.2400 º Fax 901.213.2440
www.waypointanalytical.com

Quality Control Data

Client ID: LaBella Associates
Project Description: Chickasaw Marine Terminal
Report No: 24-219-0022

QC Prep: L766880
QC Prep Batch Method: 5030B
QC Analytical Batch(es): L766911
Analysis Method: 8260B
Analysis Description: Volatile Organic Compounds - GC/MS

Laboratory Control Sample & LCSD LCS-L766880 LCSD-L766880

Parameter	Units	Spike Conc.	LCS Result	LCSD Result	LCS %Rec	LCSD % Rec	% Rec Limits	RPD	Max RPD
Dichlorodifluoromethane	mg/L	0.100	0.096	0.107	96.6	107	40-160	10.2	20
1,1-Dichloroethane	mg/L	0.100	0.108	0.113	108	113	70-130	4.5	20
1,2-Dichloroethane	mg/L	0.100	0.123	0.123	123	123	70-130	0.0	20
1,1-Dichloroethene	mg/L	0.100	0.102	0.108	102	108	80-120	5.7	20
cis-1,2-Dichloroethene	mg/L	0.100	0.107	0.110	107	110	70-130	2.7	20
trans-1,2-Dichloroethene	mg/L	0.100	0.102	0.107	102	107	60-140	4.7	20
1,2-Dichloropropane	mg/L	0.100	0.102	0.103	102	103	80-120	0.9	20
1,3-Dichloropropane	mg/L	0.100	0.122	0.125	122	125	75-125	2.4	20
2,2-Dichloropropane	mg/L	0.100	0.113	0.121	113	121	70-130	6.8	20
1,1-Dichloropropene	mg/L	0.100	0.106	0.112	106	112	75-125	5.5	20
cis-1,3-Dichloropropene	mg/L	0.100	0.109	0.107	109	107	70-130	1.8	20
trans-1,3-Dichloropropene	mg/L	0.100	0.114	0.113	114	113	55-145	0.8	20
Ethylbenzene	mg/L	0.100	0.105	0.116	105	116	80-120	9.9	20
1,1,2-Trichloro-1,2,2-trifluoroethane	mg/L	0.100	0.096	0.103	96.4	103	40-160	6.6	20
Hexachlorobutadiene	mg/L	0.100	0.106	0.107	106	107	50-150	0.9	20
2-Hexanone	mg/L	0.100	0.132	0.121	132	121	55-145	8.6	20
Isopropylbenzene	mg/L	0.100	0.102	0.112	102	112	75-125	9.3	20
4-Isopropyl toluene	mg/L	0.100	0.105	0.114	105	114	75-125	8.2	20
Methyl Acetate	mg/L	0.100	0.126	0.118	126	118	70-130	6.5	20
4-Methyl-2-Pentanone	mg/L	0.100	0.129	0.118	129	118	60-140	8.9	20
Methylcyclohexane	mg/L	0.100	0.097	0.099	97.2	99.1	70-130	1.9	20
Methylene Chloride	mg/L	0.100	0.116	0.117	116	117	55-145	0.8	20
Methyl tert-butyl ether (MTBE)	mg/L	0.100	0.122	0.122	122	122	65-135	0.0	20
m,p-Xylene	mg/L	0.200	0.212	0.233	106	117	75-125	9.4	20
o-Xylene	mg/L	0.100	0.107	0.116	107	116	70-130	8.0	20
n-Propylbenzene	mg/L	0.100	0.103	0.120	103	120	70-130	15.2	20

Waypoint ANALYTICAL
2790 Whitten Road, Memphis, TN 38133
Main 901.213.2400 º Fax 901.213.2440
www.waypointanalytical.com

Quality Control Data

Client ID: LaBella Associates
Project Description: Chickasaw Marine Terminal
Report No: 24-219-0022

QC Prep: L766880
QC Prep Batch Method: 5030B
QC Analytical Batch(es): L766911
Analysis Method: 8260B
Analysis Description: Volatile Organic Compounds - GC/MS

Laboratory Control Sample & LCSD LCS-L766880 LCSD-L766880

Parameter	Units	Spike Conc.	LCS Result	LCSD Result	LCS %Rec	LCSD % Rec	% Rec Limits	RPD	Max RPD
Styrene	mg/L	0.100	0.111	0.120	111	120	65-135	7.7	20
1,1,1,2-Tetrachloroethane	mg/L	0.100	0.108	0.118	108	118	70-130	8.8	20
1,1,2,2-Tetrachloroethane	mg/L	0.100	0.135	0.134	135	134	65-135	0.7	20
Tetrachloroethene	mg/L	0.100	0.086	0.090	86.9	90.0	45-155	3.5	20
Toluene	mg/L	0.100	0.095	0.098	95.9	98.5	80-120	2.6	20
1,2,3-Trichlorobenzene	mg/L	0.100	0.108	0.104	108	104	60-140	3.7	20
1,2,4-Trichlorobenzene	mg/L	0.100	0.099	0.099	99.6	99.9	65-135	0.3	20
1,1,1-Trichloroethane	mg/L	0.100	0.109	0.116	109	116	65-135	6.2	20
1,1,2-Trichloroethane	mg/L	0.100	0.115	0.112	115	112	75-125	2.6	20
Trichloroethene	mg/L	0.100	0.100	0.101	100	101	70-130	0.9	20
Trichlorofluoromethane	mg/L	0.100	0.098	0.110	98.5	110	40-140	11.0	20
1,2,3-Trichloropropane	mg/L	0.100	0.122	0.107	122	107	75-125	13.1	20
1,2,3-Trimethylbenzene	mg/L	0.287	0.327	0.317	114	110	60-140	3.1	20
1,2,4-Trimethylbenzene	mg/L	0.100	0.104	0.113	104	113	65-135	8.2	20
1,3,5-Trimethylbenzene	mg/L	0.100	0.104	0.116	104	116	75-125	10.9	20
Vinyl Chloride	mg/L	0.100	0.091	0.102	91.6	102	80-120	10.7	20
4-Bromofluorobenzene (S)					92.2	94.6	71-137		
Dibromofluoromethane (S)					102	99.2	70-128		
1,2-Dichloroethane - d4 (S)					116	110	63-136		
Toluene-d8 (S)					87.0	84.4	70-130		

Waypoint ANALYTICAL
2790 Whitten Road, Memphis, TN 38133
Main 901.213.2400 º Fax 901.213.2440
www.waypointanalytical.com

Quality Control Data

Client ID: LaBella Associates
Project Description: Chickasaw Marine Terminal
Report No: 24-219-0022

QC Prep: L765926
QC Prep Batch Method: 3511
QC Analytical Batch(es): L766169
Analysis Method: 8270D SIM
Analysis Description: Semivolatile Organic Compounds - GC/MS (SIM)

Lab Reagent Blank LRB-L765926 Matrix: AQU
Associated Lab Samples: 95136, 95137, 95138, 95139, 95140, 95141

Parameter	Units	Blank Result	MDL	MQL	Analyzed	% Recovery	% Rec Limits
Acenaphthene	mg/L	<0.000006	0.000006	0.000020	08/07/24 15:10		
Acenaphthylene	mg/L	<0.000005	0.000005	0.000020	08/07/24 15:10		
Anthracene	mg/L	<0.000003	0.000003	0.000020	08/07/24 15:10		
Benzo(a)anthracene	mg/L	<0.000012	0.000012	0.000020	08/07/24 15:10		
Benzo(a)pyrene	mg/L	<0.000015	0.000015	0.000020	08/07/24 15:10		
Benzo(b)fluoranthene	mg/L	<0.000018	0.000018	0.000020	08/07/24 15:10		
Benzo(g,h,i)perylene	mg/L	<0.000009	0.000009	0.000020	08/07/24 15:10		
Benzo(k)fluoranthene	mg/L	<0.000013	0.000013	0.000020	08/07/24 15:10		
Chrysene	mg/L	<0.000011	0.000011	0.000020	08/07/24 15:10		
Dibenz(a,h)anthracene	mg/L	<0.000010	0.000010	0.000020	08/07/24 15:10		
Fluoranthene	mg/L	<0.000006	0.000006	0.000020	08/07/24 15:10		
Fluorene	mg/L	<0.000010	0.000010	0.000020	08/07/24 15:10		
Indeno(1,2,3-cd)pyrene	mg/L	<0.000017	0.000017	0.000020	08/07/24 15:10		
1-Methylnaphthalene	mg/L	<0.000007	0.000007	0.000020	08/07/24 15:10		
2-Methylnaphthalene	mg/L	<0.000014	0.000014	0.000020	08/07/24 15:10		
Naphthalene	mg/L	<0.000018	0.000018	0.000020	08/07/24 15:10		
Phenanthrene	mg/L	<0.000018	0.000018	0.000020	08/07/24 15:10		
Pyrene	mg/L	<0.000004	0.000004	0.000020	08/07/24 15:10		
2-Fluorobiphenyl (S)					08/07/24 15:10	79.2	70-130
4-Terphenyl-d14 (S)					08/07/24 15:10	76.5	70-130

Laboratory Control Sample & LCSD LCS-L765926 LCSD-L765926

Parameter	Units	Spike Conc.	LCS Result	LCSD Result	LCS %Rec	LCSD % Rec	% Rec Limits	RPD	Max RPD
Acenaphthene	mg/L	0.00303	0.00283	0.00292	93.3	96.3	60-140	3.1	20
Acenaphthylene	mg/L	0.00303	0.00288	0.00293	95.0	96.6	60-140	1.7	20

Waypoint ANALYTICAL
2790 Whitten Road, Memphis, TN 38133
Main 901.213.2400 º Fax 901.213.2440
www.waypointanalytical.com

Quality Control Data

Client ID: LaBella Associates
Project Description: Chickasaw Marine Terminal
Report No: 24-219-0022

QC Prep: L765926
QC Prep Batch Method: 3511
QC Analytical Batch(es): L766169
Analysis Method: 8270D SIM
Analysis Description: Semivolatile Organic Compounds - GC/MS (SIM)

Laboratory Control Sample & LCSD LCS-L765926 LCSD-L765926

Parameter	Units	Spike Conc.	LCS Result	LCSD Result	LCS %Rec	LCSD % Rec	% Rec Limits	RPD	Max RPD
Anthracene	mg/L	0.00303	0.00312	0.00315	103	104	60-140	0.9	20
Benzo(a)anthracene	mg/L	0.00303	0.00288	0.00298	95.0	98.3	60-140	3.4	20
Benzo(a)pyrene	mg/L	0.00303	0.00261	0.00265	86.1	87.4	60-140	1.5	20
Benzo(b)fluoranthene	mg/L	0.00303	0.00265	0.00248	87.4	81.8	60-140	6.6	20
Benzo(g,h,i)perylene	mg/L	0.00303	0.00202	0.00205	66.6	67.6	60-140	1.4	20
Benzo(k)fluoranthene	mg/L	0.00303	0.00207	0.00223	68.3	73.5	60-140	7.4	20
Chrysene	mg/L	0.00303	0.00268	0.00268	88.4	88.4	60-140	0.0	20
Dibenz(a,h)anthracene	mg/L	0.00303	0.00223	0.00225	73.5	74.2	60-140	0.8	20
Fluoranthene	mg/L	0.00303	0.00313	0.00314	103	104	60-140	0.3	20
Fluorene	mg/L	0.00303	0.00299	0.00311	98.6	103	60-140	3.9	20
Indeno(1,2,3-cd)pyrene	mg/L	0.00303	0.00231	0.00221	76.2	72.9	60-140	4.4	20
1-Methylnaphthalene	mg/L	0.00303	0.00273	0.00277	90.0	91.4	60-140	1.4	20
2-Methylnaphthalene	mg/L	0.00303	0.00266	0.00271	87.7	89.4	60-140	1.8	20
Naphthalene	mg/L	0.00303	0.00272	0.00277	89.7	91.4	60-140	1.8	20
Phenanthrene	mg/L	0.00303	0.00299	0.00305	98.6	101	60-140	1.9	20
Pyrene	mg/L	0.00303	0.00309	0.00309	102	102	60-140	0.0	20
2-Fluorobiphenyl (S)					80.1	87.1	70-130		
4-Terphenyl-d14 (S)					70.9	78.5	70-130		

Waypoint ANALYTICAL
2790 Whitten Road, Memphis, TN 38133
Main 901.213.2400 ° Fax 901.213.2440
www.waypointanalytical.com

Shipment Receipt Form

Customer Number: **05143**
Customer Name: **LaBella Associates**
Report Number: **24-219-0022**

Shipping Method

(●) Fed Ex ( ) US Postal ( ) Lab ( ) Other :
( ) UPS ( ) Client ( ) Courier Thermometer ID: T136

Shipping container/cooler uncompromised?	(●) Yes	( ) No	
Number of coolers/boxes received	1		
Custody seals intact on shipping container/cooler?	( ) Yes	( ) No	(●) Not Present
Custody seals intact on sample bottles?	( ) Yes	( ) No	(●) Not Present
Chain of Custody (COC) present?	(●) Yes	( ) No	
COC agrees with sample label(s)?	(●) Yes	( ) No	
COC properly completed	(●) Yes	( ) No	
Samples in proper containers?	(●) Yes	( ) No	
Sample containers intact?	(●) Yes	( ) No	
Sufficient sample volume for indicated test(s)?	(●) Yes	( ) No	
All samples received within holding time?	(●) Yes	( ) No	
Cooler temperature in compliance?	(●) Yes	( ) No	( ) Not Present
Cooler/Samples arrived at the laboratory on ice. Samples were considered acceptable as cooling process had begun.	(●) Yes	( ) No	
Water - Sample containers properly preserved	(●) Yes	( ) No	( ) N/A
Water - VOA vials free of headspace	( ) Yes	(●) No	( ) N/A
Trip Blanks received with VOAs	( ) Yes	(●) No	( ) N/A
Soil VOA method 5035 – compliance criteria met	( ) Yes	( ) No	(●) N/A

☐ High concentration container (48 hr) ☐ Low concentration EnCore samplers (48 hr)
☐ High concentration pre-weighed (methanol -14 d) ☐ Low conc pre-weighed vials (Sod Bis -14 d)

Special precautions or instructions included? ( ) Yes (●) No

Comments: Sample containers for volatile analysis were received with headspace. Approval to analyze per client... NTS 8/6/24

Signature: Noah Shaw Date & Time: 08/06/2024 09:17:50

Client Name/Address	Client Project Manager/Contact	Billing Information	For Laboratory Use Only
LaBella/ 528 Mineral Trace, Hoover, AL	Trey Helms	Same	

Project Description	Project/Site Location (City/State)		Method of Shipment	Matrix Key
Chickasaw Marine Terminal	Chickasaw/AL	☐ RUSH – Additional charges apply ☐ Special Detection Limit(s) ☐ Date Results Needed	☑ Fed Ex ☐ UPS ☐ USPS ☐ Courier ☐ Client Drop Off Other	WW – Wastewater GW – Groundwater DW – Drinking Water S – Soil /Solid O – Oil P - Product M - Misc

Project Number	Project Manager Phone #	Project Manager Email	Purchase Order Number	Site/Facility ID #
2243359	205-362-1518	thelms@labellapc.com	2243359	

Waypoint ANALYTICAL
2790 Whitten Road
Memphis, TN 38133
(901) 213-2400

Unless noted, all containers per Table II of 40 CFR Part 136.

A	Cool < 10C Na2S2O3 (Micro Only)
B	Cool <= 6C
C	H2SO4 pH<2
D	None Required
E	NaOH pH>10
F	HNO3 pH<2
G	HCL pH<2
H	H3PO4 pH<2
I	Cool <= 6C NA2S2O3

Date	Time	Sample Identification	Number of Containers	Matrix (Refer to Key)	(G)rab or (C)omposite	VOCs/8260	PAHs/8270SIM	PCBs/8082	RCRA 8 Metals (Dissolved)/6010						Comments/Notes
						Required Analysis / Preservative									
8-2-24	900	MW-9	8	GW	G	✓	✓	✓	✓						
8-2-24	930	MW-8	8	GW	G	✓	✓	✓	✓						
8-2-24	945	MW-6	8	GW	G	✓	✓	✓	✓						
8-2-24	1005	MW-7	8	GW	G	✓	✓	✓	✓						
8-2-24	1040	MW-5	8	GW	G	✓	✓	✓	✓						
8-2-24	1110	MW-1	8	GW	G	✓	✓	✓	✓						

LaBella Associates
Chickasaw Marine Terminal
24-219-0022
05143
08-06-2024
09:16:23

For Laboratory Use Only			Sampled by (Name – Print)	Client Remarks/Comments
Ice: Y / N	Custody Seals: Y / N	Lab Comments: ☆ VOCs for MW1 have headspace client has approved analysis NTS 8/6/24	Trey Helms	Lab filter metals, if needed ~~☆ PCB containers DOB for MW9,6,7~~ NTS 8/6/24
Blank/Cooler Temp: T/36 NTS 2.1				

Relinquished by: (SIGNATURE)	Date Time	Received by: (SIGNATURE)	Date Time
[signature]	8-5-24/1030	Fed EX	
Relinquished by: (SIGNATURE)	Date Time	Received by: (SIGNATURE)	Date Time
Relinquished by: (SIGNATURE)	Date Time	Received by: (SIGNATURE)	Date Time
		[signature]	8/6/24 8:40

Safeguard LITHO USA Form No. 811-2/E15CS000385 10/19

Waypoint ANALYTICAL
2790 Whitten Road, Memphis, TN 38133
Main 901.213.2400 º Fax 901.213.2440
www.waypointanalytical.com

8/26/2024

LaBella Associates
Mr. David Wall
528 Mineral Trace
Hoover, AL, 35244

Ref: Analytical Testing
Lab Report Number: 24-235-0006
Client Project Description: Chickasaw Marine Terminal
Chickasaw, AL
Project #2243359

Dear Mr. David Wall:
Waypoint Analytical, LLC. received sample(s) on 8/22/2024 for the analyses presented in the following report.

The above referenced project has been analyzed per your instructions. The analyses were performed in accordance with the applicable analytical method. Where the laboratory was not responsible for the sampling stage (refer to the chain of custody) results apply to the sample as received.

The analytical data has been validated using standard quality control measures performed as required by the analytical method. Quality Assurance, method validations, instrumentation maintenance and calibration for all parameters (NELAP and non-NELAP) were performed in accordance with guidelines established by the USEPA (including 40 CFR 136 Method Update Rule May 2021) and NELAC unless otherwise indicated. Any parameter for which the laboratory is not officially NELAP accredited is indicated by a '~' symbol. These are not included in the scope because NELAP accreditation is either not available or has not been applied for. Additional certifications may be held/are available for parameters, where NELAP accreditation is not required or applicable. A full list of certifications is available upon request.

Certain parameters (chlorine, pH, dissolved oxygen, sulfite...) are required to be analyzed within 15 minutes of sampling. Usually, but not always, any field parameter analyzed at the laboratory is outside of this holding time. Refer to sample analysis time for confirmation of holding time compliance.

The results are shown on the attached Report of Analysis(s). Results for solid matrices are reported on an as-received basis unless otherwise indicated. This report shall not be reproduced except in full and relates only to the samples included in this report.

Please do not hesitate to contact me or client services if you have any questions or need additional information.

Sincerely,

Rebekah Ross

Rebekah Ross
Project Manager

Laboratory's liability in any claim relating to analyses performed shall be limited to, at laboratory's option, repeating the analysis in question at laboratory's expense, or the refund of the charges paid for performance of said analysis.

2790 Whitten Road, Memphis, TN 38133
Main 901.213.2400 º Fax 901.213.2440
www.waypointanalytical.com

Certification Summary

Laboratory ID: WP MTN: Waypoint Analytical, LLC., Memphis, TN

State	Program	Lab ID	Expiration Date
Alabama	State Program	40750	02/28/2025
Arkansas	State Program	88-0650	02/07/2025
California	State Program	2904	06/30/2025
Florida	State Program - NELAP	E871157	06/30/2025
Georgia	State Program	C044	11/14/2025
Georgia	State Program	04015	06/30/2024
Illinois	State Program - NELAP	200078	10/31/2025
Kentucky	State Program	90047	12/31/2024
Kentucky	State Program	80215	06/30/2025
Kentucky	State Program	KY90047	12/31/2024
Louisiana	State Program - NELAP	LA037	12/31/2024
Louisiana	State Program - NELAP	04015	06/30/2025
Mississippi	State Program	MS	11/14/2025
North Carolina	State Program	47701	07/31/2025
North Carolina	State Program	415	12/31/2024
Pennsylvania	State Program - NELAP	68-03195	05/31/2025
South Carolina	State Program	84002	06/30/2024
Tennessee	State Program	02027	11/14/2025
Texas	State Program - NELAP	T104704180	09/30/2024
Virginia	State Program	00106	06/30/2025
Virginia	State Program - NELAP	460181	09/14/2024

2790 Whitten Road, Memphis, TN 38133
Main 901.213.2400 º Fax 901.213.2440
www.waypointanalytical.com

Sample Summary Table

Report Number: **24-235-0006**

Client Project Description: **Chickasaw Marine Terminal**
Chickasaw, AL
Project #2243359

Lab No	Client Sample ID	Matrix	Date Collected	Date Received
82502	MW-2	Aqueous	08/21/2024 10:58	08/22/2024
82503	MW-3	Aqueous	08/21/2024 10:08	08/22/2024
82504	MW-4	Aqueous	08/21/2024 09:16	08/22/2024

Waypoint ANALYTICAL
2790 Whitten Road, Memphis, TN 38133
Main 901.213.2400 º Fax 901.213.2440
www.waypointanalytical.com

Summary of Detected Analytes

Project: Chickasaw Marine Terminal

Report Number: 24-235-0006

Client Sample ID Method	Lab Sample ID Parameters	Result	Units	Report Limit	Analyzed	Qualifiers
MW-2	**L 82502**					
6010D	Dissolved Barium	0.651	mg/L	0.0040	08/26/2024 12:41	
6010D	Dissolved Chromium	0.0043	mg/L	0.0040	08/26/2024 12:41	J
8260B	Acetone	0.009	mg/L	0.007	08/23/2024 13:01	J
8260B	1,1-Dichloropropene	0.004	mg/L	0.0006	08/23/2024 13:01	
8260B	1,1,2-Trichloroethane	0.0009	mg/L	0.0008	08/23/2024 13:01	J
8260B	1,2,3-Trichloropropane	0.050	mg/L	0.0008	08/23/2024 13:01	
8260B	1,2,3-Trimethylbenzene	0.002	mg/L	0.001	08/23/2024 13:01	
8270D SIM	Acenaphthene	0.000256	mg/L	0.000056	08/22/2024 18:44	
8270D SIM	Acenaphthylene	0.000054	mg/L	0.000045	08/22/2024 18:44	J
8270D SIM	Anthracene	0.000654	mg/L	0.000031	08/22/2024 18:44	
8270D SIM	Fluorene	0.000959	mg/L	0.000086	08/22/2024 18:44	
8270D SIM	1-Methylnaphthalene	0.000536	mg/L	0.000062	08/22/2024 18:44	
8270D SIM	2-Methylnaphthalene	0.000419	mg/L	0.000119	08/22/2024 18:44	
8270D SIM	Naphthalene	0.000360	mg/L	0.000154	08/22/2024 18:44	
8270D SIM	Pyrene	0.000046	mg/L	0.000041	08/22/2024 18:44	J
MW-3	**L 82503**					
6010D	Dissolved Barium	1.95	mg/L	0.0040	08/26/2024 12:47	
8260B	Acetone	0.011	mg/L	0.007	08/23/2024 13:22	J
8260B	Benzene	0.001	mg/L	0.0008	08/23/2024 13:22	
8260B	n-Butylbenzene	0.001	mg/L	0.0008	08/23/2024 13:22	
8260B	1,2-Dibromo-3-Chloropropane	0.003	mg/L	0.0008	08/23/2024 13:22	
8260B	1,1-Dichloropropene	0.004	mg/L	0.0006	08/23/2024 13:22	
8260B	Isopropylbenzene	0.001	mg/L	0.0007	08/23/2024 13:22	
8260B	n-Propylbenzene	0.003	mg/L	0.0007	08/23/2024 13:22	
8260B	1,2,3-Trichloropropane	0.056	mg/L	0.0008	08/23/2024 13:22	
8260B	1,2,3-Trimethylbenzene	0.012	mg/L	0.001	08/23/2024 13:22	
8260B	Xylene (Total)	0.001	mg/L	0.0008	08/23/2024 13:22	
8270D SIM	Acenaphthene	0.000948	mg/L	0.000561	08/22/2024 20:29	J
8270D SIM	Anthracene	0.00120	mg/L	0.000315	08/22/2024 20:29	J
8270D SIM	Fluorene	0.00531	mg/L	0.000867	08/22/2024 20:29	
8270D SIM	1-Methylnaphthalene	0.0317	mg/L	0.000621	08/22/2024 20:29	
8270D SIM	2-Methylnaphthalene	0.0161	mg/L	0.00119	08/22/2024 20:29	
8270D SIM	Naphthalene	0.00207	mg/L	0.00154	08/22/2024 20:29	
MW-4	**L 82504**					
6010D	Dissolved Barium	1.01	mg/L	0.0040	08/26/2024 12:52	
8260B	Acetone	0.020	mg/L	0.007	08/23/2024 13:43	

Waypoint ANALYTICAL
2790 Whitten Road, Memphis, TN 38133
Main 901.213.2400 º Fax 901.213.2440
www.waypointanalytical.com

Summary of Detected Analytes

Project: Chickasaw Marine Terminal

Report Number: 24-235-0006

Client Sample ID Method	Lab Sample ID Parameters	Result	Units	Report Limit	Analyzed	Qualifiers
MW-4	**L 82504**					
8260B	Benzene	0.001	mg/L	0.0008	08/23/2024 13:43	
8260B	Bromobenzene	0.001	mg/L	0.0007	08/23/2024 13:43	
8260B	2-Butanone (MEK)	0.005	mg/L	0.003	08/23/2024 13:43	J
8260B	n-Butylbenzene	0.002	mg/L	0.0008	08/23/2024 13:43	
8260B	sec-Butyl benzene	0.001	mg/L	0.0007	08/23/2024 13:43	
8260B	2-Chlorotoluene	0.005	mg/L	0.0007	08/23/2024 13:43	
8260B	1,2-Dibromo-3-Chloropropane	0.001	mg/L	0.0008	08/23/2024 13:43	J
8260B	1,2-Dichlorobenzene	0.002	mg/L	0.001	08/23/2024 13:43	
8260B	1,1-Dichloropropene	0.004	mg/L	0.0006	08/23/2024 13:43	
8260B	Ethylbenzene	0.002	mg/L	0.0006	08/23/2024 13:43	
8260B	Isopropylbenzene	0.002	mg/L	0.0007	08/23/2024 13:43	
8260B	n-Propylbenzene	0.003	mg/L	0.0007	08/23/2024 13:43	
8260B	1,1,2,2-Tetrachloroethane	0.001	mg/L	0.0005	08/23/2024 13:43	
8260B	Toluene	0.001	mg/L	0.0006	08/23/2024 13:43	J
8260B	1,1,2-Trichloroethane	0.001	mg/L	0.0008	08/23/2024 13:43	
8260B	1,2,3-Trichloropropane	0.001	mg/L	0.0008	08/23/2024 13:43	
8260B	1,2,3-Trimethylbenzene	0.050	mg/L	0.001	08/23/2024 13:43	
8260B	1,2,4-Trimethylbenzene	0.001	mg/L	0.0009	08/23/2024 13:43	
8260B	Vinyl Chloride	0.001	mg/L	0.0006	08/23/2024 13:43	
8260B	Xylene (Total)	0.002	mg/L	0.0008	08/23/2024 13:43	
8270D SIM	Acenaphthene	0.000922	mg/L	0.000056	08/22/2024 19:05	
8270D SIM	Anthracene	0.000442	mg/L	0.000031	08/22/2024 19:05	
8270D SIM	Fluorene	0.00162	mg/L	0.000086	08/22/2024 19:05	
8270D SIM	1-Methylnaphthalene	0.00941	mg/L	0.000062	08/22/2024 19:05	
8270D SIM	2-Methylnaphthalene	0.00694	mg/L	0.000119	08/22/2024 19:05	
8270D SIM	Naphthalene	0.00803	mg/L	0.000154	08/22/2024 19:05	

Waypoint ANALYTICAL
2790 Whitten Road, Memphis, TN 38133
Main 901.213.2400 º Fax 901.213.2440
www.waypointanalytical.com

Client: LaBella Associates
Project: Chickasaw Marine Terminal
Lab Report Number: 24-235-0006
Date: 8/26/2024

CASE NARRATIVE

Separatory Funnel Extraction- Polychlorinated Biphenyls (PCB's) Method 3510C
Sample 82502 (MW-2)
QC Batch No: L768947/L768947
The weight/volume extracted was reduced during the extraction procedure due to the nature of the sample. Reporting limits are factored for the sample size reduction.

Sample 82503 (MW-3)
QC Batch No: L768947/L768947
The weight/volume extracted was reduced during the extraction procedure due to the nature of the sample. Reporting limits are factored for the sample size reduction.

Sample 82504 (MW-4)
QC Batch No: L768947/L768947
The weight/volume extracted was reduced during the extraction procedure due to the nature of the sample. Reporting limits are factored for the sample size reduction.

Polychlorinated Biphenyls (PCB's) Method 8082A
Sample 82503 (MW-3)
QC Batch No: L769066
Surrogate recovery(s) was flagged as outside QC limits due to high levels of target and/or non-target analytes. Batch QC samples (method blank and laboratory control samples) all showed surrogates within QC limits.

Semivolatile Organic Compounds - GC/MS (SIM) Method 8270D SIM
Sample 82502 (MW-2)
QC Batch No: L768863/L768691
The sample was diluted due to the nature of the sample matrix. Reporting limits have been adjusted accordingly.

Sample 82502 (MW-2)
QC Batch No: L768863/L768691
Surrogate(s) were flagged for recoveries in the associated project sample. During the extraction step, the extraction technician noted that a significant emulsion formed. Batch QC samples (Method Blank and Laboratory Control Samples) all showed surrogate recoveries within QC limits, indicating that the biased recoveries were due to the sample matrix.

Sample 82503 (MW-3)
QC Batch No: L768863/L768691
The sample was diluted due to the nature of the sample matrix. Reporting limits have been adjusted accordingly.

Sample 82504 (MW-4)
QC Batch No: L768863/L768691
The sample was diluted due to the nature of the sample matrix. Reporting limits have been adjusted accordingly.

2790 Whitten Road, Memphis, TN 38133
Main 901.213.2400 º Fax 901.213.2440
www.waypointanalytical.com

Sample 82504 (MW-4)
QC Batch No: L768863/L768691
Surrogate(s) were flagged for recoveries in the associated project sample. During the extraction step, the extraction technician noted that a significant emulsion formed. Batch QC samples (Method Blank and Laboratory Control Samples) all showed surrogate recoveries within QC limits, indicating that the biased recoveries were due to the sample matrix.

2790 Whitten Road, Memphis, TN 38133
Main 901.213.2400 º Fax 901.213.2440
www.waypointanalytical.com

05143
LaBella Associates
Mr. David Wall
528 Mineral Trace
Hoover , AL 35244

Project Information : Chickasaw Marine Terminal
Chickasaw, AL
Project #2243359

Report Date : 08/26/2024
Received : 08/22/2024

Rebekah Ross
Project Manager

Report Number : **24-235-0006**

REPORT OF ANALYSIS

Lab No : **82502**
Sample ID : **MW-2**

Matrix: **Aqueous**
Sampled: **8/21/2024 10:58**

Test	Results	Units	MDL	MQL	DF	Date / Time Analyzed	By	Analytical Method
Dissolved Arsenic	<0.0060	mg/L	0.0060	0.0100	1	08/26/24 12:41	CPW	6010D
Dissolved Barium	**0.651**	mg/L	0.0040	0.0100	1	08/26/24 12:41	CPW	6010D
Dissolved Cadmium	<0.0010	mg/L	0.0010	0.0020	1	08/26/24 12:41	CPW	6010D
Dissolved Chromium	**0.0043 J**	mg/L	0.0040	0.0050	1	08/26/24 12:41	CPW	6010D
Dissolved Lead	<0.0030	mg/L	0.0030	0.0060	1	08/26/24 12:41	CPW	6010D
Dissolved Mercury	<0.00013	mg/L	0.00013	0.00020	1	08/23/24 11:53	FDS	7470A
Dissolved Selenium	<0.0040	mg/L	0.0040	0.0100	1	08/26/24 12:41	CPW	6010D
Dissolved Silver	<0.0030	mg/L	0.0030	0.0050	1	08/26/24 12:41	CPW	6010D

Qualifiers/ Definitions

*	Outside QC Limit	DF	Dilution Factor
J	Estimated value	MQL	Method Quantitation Limit

Waypoint ANALYTICAL
2790 Whitten Road, Memphis, TN 38133
Main 901.213.2400 º Fax 901.213.2440
www.waypointanalytical.com

05143
LaBella Associates
Mr. David Wall
528 Mineral Trace
Hoover , AL 35244

Project Chickasaw Marine Terminal

Information : Chickasaw, AL
Project #2243359

Report Date : 08/26/2024
Received : 08/22/2024

Rebekah Ross
Project Manager

Report Number : **24-235-0006**

REPORT OF ANALYSIS

Lab No : **82502**
Sample ID : **MW-2**

Matrix: **Aqueous**
Sampled: **8/21/2024 10:58**

Analytical Method: 8082A **Prep Batch(es):** **L768947** 08/23/24 13:20
Prep Method: 3510C

Test	Results	Units	MDL	MQL	DF	Date / Time Analyzed	By	Analytical Batch
Aroclor 1016	<0.0013	mg/L	0.0013	0.0020	1	08/23/24 20:47	SWB	L769066
Aroclor 1221	<0.0006	mg/L	0.0006	0.0020	1	08/23/24 20:47	SWB	L769066
Aroclor 1232	<0.0006	mg/L	0.0006	0.0020	1	08/23/24 20:47	SWB	L769066
Aroclor 1242	<0.0006	mg/L	0.0006	0.0020	1	08/23/24 20:47	SWB	L769066
Aroclor 1248	<0.0006	mg/L	0.0006	0.0020	1	08/23/24 20:47	SWB	L769066
Aroclor 1254	<0.0006	mg/L	0.0006	0.0020	1	08/23/24 20:47	SWB	L769066
Aroclor 1260	<0.0016	mg/L	0.0016	0.0020	1	08/23/24 20:47	SWB	L769066
Surrogate: Decachlorobiphenyl	45.0		Limits: 36-116%		1	08/23/24 20:47	SWB	8082A
Surrogate: Tetrachloro-m-xylene	51.7		Limits: 25-123%		1	08/23/24 20:47	SWB	8082A

Analytical Method: 8260B **Prep Batch(es):** **L769061** 08/23/24 09:01
Prep Method: 5030B

Test	Results	Units	MDL	MQL	DF	Date / Time Analyzed	By	Analytical Batch
Acetone	**0.009 J**	mg/L	0.007	0.020	1	08/23/24 13:01	HRS	L769145
Acrylonitrile	<0.003	mg/L	0.003	0.020	1	08/23/24 13:01	HRS	L769145
Benzene	<0.0008	mg/L	0.0008	0.001	1	08/23/24 13:01	HRS	L769145
Bromobenzene	<0.0007	mg/L	0.0007	0.001	1	08/23/24 13:01	HRS	L769145
Bromodichloromethane	<0.0006	mg/L	0.0006	0.001	1	08/23/24 13:01	HRS	L769145
Bromoform	<0.0008	mg/L	0.0008	0.001	1	08/23/24 13:01	HRS	L769145
Bromomethane	<0.0008	mg/L	0.0008	0.002	1	08/23/24 13:01	HRS	L769145
2-Butanone (MEK)	<0.003	mg/L	0.003	0.020	1	08/23/24 13:01	HRS	L769145
n-Butylbenzene	<0.0008	mg/L	0.0008	0.001	1	08/23/24 13:01	HRS	L769145

Qualifiers/ Definitions

*	Outside QC Limit	DF	Dilution Factor
J	Estimated value	MQL	Method Quantitation Limit

Waypoint ANALYTICAL
2790 Whitten Road, Memphis, TN 38133
Main 901.213.2400 º Fax 901.213.2440
www.waypointanalytical.com

05143
LaBella Associates
Mr. David Wall
528 Mineral Trace
Hoover , AL 35244

Project Chickasaw Marine Terminal

Information : Chickasaw, AL
Project #2243359

Report Date : 08/26/2024
Received : 08/22/2024

Rebekah Ross
Project Manager

Report Number : **24-235-0006**

REPORT OF ANALYSIS

Lab No : **82502**
Sample ID : **MW-2**

Matrix: **Aqueous**
Sampled: **8/21/2024 10:58**

Analytical Method: 8260B **Prep Batch(es):** **L769061** 08/23/24 09:01
Prep Method: 5030B

Test	Results	Units	MDL	MQL	DF	Date / Time Analyzed	By	Analytical Batch
sec-Butyl benzene	<0.0007	mg/L	0.0007	0.001	1	08/23/24 13:01	HRS	L769145
tert-Butyl benzene	<0.0007	mg/L	0.0007	0.001	1	08/23/24 13:01	HRS	L769145
Carbon Disulfide	<0.0006	mg/L	0.0006	0.001	1	08/23/24 13:01	HRS	L769145
Carbon Tetrachloride	<0.0006	mg/L	0.0006	0.001	1	08/23/24 13:01	HRS	L769145
Chlorobenzene	<0.0007	mg/L	0.0007	0.001	1	08/23/24 13:01	HRS	L769145
Chlorodibromomethane	<0.0006	mg/L	0.0006	0.001	1	08/23/24 13:01	HRS	L769145
Chloroethane	<0.0008	mg/L	0.0008	0.001	1	08/23/24 13:01	HRS	L769145
Chloroform	<0.0010	mg/L	0.0010	0.001	1	08/23/24 13:01	HRS	L769145
Chloromethane	<0.0010	mg/L	0.0010	0.001	1	08/23/24 13:01	HRS	L769145
2-Chlorotoluene	<0.0007	mg/L	0.0007	0.001	1	08/23/24 13:01	HRS	L769145
4-Chlorotoluene	<0.0008	mg/L	0.0008	0.001	1	08/23/24 13:01	HRS	L769145
Cyclohexane	<0.002	mg/L	0.002	0.005	1	08/23/24 13:01	HRS	L769145
Di-Isopropyl Ether (DIPE)	<0.002	mg/L	0.002	0.020	1	08/23/24 13:01	HRS	L769145
1,2-Dibromo-3-Chloropropane	<0.0008	mg/L	0.0008	0.002	1	08/23/24 13:01	HRS	L769145
1,2-Dibromoethane	<0.0007	mg/L	0.0007	0.001	1	08/23/24 13:01	HRS	L769145
Dibromomethane	<0.0007	mg/L	0.0007	0.001	1	08/23/24 13:01	HRS	L769145
1,2-Dichlorobenzene	<0.0010	mg/L	0.0010	0.001	1	08/23/24 13:01	HRS	L769145
1,3-Dichlorobenzene	<0.0010	mg/L	0.0010	0.001	1	08/23/24 13:01	HRS	L769145
1,4-Dichlorobenzene	<0.0009	mg/L	0.0009	0.001	1	08/23/24 13:01	HRS	L769145
Dichlorodifluoromethane	<0.0008	mg/L	0.0008	0.001	1	08/23/24 13:01	HRS	L769145
1,1-Dichloroethane	<0.0007	mg/L	0.0007	0.001	1	08/23/24 13:01	HRS	L769145
1,2-Dichloroethane	<0.0006	mg/L	0.0006	0.001	1	08/23/24 13:01	HRS	L769145

Qualifiers/ Definitions

*	Outside QC Limit	DF	Dilution Factor
J	Estimated value	MQL	Method Quantitation Limit

Waypoint ANALYTICAL
2790 Whitten Road, Memphis, TN 38133
Main 901.213.2400 º Fax 901.213.2440
www.waypointanalytical.com

05143
LaBella Associates
Mr. David Wall
528 Mineral Trace
Hoover , AL 35244

Project Chickasaw Marine Terminal

Information : Chickasaw, AL
Project #2243359

Report Date : 08/26/2024
Received : 08/22/2024

Rebekah Ross
Project Manager

Report Number : **24-235-0006**

REPORT OF ANALYSIS

Lab No : **82502**
Sample ID : **MW-2**

Matrix: **Aqueous**
Sampled: **8/21/2024 10:58**

Analytical Method: 8260B **Prep Batch(es):** **L769061** 08/23/24 09:01
Prep Method: 5030B

Test	Results	Units	MDL	MQL	DF	Date / Time Analyzed	By	Analytical Batch
1,1-Dichloroethene	<0.0006	mg/L	0.0006	0.001	1	08/23/24 13:01	HRS	L769145
cis-1,2-Dichloroethene	<0.0008	mg/L	0.0008	0.001	1	08/23/24 13:01	HRS	L769145
trans-1,2-Dichloroethene	<0.0006	mg/L	0.0006	0.001	1	08/23/24 13:01	HRS	L769145
1,2-Dichloroethene (Total)	<0.0006	mg/L	0.0006	0.001	1	08/23/24 13:01		L769145
1,2-Dichloropropane	<0.0009	mg/L	0.0009	0.001	1	08/23/24 13:01	HRS	L769145
1,3-Dichloropropane	<0.0008	mg/L	0.0008	0.001	1	08/23/24 13:01	HRS	L769145
2,2-Dichloropropane	<0.0006	mg/L	0.0006	0.001	1	08/23/24 13:01	HRS	L769145
1,1-Dichloropropene	**0.004**	mg/L	0.0006	0.001	1	08/23/24 13:01	HRS	L769145
cis-1,3-Dichloropropene	<0.0007	mg/L	0.0007	0.001	1	08/23/24 13:01	HRS	L769145
trans-1,3-Dichloropropene	<0.0006	mg/L	0.0006	0.001	1	08/23/24 13:01	HRS	L769145
Ethylbenzene	<0.0006	mg/L	0.0006	0.001	1	08/23/24 13:01	HRS	L769145
1,1,2-Trichloro-1,2,2-trifluoroethane	<0.0005	mg/L	0.0005	0.001	1	08/23/24 13:01	HRS	L769145
Hexachlorobutadiene	<0.0009	mg/L	0.0009	0.001	1	08/23/24 13:01	HRS	L769145
2-Hexanone	<0.003	mg/L	0.003	0.005	1	08/23/24 13:01	HRS	L769145
Isopropylbenzene	<0.0007	mg/L	0.0007	0.001	1	08/23/24 13:01	HRS	L769145
4-Isopropyl toluene	<0.0008	mg/L	0.0008	0.001	1	08/23/24 13:01	HRS	L769145
Methyl Acetate	<0.004	mg/L	0.004	0.005	1	08/23/24 13:01	HRS	L769145
4-Methyl-2-Pentanone	<0.003	mg/L	0.003	0.005	1	08/23/24 13:01	HRS	L769145
Methylcyclohexane	<0.002	mg/L	0.002	0.005	1	08/23/24 13:01	HRS	L769145
Methylene Chloride	<0.002	mg/L	0.002	0.005	1	08/23/24 13:01	HRS	L769145
Methyl tert-butyl ether (MTBE)	<0.0007	mg/L	0.0007	0.001	1	08/23/24 13:01	HRS	L769145
n-Propylbenzene	<0.0007	mg/L	0.0007	0.001	1	08/23/24 13:01	HRS	L769145

Qualifiers/ Definitions

*	Outside QC Limit	DF	Dilution Factor
J	Estimated value	MQL	Method Quantitation Limit

Waypoint ANALYTICAL
2790 Whitten Road, Memphis, TN 38133
Main 901.213.2400 º Fax 901.213.2440
www.waypointanalytical.com

05143
LaBella Associates
Mr. David Wall
528 Mineral Trace
Hoover , AL 35244

Project Chickasaw Marine Terminal

Information : Chickasaw, AL
Project #2243359

Report Date : 08/26/2024
Received : 08/22/2024

Rebekah Ross
Project Manager

Report Number : **24-235-0006**

REPORT OF ANALYSIS

Lab No : **82502**
Sample ID : **MW-2**

Matrix: **Aqueous**
Sampled: **8/21/2024 10:58**

Analytical Method: 8260B **Prep Batch(es):** **L769061** 08/23/24 09:01
Prep Method: 5030B

Test	Results	Units	MDL	MQL	DF	Date / Time Analyzed	By	Analytical Batch
Styrene	<0.0007	mg/L	0.0007	0.001	1	08/23/24 13:01	HRS	L769145
1,1,1,2-Tetrachloroethane	<0.0007	mg/L	0.0007	0.001	1	08/23/24 13:01	HRS	L769145
1,1,2,2-Tetrachloroethane	<0.0005	mg/L	0.0005	0.001	1	08/23/24 13:01	HRS	L769145
Tetrachloroethene	<0.0007	mg/L	0.0007	0.001	1	08/23/24 13:01	HRS	L769145
Toluene	<0.0006	mg/L	0.0006	0.002	1	08/23/24 13:01	HRS	L769145
1,2,3-Trichlorobenzene	<0.001	mg/L	0.001	0.002	1	08/23/24 13:01	HRS	L769145
1,2,4-Trichlorobenzene	<0.001	mg/L	0.001	0.002	1	08/23/24 13:01	HRS	L769145
1,1,1-Trichloroethane	<0.0006	mg/L	0.0006	0.001	1	08/23/24 13:01	HRS	L769145
1,1,2-Trichloroethane	**0.0009 J**	mg/L	0.0008	0.001	1	08/23/24 13:01	HRS	L769145
Trichloroethene	<0.0007	mg/L	0.0007	0.001	1	08/23/24 13:01	HRS	L769145
Trichlorofluoromethane	<0.0006	mg/L	0.0006	0.001	1	08/23/24 13:01	HRS	L769145
1,2,3-Trichloropropane	**0.050**	mg/L	0.0008	0.001	1	08/23/24 13:01	HRS	L769145
1,2,3-Trimethylbenzene	**0.002**	mg/L	0.001	0.001	1	08/23/24 13:01	HRS	L769145
1,2,4-Trimethylbenzene	<0.0009	mg/L	0.0009	0.001	1	08/23/24 13:01	HRS	L769145
1,3,5-Trimethylbenzene	<0.0008	mg/L	0.0008	0.001	1	08/23/24 13:01	HRS	L769145
Vinyl Chloride	<0.0006	mg/L	0.0006	0.001	1	08/23/24 13:01	HRS	L769145
Xylene (Total)	<0.0008	mg/L	0.0008	0.001	1	08/23/24 13:01		L769145
Surrogate: 4-Bromofluorobenzene	111		Limits: 71-137%		1	08/23/24 13:01	HRS	L769145
Surrogate: Dibromofluoromethane	126		Limits: 70-128%		1	08/23/24 13:01	HRS	L769145
Surrogate: 1,2-Dichloroethane - d4	126		Limits: 63-136%		1	08/23/24 13:01	HRS	L769145
Surrogate: Toluene-d8	117		Limits: 70-130%		1	08/23/24 13:01	HRS	L769145

Qualifiers/ Definitions

*	Outside QC Limit	DF	Dilution Factor
J	Estimated value	MQL	Method Quantitation Limit

Waypoint ANALYTICAL
2790 Whitten Road, Memphis, TN 38133
Main 901.213.2400 º Fax 901.213.2440
www.waypointanalytical.com

05143
LaBella Associates
Mr. David Wall
528 Mineral Trace
Hoover , AL 35244

Project Chickasaw Marine Terminal

Information : Chickasaw, AL
Project #2243359

Report Date : 08/26/2024
Received : 08/22/2024

Rebekah Ross
Project Manager

Report Number : **24-235-0006**

REPORT OF ANALYSIS

Lab No : **82502**
Sample ID : **MW-2**

Matrix: **Aqueous**
Sampled: **8/21/2024 10:58**

Analytical Method: 8270D SIM **Prep Batch(es):** **L768691** 08/22/24 11:25
Prep Method: 3511

Test	Results	Units	MDL	MQL	DF	Date / Time Analyzed	By	Analytical Batch
Acenaphthene	**0.000256**	mg/L	0.000056	0.000170	10	08/22/24 18:44	JCAA	L768863
Acenaphthylene	**0.000054 J**	mg/L	0.000045	0.000170	10	08/22/24 18:44	JCAA	L768863
Anthracene	**0.000654**	mg/L	0.000031	0.000170	10	08/22/24 18:44	JCAA	L768863
Benzo(a)anthracene	<0.000110	mg/L	0.000110	0.000170	10	08/22/24 18:44	JCAA	L768863
Benzo(a)pyrene	<0.000129	mg/L	0.000129	0.000170	10	08/22/24 18:44	JCAA	L768863
Benzo(b)fluoranthene	<0.000160	mg/L	0.000160	0.000170	10	08/22/24 18:44	JCAA	L768863
Benzo(g,h,i)perylene	<0.000079	mg/L	0.000079	0.000170	10	08/22/24 18:44	JCAA	L768863
Benzo(k)fluoranthene	<0.000118	mg/L	0.000118	0.000170	10	08/22/24 18:44	JCAA	L768863
Chrysene	<0.000098	mg/L	0.000098	0.000170	10	08/22/24 18:44	JCAA	L768863
Dibenz(a,h)anthracene	<0.000091	mg/L	0.000091	0.000170	10	08/22/24 18:44	JCAA	L768863
Fluoranthene	<0.000052	mg/L	0.000052	0.000170	10	08/22/24 18:44	JCAA	L768863
Fluorene	**0.000959**	mg/L	0.000086	0.000170	10	08/22/24 18:44	JCAA	L768863
Indeno(1,2,3-cd)pyrene	<0.000145	mg/L	0.000145	0.000170	10	08/22/24 18:44	JCAA	L768863
1-Methylnaphthalene	**0.000536**	mg/L	0.000062	0.000170	10	08/22/24 18:44	JCAA	L768863
2-Methylnaphthalene	**0.000419**	mg/L	0.000119	0.000170	10	08/22/24 18:44	JCAA	L768863
Naphthalene	**0.000360**	mg/L	0.000154	0.000170	10	08/22/24 18:44	JCAA	L768863
Phenanthrene	<0.000156	mg/L	0.000156	0.000170	10	08/22/24 18:44	JCAA	L768863
Pyrene	**0.000046 J**	mg/L	0.000041	0.000170	10	08/22/24 18:44	JCAA	L768863
Surrogate: 2-Fluorobiphenyl	81.5		Limits: 70-130%		10	08/22/24 18:44	JCAA	L768863
Surrogate: 4-Terphenyl-d14	**51.5 ***		Limits: 70-130%		10	08/22/24 18:44	JCAA	L768863

Qualifiers/ Definitions

*	Outside QC Limit	DF	Dilution Factor
J	Estimated value	MQL	Method Quantitation Limit

2790 Whitten Road, Memphis, TN 38133
Main 901.213.2400 º Fax 901.213.2440
www.waypointanalytical.com

05143
LaBella Associates
Mr. David Wall
528 Mineral Trace
Hoover , AL 35244

Project Information : Chickasaw Marine Terminal
Chickasaw, AL
Project #2243359

Report Date : 08/26/2024
Received : 08/22/2024

Rebekah Ross
Project Manager

Report Number : **24-235-0006**

REPORT OF ANALYSIS

Lab No : **82503**
Sample ID : **MW-3**

Matrix: **Aqueous**
Sampled: **8/21/2024 10:08**

Test	Results	Units	MDL	MQL	DF	Date / Time Analyzed	By	Analytical Method
Dissolved Arsenic	<0.0060	mg/L	0.0060	0.0100	1	08/26/24 12:47	CPW	6010D
Dissolved Barium	**1.95**	mg/L	0.0040	0.0100	1	08/26/24 12:47	CPW	6010D
Dissolved Cadmium	<0.0010	mg/L	0.0010	0.0020	1	08/26/24 12:47	CPW	6010D
Dissolved Chromium	<0.0040	mg/L	0.0040	0.0050	1	08/26/24 12:47	CPW	6010D
Dissolved Lead	<0.0030	mg/L	0.0030	0.0060	1	08/26/24 12:47	CPW	6010D
Dissolved Mercury	<0.00013	mg/L	0.00013	0.00020	1	08/23/24 11:54	FDS	7470A
Dissolved Selenium	<0.0040	mg/L	0.0040	0.0100	1	08/26/24 12:47	CPW	6010D
Dissolved Silver	<0.0030	mg/L	0.0030	0.0050	1	08/26/24 12:47	CPW	6010D

Qualifiers/ Definitions

*	Outside QC Limit	DF	Dilution Factor
J	Estimated value	MQL	Method Quantitation Limit

Waypoint ANALYTICAL
2790 Whitten Road, Memphis, TN 38133
Main 901.213.2400 º Fax 901.213.2440
www.waypointanalytical.com

05143
LaBella Associates
Mr. David Wall
528 Mineral Trace
Hoover , AL 35244

Project Chickasaw Marine Terminal

Information : Chickasaw, AL
Project #2243359

Report Date : 08/26/2024
Received : 08/22/2024

Rebekah Ross
Project Manager

Report Number : **24-235-0006**

REPORT OF ANALYSIS

Lab No : **82503**
Sample ID : **MW-3**

Matrix: **Aqueous**
Sampled: **8/21/2024 10:08**

Analytical Method: 8082A **Prep Batch(es):** **L768947** 08/23/24 13:20
Prep Method: 3510C

Test	Results	Units	MDL	MQL	DF	Date / Time Analyzed	By	Analytical Batch
Aroclor 1016	<0.0013	mg/L	0.0013	0.0020	1	08/23/24 21:09	SWB	L769066
Aroclor 1221	<0.0006	mg/L	0.0006	0.0020	1	08/23/24 21:09	SWB	L769066
Aroclor 1232	<0.0006	mg/L	0.0006	0.0020	1	08/23/24 21:09	SWB	L769066
Aroclor 1242	<0.0006	mg/L	0.0006	0.0020	1	08/23/24 21:09	SWB	L769066
Aroclor 1248	<0.0006	mg/L	0.0006	0.0020	1	08/23/24 21:09	SWB	L769066
Aroclor 1254	<0.0006	mg/L	0.0006	0.0020	1	08/23/24 21:09	SWB	L769066
Aroclor 1260	<0.0016	mg/L	0.0016	0.0020	1	08/23/24 21:09	SWB	L769066
Surrogate: Decachlorobiphenyl	**34.3** *		Limits: 36-116%		1	08/23/24 21:09	SWB	8082A
Surrogate: Tetrachloro-m-xylene	54.2		Limits: 25-123%		1	08/23/24 21:09	SWB	8082A

Analytical Method: 8260B **Prep Batch(es):** **L769061** 08/23/24 09:01
Prep Method: 5030B

Test	Results	Units	MDL	MQL	DF	Date / Time Analyzed	By	Analytical Batch
Acetone	**0.011 J**	mg/L	0.007	0.020	1	08/23/24 13:22	HRS	L769145
Acrylonitrile	<0.003	mg/L	0.003	0.020	1	08/23/24 13:22	HRS	L769145
Benzene	**0.001**	mg/L	0.0008	0.001	1	08/23/24 13:22	HRS	L769145
Bromobenzene	<0.0007	mg/L	0.0007	0.001	1	08/23/24 13:22	HRS	L769145
Bromodichloromethane	<0.0006	mg/L	0.0006	0.001	1	08/23/24 13:22	HRS	L769145
Bromoform	<0.0008	mg/L	0.0008	0.001	1	08/23/24 13:22	HRS	L769145
Bromomethane	<0.0008	mg/L	0.0008	0.002	1	08/23/24 13:22	HRS	L769145
2-Butanone (MEK)	<0.003	mg/L	0.003	0.020	1	08/23/24 13:22	HRS	L769145
n-Butylbenzene	**0.001**	mg/L	0.0008	0.001	1	08/23/24 13:22	HRS	L769145

Qualifiers/ Definitions

*	Outside QC Limit	DF	Dilution Factor
J	Estimated value	MQL	Method Quantitation Limit

Waypoint ANALYTICAL
2790 Whitten Road, Memphis, TN 38133
Main 901.213.2400 º Fax 901.213.2440
www.waypointanalytical.com

05143
LaBella Associates
Mr. David Wall
528 Mineral Trace
Hoover , AL 35244

Project Chickasaw Marine Terminal

Information : Chickasaw, AL
Project #2243359

Report Date : 08/26/2024
Received : 08/22/2024

Rebekah Ross
Project Manager

Report Number : **24-235-0006**

REPORT OF ANALYSIS

Lab No : **82503**
Sample ID : **MW-3**

Matrix: **Aqueous**
Sampled: **8/21/2024 10:08**

Analytical Method: 8260B **Prep Batch(es):** **L769061** 08/23/24 09:01
Prep Method: 5030B

Test	Results	Units	MDL	MQL	DF	Date / Time Analyzed	By	Analytical Batch
sec-Butyl benzene	<0.0007	mg/L	0.0007	0.001	1	08/23/24 13:22	HRS	L769145
tert-Butyl benzene	<0.0007	mg/L	0.0007	0.001	1	08/23/24 13:22	HRS	L769145
Carbon Disulfide	<0.0006	mg/L	0.0006	0.001	1	08/23/24 13:22	HRS	L769145
Carbon Tetrachloride	<0.0006	mg/L	0.0006	0.001	1	08/23/24 13:22	HRS	L769145
Chlorobenzene	<0.0007	mg/L	0.0007	0.001	1	08/23/24 13:22	HRS	L769145
Chlorodibromomethane	<0.0006	mg/L	0.0006	0.001	1	08/23/24 13:22	HRS	L769145
Chloroethane	<0.0008	mg/L	0.0008	0.001	1	08/23/24 13:22	HRS	L769145
Chloroform	<0.0010	mg/L	0.0010	0.001	1	08/23/24 13:22	HRS	L769145
Chloromethane	<0.0010	mg/L	0.0010	0.001	1	08/23/24 13:22	HRS	L769145
2-Chlorotoluene	<0.0007	mg/L	0.0007	0.001	1	08/23/24 13:22	HRS	L769145
4-Chlorotoluene	<0.0008	mg/L	0.0008	0.001	1	08/23/24 13:22	HRS	L769145
Cyclohexane	<0.002	mg/L	0.002	0.005	1	08/23/24 13:22	HRS	L769145
Di-Isopropyl Ether (DIPE)	<0.002	mg/L	0.002	0.020	1	08/23/24 13:22	HRS	L769145
1,2-Dibromo-3-Chloropropane	**0.003**	mg/L	0.0008	0.002	1	08/23/24 13:22	HRS	L769145
1,2-Dibromoethane	<0.0007	mg/L	0.0007	0.001	1	08/23/24 13:22	HRS	L769145
Dibromomethane	<0.0007	mg/L	0.0007	0.001	1	08/23/24 13:22	HRS	L769145
1,2-Dichlorobenzene	<0.0010	mg/L	0.0010	0.001	1	08/23/24 13:22	HRS	L769145
1,3-Dichlorobenzene	<0.0010	mg/L	0.0010	0.001	1	08/23/24 13:22	HRS	L769145
1,4-Dichlorobenzene	<0.0009	mg/L	0.0009	0.001	1	08/23/24 13:22	HRS	L769145
Dichlorodifluoromethane	<0.0008	mg/L	0.0008	0.001	1	08/23/24 13:22	HRS	L769145
1,1-Dichloroethane	<0.0007	mg/L	0.0007	0.001	1	08/23/24 13:22	HRS	L769145
1,2-Dichloroethane	<0.0006	mg/L	0.0006	0.001	1	08/23/24 13:22	HRS	L769145

Qualifiers/ Definitions

*	Outside QC Limit	DF	Dilution Factor
J	Estimated value	MQL	Method Quantitation Limit

Waypoint ANALYTICAL
2790 Whitten Road, Memphis, TN 38133
Main 901.213.2400 º Fax 901.213.2440
www.waypointanalytical.com

05143
LaBella Associates
Mr. David Wall
528 Mineral Trace
Hoover , AL 35244

Project Chickasaw Marine Terminal

Information : Chickasaw, AL
Project #2243359

Report Date : 08/26/2024
Received : 08/22/2024

Rebekah Ross
Project Manager

Report Number : **24-235-0006**

REPORT OF ANALYSIS

Lab No : **82503**
Sample ID : **MW-3**

Matrix: **Aqueous**
Sampled: **8/21/2024 10:08**

Analytical Method: 8260B **Prep Batch(es):** **L769061** 08/23/24 09:01
Prep Method: 5030B

Test	Results	Units	MDL	MQL	DF	Date / Time Analyzed	By	Analytical Batch
1,1-Dichloroethene	<0.0006	mg/L	0.0006	0.001	1	08/23/24 13:22	HRS	L769145
cis-1,2-Dichloroethene	<0.0008	mg/L	0.0008	0.001	1	08/23/24 13:22	HRS	L769145
trans-1,2-Dichloroethene	<0.0006	mg/L	0.0006	0.001	1	08/23/24 13:22	HRS	L769145
1,2-Dichloroethene (Total)	<0.0006	mg/L	0.0006	0.001	1	08/23/24 13:22		L769145
1,2-Dichloropropane	<0.0009	mg/L	0.0009	0.001	1	08/23/24 13:22	HRS	L769145
1,3-Dichloropropane	<0.0008	mg/L	0.0008	0.001	1	08/23/24 13:22	HRS	L769145
2,2-Dichloropropane	<0.0006	mg/L	0.0006	0.001	1	08/23/24 13:22	HRS	L769145
1,1-Dichloropropene	**0.004**	mg/L	0.0006	0.001	1	08/23/24 13:22	HRS	L769145
cis-1,3-Dichloropropene	<0.0007	mg/L	0.0007	0.001	1	08/23/24 13:22	HRS	L769145
trans-1,3-Dichloropropene	<0.0006	mg/L	0.0006	0.001	1	08/23/24 13:22	HRS	L769145
Ethylbenzene	<0.0006	mg/L	0.0006	0.001	1	08/23/24 13:22	HRS	L769145
1,1,2-Trichloro-1,2,2-trifluoroethane	<0.0005	mg/L	0.0005	0.001	1	08/23/24 13:22	HRS	L769145
Hexachlorobutadiene	<0.0009	mg/L	0.0009	0.001	1	08/23/24 13:22	HRS	L769145
2-Hexanone	<0.003	mg/L	0.003	0.005	1	08/23/24 13:22	HRS	L769145
Isopropylbenzene	**0.001**	mg/L	0.0007	0.001	1	08/23/24 13:22	HRS	L769145
4-Isopropyl toluene	<0.0008	mg/L	0.0008	0.001	1	08/23/24 13:22	HRS	L769145
Methyl Acetate	<0.004	mg/L	0.004	0.005	1	08/23/24 13:22	HRS	L769145
4-Methyl-2-Pentanone	<0.003	mg/L	0.003	0.005	1	08/23/24 13:22	HRS	L769145
Methylcyclohexane	<0.002	mg/L	0.002	0.005	1	08/23/24 13:22	HRS	L769145
Methylene Chloride	<0.002	mg/L	0.002	0.005	1	08/23/24 13:22	HRS	L769145
Methyl tert-butyl ether (MTBE)	<0.0007	mg/L	0.0007	0.001	1	08/23/24 13:22	HRS	L769145
n-Propylbenzene	**0.003**	mg/L	0.0007	0.001	1	08/23/24 13:22	HRS	L769145

Qualifiers/ Definitions

*	Outside QC Limit	DF	Dilution Factor
J	Estimated value	MQL	Method Quantitation Limit

Waypoint ANALYTICAL
2790 Whitten Road, Memphis, TN 38133
Main 901.213.2400 º Fax 901.213.2440
www.waypointanalytical.com

05143
LaBella Associates
Mr. David Wall
528 Mineral Trace
Hoover , AL 35244

Project Information : Chickasaw Marine Terminal
Chickasaw, AL
Project #2243359

Report Date : 08/26/2024
Received : 08/22/2024

Rebekah Ross
Project Manager

Report Number : **24-235-0006**

REPORT OF ANALYSIS

Lab No : **82503**
Sample ID : **MW-3**

Matrix: **Aqueous**
Sampled: **8/21/2024 10:08**

Analytical Method: 8260B **Prep Batch(es):** **L769061** 08/23/24 09:01
Prep Method: 5030B

Test	Results	Units	MDL	MQL	DF	Date / Time Analyzed	By	Analytical Batch
Styrene	<0.0007	mg/L	0.0007	0.001	1	08/23/24 13:22	HRS	L769145
1,1,1,2-Tetrachloroethane	<0.0007	mg/L	0.0007	0.001	1	08/23/24 13:22	HRS	L769145
1,1,2,2-Tetrachloroethane	<0.0005	mg/L	0.0005	0.001	1	08/23/24 13:22	HRS	L769145
Tetrachloroethene	<0.0007	mg/L	0.0007	0.001	1	08/23/24 13:22	HRS	L769145
Toluene	<0.0006	mg/L	0.0006	0.002	1	08/23/24 13:22	HRS	L769145
1,2,3-Trichlorobenzene	<0.001	mg/L	0.001	0.002	1	08/23/24 13:22	HRS	L769145
1,2,4-Trichlorobenzene	<0.001	mg/L	0.001	0.002	1	08/23/24 13:22	HRS	L769145
1,1,1-Trichloroethane	<0.0006	mg/L	0.0006	0.001	1	08/23/24 13:22	HRS	L769145
1,1,2-Trichloroethane	<0.0008	mg/L	0.0008	0.001	1	08/23/24 13:22	HRS	L769145
Trichloroethene	<0.0007	mg/L	0.0007	0.001	1	08/23/24 13:22	HRS	L769145
Trichlorofluoromethane	<0.0006	mg/L	0.0006	0.001	1	08/23/24 13:22	HRS	L769145
1,2,3-Trichloropropane	**0.056**	mg/L	0.0008	0.001	1	08/23/24 13:22	HRS	L769145
1,2,3-Trimethylbenzene	**0.012**	mg/L	0.001	0.001	1	08/23/24 13:22	HRS	L769145
1,2,4-Trimethylbenzene	<0.0009	mg/L	0.0009	0.001	1	08/23/24 13:22	HRS	L769145
1,3,5-Trimethylbenzene	<0.0008	mg/L	0.0008	0.001	1	08/23/24 13:22	HRS	L769145
Vinyl Chloride	<0.0006	mg/L	0.0006	0.001	1	08/23/24 13:22	HRS	L769145
Xylene (Total)	**0.001**	mg/L	0.0008	0.001	1	08/23/24 13:22		L769145
Surrogate: 4-Bromofluorobenzene	120		Limits: 71-137%		1	08/23/24 13:22	HRS	L769145
Surrogate: Dibromofluoromethane	127		Limits: 70-128%		1	08/23/24 13:22	HRS	L769145
Surrogate: 1,2-Dichloroethane - d4	121		Limits: 63-136%		1	08/23/24 13:22	HRS	L769145
Surrogate: Toluene-d8	121		Limits: 70-130%		1	08/23/24 13:22	HRS	L769145

Qualifiers/ Definitions

*	Outside QC Limit	DF	Dilution Factor
J	Estimated value	MQL	Method Quantitation Limit

Waypoint ANALYTICAL
2790 Whitten Road, Memphis, TN 38133
Main 901.213.2400 º Fax 901.213.2440
www.waypointanalytical.com

05143
LaBella Associates
Mr. David Wall
528 Mineral Trace
Hoover , AL 35244

Project Chickasaw Marine Terminal

Information : Chickasaw, AL
Project #2243359

Report Date : 08/26/2024
Received : 08/22/2024

Rebekah Ross
Project Manager

Report Number : **24-235-0006**

REPORT OF ANALYSIS

Lab No : **82503**
Sample ID : **MW-3**

Matrix: **Aqueous**
Sampled: **8/21/2024 10:08**

Analytical Method: 8270D SIM **Prep Batch(es):** **L768691** 08/22/24 11:25
Prep Method: 3511

Test	Results	Units	MDL	MQL	DF	Date / Time Analyzed	By	Analytical Batch
Acenaphthene	**0.000948 J**	mg/L	0.000561	0.00170	100	08/22/24 20:29	JCAA	L768863
Acenaphthylene	<0.000459	mg/L	0.000459	0.00170	100	08/22/24 20:29	JCAA	L768863
Anthracene	**0.00120 J**	mg/L	0.000315	0.00170	100	08/22/24 20:29	JCAA	L768863
Benzo(a)anthracene	<0.00110	mg/L	0.00110	0.00170	100	08/22/24 20:29	JCAA	L768863
Benzo(a)pyrene	<0.00129	mg/L	0.00129	0.00170	100	08/22/24 20:29	JCAA	L768863
Benzo(b)fluoranthene	<0.00160	mg/L	0.00160	0.00170	100	08/22/24 20:29	JCAA	L768863
Benzo(g,h,i)perylene	<0.000791	mg/L	0.000791	0.00170	100	08/22/24 20:29	JCAA	L768863
Benzo(k)fluoranthene	<0.00118	mg/L	0.00118	0.00170	100	08/22/24 20:29	JCAA	L768863
Chrysene	<0.000986	mg/L	0.000986	0.00170	100	08/22/24 20:29	JCAA	L768863
Dibenz(a,h)anthracene	<0.000918	mg/L	0.000918	0.00170	100	08/22/24 20:29	JCAA	L768863
Fluoranthene	<0.000527	mg/L	0.000527	0.00170	100	08/22/24 20:29	JCAA	L768863
Fluorene	**0.00531**	mg/L	0.000867	0.00170	100	08/22/24 20:29	JCAA	L768863
Indeno(1,2,3-cd)pyrene	<0.00145	mg/L	0.00145	0.00170	100	08/22/24 20:29	JCAA	L768863
1-Methylnaphthalene	**0.0317**	mg/L	0.000621	0.00170	100	08/22/24 20:29	JCAA	L768863
2-Methylnaphthalene	**0.0161**	mg/L	0.00119	0.00170	100	08/22/24 20:29	JCAA	L768863
Naphthalene	**0.00207**	mg/L	0.00154	0.00170	100	08/22/24 20:29	JCAA	L768863
Phenanthrene	<0.00156	mg/L	0.00156	0.00170	100	08/22/24 20:29	JCAA	L768863
Pyrene	<0.000417	mg/L	0.000417	0.00170	100	08/22/24 20:29	JCAA	L768863
Surrogate: 2-Fluorobiphenyl	92.1		Limits: 70-130%		100	08/22/24 20:29	JCAA	L768863
Surrogate: 4-Terphenyl-d14	73.9		Limits: 70-130%		100	08/22/24 20:29	JCAA	L768863

Qualifiers/ Definitions

*	Outside QC Limit	DF	Dilution Factor
J	Estimated value	MQL	Method Quantitation Limit

Waypoint ANALYTICAL
2790 Whitten Road, Memphis, TN 38133
Main 901.213.2400 º Fax 901.213.2440
www.waypointanalytical.com

05143
LaBella Associates
Mr. David Wall
528 Mineral Trace
Hoover , AL 35244

Project Information : Chickasaw Marine Terminal
Chickasaw, AL
Project #2243359

Report Date : 08/26/2024
Received : 08/22/2024

Rebekah Ross
Project Manager

Report Number : **24-235-0006**

REPORT OF ANALYSIS

Lab No : **82504**
Sample ID : **MW-4**

Matrix: **Aqueous**
Sampled: **8/21/2024 9:16**

Test	Results	Units	MDL	MQL	DF	Date / Time Analyzed	By	Analytical Method
Dissolved Arsenic	<0.0060	mg/L	0.0060	0.0100	1	08/26/24 12:52	CPW	6010D
Dissolved Barium	**1.01**	mg/L	0.0040	0.0100	1	08/26/24 12:52	CPW	6010D
Dissolved Cadmium	<0.0010	mg/L	0.0010	0.0020	1	08/26/24 12:52	CPW	6010D
Dissolved Chromium	<0.0040	mg/L	0.0040	0.0050	1	08/26/24 12:52	CPW	6010D
Dissolved Lead	<0.0030	mg/L	0.0030	0.0060	1	08/26/24 12:52	CPW	6010D
Dissolved Mercury	<0.00013	mg/L	0.00013	0.00020	1	08/23/24 11:56	FDS	7470A
Dissolved Selenium	<0.0040	mg/L	0.0040	0.0100	1	08/26/24 12:52	CPW	6010D
Dissolved Silver	<0.0030	mg/L	0.0030	0.0050	1	08/26/24 12:52	CPW	6010D

Qualifiers/ Definitions

*	Outside QC Limit	DF	Dilution Factor
J	Estimated value	MQL	Method Quantitation Limit

Waypoint ANALYTICAL
2790 Whitten Road, Memphis, TN 38133
Main 901.213.2400 º Fax 901.213.2440
www.waypointanalytical.com

05143
LaBella Associates
Mr. David Wall
528 Mineral Trace
Hoover , AL 35244

Project Chickasaw Marine Terminal

Information : Chickasaw, AL
Project #2243359

Report Date : 08/26/2024
Received : 08/22/2024

Rebekah Ross
Project Manager

Report Number : **24-235-0006**

REPORT OF ANALYSIS

Lab No : **82504**
Sample ID : **MW-4**

Matrix: **Aqueous**
Sampled: **8/21/2024 9:16**

Analytical Method: 8082A **Prep Batch(es):** **L768947** 08/23/24 13:20
Prep Method: 3510C

Test	Results	Units	MDL	MQL	DF	Date / Time Analyzed	By	Analytical Batch
Aroclor 1016	<0.0013	mg/L	0.0013	0.0020	1	08/23/24 21:30	SWB	L769066
Aroclor 1221	<0.0006	mg/L	0.0006	0.0020	1	08/23/24 21:30	SWB	L769066
Aroclor 1232	<0.0006	mg/L	0.0006	0.0020	1	08/23/24 21:30	SWB	L769066
Aroclor 1242	<0.0006	mg/L	0.0006	0.0020	1	08/23/24 21:30	SWB	L769066
Aroclor 1248	<0.0006	mg/L	0.0006	0.0020	1	08/23/24 21:30	SWB	L769066
Aroclor 1254	<0.0006	mg/L	0.0006	0.0020	1	08/23/24 21:30	SWB	L769066
Aroclor 1260	<0.0016	mg/L	0.0016	0.0020	1	08/23/24 21:30	SWB	L769066
Surrogate: Decachlorobiphenyl	36.2		Limits: 36-116%		1	08/23/24 21:30	SWB	8082A
Surrogate: Tetrachloro-m-xylene	51.5		Limits: 25-123%		1	08/23/24 21:30	SWB	8082A

Analytical Method: 8260B **Prep Batch(es):** **L769061** 08/23/24 09:01
Prep Method: 5030B

Test	Results	Units	MDL	MQL	DF	Date / Time Analyzed	By	Analytical Batch
Acetone	**0.020**	mg/L	0.007	0.020	1	08/23/24 13:43	HRS	L769145
Acrylonitrile	<0.003	mg/L	0.003	0.020	1	08/23/24 13:43	HRS	L769145
Benzene	**0.001**	mg/L	0.0008	0.001	1	08/23/24 13:43	HRS	L769145
Bromobenzene	**0.001**	mg/L	0.0007	0.001	1	08/23/24 13:43	HRS	L769145
Bromodichloromethane	<0.0006	mg/L	0.0006	0.001	1	08/23/24 13:43	HRS	L769145
Bromoform	<0.0008	mg/L	0.0008	0.001	1	08/23/24 13:43	HRS	L769145
Bromomethane	<0.0008	mg/L	0.0008	0.002	1	08/23/24 13:43	HRS	L769145
2-Butanone (MEK)	**0.005 J**	mg/L	0.003	0.020	1	08/23/24 13:43	HRS	L769145
n-Butylbenzene	**0.002**	mg/L	0.0008	0.001	1	08/23/24 13:43	HRS	L769145

Qualifiers/ Definitions

*	Outside QC Limit	DF	Dilution Factor
J	Estimated value	MQL	Method Quantitation Limit

Waypoint ANALYTICAL
2790 Whitten Road, Memphis, TN 38133
Main 901.213.2400 º Fax 901.213.2440
www.waypointanalytical.com

05143
LaBella Associates
Mr. David Wall
528 Mineral Trace
Hoover , AL 35244

Project Chickasaw Marine Terminal

Information : Chickasaw, AL
Project #2243359

Report Date : 08/26/2024
Received : 08/22/2024

Rebekah Ross
Project Manager

Report Number : **24-235-0006**

REPORT OF ANALYSIS

Lab No : **82504**
Sample ID : **MW-4**

Matrix: **Aqueous**
Sampled: **8/21/2024 9:16**

Analytical Method: 8260B **Prep Batch(es):** **L769061** 08/23/24 09:01
Prep Method: 5030B

Test	Results	Units	MDL	MQL	DF	Date / Time Analyzed	By	Analytical Batch
sec-Butyl benzene	**0.001**	mg/L	0.0007	0.001	1	08/23/24 13:43	HRS	L769145
tert-Butyl benzene	<0.0007	mg/L	0.0007	0.001	1	08/23/24 13:43	HRS	L769145
Carbon Disulfide	<0.0006	mg/L	0.0006	0.001	1	08/23/24 13:43	HRS	L769145
Carbon Tetrachloride	<0.0006	mg/L	0.0006	0.001	1	08/23/24 13:43	HRS	L769145
Chlorobenzene	<0.0007	mg/L	0.0007	0.001	1	08/23/24 13:43	HRS	L769145
Chlorodibromomethane	<0.0006	mg/L	0.0006	0.001	1	08/23/24 13:43	HRS	L769145
Chloroethane	<0.0008	mg/L	0.0008	0.001	1	08/23/24 13:43	HRS	L769145
Chloroform	<0.0010	mg/L	0.0010	0.001	1	08/23/24 13:43	HRS	L769145
Chloromethane	<0.0010	mg/L	0.0010	0.001	1	08/23/24 13:43	HRS	L769145
2-Chlorotoluene	**0.005**	mg/L	0.0007	0.001	1	08/23/24 13:43	HRS	L769145
4-Chlorotoluene	<0.0008	mg/L	0.0008	0.001	1	08/23/24 13:43	HRS	L769145
Cyclohexane	<0.002	mg/L	0.002	0.005	1	08/23/24 13:43	HRS	L769145
Di-Isopropyl Ether (DIPE)	<0.002	mg/L	0.002	0.020	1	08/23/24 13:43	HRS	L769145
1,2-Dibromo-3-Chloropropane	**0.001 J**	mg/L	0.0008	0.002	1	08/23/24 13:43	HRS	L769145
1,2-Dibromoethane	<0.0007	mg/L	0.0007	0.001	1	08/23/24 13:43	HRS	L769145
Dibromomethane	<0.0007	mg/L	0.0007	0.001	1	08/23/24 13:43	HRS	L769145
1,2-Dichlorobenzene	**0.002**	mg/L	0.0010	0.001	1	08/23/24 13:43	HRS	L769145
1,3-Dichlorobenzene	<0.0010	mg/L	0.0010	0.001	1	08/23/24 13:43	HRS	L769145
1,4-Dichlorobenzene	<0.0009	mg/L	0.0009	0.001	1	08/23/24 13:43	HRS	L769145
Dichlorodifluoromethane	<0.0008	mg/L	0.0008	0.001	1	08/23/24 13:43	HRS	L769145
1,1-Dichloroethane	<0.0007	mg/L	0.0007	0.001	1	08/23/24 13:43	HRS	L769145
1,2-Dichloroethane	<0.0006	mg/L	0.0006	0.001	1	08/23/24 13:43	HRS	L769145

Qualifiers/ Definitions

*	Outside QC Limit	DF	Dilution Factor
J	Estimated value	MQL	Method Quantitation Limit

Waypoint ANALYTICAL
2790 Whitten Road, Memphis, TN 38133
Main 901.213.2400 º Fax 901.213.2440
www.waypointanalytical.com

05143
LaBella Associates
Mr. David Wall
528 Mineral Trace
Hoover , AL 35244

Project Chickasaw Marine Terminal

Information : Chickasaw, AL
Project #2243359

Report Date : 08/26/2024
Received : 08/22/2024

Rebekah Ross
Project Manager

Report Number : **24-235-0006**

REPORT OF ANALYSIS

Lab No : **82504**
Sample ID : **MW-4**

Matrix: **Aqueous**
Sampled: **8/21/2024 9:16**

Analytical Method: 8260B **Prep Batch(es):** **L769061** 08/23/24 09:01
Prep Method: 5030B

Test	Results	Units	MDL	MQL	DF	Date / Time Analyzed	By	Analytical Batch
1,1-Dichloroethene	<0.0006	mg/L	0.0006	0.001	1	08/23/24 13:43	HRS	L769145
cis-1,2-Dichloroethene	<0.0008	mg/L	0.0008	0.001	1	08/23/24 13:43	HRS	L769145
trans-1,2-Dichloroethene	<0.0006	mg/L	0.0006	0.001	1	08/23/24 13:43	HRS	L769145
1,2-Dichloroethene (Total)	<0.0006	mg/L	0.0006	0.001	1	08/23/24 13:43		L769145
1,2-Dichloropropane	<0.0009	mg/L	0.0009	0.001	1	08/23/24 13:43	HRS	L769145
1,3-Dichloropropane	<0.0008	mg/L	0.0008	0.001	1	08/23/24 13:43	HRS	L769145
2,2-Dichloropropane	<0.0006	mg/L	0.0006	0.001	1	08/23/24 13:43	HRS	L769145
1,1-Dichloropropene	**0.004**	mg/L	0.0006	0.001	1	08/23/24 13:43	HRS	L769145
cis-1,3-Dichloropropene	<0.0007	mg/L	0.0007	0.001	1	08/23/24 13:43	HRS	L769145
trans-1,3-Dichloropropene	<0.0006	mg/L	0.0006	0.001	1	08/23/24 13:43	HRS	L769145
Ethylbenzene	**0.002**	mg/L	0.0006	0.001	1	08/23/24 13:43	HRS	L769145
1,1,2-Trichloro-1,2,2-trifluoroethane	<0.0005	mg/L	0.0005	0.001	1	08/23/24 13:43	HRS	L769145
Hexachlorobutadiene	<0.0009	mg/L	0.0009	0.001	1	08/23/24 13:43	HRS	L769145
2-Hexanone	<0.003	mg/L	0.003	0.005	1	08/23/24 13:43	HRS	L769145
Isopropylbenzene	**0.002**	mg/L	0.0007	0.001	1	08/23/24 13:43	HRS	L769145
4-Isopropyl toluene	<0.0008	mg/L	0.0008	0.001	1	08/23/24 13:43	HRS	L769145
Methyl Acetate	<0.004	mg/L	0.004	0.005	1	08/23/24 13:43	HRS	L769145
4-Methyl-2-Pentanone	<0.003	mg/L	0.003	0.005	1	08/23/24 13:43	HRS	L769145
Methylcyclohexane	<0.002	mg/L	0.002	0.005	1	08/23/24 13:43	HRS	L769145
Methylene Chloride	<0.002	mg/L	0.002	0.005	1	08/23/24 13:43	HRS	L769145
Methyl tert-butyl ether (MTBE)	<0.0007	mg/L	0.0007	0.001	1	08/23/24 13:43	HRS	L769145
n-Propylbenzene	**0.003**	mg/L	0.0007	0.001	1	08/23/24 13:43	HRS	L769145

Qualifiers/ Definitions

*	Outside QC Limit	DF	Dilution Factor
J	Estimated value	MQL	Method Quantitation Limit

Waypoint ANALYTICAL
2790 Whitten Road, Memphis, TN 38133
Main 901.213.2400 º Fax 901.213.2440
www.waypointanalytical.com

05143
LaBella Associates
Mr. David Wall
528 Mineral Trace
Hoover , AL 35244

Project Chickasaw Marine Terminal

Information : Chickasaw, AL
Project #2243359

Report Date : 08/26/2024
Received : 08/22/2024

Rebekah Ross
Project Manager

Report Number : **24-235-0006**

REPORT OF ANALYSIS

Lab No : **82504**
Sample ID : **MW-4**

Matrix: **Aqueous**
Sampled: **8/21/2024 9:16**

Analytical Method: 8260B **Prep Batch(es):** **L769061** 08/23/24 09:01
Prep Method: 5030B

Test	Results	Units	MDL	MQL	DF	Date / Time Analyzed	By	Analytical Batch
Styrene	<0.0007	mg/L	0.0007	0.001	1	08/23/24 13:43	HRS	L769145
1,1,1,2-Tetrachloroethane	<0.0007	mg/L	0.0007	0.001	1	08/23/24 13:43	HRS	L769145
1,1,2,2-Tetrachloroethane	**0.001**	mg/L	0.0005	0.001	1	08/23/24 13:43	HRS	L769145
Tetrachloroethene	<0.0007	mg/L	0.0007	0.001	1	08/23/24 13:43	HRS	L769145
Toluene	**0.001 J**	mg/L	0.0006	0.002	1	08/23/24 13:43	HRS	L769145
1,2,3-Trichlorobenzene	<0.001	mg/L	0.001	0.002	1	08/23/24 13:43	HRS	L769145
1,2,4-Trichlorobenzene	<0.001	mg/L	0.001	0.002	1	08/23/24 13:43	HRS	L769145
1,1,1-Trichloroethane	<0.0006	mg/L	0.0006	0.001	1	08/23/24 13:43	HRS	L769145
1,1,2-Trichloroethane	**0.001**	mg/L	0.0008	0.001	1	08/23/24 13:43	HRS	L769145
Trichloroethene	<0.0007	mg/L	0.0007	0.001	1	08/23/24 13:43	HRS	L769145
Trichlorofluoromethane	<0.0006	mg/L	0.0006	0.001	1	08/23/24 13:43	HRS	L769145
1,2,3-Trichloropropane	**0.001**	mg/L	0.0008	0.001	1	08/23/24 13:43	HRS	L769145
1,2,3-Trimethylbenzene	**0.050**	mg/L	0.001	0.001	1	08/23/24 13:43	HRS	L769145
1,2,4-Trimethylbenzene	**0.001**	mg/L	0.0009	0.001	1	08/23/24 13:43	HRS	L769145
1,3,5-Trimethylbenzene	<0.0008	mg/L	0.0008	0.001	1	08/23/24 13:43	HRS	L769145
Vinyl Chloride	**0.001**	mg/L	0.0006	0.001	1	08/23/24 13:43	HRS	L769145
Xylene (Total)	**0.002**	mg/L	0.0008	0.001	1	08/23/24 13:43		L769145
Surrogate: 4-Bromofluorobenzene	126		Limits: 71-137%		1	08/23/24 13:43	HRS	L769145
Surrogate: Dibromofluoromethane	124		Limits: 70-128%		1	08/23/24 13:43	HRS	L769145
Surrogate: 1,2-Dichloroethane - d4	126		Limits: 63-136%		1	08/23/24 13:43	HRS	L769145
Surrogate: Toluene-d8	125		Limits: 70-130%		1	08/23/24 13:43	HRS	L769145

Qualifiers/ Definitions

*	Outside QC Limit	DF	Dilution Factor
J	Estimated value	MQL	Method Quantitation Limit

2790 Whitten Road, Memphis, TN 38133
Main 901.213.2400 º Fax 901.213.2440
www.waypointanalytical.com

05143
LaBella Associates
Mr. David Wall
528 Mineral Trace
Hoover , AL 35244

Project Chickasaw Marine Terminal

Information : Chickasaw, AL
Project #2243359

Report Date : 08/26/2024
Received : 08/22/2024

Rebekah Ross
Project Manager

Report Number : **24-235-0006**

REPORT OF ANALYSIS

Lab No : **82504**
Sample ID : **MW-4**

Matrix: **Aqueous**
Sampled: **8/21/2024 9:16**

Analytical Method: 8270D SIM **Prep Batch(es):** **L768691** 08/22/24 11:25
Prep Method: 3511

Test	Results	Units	MDL	MQL	DF	Date / Time Analyzed	By	Analytical Batch
Acenaphthene	**0.000922**	mg/L	0.000056	0.000170	10	08/22/24 19:05	JCAA	L768863
Acenaphthylene	<0.000045	mg/L	0.000045	0.000170	10	08/22/24 19:05	JCAA	L768863
Anthracene	**0.000442**	mg/L	0.000031	0.000170	10	08/22/24 19:05	JCAA	L768863
Benzo(a)anthracene	<0.000110	mg/L	0.000110	0.000170	10	08/22/24 19:05	JCAA	L768863
Benzo(a)pyrene	<0.000129	mg/L	0.000129	0.000170	10	08/22/24 19:05	JCAA	L768863
Benzo(b)fluoranthene	<0.000160	mg/L	0.000160	0.000170	10	08/22/24 19:05	JCAA	L768863
Benzo(g,h,i)perylene	<0.000079	mg/L	0.000079	0.000170	10	08/22/24 19:05	JCAA	L768863
Benzo(k)fluoranthene	<0.000118	mg/L	0.000118	0.000170	10	08/22/24 19:05	JCAA	L768863
Chrysene	<0.000098	mg/L	0.000098	0.000170	10	08/22/24 19:05	JCAA	L768863
Dibenz(a,h)anthracene	<0.000091	mg/L	0.000091	0.000170	10	08/22/24 19:05	JCAA	L768863
Fluoranthene	<0.000052	mg/L	0.000052	0.000170	10	08/22/24 19:05	JCAA	L768863
Fluorene	**0.00162**	mg/L	0.000086	0.000170	10	08/22/24 19:05	JCAA	L768863
Indeno(1,2,3-cd)pyrene	<0.000145	mg/L	0.000145	0.000170	10	08/22/24 19:05	JCAA	L768863
1-Methylnaphthalene	**0.00941**	mg/L	0.000062	0.000170	10	08/22/24 19:05	JCAA	L768863
2-Methylnaphthalene	**0.00694**	mg/L	0.000119	0.000170	10	08/22/24 19:05	JCAA	L768863
Naphthalene	**0.00803**	mg/L	0.000154	0.000170	10	08/22/24 19:05	JCAA	L768863
Phenanthrene	<0.000156	mg/L	0.000156	0.000170	10	08/22/24 19:05	JCAA	L768863
Pyrene	<0.000041	mg/L	0.000041	0.000170	10	08/22/24 19:05	JCAA	L768863
Surrogate: 2-Fluorobiphenyl	74.3		Limits: 70-130%		10	08/22/24 19:05	JCAA	L768863
Surrogate: 4-Terphenyl-d14	**49.8** *		Limits: 70-130%		10	08/22/24 19:05	JCAA	L768863

Qualifiers/ Definitions

*	Outside QC Limit	DF	Dilution Factor
J	Estimated value	MQL	Method Quantitation Limit

Waypoint ANALYTICAL
2790 Whitten Road, Memphis, TN 38133
Main 901.213.2400 º Fax 901.213.2440
www.waypointanalytical.com

Quality Control Data

Client ID: LaBella Associates
Project Description: Chickasaw Marine Terminal
Report No: 24-235-0006

QC Prep: L768777
QC Prep Batch Method: 3005A
QC Analytical Batch(es): L769268
Analysis Method: 6010D
Analysis Description: Metals Analysis

Lab Reagent Blank LRB-L768777 Matrix: AQU
Associated Lab Samples: 82502, 82503, 82504

Parameter	Units	Blank Result	MDL	MQL	Analyzed
Dissolved Arsenic	mg/L	<0.0060	0.0060	0.0100	08/26/24 12:36
Dissolved Barium	mg/L	<0.0040	0.0040	0.0100	08/26/24 12:36
Dissolved Cadmium	mg/L	<0.0010	0.0010	0.0020	08/26/24 12:36
Dissolved Chromium	mg/L	<0.0040	0.0040	0.0050	08/26/24 12:36
Dissolved Lead	mg/L	<0.0030	0.0030	0.0060	08/26/24 12:36
Dissolved Selenium	mg/L	<0.0040	0.0040	0.0100	08/26/24 12:36
Dissolved Silver	mg/L	<0.0030	0.0030	0.0050	08/26/24 12:36

Laboratory Control Sample & LCSD LCS-L768777 LCSD-L768777

Parameter	Units	Spike Conc.	LCS Result	LCSD Result	LCS %Rec	LCSD % Rec	% Rec Limits	RPD	Max RPD
Dissolved Arsenic	mg/L	0.100	0.0981	0.100	98.0	100	80-120	1.9	20.0
Dissolved Barium	mg/L	1.00	1.03	1.03	103	103	80-120	0.0	20.0
Dissolved Cadmium	mg/L	0.100	0.104	0.104	104	104	80-120	0.0	20.0
Dissolved Chromium	mg/L	1.00	1.11	1.12	111	112	80-120	0.8	20.0
Dissolved Lead	mg/L	0.100	0.101	0.101	101	101	80-120	0.0	20.0
Dissolved Selenium	mg/L	0.100	0.102	0.102	102	102	80-120	0.0	20.0
Dissolved Silver	mg/L	0.100	0.109	0.111	109	111	80-120	1.8	20.0

Waypoint ANALYTICAL
2790 Whitten Road, Memphis, TN 38133
Main 901.213.2400 º Fax 901.213.2440
www.waypointanalytical.com

Quality Control Data

Client ID: **LaBella Associates**
Project Description: **Chickasaw Marine Terminal**
Report No: **24-235-0006**

QC Prep: L768821
QC Prep Batch Method: 7470A
QC Analytical Batch(es): L768960
Analysis Method: 7470A
Analysis Description: Total Aqueous Mercury Analysis - CVAA

Lab Reagent Blank LRB-L768821 Matrix: AQU
Associated Lab Samples: 82502, 82503, 82504

Parameter	Units	Blank Result	MDL	MQL	Analyzed
Dissolved Mercury	mg/L	<0.00010	0.00010	0.00020	08/23/24 11:49

Laboratory Control Sample & LCSD LCS-L768821 LCSD-L768821

Parameter	Units	Spike Conc.	LCS Result	LCSD Result	LCS %Rec	LCSD % Rec	% Rec Limits	RPD	Max RPD
Dissolved Mercury	mg/L	0.00400	0.00445	0.00460	111	115	80-120	3.3	20.0

Waypoint ANALYTICAL
2790 Whitten Road, Memphis, TN 38133
Main 901.213.2400 º Fax 901.213.2440
www.waypointanalytical.com

Quality Control Data

Client ID: LaBella Associates
Project Description: Chickasaw Marine Terminal
Report No: 24-235-0006

QC Prep: L768947
QC Prep Batch Method: 3510C
QC Analytical Batch(es): L769066
Analysis Method: 8082A
Analysis Description: Polychlorinated Biphenyls (PCB's)

Lab Reagent Blank LRB-L768947 Matrix: AQU
Associated Lab Samples: 82502, 82503, 82504

Parameter	Units	Blank Result	MDL	MQL	Analyzed	% Recovery	% Rec Limits
Aroclor 1016	mg/L	<0.0001	0.0001	0.0002	08/23/24 19:43		
Aroclor 1221	mg/L	<0.00007	0.00007	0.0002	08/23/24 19:43		
Aroclor 1232	mg/L	<0.00007	0.00007	0.0002	08/23/24 19:43		
Aroclor 1242	mg/L	<0.00007	0.00007	0.0002	08/23/24 19:43		
Aroclor 1248	mg/L	<0.00007	0.00007	0.0002	08/23/24 19:43		
Aroclor 1254	mg/L	<0.00007	0.00007	0.0002	08/23/24 19:43		
Aroclor 1260	mg/L	<0.0001	0.0001	0.0002	08/23/24 19:43		
Decachlorobiphenyl (S)					08/23/24 19:43	53.8	36-116
Tetrachloro-m-xylene (S)					08/23/24 19:43	56.3	25-123

Laboratory Control Sample & LCSD LCS-L768947 LCSD-L768947

Parameter	Units	Spike Conc.	LCS Result	LCSD Result	LCS %Rec	LCSD % Rec	% Rec Limits	RPD	Max RPD
Aroclor 1016	mg/L	0.0050	0.0040	0.0036	80.4	73.4	44-116	9.1	20
Aroclor 1260	mg/L	0.0050	0.0036	0.0035	72.2	71.0	43-129	1.6	20
Decachlorobiphenyl (S)					38.8	36.3	36-116		
Tetrachloro-m-xylene (S)					58.1	54.6	25-123		

Waypoint ANALYTICAL
2790 Whitten Road, Memphis, TN 38133
Main 901.213.2400 º Fax 901.213.2440
www.waypointanalytical.com

Quality Control Data

Client ID: LaBella Associates
Project Description: Chickasaw Marine Terminal
Report No: 24-235-0006

QC Prep: L769061
QC Prep Batch Method: 5030B
QC Analytical Batch(es): L769145
Analysis Method: 8260B
Analysis Description: Volatile Organic Compounds - GC/MS

Lab Reagent Blank LRB-L769061 Matrix: AQU
Associated Lab Samples: 82502, 82503, 82504

Parameter	Units	Blank Result	MDL	MQL	Analyzed	% Recovery	% Rec Limits
Acetone	mg/L	<0.007	0.007	0.020	08/23/24 12:19		
Acrylonitrile	mg/L	<0.003	0.003	0.020	08/23/24 12:19		
Benzene	mg/L	<0.0008	0.0008	0.001	08/23/24 12:19		
Bromobenzene	mg/L	<0.0007	0.0007	0.001	08/23/24 12:19		
Bromodichloromethane	mg/L	<0.0006	0.0006	0.001	08/23/24 12:19		
Bromoform	mg/L	<0.0008	0.0008	0.001	08/23/24 12:19		
Bromomethane	mg/L	<0.0008	0.0008	0.002	08/23/24 12:19		
2-Butanone (MEK)	mg/L	<0.003	0.003	0.020	08/23/24 12:19		
n-Butylbenzene	mg/L	<0.0008	0.0008	0.001	08/23/24 12:19		
sec-Butyl benzene	mg/L	<0.0007	0.0007	0.001	08/23/24 12:19		
tert-Butyl benzene	mg/L	<0.0007	0.0007	0.001	08/23/24 12:19		
Carbon Disulfide	mg/L	<0.0006	0.0006	0.001	08/23/24 12:19		
Carbon Tetrachloride	mg/L	<0.0006	0.0006	0.001	08/23/24 12:19		
Chlorobenzene	mg/L	<0.0007	0.0007	0.001	08/23/24 12:19		
Chlorodibromomethane	mg/L	<0.0006	0.0006	0.001	08/23/24 12:19		
Chloroethane	mg/L	<0.0008	0.0008	0.001	08/23/24 12:19		
Chloroform	mg/L	<0.0010	0.0010	0.001	08/23/24 12:19		
Chloromethane	mg/L	<0.0010	0.0010	0.001	08/23/24 12:19		
2-Chlorotoluene	mg/L	<0.0007	0.0007	0.001	08/23/24 12:19		
4-Chlorotoluene	mg/L	<0.0008	0.0008	0.001	08/23/24 12:19		
Cyclohexane	mg/L	<0.002	0.002	0.005	08/23/24 12:19		
Di-Isopropyl Ether (DIPE)	mg/L	<0.002	0.002	0.020	08/23/24 12:19		
1,2-Dibromo-3-Chloropropane	mg/L	<0.0008	0.0008	0.002	08/23/24 12:19		
1,2-Dibromoethane	mg/L	<0.0007	0.0007	0.001	08/23/24 12:19		
Dibromomethane	mg/L	<0.0007	0.0007	0.001	08/23/24 12:19		
1,2-Dichlorobenzene	mg/L	<0.0010	0.0010	0.001	08/23/24 12:19		
1,3-Dichlorobenzene	mg/L	<0.0010	0.0010	0.001	08/23/24 12:19		

Waypoint ANALYTICAL
2790 Whitten Road, Memphis, TN 38133
Main 901.213.2400 º Fax 901.213.2440
www.waypointanalytical.com

Quality Control Data

Client ID: LaBella Associates
Project Description: Chickasaw Marine Terminal
Report No: 24-235-0006

QC Prep: L769061
QC Prep Batch Method: 5030B
QC Analytical Batch(es): L769145
Analysis Method: 8260B
Analysis Description: Volatile Organic Compounds - GC/MS

Lab Reagent Blank LRB-L769061 Matrix: AQU
Associated Lab Samples: 82502, 82503, 82504

Parameter	Units	Blank Result	MDL	MQL	Analyzed	% Recovery	% Rec Limits
1,4-Dichlorobenzene	mg/L	<0.0009	0.0009	0.001	08/23/24 12:19		
Dichlorodifluoromethane	mg/L	<0.0008	0.0008	0.001	08/23/24 12:19		
1,1-Dichloroethane	mg/L	<0.0007	0.0007	0.001	08/23/24 12:19		
1,2-Dichloroethane	mg/L	<0.0006	0.0006	0.001	08/23/24 12:19		
1,1-Dichloroethene	mg/L	<0.0006	0.0006	0.001	08/23/24 12:19		
cis-1,2-Dichloroethene	mg/L	<0.0008	0.0008	0.001	08/23/24 12:19		
trans-1,2-Dichloroethene	mg/L	<0.0006	0.0006	0.001	08/23/24 12:19		
1,2-Dichloropropane	mg/L	<0.0009	0.0009	0.001	08/23/24 12:19		
1,3-Dichloropropane	mg/L	<0.0008	0.0008	0.001	08/23/24 12:19		
2,2-Dichloropropane	mg/L	<0.0006	0.0006	0.001	08/23/24 12:19		
1,1-Dichloropropene	mg/L	<0.0006	0.0006	0.001	08/23/24 12:19		
cis-1,3-Dichloropropene	mg/L	<0.0007	0.0007	0.001	08/23/24 12:19		
trans-1,3-Dichloropropene	mg/L	<0.0006	0.0006	0.001	08/23/24 12:19		
Ethylbenzene	mg/L	<0.0006	0.0006	0.001	08/23/24 12:19		
1,1,2-Trichloro-1,2,2-trifluoroethane	mg/L	<0.0005	0.0005	0.001	08/23/24 12:19		
Hexachlorobutadiene	mg/L	<0.0009	0.0009	0.001	08/23/24 12:19		
2-Hexanone	mg/L	<0.003	0.003	0.005	08/23/24 12:19		
Isopropylbenzene	mg/L	<0.0007	0.0007	0.001	08/23/24 12:19		
4-Isopropyl toluene	mg/L	<0.0008	0.0008	0.001	08/23/24 12:19		
Methyl Acetate	mg/L	<0.004	0.004	0.005	08/23/24 12:19		
4-Methyl-2-Pentanone	mg/L	<0.003	0.003	0.005	08/23/24 12:19		
Methylcyclohexane	mg/L	<0.002	0.002	0.005	08/23/24 12:19		
Methylene Chloride	mg/L	<0.002	0.002	0.005	08/23/24 12:19		
Methyl tert-butyl ether (MTBE)	mg/L	<0.0007	0.0007	0.001	08/23/24 12:19		
m,p-Xylene	mg/L	<0.001	0.001	0.002	08/23/24 12:19		
o-Xylene	mg/L	<0.0008	0.0008	0.001	08/23/24 12:19		
n-Propylbenzene	mg/L	<0.0007	0.0007	0.001	08/23/24 12:19		

Waypoint ANALYTICAL
2790 Whitten Road, Memphis, TN 38133
Main 901.213.2400 º Fax 901.213.2440
www.waypointanalytical.com

Quality Control Data

Client ID: LaBella Associates
Project Description: Chickasaw Marine Terminal
Report No: 24-235-0006

QC Prep: L769061
QC Prep Batch Method: 5030B
QC Analytical Batch(es): L769145
Analysis Method: 8260B
Analysis Description: Volatile Organic Compounds - GC/MS

Lab Reagent Blank LRB-L769061 Matrix: AQU
Associated Lab Samples: 82502, 82503, 82504

Parameter	Units	Blank Result	MDL	MQL	Analyzed	% Recovery	% Rec Limits
Styrene	mg/L	<0.0007	0.0007	0.001	08/23/24 12:19		
1,1,1,2-Tetrachloroethane	mg/L	<0.0007	0.0007	0.001	08/23/24 12:19		
1,1,2,2-Tetrachloroethane	mg/L	<0.0005	0.0005	0.001	08/23/24 12:19		
Tetrachloroethene	mg/L	<0.0007	0.0007	0.001	08/23/24 12:19		
Toluene	mg/L	<0.0006	0.0006	0.002	08/23/24 12:19		
1,2,3-Trichlorobenzene	mg/L	<0.001	0.001	0.002	08/23/24 12:19		
1,2,4-Trichlorobenzene	mg/L	<0.001	0.001	0.002	08/23/24 12:19		
1,1,1-Trichloroethane	mg/L	<0.0006	0.0006	0.001	08/23/24 12:19		
1,1,2-Trichloroethane	mg/L	<0.0008	0.0008	0.001	08/23/24 12:19		
Trichloroethene	mg/L	<0.0007	0.0007	0.001	08/23/24 12:19		
Trichlorofluoromethane	mg/L	<0.0006	0.0006	0.001	08/23/24 12:19		
1,2,3-Trichloropropane	mg/L	<0.0008	0.0008	0.001	08/23/24 12:19		
1,2,3-Trimethylbenzene	mg/L	<0.001	0.001	0.001	08/23/24 12:19		
1,2,4-Trimethylbenzene	mg/L	<0.0009	0.0009	0.001	08/23/24 12:19		
1,3,5-Trimethylbenzene	mg/L	<0.0008	0.0008	0.001	08/23/24 12:19		
Vinyl Chloride	mg/L	<0.0006	0.0006	0.001	08/23/24 12:19		
4-Bromofluorobenzene (S)					08/23/24 12:19	100	71-137
Dibromofluoromethane (S)					08/23/24 12:19	124	70-128
1,2-Dichloroethane - d4 (S)					08/23/24 12:19	121	63-136
Toluene-d8 (S)					08/23/24 12:19	109	70-130

Laboratory Control Sample & LCSD LCS-L769061 LCSD-L769061

Parameter	Units	Spike Conc.	LCS Result	LCSD Result	LCS %Rec	LCSD % Rec	% Rec Limits	RPD	Max RPD
Acetone	mg/L	0.100	0.140	0.139	140	139	40-160	0.7	20
Acrylonitrile	mg/L	0.100	0.121	0.121	121	121	40-160	0.0	20

Waypoint ANALYTICAL
2790 Whitten Road, Memphis, TN 38133
Main 901.213.2400 º Fax 901.213.2440
www.waypointanalytical.com

Quality Control Data

Client ID: LaBella Associates
Project Description: Chickasaw Marine Terminal
Report No: 24-235-0006

QC Prep: L769061
QC Prep Batch Method: 5030B
QC Analytical Batch(es): L769145
Analysis Method: 8260B
Analysis Description: Volatile Organic Compounds - GC/MS

Laboratory Control Sample & LCSD LCS-L769061 LCSD-L769061

Parameter	Units	Spike Conc.	LCS Result	LCSD Result	LCS %Rec	LCSD % Rec	% Rec Limits	RPD	Max RPD
Benzene	mg/L	0.100	0.108	0.109	108	109	70-130	0.9	20
Bromobenzene	mg/L	0.100	0.112	0.112	112	112	75-125	0.0	20
Bromodichloromethane	mg/L	0.100	0.119	0.125	119	125	75-125	4.9	20
Bromoform	mg/L	0.100	0.110	0.109	110	109	70-130	0.9	20
Bromomethane	mg/L	0.100	0.123	0.114	123	114	40-160	7.5	20
2-Butanone (MEK)	mg/L	0.100	0.141	0.139	141	139	40-160	1.4	20
n-Butylbenzene	mg/L	0.100	0.113	0.108	113	108	70-130	4.5	20
sec-Butyl benzene	mg/L	0.100	0.110	0.108	110	108	70-130	1.8	20
tert-Butyl benzene	mg/L	0.100	0.108	0.106	108	106	70-130	1.8	20
Carbon Disulfide	mg/L	0.100	0.078	0.076	78.8	76.1	40-160	3.4	20
Carbon Tetrachloride	mg/L	0.100	0.111	0.108	111	108	65-135	2.7	20
Chlorobenzene	mg/L	0.100	0.102	0.101	102	101	80-120	0.9	20
Chlorodibromomethane	mg/L	0.100	0.118	0.120	118	120	60-140	1.6	20
Chloroethane	mg/L	0.100	0.103	0.102	103	102	60-140	0.9	20
Chloroform	mg/L	0.100	0.116	0.118	116	118	80-120	1.7	20
Chloromethane	mg/L	0.100	0.079	0.085	79.1	85.0	40-160	7.1	20
2-Chlorotoluene	mg/L	0.100	0.110	0.108	110	108	75-125	1.8	20
4-Chlorotoluene	mg/L	0.100	0.111	0.110	111	110	75-125	0.9	20
Cyclohexane	mg/L	0.100	0.092	0.088	92.3	88.8	70-130	3.8	20
Di-Isopropyl Ether (DIPE)	mg/L	0.100	0.116	0.118	116	118	40-160	1.7	20
1,2-Dibromo-3-Chloropropane	mg/L	0.100	0.115	0.113	115	113	50-150	1.7	20
1,2-Dibromoethane	mg/L	0.100	0.126	0.123	126	123	70-130	2.4	20
Dibromomethane	mg/L	0.100	0.106	0.106	106	106	75-125	0.0	20
1,2-Dichlorobenzene	mg/L	0.100	0.114	0.114	114	114	70-130	0.0	20
1,3-Dichlorobenzene	mg/L	0.100	0.118	0.116	118	116	75-125	1.7	20
1,4-Dichlorobenzene	mg/L	0.100	0.116	0.114	116	114	75-125	1.7	20

Waypoint ANALYTICAL
2790 Whitten Road, Memphis, TN 38133
Main 901.213.2400 º Fax 901.213.2440
www.waypointanalytical.com

Quality Control Data

Client ID: LaBella Associates
Project Description: Chickasaw Marine Terminal
Report No: 24-235-0006

QC Prep: L769061
QC Prep Batch Method: 5030B
QC Analytical Batch(es): L769145
Analysis Method: 8260B
Analysis Description: Volatile Organic Compounds - GC/MS

Laboratory Control Sample & LCSD LCS-L769061 LCSD-L769061

Parameter	Units	Spike Conc.	LCS Result	LCSD Result	LCS %Rec	LCSD % Rec	% Rec Limits	RPD	Max RPD
Dichlorodifluoromethane	mg/L	0.100	0.066	0.069	66.5	69.0	40-160	3.6	20
1,1-Dichloroethane	mg/L	0.100	0.102	0.103	102	103	70-130	0.9	20
1,2-Dichloroethane	mg/L	0.100	0.123	0.126	123	126	70-130	2.4	20
1,1-Dichloroethene	mg/L	0.100	0.086	0.084	86.1	84.4	80-120	1.9	20
cis-1,2-Dichloroethene	mg/L	0.100	0.104	0.103	104	103	70-130	0.9	20
trans-1,2-Dichloroethene	mg/L	0.100	0.095	0.094	95.1	94.7	60-140	0.4	20
1,2-Dichloropropane	mg/L	0.100	0.112	0.111	112	111	80-120	0.8	20
1,3-Dichloropropane	mg/L	0.100	0.114	0.112	114	112	75-125	1.7	20
2,2-Dichloropropane	mg/L	0.100	0.110	0.111	110	111	70-130	0.9	20
1,1-Dichloropropene	mg/L	0.100	0.101	0.100	101	100	75-125	0.9	20
cis-1,3-Dichloropropene	mg/L	0.100	0.119	0.118	119	118	70-130	0.8	20
trans-1,3-Dichloropropene	mg/L	0.100	0.125	0.125	125	125	55-145	0.0	20
Ethylbenzene	mg/L	0.100	0.108	0.105	108	105	80-120	2.8	20
1,1,2-Trichloro-1,2,2-trifluoroethane	mg/L	0.100	0.079	0.077	79.5	77.1	40-160	3.0	20
Hexachlorobutadiene	mg/L	0.100	0.093	0.094	93.9	94.1	50-150	0.2	20
2-Hexanone	mg/L	0.100	0.127	0.123	127	123	55-145	3.2	20
Isopropylbenzene	mg/L	0.100	0.105	0.104	105	104	75-125	0.9	20
4-Isopropyl toluene	mg/L	0.100	0.112	0.109	112	109	75-125	2.7	20
Methyl Acetate	mg/L	0.100	0.102	0.100	102	100	70-130	1.9	20
4-Methyl-2-Pentanone	mg/L	0.100	0.124	0.123	124	123	60-140	0.8	20
Methylcyclohexane	mg/L	0.100	0.098	0.093	98.3	93.1	70-130	5.4	20
Methylene Chloride	mg/L	0.100	0.108	0.108	108	108	55-145	0.0	20
Methyl tert-butyl ether (MTBE)	mg/L	0.100	0.110	0.114	110	114	65-135	3.5	20
m,p-Xylene	mg/L	0.200	0.220	0.216	110	108	75-125	1.8	20
o-Xylene	mg/L	0.100	0.109	0.108	109	108	70-130	0.9	20
n-Propylbenzene	mg/L	0.100	0.114	0.112	114	112	70-130	1.7	20

Waypoint ANALYTICAL
2790 Whitten Road, Memphis, TN 38133
Main 901.213.2400 º Fax 901.213.2440
www.waypointanalytical.com

Quality Control Data

Client ID: LaBella Associates
Project Description: Chickasaw Marine Terminal
Report No: 24-235-0006

QC Prep: L769061
QC Prep Batch Method: 5030B
QC Analytical Batch(es): L769145
Analysis Method: 8260B
Analysis Description: Volatile Organic Compounds - GC/MS

Laboratory Control Sample & LCSD LCS-L769061 LCSD-L769061

Parameter	Units	Spike Conc.	LCS Result	LCSD Result	LCS %Rec	LCSD % Rec	% Rec Limits	RPD	Max RPD
Styrene	mg/L	0.100	0.113	0.112	113	112	65-135	0.8	20
1,1,1,2-Tetrachloroethane	mg/L	0.100	0.109	0.109	109	109	70-130	0.0	20
1,1,2,2-Tetrachloroethane	mg/L	0.100	0.117	0.115	117	115	65-135	1.7	20
Tetrachloroethene	mg/L	0.100	0.101	0.098	101	98.0	45-155	3.0	20
Toluene	mg/L	0.100	0.114	0.112	114	112	80-120	1.7	20
1,2,3-Trichlorobenzene	mg/L	0.100	0.090	0.090	90.3	90.2	60-140	0.1	20
1,2,4-Trichlorobenzene	mg/L	0.100	0.084	0.084	84.8	84.1	65-135	0.8	20
1,1,1-Trichloroethane	mg/L	0.100	0.115	0.112	115	112	65-135	2.6	20
1,1,2-Trichloroethane	mg/L	0.100	0.124	0.121	124	121	75-125	2.4	20
Trichloroethene	mg/L	0.100	0.109	0.106	109	106	70-130	2.7	20
Trichlorofluoromethane	mg/L	0.100	0.107	0.107	107	107	40-140	0.0	20
1,2,3-Trichloropropane	mg/L	0.100	0.124	0.125	124	125	75-125	0.8	20
1,2,3-Trimethylbenzene	mg/L	0.287	0.285	0.286	99.3	99.6	60-140	0.3	20
1,2,4-Trimethylbenzene	mg/L	0.100	0.110	0.108	110	108	65-135	1.8	20
1,3,5-Trimethylbenzene	mg/L	0.100	0.110	0.108	110	108	75-125	1.8	20
Vinyl Chloride	mg/L	0.100	0.080	0.080	80.3	80.2	80-120	0.1	20
4-Bromofluorobenzene (S)					105	107	71-137		
Dibromofluoromethane (S)					111	114	70-128		
1,2-Dichloroethane - d4 (S)					120	119	63-136		
Toluene-d8 (S)					101	98.6	70-130		

Waypoint ANALYTICAL
2790 Whitten Road, Memphis, TN 38133
Main 901.213.2400 º Fax 901.213.2440
www.waypointanalytical.com

Quality Control Data

Client ID: LaBella Associates
Project Description: Chickasaw Marine Terminal
Report No: 24-235-0006

QC Prep: L768691
QC Prep Batch Method: 3511
QC Analytical Batch(es): L768863
Analysis Method: 8270D SIM
Analysis Description: Semivolatile Organic Compounds - GC/MS (SIM)

Lab Reagent Blank LRB-L768691 Matrix: AQU
Associated Lab Samples: 82502, 82503, 82504

Parameter	Units	Blank Result	MDL	MQL	Analyzed	% Recovery	% Rec Limits
Acenaphthene	mg/L	<0.000006	0.000006	0.000020	08/22/24 16:39		
Acenaphthylene	mg/L	<0.000005	0.000005	0.000020	08/22/24 16:39		
Anthracene	mg/L	<0.000003	0.000003	0.000020	08/22/24 16:39		
Benzo(a)anthracene	mg/L	<0.000012	0.000012	0.000020	08/22/24 16:39		
Benzo(a)pyrene	mg/L	<0.000015	0.000015	0.000020	08/22/24 16:39		
Benzo(b)fluoranthene	mg/L	<0.000018	0.000018	0.000020	08/22/24 16:39		
Benzo(g,h,i)perylene	mg/L	<0.000009	0.000009	0.000020	08/22/24 16:39		
Benzo(k)fluoranthene	mg/L	<0.000013	0.000013	0.000020	08/22/24 16:39		
Chrysene	mg/L	<0.000011	0.000011	0.000020	08/22/24 16:39		
Dibenz(a,h)anthracene	mg/L	<0.000010	0.000010	0.000020	08/22/24 16:39		
Fluoranthene	mg/L	<0.000006	0.000006	0.000020	08/22/24 16:39		
Fluorene	mg/L	<0.000010	0.000010	0.000020	08/22/24 16:39		
Indeno(1,2,3-cd)pyrene	mg/L	<0.000017	0.000017	0.000020	08/22/24 16:39		
1-Methylnaphthalene	mg/L	<0.000007	0.000007	0.000020	08/22/24 16:39		
2-Methylnaphthalene	mg/L	<0.000014	0.000014	0.000020	08/22/24 16:39		
Naphthalene	mg/L	<0.000018	0.000018	0.000020	08/22/24 16:39		
Phenanthrene	mg/L	<0.000018	0.000018	0.000020	08/22/24 16:39		
Pyrene	mg/L	<0.000004	0.000004	0.000020	08/22/24 16:39		
2-Fluorobiphenyl (S)					08/22/24 16:39	80.1	70-130
4-Terphenyl-d14 (S)					08/22/24 16:39	70.9	70-130

Laboratory Control Sample & LCSD LCS-L768691 LCSD-L768691

Parameter	Units	Spike Conc.	LCS Result	LCSD Result	LCS %Rec	LCSD % Rec	% Rec Limits	RPD	Max RPD
Acenaphthene	mg/L	0.00303	0.00275	0.00266	90.7	87.7	60-140	3.3	20
Acenaphthylene	mg/L	0.00303	0.00280	0.00268	92.4	88.4	60-140	4.3	20

Waypoint ANALYTICAL
2790 Whitten Road, Memphis, TN 38133
Main 901.213.2400 º Fax 901.213.2440
www.waypointanalytical.com

Quality Control Data

Client ID: LaBella Associates
Project Description: Chickasaw Marine Terminal
Report No: 24-235-0006

QC Prep: L768691
QC Prep Batch Method: 3511
QC Analytical Batch(es): L768863
Analysis Method: 8270D SIM
Analysis Description: Semivolatile Organic Compounds - GC/MS (SIM)

Laboratory Control Sample & LCSD LCS-L768691 LCSD-L768691

Parameter	Units	Spike Conc.	LCS Result	LCSD Result	LCS %Rec	LCSD % Rec	% Rec Limits	RPD	Max RPD
Anthracene	mg/L	0.00303	0.00297	0.00287	98.0	94.7	60-140	3.4	20
Benzo(a)anthracene	mg/L	0.00303	0.00261	0.00249	86.1	82.1	60-140	4.7	20
Benzo(a)pyrene	mg/L	0.00303	0.00229	0.00219	75.5	72.2	60-140	4.4	20
Benzo(b)fluoranthene	mg/L	0.00303	0.00238	0.00223	78.5	73.5	60-140	6.5	20
Benzo(g,h,i)perylene	mg/L	0.00303	0.00205	0.00201	67.6	66.3	60-140	1.9	20
Benzo(k)fluoranthene	mg/L	0.00303	0.00213	0.00206	70.2	67.9	60-140	3.3	20
Chrysene	mg/L	0.00303	0.00249	0.00239	82.1	78.8	60-140	4.0	20
Dibenz(a,h)anthracene	mg/L	0.00303	0.00205	0.00211	67.6	69.6	60-140	2.8	20
Fluoranthene	mg/L	0.00303	0.00302	0.00292	99.6	96.3	60-140	3.3	20
Fluorene	mg/L	0.00303	0.00285	0.00263	94.0	86.7	60-140	8.0	20
Indeno(1,2,3-cd)pyrene	mg/L	0.00303	0.00217	0.00207	71.6	68.3	60-140	4.7	20
1-Methylnaphthalene	mg/L	0.00303	0.00255	0.00249	84.1	82.1	60-140	2.3	20
2-Methylnaphthalene	mg/L	0.00303	0.00245	0.00240	80.8	79.2	60-140	2.0	20
Naphthalene	mg/L	0.00303	0.00253	0.00249	83.4	82.1	60-140	1.5	20
Phenanthrene	mg/L	0.00303	0.00293	0.00283	96.6	93.3	60-140	3.4	20
Pyrene	mg/L	0.00303	0.00307	0.00301	101	99.3	60-140	1.9	20
2-Fluorobiphenyl (S)					79.2	80.1	70-130		
4-Terphenyl-d14 (S)					70.9	70.9	70-130		

Waypoint ANALYTICAL
2790 Whitten Road, Memphis, TN 38133
Main 901.213.2400 ° Fax 901.213.2440
www.waypointanalytical.com

Shipment Receipt Form

Customer Number: **05143**
Customer Name: **LaBella Associates**
Report Number: **24-235-0006**

Shipping Method

(●) Fed Ex ( ) US Postal ( ) Lab ( ) Other :
( ) UPS ( ) Client ( ) Courier Thermometer ID: T202

Shipping container/cooler uncompromised?	(●) Yes	( ) No	
Number of coolers/boxes received	1		
Custody seals intact on shipping container/cooler?	( ) Yes	( ) No	(●) Not Present
Custody seals intact on sample bottles?	( ) Yes	( ) No	(●) Not Present
Chain of Custody (COC) present?	(●) Yes	( ) No	
COC agrees with sample label(s)?	(●) Yes	( ) No	
COC properly completed	(●) Yes	( ) No	
Samples in proper containers?	(●) Yes	( ) No	
Sample containers intact?	(●) Yes	( ) No	
Sufficient sample volume for indicated test(s)?	(●) Yes	( ) No	
All samples received within holding time?	(●) Yes	( ) No	
Cooler temperature in compliance?	(●) Yes	( ) No	( ) Not Present
Cooler/Samples arrived at the laboratory on ice. Samples were considered acceptable as cooling process had begun.	(●) Yes	( ) No	
Water - Sample containers properly preserved	(●) Yes	( ) No	( ) N/A
Water - VOA vials free of headspace	(●) Yes	( ) No	( ) N/A
Trip Blanks received with VOAs	( ) Yes	(●) No	( ) N/A
Soil VOA method 5035 – compliance criteria met	( ) Yes	( ) No	(●) N/A

☐ High concentration container (48 hr) ☐ Low concentration EnCore samplers (48 hr)
☐ High concentration pre-weighed (methanol -14 d) ☐ Low conc pre-weighed vials (Sod Bis -14 d)

Special precautions or instructions included? ( ) Yes (●) No

Comments:

Signature: Noah Shaw Date & Time: 08/22/2024 09:24:28

Client Name/Address	Client Project Manager/Contact	Billing Information	For Laboratory Use Only
LaBella/ 528 Mineral Trace, Hoover, AL 35244	Trey Helms	Same	

Project Description	Project/Site Location (City/State)		Method of Shipment	Matrix Key
Chickasaw Marine Terminal	Chickasaw/AL	☑ RUSH – Additional charges apply ☐ Special Detection Limit(s) Date Results Needed 48 hr	☑ Fed Ex ☐ UPS ☐ USPS ☐ Courier ☐ Client Drop Off Other	WW – Wastewater GW – Groundwater DW – Drinking Water S – Soil /Solid O – Oil P - Product M - Misc

Project Number	Project Manager Phone #	Project Manager Email	Purchase Order Number	Site/Facility ID #
2243359	205-362-1518	thelms@labellapc.com	2243359	

Waypoint ANALYTICAL
2790 Whitten Road
Memphis, TN 38133
(901) 213-2400

Unless noted, all containers per Table II of 40 CFR Part 136.

A	Cool < 10C Na2S2O3 (Micro Only)
B	Cool <= 6C
C	H2SO4 pH<2
D	None Required
E	NaOH pH>10
F	HNO3 pH<2
G	HCL pH<2
H	H3PO4 pH<2
I	Cool <= 6C NA2S2O3

Date	Time	Sample Identification	Number of Containers	Matrix (Refer to Key)	(G)rab or (C)omposite	VOCs/8260	PAHs/8270 SIM	PCBs/8082	RCRA 8 Metals Dissolved/6010						Comments/Notes
8/21/24	1058	MW-2	8	GW	G	✓	✓	✓	✓						
↓	1008	MW-3	8	GW	G	✓	✓	✓	✓						Free Product in well
↓	0916	MW-4	8	GW	G	✓	✓	✓	✓						Free Product film in well

LaBella Associates
Chickasaw Marine Terminal
24-235-0006
05143
08-22-2024
09:23:39

For Laboratory Use Only		
Ice Y / N	Custody Seals Y / N	Lab Comments
Blank/Cooler Temp T1202 2.1		

Sampled by (Name – Print): Aaron Engl (LaBella)

Client Remarks/Comments

Relinquished by: (SIGNATURE)	Date Time	Received by: (SIGNATURE)	Date Time
	8/21/24 1219	FEDEX	
Relinquished by: (SIGNATURE)	Date Time	Received by: (SIGNATURE)	Date Time
Relinquished by: (SIGNATURE)	Date Time	Received by: (SIGNATURE)	Date Time
			8/22/24 0820

Safeguard LITHO USA Form No. 811-2/E15CS000385 10/19

APPENDIX D

Waypoint ANALYTICAL
2790 Whitten Road, Memphis, TN 38133
Main 901.213.2400 º Fax 901.213.2440
www.waypointanalytical.com

8/8/2024

LaBella Associates
Mr. Trey Helms
528 Mineral Trace
Hoover, AL, 35244

Ref: Analytical Testing
Lab Report Number: 24-219-0052
Client Project Description: Chickasaw Marine Terminal
Chickasaw, AL
Project #2243359

Dear Mr. Trey Helms:
Waypoint Analytical, LLC. received sample(s) on 8/6/2024 for the analyses presented in the following report.

The above referenced project has been analyzed per your instructions. The analyses were performed in accordance with the applicable analytical method. Where the laboratory was not responsible for the sampling stage (refer to the chain of custody) results apply to the sample as received.

The analytical data has been validated using standard quality control measures performed as required by the analytical method. Quality Assurance, method validations, instrumentation maintenance and calibration for all parameters (NELAP and non-NELAP) were performed in accordance with guidelines established by the USEPA (including 40 CFR 136 Method Update Rule May 2021) and NELAC unless otherwise indicated. Any parameter for which the laboratory is not officially NELAP accredited is indicated by a '~' symbol. These are not included in the scope because NELAP accreditation is either not available or has not been applied for. Additional certifications may be held/are available for parameters, where NELAP accreditation is not required or applicable. A full list of certifications is available upon request.

Certain parameters (chlorine, pH, dissolved oxygen, sulfite...) are required to be analyzed within 15 minutes of sampling. Usually, but not always, any field parameter analyzed at the laboratory is outside of this holding time. Refer to sample analysis time for confirmation of holding time compliance.

The results are shown on the attached Report of Analysis(s). Results for solid matrices are reported on an as-received basis unless otherwise indicated. This report shall not be reproduced except in full and relates only to the samples included in this report.

Please do not hesitate to contact me or client services if you have any questions or need additional information.

Sincerely,

Rebekah Ross

Rebekah Ross
Project Manager

Laboratory's liability in any claim relating to analyses performed shall be limited to, at laboratory's option, repeating the analysis in question at laboratory's expense, or the refund of the charges paid for performance of said analysis.

2790 Whitten Road, Memphis, TN 38133
Main 901.213.2400 º Fax 901.213.2440
www.waypointanalytical.com

Certification Summary

Laboratory ID: WP MTN: Waypoint Analytical, LLC., Memphis, TN

State	Program	Lab ID	Expiration Date
Alabama	State Program	40750	02/28/2025
Arkansas	State Program	88-0650	02/07/2025
California	State Program	2904	06/30/2025
Florida	State Program - NELAP	E871157	06/30/2025
Georgia	State Program	C044	11/14/2025
Georgia	State Program	04015	06/30/2024
Illinois	State Program - NELAP	200078	10/31/2025
Kentucky	State Program	90047	12/31/2024
Kentucky	State Program	80215	06/30/2025
Kentucky	State Program	KY90047	12/31/2024
Louisiana	State Program - NELAP	LA037	12/31/2024
Louisiana	State Program - NELAP	04015	06/30/2025
Mississippi	State Program	MS	11/14/2025
North Carolina	State Program	47701	07/31/2025
North Carolina	State Program	415	12/31/2024
Pennsylvania	State Program - NELAP	68-03195	05/31/2025
South Carolina	State Program	84002	06/30/2024
Tennessee	State Program	02027	11/14/2025
Texas	State Program - NELAP	T104704180	09/30/2024
Virginia	State Program	00106	06/30/2025
Virginia	State Program - NELAP	460181	09/14/2024

2790 Whitten Road, Memphis, TN 38133
Main 901.213.2400 º Fax 901.213.2440
www.waypointanalytical.com

Sample Summary Table

Report Number: **24-219-0052**

Client Project Description: **Chickasaw Marine Terminal**
Chickasaw, AL
Project #2243359

Lab No	Client Sample ID	Matrix	Date Collected	Date Received
95142	MW-2	Aqueous	08/02/2024 11:30	08/06/2024
95143	MW-3	Aqueous	08/02/2024 11:45	08/06/2024
95144	MW-4	Aqueous	08/02/2024 11:50	08/06/2024

Waypoint ANALYTICAL
2790 Whitten Road, Memphis, TN 38133
Main 901.213.2400 º Fax 901.213.2440
www.waypointanalytical.com

Summary of Detected Analytes

Project: Chickasaw Marine Terminal

Report Number: 24-219-0052

Client Sample ID Method	Lab Sample ID Parameters	Result	Units	Report Limit	Analyzed	Qualifiers
MW-2	**L 95142**					
8015B DRO	Diesel Range Organics (C10-C28)	30.1	mg/L	0	08/07/2024 12:51	
8015B DRO	Oil Range Organics (>C28-C40)	19.7	mg/L	0	08/07/2024 12:51	
8015B DRO	Diesel Fuel #2	No	µg/L		08/08/2024 09:44	
8015B DRO	Fuel Oil #1	No	µg/L		08/08/2024 09:44	
8015B DRO	Fuel Oil #2	No	µg/L		08/08/2024 09:44	
8015B DRO	Fuel Oil #4	No	µg/L		08/08/2024 09:45	
8015B DRO	Fuel Oil #5 / #6	No	µg/L		08/08/2024 09:45	
8015B DRO	Gasoline / Aviation Jet	No	µg/L		08/08/2024 09:45	
8015B DRO	High Weight Oil	No	µg/L		08/08/2024 09:45	
8015B DRO	Hydraulic Fluid	Yes	µg/L		08/08/2024 09:45	
8015B DRO	JP10	No	µg/L		08/08/2024 09:45	
8015B DRO	JP18 / Turbine Jet Fuel	No	µg/L		08/08/2024 09:45	
8015B DRO	JP4	No	µg/L		08/08/2024 09:45	
8015B DRO	JP5 / JP8	No	µg/L		08/08/2024 09:45	
8015B DRO	JP7	No	µg/L		08/08/2024 09:45	
8015B DRO	Kerosene	No	µg/L		08/08/2024 09:45	
8015B DRO	Mineral Spirits	No	µg/L		08/08/2024 09:45	
8015B DRO	Motor Oil 30W	No	µg/L		08/08/2024 09:45	
8015B DRO	Motor Oil 40W	No	µg/L		08/08/2024 09:45	
8015B DRO	Motor Oil 50W	No	µg/L		08/08/2024 09:45	
8015B DRO	Non-Specific Contamination	No	µg/L		08/08/2024 09:45	
8015B DRO	Stoddard Solvent	No	µg/L		08/08/2024 09:45	
8015B DRO	Waste Oil	No	µg/L		08/08/2024 09:45	
8015B DRO	Naphtha	No	µg/L		08/08/2024 09:45	
MW-3	**L 95143**					
8015B DRO	Diesel Range Organics (C10-C28)	53.3	mg/L	0	08/07/2024 13:15	
8015B DRO	Oil Range Organics (>C28-C40)	25.4	mg/L	0	08/07/2024 13:15	
8015B DRO	Diesel Fuel #2	No	µg/L		08/08/2024 09:45	
8015B DRO	Fuel Oil #1	No	µg/L		08/08/2024 09:46	
8015B DRO	Fuel Oil #2	No	µg/L		08/08/2024 09:46	
8015B DRO	Fuel Oil #4	No	µg/L		08/08/2024 09:46	
8015B DRO	Fuel Oil #5 / #6	No	µg/L		08/08/2024 09:46	
8015B DRO	Gasoline / Aviation Jet	No	µg/L		08/08/2024 09:46	
8015B DRO	High Weight Oil	No	µg/L		08/08/2024 09:46	
8015B DRO	Hydraulic Fluid	Yes	µg/L		08/08/2024 09:46	
8015B DRO	JP10	No	µg/L		08/08/2024 09:46	

Waypoint ANALYTICAL
2790 Whitten Road, Memphis, TN 38133
Main 901.213.2400 º Fax 901.213.2440
www.waypointanalytical.com

Summary of Detected Analytes

Project: Chickasaw Marine Terminal

Report Number: 24-219-0052

Client Sample ID Method	Lab Sample ID Parameters	Result	Units	Report Limit	Analyzed	Qualifiers
MW-3	**L 95143**					
8015B DRO	JP18 / Turbine Jet Fuel	No	µg/L		08/08/2024 09:46	
8015B DRO	JP4	No	µg/L		08/08/2024 09:46	
8015B DRO	JP5 / JP8	No	µg/L		08/08/2024 09:46	
8015B DRO	JP7	No	µg/L		08/08/2024 09:46	
8015B DRO	Kerosene	No	µg/L		08/08/2024 09:46	
8015B DRO	Mineral Spirits	No	µg/L		08/08/2024 09:46	
8015B DRO	Motor Oil 30W	No	µg/L		08/08/2024 09:46	
8015B DRO	Motor Oil 40W	No	µg/L		08/08/2024 09:46	
8015B DRO	Motor Oil 50W	No	µg/L		08/08/2024 09:46	
8015B DRO	Non-Specific Contamination	No	µg/L		08/08/2024 09:46	
8015B DRO	Stoddard Solvent	No	µg/L		08/08/2024 09:46	
8015B DRO	Waste Oil	No	µg/L		08/08/2024 09:46	
8015B DRO	Naphtha	No	µg/L		08/08/2024 09:46	
MW-4	**L 95144**					
8015B DRO	Diesel Range Organics (C10-C28)	40.0	mg/L	0	08/07/2024 13:38	
8015B DRO	Oil Range Organics (>C28-C40)	27.7	mg/L	0	08/07/2024 13:38	
8015B DRO	Diesel Fuel #2	No	µg/L		08/08/2024 09:46	
8015B DRO	Fuel Oil #1	No	µg/L		08/08/2024 09:47	
8015B DRO	Fuel Oil #2	No	µg/L		08/08/2024 09:47	
8015B DRO	Fuel Oil #4	No	µg/L		08/08/2024 09:47	
8015B DRO	Fuel Oil #5 / #6	No	µg/L		08/08/2024 09:47	
8015B DRO	Gasoline / Aviation Jet	No	µg/L		08/08/2024 09:47	
8015B DRO	High Weight Oil	No	µg/L		08/08/2024 09:47	
8015B DRO	Hydraulic Fluid	Yes	µg/L		08/08/2024 09:47	
8015B DRO	JP10	No	µg/L		08/08/2024 09:47	
8015B DRO	JP18 / Turbine Jet Fuel	No	µg/L		08/08/2024 09:47	
8015B DRO	JP4	No	µg/L		08/08/2024 09:47	
8015B DRO	JP5 / JP8	No	µg/L		08/08/2024 09:47	
8015B DRO	JP7	No	µg/L		08/08/2024 09:47	
8015B DRO	Kerosene	No	µg/L		08/08/2024 09:47	
8015B DRO	Mineral Spirits	No	µg/L		08/08/2024 09:47	
8015B DRO	Motor Oil 30W	No	µg/L		08/08/2024 09:47	
8015B DRO	Motor Oil 40W	No	µg/L		08/08/2024 09:47	
8015B DRO	Motor Oil 50W	No	µg/L		08/08/2024 09:47	
8015B DRO	Non-Specific Contamination	No	µg/L		08/08/2024 09:47	
8015B DRO	Stoddard Solvent	No	µg/L		08/08/2024 09:47	

Waypoint ANALYTICAL
2790 Whitten Road, Memphis, TN 38133
Main 901.213.2400 º Fax 901.213.2440
www.waypointanalytical.com

Summary of Detected Analytes

Project: **Chickasaw Marine Terminal**

Report Number: **24-219-0052**

Client Sample ID Method	Lab Sample ID Parameters	Result	Units	Report Limit	Analyzed	Qualifiers
MW-4	**L 95144**					
8015B DRO	Waste Oil	No	µg/L		08/08/2024 09:47	
8015B DRO	Naphtha	No	µg/L		08/08/2024 09:47	

Waypoint ANALYTICAL
2790 Whitten Road, Memphis, TN 38133
Main 901.213.2400 º Fax 901.213.2440
www.waypointanalytical.com

05143
LaBella Associates
Mr. Trey Helms
528 Mineral Trace
Hoover , AL 35244

Project Information : Chickasaw Marine Terminal
Chickasaw, AL
Project #2243359

Report Date : 08/08/2024
Received : 08/06/2024

Rebekah Ross
Project Manager

Report Number : **24-219-0052**

REPORT OF ANALYSIS

Lab No : **95142**
Sample ID : **MW-2**

Matrix: **Aqueous**
Sampled: **8/2/2024 11:30**

Analytical Method: 8015B DRO **Prep Batch(es):** **L765660** 08/06/24 14:40
Prep Method: 3510C

Test	Results	Units	MDL	MQL	DF	Date / Time Analyzed	By	Analytical Batch
Diesel Fuel #2	**No**	µg/L			1	08/08/24 09:44	MMK	L765944
Fuel Oil #1	**No**	µg/L			1	08/08/24 09:44	MMK	L765944
Fuel Oil #2	**No**	µg/L			1	08/08/24 09:44	MMK	L765944
Fuel Oil #4	**No**	µg/L			1	08/08/24 09:45	MMK	L765944
Fuel Oil #5 / #6	**No**	µg/L			1	08/08/24 09:45	MMK	L765944
Gasoline / Aviation Jet	**No**	µg/L			1	08/08/24 09:45	MMK	L765944
High Weight Oil	**No**	µg/L			1	08/08/24 09:45	MMK	L765944
Hydraulic Fluid	**Yes**	µg/L			1	08/08/24 09:45	MMK	L765944
JP10	**No**	µg/L			1	08/08/24 09:45	MMK	L765944
JP18 / Turbine Jet Fuel	**No**	µg/L			1	08/08/24 09:45	MMK	L765944
JP4	**No**	µg/L			1	08/08/24 09:45	MMK	L765944
JP5 / JP8	**No**	µg/L			1	08/08/24 09:45	MMK	L765944
JP7	**No**	µg/L			1	08/08/24 09:45	MMK	L765944
Kerosene	**No**	µg/L			1	08/08/24 09:45	MMK	L765944
Mineral Spirits	**No**	µg/L			1	08/08/24 09:45	MMK	L765944
Motor Oil 30W	**No**	µg/L			1	08/08/24 09:45	MMK	L765944
Motor Oil 40W	**No**	µg/L			1	08/08/24 09:45	MMK	L765944
Motor Oil 50W	**No**	µg/L			1	08/08/24 09:45	MMK	L765944
Non-Specific Contamination	**No**	µg/L			1	08/08/24 09:45	MMK	L765944
Stoddard Solvent	**No**	µg/L			1	08/08/24 09:45	MMK	L765944
Waste Oil	**No**	µg/L			1	08/08/24 09:45	MMK	L765944

Qualifiers/ Definitions DF Dilution Factor MQL Method Quantitation Limit

Waypoint ANALYTICAL
2790 Whitten Road, Memphis, TN 38133
Main 901.213.2400 º Fax 901.213.2440
www.waypointanalytical.com

05143
LaBella Associates
Mr. Trey Helms
528 Mineral Trace
Hoover , AL 35244

Project Information : Chickasaw Marine Terminal
Chickasaw, AL
Project #2243359

Report Date : 08/08/2024
Received : 08/06/2024

Rebekah Ross
Project Manager

Report Number : **24-219-0052**

REPORT OF ANALYSIS

Lab No : **95142**
Sample ID : **MW-2**

Matrix: **Aqueous**
Sampled: **8/2/2024 11:30**

Analytical Method: 8015B DRO **Prep Batch(es):** **L765660** 08/06/24 14:40
Prep Method: 3510C

Test	Results	Units	MDL	MQL	DF	Date / Time Analyzed	By	Analytical Batch
Naphtha	**No**	µg/L			1	08/08/24 09:45	MMK	L765944
Surrogate: OTP Surrogate	125		Limits: 50-150%		10	08/07/24 12:51	MMK	8015B DRO

Qualifiers/ Definitions DF Dilution Factor MQL Method Quantitation Limit

2790 Whitten Road, Memphis, TN 38133
Main 901.213.2400 º Fax 901.213.2440
www.waypointanalytical.com

05143
LaBella Associates
Mr. Trey Helms
528 Mineral Trace
Hoover , AL 35244

Project Information : Chickasaw Marine Terminal
Chickasaw, AL
Project #2243359

Report Date : 08/08/2024
Received : 08/06/2024

Rebekah Ross
Project Manager

Report Number : **24-219-0052**

REPORT OF ANALYSIS

Lab No : **95142**
Sample ID : **MW-2**

Matrix: **Aqueous**
Sampled: **8/2/2024 11:30**

Analytical Method: 8015B DRO **Prep Batch(es):** **L765660** 08/06/24 14:40
Prep Method: 3510C

Test	Results	Units	MDL	MQL	DF	Date / Time Analyzed	By	Analytical Batch
Diesel Range Organics (C10-C28)	**30.1**	mg/L	0	7.50	10	08/07/24 12:51	MMK	L765944
Oil Range Organics (>C28-C40)	**19.7**	mg/L	0	7.50	10	08/07/24 12:51	MMK	L765944
Surrogate: OTP Surrogate	125		Limits: 50-150%		10	08/07/24 12:51	MMK	8015B DRO

Qualifiers/ Definitions DF Dilution Factor MQL Method Quantitation Limit

Waypoint ANALYTICAL
2790 Whitten Road, Memphis, TN 38133
Main 901.213.2400 º Fax 901.213.2440
www.waypointanalytical.com

05143
LaBella Associates
Mr. Trey Helms
528 Mineral Trace
Hoover , AL 35244

Project Information : Chickasaw Marine Terminal
Chickasaw, AL
Project #2243359

Report Date : 08/08/2024
Received : 08/06/2024

Rebekah Ross
Project Manager

Report Number : **24-219-0052**

REPORT OF ANALYSIS

Lab No : **95143**
Sample ID : **MW-3**

Matrix: **Aqueous**
Sampled: **8/2/2024 11:45**

Analytical Method: 8015B DRO **Prep Batch(es):** **L765660** 08/06/24 14:40
Prep Method: 3510C

Test	Results	Units	MDL	MQL	DF	Date / Time Analyzed	By	Analytical Batch
Diesel Fuel #2	**No**	µg/L			1	08/08/24 09:45	MMK	L765944
Fuel Oil #1	**No**	µg/L			1	08/08/24 09:46	MMK	L765944
Fuel Oil #2	**No**	µg/L			1	08/08/24 09:46	MMK	L765944
Fuel Oil #4	**No**	µg/L			1	08/08/24 09:46	MMK	L765944
Fuel Oil #5 / #6	**No**	µg/L			1	08/08/24 09:46	MMK	L765944
Gasoline / Aviation Jet	**No**	µg/L			1	08/08/24 09:46	MMK	L765944
High Weight Oil	**No**	µg/L			1	08/08/24 09:46	MMK	L765944
Hydraulic Fluid	**Yes**	µg/L			1	08/08/24 09:46	MMK	L765944
JP10	**No**	µg/L			1	08/08/24 09:46	MMK	L765944
JP18 / Turbine Jet Fuel	**No**	µg/L			1	08/08/24 09:46	MMK	L765944
JP4	**No**	µg/L			1	08/08/24 09:46	MMK	L765944
JP5 / JP8	**No**	µg/L			1	08/08/24 09:46	MMK	L765944
JP7	**No**	µg/L			1	08/08/24 09:46	MMK	L765944
Kerosene	**No**	µg/L			1	08/08/24 09:46	MMK	L765944
Mineral Spirits	**No**	µg/L			1	08/08/24 09:46	MMK	L765944
Motor Oil 30W	**No**	µg/L			1	08/08/24 09:46	MMK	L765944
Motor Oil 40W	**No**	µg/L			1	08/08/24 09:46	MMK	L765944
Motor Oil 50W	**No**	µg/L			1	08/08/24 09:46	MMK	L765944
Non-Specific Contamination	**No**	µg/L			1	08/08/24 09:46	MMK	L765944
Stoddard Solvent	**No**	µg/L			1	08/08/24 09:46	MMK	L765944
Waste Oil	**No**	µg/L			1	08/08/24 09:46	MMK	L765944

Qualifiers/ Definitions DF Dilution Factor MQL Method Quantitation Limit

2790 Whitten Road, Memphis, TN 38133
Main 901.213.2400 º Fax 901.213.2440
www.waypointanalytical.com

05143
LaBella Associates
Mr. Trey Helms
528 Mineral Trace
Hoover , AL 35244

Project Information : Chickasaw Marine Terminal
Chickasaw, AL
Project #2243359

Report Date : 08/08/2024
Received : 08/06/2024

Rebekah Ross
Project Manager

Report Number : **24-219-0052**

REPORT OF ANALYSIS

Lab No : **95143**
Sample ID : **MW-3**

Matrix: **Aqueous**
Sampled: **8/2/2024 11:45**

Analytical Method: 8015B DRO **Prep Batch(es):** **L765660** 08/06/24 14:40
Prep Method: 3510C

Test	Results	Units	MDL	MQL	DF	Date / Time Analyzed	By	Analytical Batch
Naphtha	**No**	µg/L			1	08/08/24 09:46	MMK	L765944
Surrogate: OTP Surrogate	126		Limits: 50-150%		10	08/07/24 13:15	MMK	8015B DRO

Qualifiers/ Definitions DF Dilution Factor MQL Method Quantitation Limit

2790 Whitten Road, Memphis, TN 38133
Main 901.213.2400 º Fax 901.213.2440
www.waypointanalytical.com

05143
LaBella Associates
Mr. Trey Helms
528 Mineral Trace
Hoover , AL 35244

Project Information : Chickasaw Marine Terminal
Chickasaw, AL
Project #2243359

Report Date : 08/08/2024
Received : 08/06/2024

Rebekah Ross
Project Manager

Report Number : **24-219-0052**

REPORT OF ANALYSIS

Lab No : **95143**
Sample ID : **MW-3**

Matrix: **Aqueous**
Sampled: **8/2/2024 11:45**

Analytical Method: 8015B DRO **Prep Batch(es):** **L765660** 08/06/24 14:40
Prep Method: 3510C

Test	Results	Units	MDL	MQL	DF	Date / Time Analyzed	By	Analytical Batch
Diesel Range Organics (C10-C28)	**53.3**	mg/L	0	7.50	10	08/07/24 13:15	MMK	L765944
Oil Range Organics (>C28-C40)	**25.4**	mg/L	0	7.50	10	08/07/24 13:15	MMK	L765944
Surrogate: OTP Surrogate	126		Limits: 50-150%		10	08/07/24 13:15	MMK	8015B DRO

Qualifiers/ Definitions DF Dilution Factor MQL Method Quantitation Limit

Waypoint ANALYTICAL
2790 Whitten Road, Memphis, TN 38133
Main 901.213.2400 º Fax 901.213.2440
www.waypointanalytical.com

05143
LaBella Associates
Mr. Trey Helms
528 Mineral Trace
Hoover , AL 35244

Project Chickasaw Marine Terminal

Information : Chickasaw, AL
Project #2243359

Report Date : 08/08/2024
Received : 08/06/2024

Rebekah Ross
Project Manager

Report Number : **24-219-0052**

REPORT OF ANALYSIS

Lab No : **95144**
Sample ID : **MW-4**

Matrix: **Aqueous**
Sampled: **8/2/2024 11:50**

Analytical Method: 8015B DRO **Prep Batch(es):** **L765660** 08/06/24 14:40
Prep Method: 3510C

Test	Results	Units	MDL	MQL	DF	Date / Time Analyzed	By	Analytical Batch
Diesel Fuel #2	**No**	µg/L			1	08/08/24 09:46	MMK	L765944
Fuel Oil #1	**No**	µg/L			1	08/08/24 09:47	MMK	L765944
Fuel Oil #2	**No**	µg/L			1	08/08/24 09:47	MMK	L765944
Fuel Oil #4	**No**	µg/L			1	08/08/24 09:47	MMK	L765944
Fuel Oil #5 / #6	**No**	µg/L			1	08/08/24 09:47	MMK	L765944
Gasoline / Aviation Jet	**No**	µg/L			1	08/08/24 09:47	MMK	L765944
High Weight Oil	**No**	µg/L			1	08/08/24 09:47	MMK	L765944
Hydraulic Fluid	**Yes**	µg/L			1	08/08/24 09:47	MMK	L765944
JP10	**No**	µg/L			1	08/08/24 09:47	MMK	L765944
JP18 / Turbine Jet Fuel	**No**	µg/L			1	08/08/24 09:47	MMK	L765944
JP4	**No**	µg/L			1	08/08/24 09:47	MMK	L765944
JP5 / JP8	**No**	µg/L			1	08/08/24 09:47	MMK	L765944
JP7	**No**	µg/L			1	08/08/24 09:47	MMK	L765944
Kerosene	**No**	µg/L			1	08/08/24 09:47	MMK	L765944
Mineral Spirits	**No**	µg/L			1	08/08/24 09:47	MMK	L765944
Motor Oil 30W	**No**	µg/L			1	08/08/24 09:47	MMK	L765944
Motor Oil 40W	**No**	µg/L			1	08/08/24 09:47	MMK	L765944
Motor Oil 50W	**No**	µg/L			1	08/08/24 09:47	MMK	L765944
Non-Specific Contamination	**No**	µg/L			1	08/08/24 09:47	MMK	L765944
Stoddard Solvent	**No**	µg/L			1	08/08/24 09:47	MMK	L765944
Waste Oil	**No**	µg/L			1	08/08/24 09:47	MMK	L765944

Qualifiers/ Definitions DF Dilution Factor MQL Method Quantitation Limit

2790 Whitten Road, Memphis, TN 38133
Main 901.213.2400 º Fax 901.213.2440
www.waypointanalytical.com

05143
LaBella Associates
Mr. Trey Helms
528 Mineral Trace
Hoover , AL 35244

Project Information : Chickasaw Marine Terminal
Chickasaw, AL
Project #2243359

Report Date : 08/08/2024
Received : 08/06/2024

Rebekah Ross
Project Manager

Report Number : **24-219-0052**

REPORT OF ANALYSIS

Lab No : **95144**
Sample ID : **MW-4**

Matrix: **Aqueous**
Sampled: **8/2/2024 11:50**

Analytical Method: 8015B DRO **Prep Batch(es):** **L765660** 08/06/24 14:40
Prep Method: 3510C

Test	Results	Units	MDL	MQL	DF	Date / Time Analyzed	By	Analytical Batch
Naphtha	**No**	µg/L			1	08/08/24 09:47	MMK	L765944
Surrogate: OTP Surrogate	114		Limits: 50-150%		10	08/07/24 13:38	MMK	8015B DRO

Qualifiers/ Definitions DF Dilution Factor MQL Method Quantitation Limit

2790 Whitten Road, Memphis, TN 38133
Main 901.213.2400 º Fax 901.213.2440
www.waypointanalytical.com

05143
LaBella Associates
Mr. Trey Helms
528 Mineral Trace
Hoover , AL 35244

Project Information : Chickasaw Marine Terminal
Chickasaw, AL
Project #2243359

Report Date : 08/08/2024
Received : 08/06/2024

Rebekah Ross
Project Manager

Report Number : **24-219-0052**

REPORT OF ANALYSIS

Lab No : **95144**
Sample ID : **MW-4**

Matrix: **Aqueous**
Sampled: **8/2/2024 11:50**

Analytical Method: 8015B DRO **Prep Batch(es):** **L765660** 08/06/24 14:40
Prep Method: 3510C

Test	Results	Units	MDL	MQL	DF	Date / Time Analyzed	By	Analytical Batch
Diesel Range Organics (C10-C28)	**40.0**	mg/L	0	7.50	10	08/07/24 13:38	MMK	L765944
Oil Range Organics (>C28-C40)	**27.7**	mg/L	0	7.50	10	08/07/24 13:38	MMK	L765944
Surrogate: OTP Surrogate	114		Limits: 50-150%		10	08/07/24 13:38	MMK	8015B DRO

Qualifiers/ Definitions DF Dilution Factor MQL Method Quantitation Limit

Waypoint ANALYTICAL
2790 Whitten Road, Memphis, TN 38133
Main 901.213.2400 º Fax 901.213.2440
www.waypointanalytical.com

Quality Control Data

Client ID: LaBella Associates
Project Description: Chickasaw Marine Terminal
Report No: 24-219-0052

QC Prep: L765660
QC Prep Batch Method: 3510C
QC Analytical Batch(es): L765944
Analysis Method: 8015B DRO
Analysis Description: TPH Fingerprint

Lab Reagent Blank LRB-L765660 Matrix: AQU
Associated Lab Samples: 95142, 95143, 95144

Parameter	Units	Blank Result	MDL	MQL	Analyzed	% Recovery	% Rec Limits
Diesel Range Organics (C10-C28)	mg/L	0.002	0.00	0.09	08/06/24 17:54		
Oil Range Organics (>C28-C40)	mg/L	0.0008	0.00	0.09	08/06/24 17:54		
OTP Surrogate (S)					08/06/24 17:54	70.0	50-150

Laboratory Control Sample & LCSD LCS-L765660 LCSD-L765660

Parameter	Units	Spike Conc.	LCS Result	LCSD Result	LCS %Rec	LCSD % Rec	% Rec Limits	RPD	Max RPD
Diesel Range Organics (C10-C28)	mg/L	1.00	1.06	1.37	106	137	50-150	25.5*	20
Oil Range Organics (>C28-C40)	mg/L	1.00	0.55	0.75	55.6	75.7	50-150	30.6*	20
OTP Surrogate (S)					84.0	119	50-150		

* QC Fail

Date: 08/08/2024 04:56 PM

Waypoint ANALYTICAL
2790 Whitten Road, Memphis, TN 38133
Main 901.213.2400 ° Fax 901.213.2440
www.waypointanalytical.com

Shipment Receipt Form

Customer Number: **05143**
Customer Name: **LaBella Associates**
Report Number: **24-219-0052**

Shipping Method

(●) Fed Ex ( ) US Postal ( ) Lab ( ) Other :
( ) UPS ( ) Client ( ) Courier Thermometer ID: T135

Shipping container/cooler uncompromised?	(●) Yes	( ) No	
Number of coolers/boxes received	1		
Custody seals intact on shipping container/cooler?	( ) Yes	( ) No	(●) Not Present
Custody seals intact on sample bottles?	( ) Yes	( ) No	(●) Not Present
Chain of Custody (COC) present?	(●) Yes	( ) No	
COC agrees with sample label(s)?	(●) Yes	( ) No	
COC properly completed	(●) Yes	( ) No	
Samples in proper containers?	(●) Yes	( ) No	
Sample containers intact?	(●) Yes	( ) No	
Sufficient sample volume for indicated test(s)?	(●) Yes	( ) No	
All samples received within holding time?	(●) Yes	( ) No	
Cooler temperature in compliance?	(●) Yes	( ) No	( ) Not Present
Cooler/Samples arrived at the laboratory on ice. Samples were considered acceptable as cooling process had begun.	(●) Yes	( ) No	
Water - Sample containers properly preserved	(●) Yes	( ) No	( ) N/A
Water - VOA vials free of headspace	( ) Yes	( ) No	(●) N/A
Trip Blanks received with VOAs	( ) Yes	( ) No	(●) N/A
Soil VOA method 5035 – compliance criteria met	( ) Yes	( ) No	(●) N/A

☐ High concentration container (48 hr) ☐ Low concentration EnCore samplers (48 hr)
☐ High concentration pre-weighed (methanol -14 d) ☐ Low conc pre-weighed vials (Sod Bis -14 d)

Special precautions or instructions included?	( ) Yes	(●) No

Comments:

Signature: Carleen Qualls Date & Time: 08/06/2024 09:21:12

Client Name/Address	Client Project Manager/Contact	Billing Information	For Laboratory Use Only
LaBella / 528 Mineral Trace, Hoover, AL	Trey Helms	Same	

Project Description	Project/Site Location (City/State)	RUSH – Additional charges apply Special Detection Limit(s) Date Results Needed	Method of Shipment	Matrix Key
Chickasaw Marine Terminal	Chickasaw / AL		✓ Fed Ex ☐ UPS ☐ USPS ☐ Courier ☐ Client Drop Off Other	WW – Wastewater GW – Groundwater DW – Drinking Water S – Soil /Solid O – Oil P - Product M - Misc

Project Number	Project Manager Phone #	Project Manager Email	Purchase Order Number	Site/Facility ID #
2243359	205-362-1518	thelms@labellapc.com	2243359	

Waypoint ANALYTICAL
2790 Whitten Road
Memphis, TN 38133
(901) 213-2400

Unless noted, all containers per Table II of 40 CFR Part 136.

A	Cool < 10C Na2S2O3 (Micro Only)
B	Cool <= 6C
C	H2SO4 pH<2
D	None Required
E	NaOH pH>10
F	HNO3 pH<2
G	HCL pH<2
H	H3PO4 pH<2
I	Cool <= 6C NA2S2O3

Date	Time	Sample Identification	Number of Containers	Matrix (Refer to Key)	(G)rab or (C)omposite	TPH Fingerprint 8015	~~Fed P VOCs~~	~~Fed P SVOCs~~	~~Fed P PCBs/Metals~~	~~Fed P Pest~~					Comments/Notes
8-2-24	1130	MW-2	3	GW	G	✓									Free product
8-2-24	1145	MW-3	3	GW	G	✓									Free product
8-2-24	1150	MW-4	3	GW	G	✓									Free product
~~8-2-24~~	~~1300~~	~~Soil Drum Composite~~	~~2~~	~~S~~	~~C~~		~~✓~~	~~✓~~	~~✓~~	~~✓~~					

24-219-0052
05143
08-06-2024
09:20:55
LaBella Associates
Chickasaw Marine Terminal

For Laboratory Use Only		
Ice	Custody Seals	Lab Comments
Y/N	Y/N	
Blank/Cooler Temp		
T135 0.4 Cell		

Sampled by (Name – Print)	Client Remarks/Comments
Trey Helms	

Relinquished by: (SIGNATURE)	Date Time	Received by: (SIGNATURE)	Date Time
	8-5-24 / 1030	FedEX	
Relinquished by: (SIGNATURE)	Date Time	Received by: (SIGNATURE)	Date Time
Relinquished by: (SIGNATURE)	Date Time	Received by: (SIGNATURE)	Date Time
		8/6/24	0840

Safeguard LITHO USA Form No. 811-2/E15CS000385 10/19

eurofins | Environment Testing

ANALYTICAL REPORT

PREPARED FOR

Attn: Jim Fineis
Total Vapor Solutions
120 Nottaway Lane
Alpharetta, Georgia 30009

Generated 8/14/2024 11:44:34 AM

JOB DESCRIPTION

Chickasaw
07292024

JOB NUMBER

705-3083-1

Eurofins Atlanta
3080 Presidential Dr
Atlanta GA 30340

See page two for job notes and contact information.

my EOL

Eurofins Atlanta

Job Notes

The test results in this report relate only to the samples as received by the laboratory and will meet all requirements of the methodology, with any exceptions noted. This report shall not be reproduced except in full, without the express written approval of the laboratory. All questions should be directed to the Eurofins Environment Testing Southeast, LLC Project Manager.

Authorization

Generated
8/14/2024 11:44:34 AM

Authorized for release by
Ioana Pacurar, Project Manager
ioana.pacurar@et.eurofinsus.com
(770)457-8177

Definitions/Glossary

Client: Total Vapor Solutions
Project/Site: Chickasaw

Job ID: 705-3083-1
SDG: 07292024

Qualifiers

Air - GC/MS VOA

Qualifier	Qualifier Description
F3	Duplicate RPD exceeds the control limit
F5	Duplicate RPD exceeds limit, and one or both sample results are less than 5 times RL, and the absolute difference between results is < the upper reporting limits for both.

Glossary

Abbreviation	These commonly used abbreviations may or may not be present in this report.
¤	Listed under the "D" column to designate that the result is reported on a dry weight basis
%R	Percent Recovery
CFL	Contains Free Liquid
CFU	Colony Forming Unit
CNF	Contains No Free Liquid
DER	Duplicate Error Ratio (normalized absolute difference)
Dil Fac	Dilution Factor
DL	Detection Limit (DoD/DOE)
DL, RA, RE, IN	Indicates a Dilution, Re-analysis, Re-extraction, or additional Initial metals/anion analysis of the sample
DLC	Decision Level Concentration (Radiochemistry)
EDL	Estimated Detection Limit (Dioxin)
LOD	Limit of Detection (DoD/DOE)
LOQ	Limit of Quantitation (DoD/DOE)
MCL	EPA recommended "Maximum Contaminant Level"
MDA	Minimum Detectable Activity (Radiochemistry)
MDC	Minimum Detectable Concentration (Radiochemistry)
MDL	Method Detection Limit
ML	Minimum Level (Dioxin)
MPN	Most Probable Number
MQL	Method Quantitation Limit
NC	Not Calculated
ND	Not Detected at the reporting limit (or MDL or EDL if shown)
NEG	Negative / Absent
POS	Positive / Present
PQL	Practical Quantitation Limit
PRES	Presumptive
QC	Quality Control
RER	Relative Error Ratio (Radiochemistry)
RL	Reporting Limit or Requested Limit (Radiochemistry)
RPD	Relative Percent Difference, a measure of the relative difference between two points
TEF	Toxicity Equivalent Factor (Dioxin)
TEQ	Toxicity Equivalent Quotient (Dioxin)
TNTC	Too Numerous To Count

Eurofins Atlanta
3080 Presidential Drive
Atlanta, GA 30340
770-457-8177

Canister Samples Chain of Custody Record

eurofins

Eurofins Environment Testing Southeast, LLC assumes no liability with respect to the collection and shipment of these samples.

Client Contact Information	Client Project Manager:	Samples Collected By:	COC No:
Company Name: Total Vapor Solutions	Phone:		____ of ____ COCs
Address: 126 Mattlyn St	Email:		
City/State/Zip Alpharetta GA			For Lab Use Only:
Phone: 770 883 3372	Site Contact:		Walk-in Client:
FAX:	Tel/Fax		Lab Sampling:
Project Name: Chickasaw	Analysis Turnaround Time		
Site/Location: Al	Standard (Specific):		Job / SDG No.:
PO# 07242024	Rush (Specify):		(See below for Add'l Items)

Sample Identification	Sample Start: Sample Date(s)	Sample Start: Time Start (24hr)	Sample Finish: Sample Date(s)	Sample Finish: Time Finish (24hr)	Canister Vacuum in Field, 'Hg (Start)'	Canister Vacuum in Field, 'Hg (Stop)'	Flow Controller ID	Canister ID	TO-15	Other (Please specify)	Sample Type	IA=Indoor Air	AA=Ambient Air	SS=Sub-Slab	Soil Vapor Extraction (SVE)	Other (Please specify)	Sample Specific Notes:
office-SS1	7-24-24	1310	7-24-24	1311	29	0	1148	5036	✓					✓			
office-SS2		1320		1324	30	0	1134	2934	✓					✓			
office-SS3		1332		1335	27	0	1216	4412	✓					✓			
office-SS4		1338		1341	28	0	1146	4974	✓					✓			
office-SS5		1346		1344	29	0	1122	4884	✓					✓			
office-SS6		1352		1356	29	0	1180	3104	✓					✓			
office-SS7		1406		1409	30	0	1183	2947	✓					✓			
office-SS8		1411		1415	30	0	1268	1173	✓					✓			
Main-SS9		1443		1446	29	0	1110	1105	✓					✓			
Main-SS10		1447		1450	28	0	1270	2946						✓			
Main-SS11		1456		1459	28	0	1324	4569	✓					✓			
Main-SS12		1503		1507	27	0	1384	4883	✓					✓			

705-3083 COC

Special Instructions/QC Requirements & Comments:

Samples Shipped by:	Date / Time: 7.30.24 1438	Samples Received by:	Date / Time: 07 30 24 1438
Samples Relinquished by:	Date / Time:	Received by:	Date / Time:
Relinquished by:	Date / Time:	Received by:	Date / Time:
Lab Use Only: Shipper Name:	Opened by:	Condition:	

Form No.

Eurofins Atlanta
3080 Presidential Drive
Atlanta, GA 30340
770-457-8177

Canister Samples Chain of Custody Record

eurofins

Eurofins Environment Testing Southeast, LLC assumes no liability with respect to the collection and shipment of these samples.

Client Contact Information	Client Project Manager:	Samples Collected By:	COC No:
Company Name: Total Vapor Solutions	Phone:		_____ of _____ COCs
Address: 120 Mallory Ln	Email:		
City/State/Zip Alpharetta GA			For Lab Use Only:
Phone:	Site Contact:		Walk-in Client:
FAX:	Tel/Fax		Lab Sampling:
Project Name: Chickasaw	Analysis Turnaround Time		
Site/Location: A'	Standard (Specific):		Job / SDG No.:
PO# 07292024	Rush (Specifiy):		(See below for Add'l Items)

Sample Identification	Sample Start: Sample Date(s)	Sample Start: Time Start (24hr)	Sample Finish: Sample Date(s)	Sample Finish: Time Finish (24hr)	Canister Vacuum in Field, 'Hg (Start)'	Canister Vacuum in Field, 'Hg (Stop)'	Flow Controller ID	Canister ID	TO-15	Other (Please specify)	Sample Type	IA=Indoor Air	AA=Ambient Air	SS=Sub-Slab	Soil Vapor Extraction (SVE)	Other (Please specify)	Sample Specific Notes:
Main-SS 13	7-29-24	1511	7-29-24	1514	29	0	1164	4570	✓					✓			
Main-SS 14		1515		1518	29	0	1258	30107	✓					✓			
North-SS 15		1542		1543	28	0	1101	4899	✓					✓			
North-SS 16		1545		1549	29	0	1269	4586	✓					✓			
North-SS 17		1600		1604	28	0	1269	4878	✓					✓			
North-SS 18	✓	1611	✓	1615	29	0	1128	1168	✓					✓			
									✓					✓			
									✓					✓			

Special Instructions/QC Requirements & Comments:

Samples Shipped by:	Date / Time: 7-30-24 1438	Samples Received by: Jacqueline Bellg	Date / Time: 07 30 24 1438
Samples Relinquished by:	Date / Time:	Received by:	Date / Time:
Relinquished by:	Date / Time:	Received by:	Date / Time:
Lab Use Only: Shipper Name:	Opened by:	Condition:	

Form No.

Job Narrative
705-3083-1

Analytical test results meet all requirements of the associated regulatory program listed on the Accreditation/Certification Summary Page unless otherwise noted under the individual analysis. Data qualifiers and/or narrative comments are included to explain any exceptions, if applicable.

- Matrix QC may not be reported if insufficient sample is provided or site-specific QC samples were not submitted. In these situations, to demonstrate precision and accuracy at a batch level, a LCS/LCSD may be performed, unless otherwise specified in the method.
- Surrogate and/or isotope dilution analyte recoveries (if applicable) which are outside of the QC window are confirmed unless attributed to a dilution or otherwise noted in the narrative.

Regulated compliance samples (e.g. SDWA, NPDES) must comply with the associated agency requirements/permits.

Receipt
The samples were received on 7/30/2024 2:38 PM. Unless otherwise noted below, the samples arrived in good condition, and, where required, properly preserved and on ice.

Air - GC/MS VOA
Method TO15_PF: Internal standard (Chloronemzeme-d5) responses were outside of acceptance limits for the following samples: Office-SS6 (705-3083-6) and Office-SS7 (705-3083-7). The sample(s) shows evidence of matrix interference due to instrument malfunction.

No additional analytical or quality issues were noted, other than those described above or in the Definitions/ Glossary page.

Detection Summary

Client: Total Vapor Solutions
Project/Site: Chickasaw

Job ID: 705-3083-1
SDG: 07292024

Client Sample ID: Office-SS1 — Lab Sample ID: 705-3083-1

CAS No.	Analyte	Result	Qualifier	RL		Unit	Dil Fac	D	Method	Prep Type
95-63-6	1,2,4-Trimethylbenzene	5.7		4.9		ug/m3	2		TO-15	Total/NA
78-93-3	2-Butanone	57		2.9		ug/m3	2		TO-15	Total/NA
591-78-6	2-Hexanone	23		4.1		ug/m3	2		TO-15	Total/NA
108-10-1	4-Methyl-2-pentanone	15		4.1		ug/m3	2		TO-15	Total/NA
67-64-1	Acetone	160		95		ug/m3	2		TO-15	Total/NA
71-43-2	Benzene	20		3.2		ug/m3	2		TO-15	Total/NA
75-15-0	Carbon disulfide	14		3.1		ug/m3	2		TO-15	Total/NA
75-00-3	Chloroethane	8.2		2.6		ug/m3	2		TO-15	Total/NA
110-82-7	Cyclohexane	39		3.4		ug/m3	2		TO-15	Total/NA
100-41-4	Ethylbenzene	8.5		4.3		ug/m3	2		TO-15	Total/NA
179601-23-1	m,p-Xylene	26		8.7		ug/m3	2		TO-15	Total/NA
1634-04-4	Methyl tert-butyl ether	15		3.6		ug/m3	2		TO-15	Total/NA
142-82-5	n-Heptane	14		4.1		ug/m3	2		TO-15	Total/NA
110-54-3	n-Hexane	54		3.5		ug/m3	2		TO-15	Total/NA
95-47-6	o-Xylene	10		4.3		ug/m3	2		TO-15	Total/NA
115-07-1	Propene	130		1.7		ug/m3	2		TO-15	Total/NA
100-42-5	Styrene	6.4		4.3		ug/m3	2		TO-15	Total/NA
127-18-4	Tetrachloroethene	22		6.8		ug/m3	2		TO-15	Total/NA
109-99-9	Tetrahydrofuran	22		2.9		ug/m3	2		TO-15	Total/NA
108-88-3	Toluene	63		3.8		ug/m3	2		TO-15	Total/NA
108-05-4	Vinyl acetate	9.2		3.5		ug/m3	2		TO-15	Total/NA
1330-20-7	Xylenes, Total	36		13		ug/m3	2		TO-15	Total/NA
540-84-1	2,2,4-Trimethylpentane	11		4.7		ug/m3	2		TO-15	Total/NA

Client Sample ID: Office-SS2 — Lab Sample ID: 705-3083-2

CAS No.	Analyte	Result	Qualifier	RL		Unit	Dil Fac	D	Method	Prep Type
75-15-0	Carbon disulfide	19		3.1		ug/m3	2		TO-15	Total/NA
142-82-5	n-Heptane	19		4.1		ug/m3	2		TO-15	Total/NA
591-78-6	2-Hexanone	18		4.1		ug/m3	2		TO-15	Total/NA
110-82-7	Cyclohexane	21		3.4		ug/m3	2		TO-15	Total/NA
1330-20-7	Xylenes, Total	19		13		ug/m3	2		TO-15	Total/NA
67-64-1	Acetone	310		24		ug/m3	2		TO-15	Total/NA
115-07-1	Propene	440		6.9		ug/m3	2		TO-15	Total/NA
179601-23-1	m,p-Xylene	14		8.7		ug/m3	2		TO-15	Total/NA
100-42-5	Styrene	6.2		4.3		ug/m3	2		TO-15	Total/NA
71-43-2	Benzene	18		3.2		ug/m3	2		TO-15	Total/NA
95-47-6	o-Xylene	4.8		4.3		ug/m3	2		TO-15	Total/NA

This Detection Summary does not include radiochemical test results.

Detection Summary

Client: Total Vapor Solutions
Project/Site: Chickasaw

Job ID: 705-3083-1
SDG: 07292024

Client Sample ID: Office-SS2 (Continued) — Lab Sample ID: 705-3083-2

CAS No.	Analyte	Result	Qualifier	RL		Unit	Dil Fac	D	Method	Prep Type
109-99-9	Tetrahydrofuran	4.7		2.9		ug/m3	2		TO-15	Total/NA
95-63-6	1,2,4-Trimethylbenzene	5.4		4.9		ug/m3	2		TO-15	Total/NA
108-88-3	Toluene	20		3.8		ug/m3	2		TO-15	Total/NA
110-54-3	n-Hexane	64		3.5		ug/m3	2		TO-15	Total/NA
75-09-2	Methylene Chloride	230		3.5		ug/m3	2		TO-15	Total/NA
108-10-1	4-Methyl-2-pentanone	6.1		4.1		ug/m3	2		TO-15	Total/NA
127-18-4	Tetrachloroethene	9.2		6.8		ug/m3	2		TO-15	Total/NA
78-93-3	2-Butanone	26		2.9		ug/m3	2		TO-15	Total/NA
100-41-4	Ethylbenzene	4.8		4.3		ug/m3	2		TO-15	Total/NA
75-34-3	1,1-Dichloroethane	4.0		4.0		ug/m3	2		TO-15	Total/NA
108-05-4	Vinyl acetate	5.3		3.5		ug/m3	2		TO-15	Total/NA
540-84-1	2,2,4-Trimethylpentane	5.6		4.7		ug/m3	2		TO-15	Total/NA

Client Sample ID: Office-SS3 — Lab Sample ID: 705-3083-3

CAS No.	Analyte	Result	Qualifier	RL		Unit	Dil Fac	D	Method	Prep Type
75-15-0	Carbon disulfide	54		3.1		ug/m3	2		TO-15	Total/NA
110-82-7	Cyclohexane	6.0		3.4		ug/m3	2		TO-15	Total/NA
67-64-1	Acetone	28		24		ug/m3	2		TO-15	Total/NA
110-54-3	n-Hexane	35		3.5		ug/m3	2		TO-15	Total/NA
75-09-2	Methylene Chloride	28		3.5		ug/m3	2		TO-15	Total/NA
78-93-3	2-Butanone	4.4		2.9		ug/m3	2		TO-15	Total/NA
108-05-4	Vinyl acetate	3.7		3.5		ug/m3	2		TO-15	Total/NA

Client Sample ID: Office-SS4 — Lab Sample ID: 705-3083-4

CAS No.	Analyte	Result	Qualifier	RL		Unit	Dil Fac	D	Method	Prep Type
75-15-0	Carbon disulfide	31		3.1		ug/m3	2		TO-15	Total/NA
142-82-5	n-Heptane	18		4.1		ug/m3	2		TO-15	Total/NA
591-78-6	2-Hexanone	16		4.1		ug/m3	2		TO-15	Total/NA
110-82-7	Cyclohexane	22		3.4		ug/m3	2		TO-15	Total/NA
1330-20-7	Xylenes, Total	46		13		ug/m3	2		TO-15	Total/NA
67-64-1	Acetone	210		24		ug/m3	2		TO-15	Total/NA
115-07-1	Propene	140		1.7		ug/m3	2		TO-15	Total/NA
179601-23-1	m,p-Xylene	34		8.7		ug/m3	2		TO-15	Total/NA
100-42-5	Styrene	6.6		4.3		ug/m3	2		TO-15	Total/NA
71-43-2	Benzene	34		3.2		ug/m3	2		TO-15	Total/NA
75-00-3	Chloroethane	9.5		2.6		ug/m3	2		TO-15	Total/NA

This Detection Summary does not include radiochemical test results.

Detection Summary

Client: Total Vapor Solutions
Project/Site: Chickasaw

Job ID: 705-3083-1
SDG: 07292024

Client Sample ID: Office-SS4 (Continued) — Lab Sample ID: 705-3083-4

CAS No.	Analyte	Result	Qualifier	RL		Unit	Dil Fac	D	Method	Prep Type
95-47-6	o-Xylene	12		4.3		ug/m3	2		TO-15	Total/NA
95-63-6	1,2,4-Trimethylbenzene	9.6		4.9		ug/m3	2		TO-15	Total/NA
108-88-3	Toluene	45		3.8		ug/m3	2		TO-15	Total/NA
110-54-3	n-Hexane	33		3.5		ug/m3	2		TO-15	Total/NA
108-67-8	1,3,5-Trimethylbenzene	5.2		4.9		ug/m3	2		TO-15	Total/NA
74-87-3	Chloromethane	3.7		2.1		ug/m3	2		TO-15	Total/NA
108-10-1	4-Methyl-2-pentanone	19		4.1		ug/m3	2		TO-15	Total/NA
127-18-4	Tetrachloroethene	18		6.8		ug/m3	2		TO-15	Total/NA
78-93-3	2-Butanone	36		2.9		ug/m3	2		TO-15	Total/NA
1634-04-4	Methyl tert-butyl ether	7.8		3.6		ug/m3	2		TO-15	Total/NA
100-41-4	Ethylbenzene	8.7		4.3		ug/m3	2		TO-15	Total/NA
106-99-0	1,3-Butadiene	16		2.2		ug/m3	2		TO-15	Total/NA
108-05-4	Vinyl acetate	15		3.5		ug/m3	2		TO-15	Total/NA

Client Sample ID: Office-SS5 — Lab Sample ID: 705-3083-5

CAS No.	Analyte	Result	Qualifier	RL		Unit	Dil Fac	D	Method	Prep Type
75-15-0	Carbon disulfide	110		3.1		ug/m3	2		TO-15	Total/NA
142-82-5	n-Heptane	98		4.1		ug/m3	2		TO-15	Total/NA
591-78-6	2-Hexanone	27		4.1		ug/m3	2		TO-15	Total/NA
110-82-7	Cyclohexane	83		3.4		ug/m3	2		TO-15	Total/NA
1330-20-7	Xylenes, Total	72		13		ug/m3	2		TO-15	Total/NA
108-90-7	Chlorobenzene	14		4.6		ug/m3	2		TO-15	Total/NA
67-64-1	Acetone	170		95		ug/m3	2		TO-15	Total/NA
115-07-1	Propene	110		6.9		ug/m3	2		TO-15	Total/NA
179601-23-1	m,p-Xylene	53		8.7		ug/m3	2		TO-15	Total/NA
71-43-2	Benzene	14		3.2		ug/m3	2		TO-15	Total/NA
95-47-6	o-Xylene	19		4.3		ug/m3	2		TO-15	Total/NA
95-63-6	1,2,4-Trimethylbenzene	34		4.9		ug/m3	2		TO-15	Total/NA
108-88-3	Toluene	45		3.8		ug/m3	2		TO-15	Total/NA
110-54-3	n-Hexane	140		3.5		ug/m3	2		TO-15	Total/NA
91-20-3	Naphthalene	6.8		5.2		ug/m3	2		TO-15	Total/NA
108-67-8	1,3,5-Trimethylbenzene	13		4.9		ug/m3	2		TO-15	Total/NA
75-09-2	Methylene Chloride	21		3.5		ug/m3	2		TO-15	Total/NA
622-96-8	4-Ethyltoluene	6.1		4.9		ug/m3	2		TO-15	Total/NA
108-10-1	4-Methyl-2-pentanone	5.1		4.1		ug/m3	2		TO-15	Total/NA
78-93-3	2-Butanone	35		2.9		ug/m3	2		TO-15	Total/NA
123-91-1	1,4-Dioxane	26		3.6		ug/m3	2		TO-15	Total/NA

This Detection Summary does not include radiochemical test results.

Detection Summary

Client: Total Vapor Solutions
Project/Site: Chickasaw

Job ID: 705-3083-1
SDG: 07292024

Client Sample ID: Office-SS5 (Continued) — Lab Sample ID: 705-3083-5

CAS No.	Analyte	Result	Qualifier	RL		Unit	Dil Fac	D	Method	Prep Type
100-41-4	Ethylbenzene	8.5		4.3		ug/m3	2		TO-15	Total/NA
75-34-3	1,1-Dichloroethane	51		4.0		ug/m3	2		TO-15	Total/NA
540-84-1	2,2,4-Trimethylpentane	30		4.7		ug/m3	2		TO-15	Total/NA

Client Sample ID: Office-SS6 — Lab Sample ID: 705-3083-6

CAS No.	Analyte	Result	Qualifier	RL		Unit	Dil Fac	D	Method	Prep Type
75-15-0	Carbon disulfide	9.8		3.1		ug/m3	2		TO-15	Total/NA
142-82-5	n-Heptane	150		4.1		ug/m3	2		TO-15	Total/NA
591-78-6	2-Hexanone	49		4.1		ug/m3	2		TO-15	Total/NA
110-82-7	Cyclohexane	430		3.4		ug/m3	2		TO-15	Total/NA
1330-20-7	Xylenes, Total	30		13		ug/m3	2		TO-15	Total/NA
108-90-7	Chlorobenzene	23		4.6		ug/m3	2		TO-15	Total/NA
67-64-1	Acetone	2400		950		ug/m3	2		TO-15	Total/NA
115-07-1	Propene	1400		69		ug/m3	2		TO-15	Total/NA
179601-23-1	m,p-Xylene	20		8.7		ug/m3	2		TO-15	Total/NA
71-43-2	Benzene	13		3.2		ug/m3	2		TO-15	Total/NA
95-47-6	o-Xylene	9.6		4.3		ug/m3	2		TO-15	Total/NA
95-63-6	1,2,4-Trimethylbenzene	9.8		4.9		ug/m3	2		TO-15	Total/NA
108-88-3	Toluene	12		3.8		ug/m3	2		TO-15	Total/NA
110-54-3	n-Hexane	540		3.5		ug/m3	2		TO-15	Total/NA
108-10-1	4-Methyl-2-pentanone	35		4.1		ug/m3	2		TO-15	Total/NA
100-44-7	Benzyl chloride	5.2		5.2		ug/m3	2		TO-15	Total/NA
78-93-3	2-Butanone	48		2.9		ug/m3	2		TO-15	Total/NA
100-41-4	Ethylbenzene	5.2		4.3		ug/m3	2		TO-15	Total/NA
75-34-3	1,1-Dichloroethane	35		4.0		ug/m3	2		TO-15	Total/NA
108-05-4	Vinyl acetate	200		3.5		ug/m3	2		TO-15	Total/NA
540-84-1	2,2,4-Trimethylpentane	120		4.7		ug/m3	2		TO-15	Total/NA

Client Sample ID: Office-SS7 — Lab Sample ID: 705-3083-7

CAS No.	Analyte	Result	Qualifier	RL		Unit	Dil Fac	D	Method	Prep Type
75-15-0	Carbon disulfide	150		3.1		ug/m3	2		TO-15	Total/NA
142-82-5	n-Heptane	180		4.1		ug/m3	2		TO-15	Total/NA
591-78-6	2-Hexanone	28		4.1		ug/m3	2		TO-15	Total/NA
110-82-7	Cyclohexane	400		14		ug/m3	2		TO-15	Total/NA
1330-20-7	Xylenes, Total	41		13		ug/m3	2		TO-15	Total/NA
141-78-6	Ethyl acetate	18		3.6		ug/m3	2		TO-15	Total/NA

This Detection Summary does not include radiochemical test results.

Detection Summary

Client: Total Vapor Solutions
Project/Site: Chickasaw

Job ID: 705-3083-1
SDG: 07292024

Client Sample ID: Office-SS7 (Continued) — Lab Sample ID: 705-3083-7

CAS No.	Analyte	Result	Qualifier	RL		Unit	Dil Fac	D	Method	Prep Type
108-90-7	Chlorobenzene	100		4.6		ug/m3	2		TO-15	Total/NA
67-64-1	Acetone	690		95		ug/m3	2		TO-15	Total/NA
115-07-1	Propene	460		6.9		ug/m3	2		TO-15	Total/NA
67-63-0	Isopropyl alcohol	25		18		ug/m3	2		TO-15	Total/NA
179601-23-1	m,p-Xylene	29		8.7		ug/m3	2		TO-15	Total/NA
120-82-1	1,2,4-Trichlorobenzene	12		7.4		ug/m3	2		TO-15	Total/NA
71-43-2	Benzene	27		3.2		ug/m3	2		TO-15	Total/NA
95-47-6	o-Xylene	12		4.3		ug/m3	2		TO-15	Total/NA
95-63-6	1,2,4-Trimethylbenzene	16		4.9		ug/m3	2		TO-15	Total/NA
108-88-3	Toluene	21		3.8		ug/m3	2		TO-15	Total/NA
110-54-3	n-Hexane	360		3.5		ug/m3	2		TO-15	Total/NA
108-67-8	1,3,5-Trimethylbenzene	6.9		4.9		ug/m3	2		TO-15	Total/NA
74-87-3	Chloromethane	3.7		2.1		ug/m3	2		TO-15	Total/NA
108-10-1	4-Methyl-2-pentanone	8.0		4.1		ug/m3	2		TO-15	Total/NA
127-18-4	Tetrachloroethene	7.1		6.8		ug/m3	2		TO-15	Total/NA
78-93-3	2-Butanone	52		2.9		ug/m3	2		TO-15	Total/NA
123-91-1	1,4-Dioxane	79		3.6		ug/m3	2		TO-15	Total/NA
100-41-4	Ethylbenzene	30		4.3		ug/m3	2		TO-15	Total/NA
75-34-3	1,1-Dichloroethane	17		4.0		ug/m3	2		TO-15	Total/NA
108-05-4	Vinyl acetate	220		3.5		ug/m3	2		TO-15	Total/NA
540-84-1	2,2,4-Trimethylpentane	69		4.7		ug/m3	2		TO-15	Total/NA

Client Sample ID: Office-SS8 — Lab Sample ID: 705-3083-8

CAS No.	Analyte	Result	Qualifier	RL		Unit	Dil Fac	D	Method	Prep Type
75-15-0	Carbon disulfide	120		3.1		ug/m3	2		TO-15	Total/NA
142-82-5	n-Heptane	26		4.1		ug/m3	2		TO-15	Total/NA
591-78-6	2-Hexanone	9.8		4.1		ug/m3	2		TO-15	Total/NA
110-82-7	Cyclohexane	72		3.4		ug/m3	2		TO-15	Total/NA
1330-20-7	Xylenes, Total	24		13		ug/m3	2		TO-15	Total/NA
108-90-7	Chlorobenzene	6.4		4.6		ug/m3	2		TO-15	Total/NA
67-64-1	Acetone	630		95		ug/m3	2		TO-15	Total/NA
115-07-1	Propene	82		1.7		ug/m3	2		TO-15	Total/NA
179601-23-1	m,p-Xylene	17		8.7		ug/m3	2		TO-15	Total/NA
71-43-2	Benzene	10		3.2		ug/m3	2		TO-15	Total/NA
95-47-6	o-Xylene	7.4		4.3		ug/m3	2		TO-15	Total/NA
95-63-6	1,2,4-Trimethylbenzene	5.9		4.9		ug/m3	2		TO-15	Total/NA
108-88-3	Toluene	18		3.8		ug/m3	2		TO-15	Total/NA

This Detection Summary does not include radiochemical test results.

Detection Summary

Client: Total Vapor Solutions
Project/Site: Chickasaw

Job ID: 705-3083-1
SDG: 07292024

Client Sample ID: Office-SS8 (Continued) — Lab Sample ID: 705-3083-8

CAS No.	Analyte	Result	Qualifier	RL		Unit	Dil Fac	D	Method	Prep Type
110-54-3	n-Hexane	120		3.5		ug/m3	2		TO-15	Total/NA
74-87-3	Chloromethane	2.4		2.1		ug/m3	2		TO-15	Total/NA
108-10-1	4-Methyl-2-pentanone	20		4.1		ug/m3	2		TO-15	Total/NA
127-18-4	Tetrachloroethene	19		6.8		ug/m3	2		TO-15	Total/NA
78-93-3	2-Butanone	67		2.9		ug/m3	2		TO-15	Total/NA
100-41-4	Ethylbenzene	4.8		4.3		ug/m3	2		TO-15	Total/NA
75-34-3	1,1-Dichloroethane	14		4.0		ug/m3	2		TO-15	Total/NA
108-05-4	Vinyl acetate	77		3.5		ug/m3	2		TO-15	Total/NA
540-84-1	2,2,4-Trimethylpentane	91		4.7		ug/m3	2		TO-15	Total/NA

Client Sample ID: Main-SS9 — Lab Sample ID: 705-3083-9

CAS No.	Analyte	Result	Qualifier	RL		Unit	Dil Fac	D	Method	Prep Type
75-15-0	Carbon disulfide	180		3.1		ug/m3	2		TO-15	Total/NA
142-82-5	n-Heptane	16		4.1		ug/m3	2		TO-15	Total/NA
591-78-6	2-Hexanone	17		4.1		ug/m3	2		TO-15	Total/NA
110-82-7	Cyclohexane	51		3.4		ug/m3	2		TO-15	Total/NA
1330-20-7	Xylenes, Total	28		13		ug/m3	2		TO-15	Total/NA
67-64-1	Acetone	390		48		ug/m3	2		TO-15	Total/NA
115-07-1	Propene	47		1.7		ug/m3	2		TO-15	Total/NA
179601-23-1	m,p-Xylene	18		8.7		ug/m3	2		TO-15	Total/NA
71-43-2	Benzene	14		3.2		ug/m3	2		TO-15	Total/NA
95-47-6	o-Xylene	10		4.3		ug/m3	2		TO-15	Total/NA
95-63-6	1,2,4-Trimethylbenzene	5.7		4.9		ug/m3	2		TO-15	Total/NA
108-88-3	Toluene	13		3.8		ug/m3	2		TO-15	Total/NA
110-54-3	n-Hexane	54		3.5		ug/m3	2		TO-15	Total/NA
74-87-3	Chloromethane	3.8		2.1		ug/m3	2		TO-15	Total/NA
108-10-1	4-Methyl-2-pentanone	8.2		4.1		ug/m3	2		TO-15	Total/NA
127-18-4	Tetrachloroethene	8.1		6.8		ug/m3	2		TO-15	Total/NA
78-93-3	2-Butanone	46		2.9		ug/m3	2		TO-15	Total/NA
100-41-4	Ethylbenzene	4.6		4.3		ug/m3	2		TO-15	Total/NA
106-99-0	1,3-Butadiene	5.5		2.2		ug/m3	2		TO-15	Total/NA
108-05-4	Vinyl acetate	19		3.5		ug/m3	2		TO-15	Total/NA
540-84-1	2,2,4-Trimethylpentane	11		4.7		ug/m3	2		TO-15	Total/NA

This Detection Summary does not include radiochemical test results.

Detection Summary

Client: Total Vapor Solutions
Project/Site: Chickasaw

Job ID: 705-3083-1
SDG: 07292024

Client Sample ID: Main-SS10 — Lab Sample ID: 705-3083-10

CAS No.	Analyte	Result	Qualifier	RL		Unit	Dil Fac	D	Method	Prep Type
95-50-1	1,2-Dichlorobenzene	57		6.0		ug/m3	2		TO-15	Total/NA
75-15-0	Carbon disulfide	41		3.1		ug/m3	2		TO-15	Total/NA
142-82-5	n-Heptane	100		4.1		ug/m3	2		TO-15	Total/NA
591-78-6	2-Hexanone	45		4.1		ug/m3	2		TO-15	Total/NA
110-82-7	Cyclohexane	300		3.4		ug/m3	2		TO-15	Total/NA
1330-20-7	Xylenes, Total	160		13		ug/m3	2		TO-15	Total/NA
141-78-6	Ethyl acetate	17		3.6		ug/m3	2		TO-15	Total/NA
108-90-7	Chlorobenzene	240		4.6		ug/m3	2		TO-15	Total/NA
75-01-4	Vinyl chloride	2.9		2.6		ug/m3	2		TO-15	Total/NA
67-64-1	Acetone	760		95		ug/m3	2		TO-15	Total/NA
115-07-1	Propene	350		6.9		ug/m3	2		TO-15	Total/NA
67-63-0	Isopropyl alcohol	29		18		ug/m3	2		TO-15	Total/NA
179601-23-1	m,p-Xylene	120		8.7		ug/m3	2		TO-15	Total/NA
120-82-1	1,2,4-Trichlorobenzene	44		7.4		ug/m3	2		TO-15	Total/NA
100-42-5	Styrene	6.8		4.3		ug/m3	2		TO-15	Total/NA
541-73-1	1,3-Dichlorobenzene	38		6.0		ug/m3	2		TO-15	Total/NA
71-43-2	Benzene	370		3.2		ug/m3	2		TO-15	Total/NA
95-47-6	o-Xylene	35		4.3		ug/m3	2		TO-15	Total/NA
109-99-9	Tetrahydrofuran	16		2.9		ug/m3	2		TO-15	Total/NA
95-63-6	1,2,4-Trimethylbenzene	7.4		4.9		ug/m3	2		TO-15	Total/NA
108-88-3	Toluene	71		3.8		ug/m3	2		TO-15	Total/NA
110-54-3	n-Hexane	280		3.5		ug/m3	2		TO-15	Total/NA
91-20-3	Naphthalene	11		5.2		ug/m3	2		TO-15	Total/NA
108-10-1	4-Methyl-2-pentanone	18		4.1		ug/m3	2		TO-15	Total/NA
79-01-6	Trichloroethene	15		5.4		ug/m3	2		TO-15	Total/NA
78-93-3	2-Butanone	180		2.9		ug/m3	2		TO-15	Total/NA
106-46-7	1,4-Dichlorobenzene	190		6.0		ug/m3	2		TO-15	Total/NA
100-41-4	Ethylbenzene	30		4.3		ug/m3	2		TO-15	Total/NA
108-05-4	Vinyl acetate	59		3.5		ug/m3	2		TO-15	Total/NA
540-84-1	2,2,4-Trimethylpentane	16		4.7		ug/m3	2		TO-15	Total/NA

Client Sample ID: Main-SS11 — Lab Sample ID: 705-3083-11

CAS No.	Analyte	Result	Qualifier	RL		Unit	Dil Fac	D	Method	Prep Type
75-15-0	Carbon disulfide	3.1		3.1		ug/m3	2		TO-15	Total/NA
142-82-5	n-Heptane	42		4.1		ug/m3	2		TO-15	Total/NA
591-78-6	2-Hexanone	52		4.1		ug/m3	2		TO-15	Total/NA
110-82-7	Cyclohexane	500		3.4		ug/m3	2		TO-15	Total/NA

This Detection Summary does not include radiochemical test results.

Detection Summary

Client: Total Vapor Solutions
Project/Site: Chickasaw

Job ID: 705-3083-1
SDG: 07292024

Client Sample ID: Main-SS11 (Continued) — Lab Sample ID: 705-3083-11

CAS No.	Analyte	Result	Qualifier	RL		Unit	Dil Fac	D	Method	Prep Type
108-90-7	Chlorobenzene	40		4.6		ug/m3	2		TO-15	Total/NA
67-64-1	Acetone	630		48		ug/m3	2		TO-15	Total/NA
115-07-1	Propene	260		1.7		ug/m3	2		TO-15	Total/NA
75-27-4	Bromodichloromethane	41		6.7		ug/m3	2		TO-15	Total/NA
95-47-6	o-Xylene	5.6		4.3		ug/m3	2		TO-15	Total/NA
108-88-3	Toluene	4.0		3.8		ug/m3	2		TO-15	Total/NA
110-54-3	n-Hexane	330		3.5		ug/m3	2		TO-15	Total/NA
108-10-1	4-Methyl-2-pentanone	6.3		4.1		ug/m3	2		TO-15	Total/NA
540-84-1	2,2,4-Trimethylpentane	76		4.7		ug/m3	2		TO-15	Total/NA

Client Sample ID: Main-SS12 — Lab Sample ID: 705-3083-12

CAS No.	Analyte	Result	Qualifier	RL		Unit	Dil Fac	D	Method	Prep Type
75-15-0	Carbon disulfide	3.7		3.1		ug/m3	2		TO-15	Total/NA
591-78-6	2-Hexanone	8.0		4.1		ug/m3	2		TO-15	Total/NA
110-82-7	Cyclohexane	12		3.4		ug/m3	2		TO-15	Total/NA
1330-20-7	Xylenes, Total	19		13		ug/m3	2		TO-15	Total/NA
67-64-1	Acetone	480		95		ug/m3	2		TO-15	Total/NA
115-07-1	Propene	18		1.7		ug/m3	2		TO-15	Total/NA
179601-23-1	m,p-Xylene	13		8.7		ug/m3	2		TO-15	Total/NA
75-00-3	Chloroethane	19		2.6		ug/m3	2		TO-15	Total/NA
95-47-6	o-Xylene	5.6		4.3		ug/m3	2		TO-15	Total/NA
109-99-9	Tetrahydrofuran	4.4		2.9		ug/m3	2		TO-15	Total/NA
95-63-6	1,2,4-Trimethylbenzene	6.1		4.9		ug/m3	2		TO-15	Total/NA
108-88-3	Toluene	13		3.8		ug/m3	2		TO-15	Total/NA
110-54-3	n-Hexane	4.1		3.5		ug/m3	2		TO-15	Total/NA
108-10-1	4-Methyl-2-pentanone	31		4.1		ug/m3	2		TO-15	Total/NA
127-18-4	Tetrachloroethene	8.5		6.8		ug/m3	2		TO-15	Total/NA
71-55-6	1,1,1-Trichloroethane	33		5.5		ug/m3	2		TO-15	Total/NA
78-93-3	2-Butanone	71		2.9		ug/m3	2		TO-15	Total/NA

Client Sample ID: Main-SS13 — Lab Sample ID: 705-3083-13

CAS No.	Analyte	Result	Qualifier	RL		Unit	Dil Fac	D	Method	Prep Type
75-15-0	Carbon disulfide	7.0		3.1		ug/m3	2		TO-15	Total/NA
142-82-5	n-Heptane	9.0		4.1		ug/m3	2		TO-15	Total/NA
591-78-6	2-Hexanone	6.6		4.1		ug/m3	2		TO-15	Total/NA
110-82-7	Cyclohexane	80		3.4		ug/m3	2		TO-15	Total/NA

This Detection Summary does not include radiochemical test results.

Detection Summary

Client: Total Vapor Solutions
Project/Site: Chickasaw

Job ID: 705-3083-1
SDG: 07292024

Client Sample ID: Main-SS13 (Continued) — Lab Sample ID: 705-3083-13

CAS No.	Analyte	Result	Qualifier	RL		Unit	Dil Fac	D	Method	Prep Type
67-64-1	Acetone	540		95		ug/m3	2		TO-15	Total/NA
115-07-1	Propene	130		1.7		ug/m3	2		TO-15	Total/NA
67-63-0	Isopropyl alcohol	35		18		ug/m3	2		TO-15	Total/NA
71-43-2	Benzene	3.7		3.2		ug/m3	2		TO-15	Total/NA
108-88-3	Toluene	6.0		3.8		ug/m3	2		TO-15	Total/NA
110-54-3	n-Hexane	160		3.5		ug/m3	2		TO-15	Total/NA
78-93-3	2-Butanone	65		2.9		ug/m3	2		TO-15	Total/NA
540-84-1	2,2,4-Trimethylpentane	30		4.7		ug/m3	2		TO-15	Total/NA

Client Sample ID: Main-SS14 — Lab Sample ID: 705-3083-14

CAS No.	Analyte	Result	Qualifier	RL		Unit	Dil Fac	D	Method	Prep Type
95-50-1	1,2-Dichlorobenzene	17		9.0		ug/m3	3		TO-15	Total/NA
75-15-0	Carbon disulfide	6.5		4.7		ug/m3	3		TO-15	Total/NA
142-82-5	n-Heptane	33		6.1		ug/m3	3		TO-15	Total/NA
591-78-6	2-Hexanone	24		6.1		ug/m3	3		TO-15	Total/NA
110-82-7	Cyclohexane	600		5.2		ug/m3	3		TO-15	Total/NA
1330-20-7	Xylenes, Total	74		20		ug/m3	3		TO-15	Total/NA
108-90-7	Chlorobenzene	480		6.9		ug/m3	3		TO-15	Total/NA
67-64-1	Acetone	270		95		ug/m3	2		TO-15	Total/NA
115-07-1	Propene	260		2.6		ug/m3	3		TO-15	Total/NA
179601-23-1	m,p-Xylene	51		13		ug/m3	3		TO-15	Total/NA
75-27-4	Bromodichloromethane	31		10		ug/m3	3		TO-15	Total/NA
71-43-2	Benzene	630		4.8		ug/m3	3		TO-15	Total/NA
75-00-3	Chloroethane	32		4.0		ug/m3	3		TO-15	Total/NA
95-47-6	o-Xylene	23		6.5		ug/m3	3		TO-15	Total/NA
95-63-6	1,2,4-Trimethylbenzene	8.5		7.4		ug/m3	3		TO-15	Total/NA
108-88-3	Toluene	18		5.7		ug/m3	3		TO-15	Total/NA
110-54-3	n-Hexane	200		5.3		ug/m3	3		TO-15	Total/NA
108-10-1	4-Methyl-2-pentanone	73		6.1		ug/m3	3		TO-15	Total/NA
78-93-3	2-Butanone	77		4.4		ug/m3	3		TO-15	Total/NA
106-46-7	1,4-Dichlorobenzene	56		9.0		ug/m3	3		TO-15	Total/NA
100-41-4	Ethylbenzene	12		6.5		ug/m3	3		TO-15	Total/NA
75-34-3	1,1-Dichloroethane	19		6.1		ug/m3	3		TO-15	Total/NA
540-84-1	2,2,4-Trimethylpentane	57		7.0		ug/m3	3		TO-15	Total/NA

This Detection Summary does not include radiochemical test results.

Detection Summary

Client: Total Vapor Solutions
Project/Site: Chickasaw

Job ID: 705-3083-1
SDG: 07292024

Client Sample ID: North-SS15 — Lab Sample ID: 705-3083-15

CAS No.	Analyte	Result	Qualifier	RL		Unit	Dil Fac	D	Method	Prep Type
75-00-3	Chloroethane	230		67		ug/m3	51		TO-15	Total/NA
108-88-3	Toluene	170		96		ug/m3	51		TO-15	Total/NA

Client Sample ID: North-SS16 — Lab Sample ID: 705-3083-16

CAS No.	Analyte	Result	Qualifier	RL		Unit	Dil Fac	D	Method	Prep Type
75-15-0	Carbon disulfide	7.3		3.1		ug/m3	2		TO-15	Total/NA
591-78-6	2-Hexanone	5.7		4.1		ug/m3	2		TO-15	Total/NA
110-82-7	Cyclohexane	4.6		3.4		ug/m3	2		TO-15	Total/NA
1330-20-7	Xylenes, Total	64		13		ug/m3	2		TO-15	Total/NA
67-64-1	Acetone	190		24		ug/m3	2		TO-15	Total/NA
115-07-1	Propene	11		1.7		ug/m3	2		TO-15	Total/NA
179601-23-1	m,p-Xylene	40		8.7		ug/m3	2		TO-15	Total/NA
71-43-2	Benzene	4.0		3.2		ug/m3	2		TO-15	Total/NA
95-47-6	o-Xylene	24		4.3		ug/m3	2		TO-15	Total/NA
95-63-6	1,2,4-Trimethylbenzene	4.9		4.9		ug/m3	2		TO-15	Total/NA
108-88-3	Toluene	7.2		3.8		ug/m3	2		TO-15	Total/NA
110-54-3	n-Hexane	27		3.5		ug/m3	2		TO-15	Total/NA
75-09-2	Methylene Chloride	26		3.5		ug/m3	2		TO-15	Total/NA
108-10-1	4-Methyl-2-pentanone	8.4		4.1		ug/m3	2		TO-15	Total/NA
78-93-3	2-Butanone	23		2.9		ug/m3	2		TO-15	Total/NA
100-41-4	Ethylbenzene	8.9		4.3		ug/m3	2		TO-15	Total/NA

Client Sample ID: North-SS17 — Lab Sample ID: 705-3083-17

CAS No.	Analyte	Result	Qualifier	RL		Unit	Dil Fac	D	Method	Prep Type
75-15-0	Carbon disulfide	7.2		4.7		ug/m3	3		TO-15	Total/NA
142-82-5	n-Heptane	10		6.1		ug/m3	3		TO-15	Total/NA
591-78-6	2-Hexanone	13		6.1		ug/m3	3		TO-15	Total/NA
110-82-7	Cyclohexane	17		5.2		ug/m3	3		TO-15	Total/NA
1330-20-7	Xylenes, Total	390		20		ug/m3	3		TO-15	Total/NA
67-64-1	Acetone	220		36		ug/m3	3		TO-15	Total/NA
115-07-1	Propene	48		2.6		ug/m3	3		TO-15	Total/NA
179601-23-1	m,p-Xylene	240		13		ug/m3	3		TO-15	Total/NA
100-42-5	Styrene	6.4		6.4		ug/m3	3		TO-15	Total/NA
71-43-2	Benzene	7.9		4.8		ug/m3	3		TO-15	Total/NA
75-00-3	Chloroethane	11		4.0		ug/m3	3		TO-15	Total/NA
95-47-6	o-Xylene	150		6.5		ug/m3	3		TO-15	Total/NA

This Detection Summary does not include radiochemical test results.

Detection Summary

Client: Total Vapor Solutions
Project/Site: Chickasaw

Job ID: 705-3083-1
SDG: 07292024

Client Sample ID: North-SS17 (Continued) — Lab Sample ID: 705-3083-17

CAS No.	Analyte	Result	Qualifier	RL		Unit	Dil Fac	D	Method	Prep Type
109-99-9	Tetrahydrofuran	5.3		4.4		ug/m3	3		TO-15	Total/NA
108-88-3	Toluene	19		5.7		ug/m3	3		TO-15	Total/NA
110-54-3	n-Hexane	30		5.3		ug/m3	3		TO-15	Total/NA
67-66-3	Chloroform	7.7		7.3		ug/m3	3		TO-15	Total/NA
108-10-1	4-Methyl-2-pentanone	34		6.1		ug/m3	3		TO-15	Total/NA
78-93-3	2-Butanone	27		4.4		ug/m3	3		TO-15	Total/NA
100-41-4	Ethylbenzene	49		6.5		ug/m3	3		TO-15	Total/NA
108-05-4	Vinyl acetate	7.9		5.3		ug/m3	3		TO-15	Total/NA

Client Sample ID: North-SS18 — Lab Sample ID: 705-3083-18

CAS No.	Analyte	Result	Qualifier	RL		Unit	Dil Fac	D	Method	Prep Type
75-15-0	Carbon disulfide	100		3.1		ug/m3	2		TO-15	Total/NA
591-78-6	2-Hexanone	5.1		4.1		ug/m3	2		TO-15	Total/NA
1330-20-7	Xylenes, Total	140		13		ug/m3	2		TO-15	Total/NA
108-90-7	Chlorobenzene	8.1		4.6		ug/m3	2		TO-15	Total/NA
67-64-1	Acetone	130		24		ug/m3	2		TO-15	Total/NA
179601-23-1	m,p-Xylene	88		8.7		ug/m3	2		TO-15	Total/NA
95-47-6	o-Xylene	51		4.3		ug/m3	2		TO-15	Total/NA
79-34-5	1,1,2,2-Tetrachloroethane	8.2		6.9		ug/m3	2		TO-15	Total/NA
108-88-3	Toluene	4.1		3.8		ug/m3	2		TO-15	Total/NA
110-54-3	n-Hexane	6.0		3.5		ug/m3	2		TO-15	Total/NA
108-10-1	4-Methyl-2-pentanone	17		4.1		ug/m3	2		TO-15	Total/NA
127-18-4	Tetrachloroethene	7.5		6.8		ug/m3	2		TO-15	Total/NA
79-01-6	Trichloroethene	25		5.4		ug/m3	2		TO-15	Total/NA
78-93-3	2-Butanone	15		2.9		ug/m3	2		TO-15	Total/NA
100-41-4	Ethylbenzene	20		4.3		ug/m3	2		TO-15	Total/NA
156-60-5	trans-1,2-Dichloroethene	4.8		4.0		ug/m3	2		TO-15	Total/NA

This Detection Summary does not include radiochemical test results.

Client Sample Results

Client: Total Vapor Solutions
Project/Site: Chickasaw

Job ID: 705-3083-1
SDG: 07292024

Client Sample ID: Office-SS1

Date Collected: 07/29/24 13:11
Date Received: 07/30/24 14:38
Sample Container: Summa Canister 450-mL

Lab Sample ID: 705-3083-1

Matrix: Air

Method: EPA TO-15 - Volatile Organic Compounds in Ambient Air

CAS No.	Analyte	Result	Qualifier	RL		Unit	D	Prepared	Analyzed	Dil Fac
71-55-6	1,1,1-Trichloroethane	ND		5.5		ug/m3			07/31/24 18:10	2
79-34-5	1,1,2,2-Tetrachloroethane	ND		6.9		ug/m3			07/31/24 18:10	2
79-00-5	1,1,2-Trichloroethane	ND		5.5		ug/m3			07/31/24 18:10	2
75-34-3	1,1-Dichloroethane	ND		4.0		ug/m3			07/31/24 18:10	2
75-35-4	1,1-Dichloroethene	ND		4.0		ug/m3			07/31/24 18:10	2
120-82-1	1,2,4-Trichlorobenzene	ND		7.4		ug/m3			07/31/24 18:10	2
95-63-6	**1,2,4-Trimethylbenzene**	**5.7**		4.9		ug/m3			07/31/24 18:10	2
106-93-4	1,2-Dibromoethane	ND		7.7		ug/m3			07/31/24 18:10	2
95-50-1	1,2-Dichlorobenzene	ND		6.0		ug/m3			07/31/24 18:10	2
107-06-2	1,2-Dichloroethane	ND		4.0		ug/m3			07/31/24 18:10	2
78-87-5	1,2-Dichloropropane	ND		4.6		ug/m3			07/31/24 18:10	2
108-67-8	1,3,5-Trimethylbenzene	ND		4.9		ug/m3			07/31/24 18:10	2
106-99-0	1,3-Butadiene	ND		2.2		ug/m3			07/31/24 18:10	2
541-73-1	1,3-Dichlorobenzene	ND		6.0		ug/m3			07/31/24 18:10	2
106-46-7	1,4-Dichlorobenzene	ND		6.0		ug/m3			07/31/24 18:10	2
123-91-1	1,4-Dioxane	ND		3.6		ug/m3			07/31/24 18:10	2
78-93-3	**2-Butanone**	**57**		2.9		ug/m3			07/31/24 18:10	2
591-78-6	**2-Hexanone**	**23**		4.1		ug/m3			07/31/24 18:10	2
622-96-8	4-Ethyltoluene	ND		4.9		ug/m3			07/31/24 18:10	2
108-10-1	**4-Methyl-2-pentanone**	**15**		4.1		ug/m3			07/31/24 18:10	2
67-64-1	**Acetone**	**160**		95		ug/m3			08/08/24 14:55	2
107-05-1	Allyl chloride	ND		3.1		ug/m3			07/31/24 18:10	2
71-43-2	**Benzene**	**20**		3.2		ug/m3			07/31/24 18:10	2
100-44-7	Benzyl chloride	ND		5.2		ug/m3			07/31/24 18:10	2
75-27-4	Bromodichloromethane	ND		6.7		ug/m3			07/31/24 18:10	2
75-25-2	Bromoform	ND		10		ug/m3			07/31/24 18:10	2
74-83-9	Bromomethane	ND		3.9		ug/m3			07/31/24 18:10	2
75-15-0	**Carbon disulfide**	**14**		3.1		ug/m3			07/31/24 18:10	2
56-23-5	Carbon tetrachloride	ND		6.3		ug/m3			07/31/24 18:10	2
108-90-7	Chlorobenzene	ND		4.6		ug/m3			07/31/24 18:10	2
75-00-3	**Chloroethane**	**8.2**		2.6		ug/m3			07/31/24 18:10	2
67-66-3	Chloroform	ND		4.9		ug/m3			07/31/24 18:10	2
74-87-3	Chloromethane	ND		2.1		ug/m3			07/31/24 18:10	2
156-59-2	cis-1,2-Dichloroethene	ND		4.0		ug/m3			07/31/24 18:10	2
10061-01-5	cis-1,3-Dichloropropene	ND		4.5		ug/m3			07/31/24 18:10	2

Client Sample Results

Client: Total Vapor Solutions
Project/Site: Chickasaw

Job ID: 705-3083-1
SDG: 07292024

Client Sample ID: Office-SS1

Date Collected: 07/29/24 13:11
Date Received: 07/30/24 14:38
Sample Container: Summa Canister 450-mL

Lab Sample ID: 705-3083-1

Matrix: Air

Method: EPA TO-15 - Volatile Organic Compounds in Ambient Air (Continued)

CAS No.	Analyte	Result	Qualifier	RL	Unit	D	Prepared	Analyzed	Dil Fac
110-82-7	**Cyclohexane**	**39**		3.4	ug/m3			07/31/24 18:10	2
124-48-1	Dibromochloromethane	ND		8.5	ug/m3			07/31/24 18:10	2
75-71-8	Dichlorodifluoromethane	ND		4.9	ug/m3			07/31/24 18:10	2
141-78-6	Ethyl acetate	ND		3.6	ug/m3			07/31/24 18:10	2
100-41-4	**Ethylbenzene**	**8.5**		4.3	ug/m3			07/31/24 18:10	2
76-13-1	Freon-113	ND		7.7	ug/m3			07/31/24 18:10	2
76-14-2	Freon-114	ND		7.0	ug/m3			07/31/24 18:10	2
87-68-3	Hexachlorobutadiene	ND		11	ug/m3			07/31/24 18:10	2
67-63-0	Isopropyl alcohol	ND		18	ug/m3			07/31/24 18:10	2
179601-23-1	**m,p-Xylene**	**26**		8.7	ug/m3			07/31/24 18:10	2
1634-04-4	**Methyl tert-butyl ether**	**15**		3.6	ug/m3			07/31/24 18:10	2
75-09-2	Methylene Chloride	ND		3.5	ug/m3			07/31/24 18:10	2
142-82-5	**n-Heptane**	**14**		4.1	ug/m3			07/31/24 18:10	2
110-54-3	**n-Hexane**	**54**		3.5	ug/m3			07/31/24 18:10	2
91-20-3	Naphthalene	ND		5.2	ug/m3			07/31/24 18:10	2
95-47-6	**o-Xylene**	**10**		4.3	ug/m3			07/31/24 18:10	2
115-07-1	**Propene**	**130**		1.7	ug/m3			07/31/24 18:10	2
100-42-5	**Styrene**	**6.4**		4.3	ug/m3			07/31/24 18:10	2
127-18-4	**Tetrachloroethene**	**22**		6.8	ug/m3			07/31/24 18:10	2
109-99-9	**Tetrahydrofuran**	**22**		2.9	ug/m3			07/31/24 18:10	2
108-88-3	**Toluene**	**63**		3.8	ug/m3			07/31/24 18:10	2
156-60-5	trans-1,2-Dichloroethene	ND		4.0	ug/m3			07/31/24 18:10	2
10061-02-6	trans-1,3-Dichloropropene	ND		4.5	ug/m3			07/31/24 18:10	2
79-01-6	Trichloroethene	ND		5.4	ug/m3			07/31/24 18:10	2
75-69-4	Trichlorofluoromethane	ND		5.6	ug/m3			07/31/24 18:10	2
108-05-4	**Vinyl acetate**	**9.2**		3.5	ug/m3			07/31/24 18:10	2
593-60-2	Vinyl bromide	ND		4.4	ug/m3			07/31/24 18:10	2
75-01-4	Vinyl chloride	ND		2.6	ug/m3			07/31/24 18:10	2
1330-20-7	**Xylenes, Total**	**36**		13	ug/m3			07/31/24 18:10	2
540-84-1	**2,2,4-Trimethylpentane**	**11**		4.7	ug/m3			07/31/24 18:10	2

CAS No.	Surrogate	%Recovery	Qualifier	Limits	Prepared	Analyzed	Dil Fac
460-00-4	4-Bromofluorobenzene	87		70 - 130		07/31/24 18:10	2
460-00-4	4-Bromofluorobenzene	101		70 - 130		08/08/24 14:55	2

Client Sample Results

Client: Total Vapor Solutions
Project/Site: Chickasaw

Job ID: 705-3083-1
SDG: 07292024

Client Sample ID: Office-SS2

Date Collected: 07/29/24 13:24
Date Received: 07/30/24 14:38
Sample Container: Summa Canister 450-mL

Lab Sample ID: 705-3083-2

Matrix: Air

Method: EPA TO-15 - Volatile Organic Compounds in Ambient Air

CAS No.	Analyte	Result	Qualifier	RL		Unit	D	Prepared	Analyzed	Dil Fac
95-50-1	1,2-Dichlorobenzene	ND		6.0		ug/m3			07/31/24 18:50	2
75-15-0	**Carbon disulfide**	**19**		3.1		ug/m3			07/31/24 18:50	2
142-82-5	**n-Heptane**	**19**		4.1		ug/m3			07/31/24 18:50	2
56-23-5	Carbon tetrachloride	ND		6.3		ug/m3			07/31/24 18:50	2
591-78-6	**2-Hexanone**	**18**		4.1		ug/m3			07/31/24 18:50	2
110-82-7	**Cyclohexane**	**21**		3.4		ug/m3			07/31/24 18:50	2
1330-20-7	**Xylenes, Total**	**19**		13		ug/m3			07/31/24 18:50	2
107-05-1	Allyl chloride	ND		3.1		ug/m3			07/31/24 18:50	2
141-78-6	Ethyl acetate	ND		3.6		ug/m3			07/31/24 18:50	2
10061-01-5	cis-1,3-Dichloropropene	ND		4.5		ug/m3			07/31/24 18:50	2
108-90-7	Chlorobenzene	ND		4.6		ug/m3			07/31/24 18:50	2
75-01-4	Vinyl chloride	ND		2.6		ug/m3			07/31/24 18:50	2
67-64-1	**Acetone**	**310**		24		ug/m3			07/31/24 18:50	2
115-07-1	**Propene**	**440**		6.9		ug/m3			08/08/24 15:39	2
67-63-0	Isopropyl alcohol	ND		18		ug/m3			07/31/24 18:50	2
179601-23-1	**m,p-Xylene**	**14**		8.7		ug/m3			07/31/24 18:50	2
120-82-1	1,2,4-Trichlorobenzene	ND		7.4		ug/m3			07/31/24 18:50	2
100-42-5	**Styrene**	**6.2**		4.3		ug/m3			07/31/24 18:50	2
75-27-4	Bromodichloromethane	ND		6.7		ug/m3			07/31/24 18:50	2
541-73-1	1,3-Dichlorobenzene	ND		6.0		ug/m3			07/31/24 18:50	2
71-43-2	**Benzene**	**18**		3.2		ug/m3			07/31/24 18:50	2
75-00-3	Chloroethane	ND		2.6		ug/m3			07/31/24 18:50	2
10061-02-6	trans-1,3-Dichloropropene	ND		4.5		ug/m3			07/31/24 18:50	2
95-47-6	**o-Xylene**	**4.8**		4.3		ug/m3			07/31/24 18:50	2
109-99-9	**Tetrahydrofuran**	**4.7**		2.9		ug/m3			07/31/24 18:50	2
156-59-2	cis-1,2-Dichloroethene	ND		4.0		ug/m3			07/31/24 18:50	2
76-14-2	Freon-114	ND		7.0		ug/m3			07/31/24 18:50	2
79-34-5	1,1,2,2-Tetrachloroethane	ND		6.9		ug/m3			07/31/24 18:50	2
95-63-6	**1,2,4-Trimethylbenzene**	**5.4**		4.9		ug/m3			07/31/24 18:50	2
108-88-3	**Toluene**	**20**		3.8		ug/m3			07/31/24 18:50	2
110-54-3	**n-Hexane**	**64**		3.5		ug/m3			07/31/24 18:50	2
91-20-3	Naphthalene	ND		5.2		ug/m3			07/31/24 18:50	2
108-67-8	1,3,5-Trimethylbenzene	ND		4.9		ug/m3			07/31/24 18:50	2
67-66-3	Chloroform	ND		4.9		ug/m3			07/31/24 18:50	2
124-48-1	Dibromochloromethane	ND		8.5		ug/m3			07/31/24 18:50	2

Client: Total Vapor Solutions
Project/Site: Chickasaw

Job ID: 705-3083-1
SDG: 07292024

Client Sample ID: Office-SS2

Date Collected: 07/29/24 13:24
Date Received: 07/30/24 14:38
Sample Container: Summa Canister 450-mL

Lab Sample ID: 705-3083-2

Matrix: Air

Method: EPA TO-15 - Volatile Organic Compounds in Ambient Air (Continued)

CAS No.	Analyte	Result	Qualifier	RL	Unit	D	Prepared	Analyzed	Dil Fac
75-71-8	Dichlorodifluoromethane	ND		4.9	ug/m3			07/31/24 18:50	2
593-60-2	Vinyl bromide	ND		4.4	ug/m3			07/31/24 18:50	2
79-00-5	1,1,2-Trichloroethane	ND		5.5	ug/m3			07/31/24 18:50	2
74-87-3	Chloromethane	ND		2.1	ug/m3			07/31/24 18:50	2
75-09-2	**Methylene Chloride**	**230**		3.5	ug/m3			07/31/24 18:50	2
622-96-8	4-Ethyltoluene	ND		4.9	ug/m3			07/31/24 18:50	2
75-35-4	1,1-Dichloroethene	ND		4.0	ug/m3			07/31/24 18:50	2
107-06-2	1,2-Dichloroethane	ND		4.0	ug/m3			07/31/24 18:50	2
108-10-1	**4-Methyl-2-pentanone**	**6.1**		4.1	ug/m3			07/31/24 18:50	2
127-18-4	**Tetrachloroethene**	**9.2**		6.8	ug/m3			07/31/24 18:50	2
71-55-6	1,1,1-Trichloroethane	ND		5.5	ug/m3			07/31/24 18:50	2
100-44-7	Benzyl chloride	ND		5.2	ug/m3			07/31/24 18:50	2
106-93-4	1,2-Dibromoethane	ND		7.7	ug/m3			07/31/24 18:50	2
76-13-1	Freon-113	ND		7.7	ug/m3			07/31/24 18:50	2
75-25-2	Bromoform	ND		10	ug/m3			07/31/24 18:50	2
75-69-4	Trichlorofluoromethane	ND		5.6	ug/m3			07/31/24 18:50	2
79-01-6	Trichloroethene	ND		5.4	ug/m3			07/31/24 18:50	2
78-93-3	**2-Butanone**	**26**		2.9	ug/m3			07/31/24 18:50	2
78-87-5	1,2-Dichloropropane	ND		4.6	ug/m3			07/31/24 18:50	2
123-91-1	1,4-Dioxane	ND		3.6	ug/m3			07/31/24 18:50	2
1634-04-4	Methyl tert-butyl ether	ND		3.6	ug/m3			07/31/24 18:50	2
106-46-7	1,4-Dichlorobenzene	ND		6.0	ug/m3			07/31/24 18:50	2
100-41-4	**Ethylbenzene**	**4.8**		4.3	ug/m3			07/31/24 18:50	2
106-99-0	1,3-Butadiene	ND		2.2	ug/m3			07/31/24 18:50	2
156-60-5	trans-1,2-Dichloroethene	ND		4.0	ug/m3			07/31/24 18:50	2
87-68-3	Hexachlorobutadiene	ND		11	ug/m3			07/31/24 18:50	2
75-34-3	**1,1-Dichloroethane**	**4.0**		4.0	ug/m3			07/31/24 18:50	2
108-05-4	**Vinyl acetate**	**5.3**		3.5	ug/m3			07/31/24 18:50	2
74-83-9	Bromomethane	ND		3.9	ug/m3			07/31/24 18:50	2
540-84-1	**2,2,4-Trimethylpentane**	**5.6**		4.7	ug/m3			07/31/24 18:50	2

CAS No.	Surrogate	%Recovery	Qualifier	Limits	Prepared	Analyzed	Dil Fac
460-00-4	4-Bromofluorobenzene	104		70 - 130		07/31/24 18:50	2
460-00-4	4-Bromofluorobenzene	98		70 - 130		08/08/24 15:39	2

Client Sample Results

Client: Total Vapor Solutions
Project/Site: Chickasaw

Job ID: 705-3083-1
SDG: 07292024

Client Sample ID: Office-SS3

Date Collected: 07/29/24 13:35
Date Received: 07/30/24 14:38
Sample Container: Summa Canister 450-mL

Lab Sample ID: 705-3083-3

Matrix: Air

Method: EPA TO-15 - Volatile Organic Compounds in Ambient Air

CAS No.	Analyte	Result	Qualifier	RL		Unit	D	Prepared	Analyzed	Dil Fac
95-50-1	1,2-Dichlorobenzene	ND		6.0		ug/m3			08/08/24 16:23	2
75-15-0	**Carbon disulfide**	**54**		3.1		ug/m3			08/08/24 16:23	2
142-82-5	n-Heptane	ND		4.1		ug/m3			08/08/24 16:23	2
56-23-5	Carbon tetrachloride	ND		6.3		ug/m3			08/08/24 16:23	2
591-78-6	2-Hexanone	ND		4.1		ug/m3			08/08/24 16:23	2
110-82-7	**Cyclohexane**	**6.0**		3.4		ug/m3			08/08/24 16:23	2
1330-20-7	Xylenes, Total	ND		13		ug/m3			08/08/24 16:23	2
107-05-1	Allyl chloride	ND		3.1		ug/m3			08/08/24 16:23	2
141-78-6	Ethyl acetate	ND		3.6		ug/m3			08/08/24 16:23	2
10061-01-5	cis-1,3-Dichloropropene	ND		4.5		ug/m3			08/08/24 16:23	2
108-90-7	Chlorobenzene	ND		4.6		ug/m3			08/08/24 16:23	2
75-01-4	Vinyl chloride	ND		2.6		ug/m3			08/08/24 16:23	2
67-64-1	**Acetone**	**28**		24		ug/m3			08/08/24 16:23	2
115-07-1	Propene	ND		1.7		ug/m3			08/08/24 16:23	2
67-63-0	Isopropyl alcohol	ND		18		ug/m3			08/08/24 16:23	2
179601-23-1	m,p-Xylene	ND		8.7		ug/m3			08/08/24 16:23	2
120-82-1	1,2,4-Trichlorobenzene	ND		7.4		ug/m3			08/08/24 16:23	2
100-42-5	Styrene	ND		4.3		ug/m3			08/08/24 16:23	2
75-27-4	Bromodichloromethane	ND		6.7		ug/m3			08/08/24 16:23	2
541-73-1	1,3-Dichlorobenzene	ND		6.0		ug/m3			08/08/24 16:23	2
71-43-2	Benzene	ND		3.2		ug/m3			08/08/24 16:23	2
75-00-3	Chloroethane	ND		2.6		ug/m3			08/08/24 16:23	2
10061-02-6	trans-1,3-Dichloropropene	ND		4.5		ug/m3			08/08/24 16:23	2
95-47-6	o-Xylene	ND		4.3		ug/m3			08/08/24 16:23	2
109-99-9	Tetrahydrofuran	ND		2.9		ug/m3			08/08/24 16:23	2
156-59-2	cis-1,2-Dichloroethene	ND		4.0		ug/m3			08/08/24 16:23	2
76-14-2	Freon-114	ND		7.0		ug/m3			08/08/24 16:23	2
79-34-5	1,1,2,2-Tetrachloroethane	ND		6.9		ug/m3			08/08/24 16:23	2
95-63-6	1,2,4-Trimethylbenzene	ND		4.9		ug/m3			08/08/24 16:23	2
108-88-3	Toluene	ND		3.8		ug/m3			08/08/24 16:23	2
110-54-3	**n-Hexane**	**35**		3.5		ug/m3			08/08/24 16:23	2
91-20-3	Naphthalene	ND		5.2		ug/m3			08/08/24 16:23	2
108-67-8	1,3,5-Trimethylbenzene	ND		4.9		ug/m3			08/08/24 16:23	2
67-66-3	Chloroform	ND		4.9		ug/m3			08/08/24 16:23	2
124-48-1	Dibromochloromethane	ND		8.5		ug/m3			08/08/24 16:23	2

Client: Total Vapor Solutions
Project/Site: Chickasaw

Job ID: 705-3083-1
SDG: 07292024

Client Sample ID: Office-SS3

Date Collected: 07/29/24 13:35
Date Received: 07/30/24 14:38
Sample Container: Summa Canister 450-mL

Lab Sample ID: 705-3083-3

Matrix: Air

Method: EPA TO-15 - Volatile Organic Compounds in Ambient Air (Continued)

CAS No.	Analyte	Result	Qualifier	RL	Unit	D	Prepared	Analyzed	Dil Fac
75-71-8	Dichlorodifluoromethane	ND		4.9	ug/m3			08/08/24 16:23	2
593-60-2	Vinyl bromide	ND		4.4	ug/m3			08/08/24 16:23	2
79-00-5	1,1,2-Trichloroethane	ND		5.5	ug/m3			08/08/24 16:23	2
74-87-3	Chloromethane	ND		2.1	ug/m3			08/08/24 16:23	2
75-09-2	**Methylene Chloride**	**28**		3.5	ug/m3			08/08/24 16:23	2
622-96-8	4-Ethyltoluene	ND		4.9	ug/m3			08/08/24 16:23	2
75-35-4	1,1-Dichloroethene	ND		4.0	ug/m3			08/08/24 16:23	2
107-06-2	1,2-Dichloroethane	ND		4.0	ug/m3			08/08/24 16:23	2
108-10-1	4-Methyl-2-pentanone	ND		4.1	ug/m3			08/08/24 16:23	2
127-18-4	Tetrachloroethene	ND		6.8	ug/m3			08/08/24 16:23	2
71-55-6	1,1,1-Trichloroethane	ND		5.5	ug/m3			08/08/24 16:23	2
100-44-7	Benzyl chloride	ND		5.2	ug/m3			08/08/24 16:23	2
106-93-4	1,2-Dibromoethane	ND		7.7	ug/m3			08/08/24 16:23	2
76-13-1	Freon-113	ND		7.7	ug/m3			08/08/24 16:23	2
75-25-2	Bromoform	ND		10	ug/m3			08/08/24 16:23	2
75-69-4	Trichlorofluoromethane	ND		5.6	ug/m3			08/08/24 16:23	2
79-01-6	Trichloroethene	ND		5.4	ug/m3			08/08/24 16:23	2
78-93-3	**2-Butanone**	**4.4**		2.9	ug/m3			08/08/24 16:23	2
78-87-5	1,2-Dichloropropane	ND		4.6	ug/m3			08/08/24 16:23	2
123-91-1	1,4-Dioxane	ND		3.6	ug/m3			08/08/24 16:23	2
1634-04-4	Methyl tert-butyl ether	ND		3.6	ug/m3			08/08/24 16:23	2
106-46-7	1,4-Dichlorobenzene	ND		6.0	ug/m3			08/08/24 16:23	2
100-41-4	Ethylbenzene	ND		4.3	ug/m3			08/08/24 16:23	2
106-99-0	1,3-Butadiene	ND		2.2	ug/m3			08/08/24 16:23	2
156-60-5	trans-1,2-Dichloroethene	ND		4.0	ug/m3			08/08/24 16:23	2
87-68-3	Hexachlorobutadiene	ND		11	ug/m3			08/08/24 16:23	2
75-34-3	1,1-Dichloroethane	ND		4.0	ug/m3			08/08/24 16:23	2
108-05-4	**Vinyl acetate**	**3.7**		3.5	ug/m3			08/08/24 16:23	2
74-83-9	Bromomethane	ND		3.9	ug/m3			08/08/24 16:23	2
540-84-1	2,2,4-Trimethylpentane	ND		4.7	ug/m3			08/08/24 16:23	2

CAS No.	Surrogate	%Recovery	Qualifier	Limits	Prepared	Analyzed	Dil Fac
460-00-4	4-Bromofluorobenzene	98		70 - 130		08/08/24 16:23	2

Client Sample Results

Client: Total Vapor Solutions
Project/Site: Chickasaw

Job ID: 705-3083-1
SDG: 07292024

Client Sample ID: Office-SS4

Date Collected: 07/29/24 13:41
Date Received: 07/30/24 14:38
Sample Container: Summa Canister 450-mL

Lab Sample ID: 705-3083-4

Matrix: Air

Method: EPA TO-15 - Volatile Organic Compounds in Ambient Air

CAS No.	Analyte	Result	Qualifier	RL		Unit	D	Prepared	Analyzed	Dil Fac
95-50-1	1,2-Dichlorobenzene	ND		6.0		ug/m3			08/08/24 18:20	2
75-15-0	**Carbon disulfide**	**31**		3.1		ug/m3			08/08/24 18:20	2
142-82-5	**n-Heptane**	**18**		4.1		ug/m3			08/08/24 18:20	2
56-23-5	Carbon tetrachloride	ND		6.3		ug/m3			08/08/24 18:20	2
591-78-6	**2-Hexanone**	**16**		4.1		ug/m3			08/08/24 18:20	2
110-82-7	**Cyclohexane**	**22**		3.4		ug/m3			08/08/24 18:20	2
1330-20-7	**Xylenes, Total**	**46**		13		ug/m3			08/08/24 18:20	2
107-05-1	Allyl chloride	ND		3.1		ug/m3			08/08/24 18:20	2
141-78-6	Ethyl acetate	ND		3.6		ug/m3			08/08/24 18:20	2
10061-01-5	cis-1,3-Dichloropropene	ND		4.5		ug/m3			08/08/24 18:20	2
108-90-7	Chlorobenzene	ND		4.6		ug/m3			08/08/24 18:20	2
75-01-4	Vinyl chloride	ND		2.6		ug/m3			08/08/24 18:20	2
67-64-1	**Acetone**	**210**		24		ug/m3			08/08/24 18:20	2
115-07-1	**Propene**	**140**		1.7		ug/m3			08/08/24 18:20	2
67-63-0	Isopropyl alcohol	ND		18		ug/m3			08/08/24 18:20	2
179601-23-1	**m,p-Xylene**	**34**		8.7		ug/m3			08/08/24 18:20	2
120-82-1	1,2,4-Trichlorobenzene	ND		7.4		ug/m3			08/08/24 18:20	2
100-42-5	**Styrene**	**6.6**		4.3		ug/m3			08/08/24 18:20	2
75-27-4	Bromodichloromethane	ND		6.7		ug/m3			08/08/24 18:20	2
541-73-1	1,3-Dichlorobenzene	ND		6.0		ug/m3			08/08/24 18:20	2
71-43-2	**Benzene**	**34**		3.2		ug/m3			08/08/24 18:20	2
75-00-3	**Chloroethane**	**9.5**		2.6		ug/m3			08/08/24 18:20	2
10061-02-6	trans-1,3-Dichloropropene	ND		4.5		ug/m3			08/08/24 18:20	2
95-47-6	**o-Xylene**	**12**		4.3		ug/m3			08/08/24 18:20	2
109-99-9	Tetrahydrofuran	ND		2.9		ug/m3			08/08/24 18:20	2
156-59-2	cis-1,2-Dichloroethene	ND		4.0		ug/m3			08/08/24 18:20	2
76-14-2	Freon-114	ND		7.0		ug/m3			08/08/24 18:20	2
79-34-5	1,1,2,2-Tetrachloroethane	ND		6.9		ug/m3			08/08/24 18:20	2
95-63-6	**1,2,4-Trimethylbenzene**	**9.6**		4.9		ug/m3			08/08/24 18:20	2
108-88-3	**Toluene**	**45**		3.8		ug/m3			08/08/24 18:20	2
110-54-3	**n-Hexane**	**33**		3.5		ug/m3			08/08/24 18:20	2
91-20-3	Naphthalene	ND		5.2		ug/m3			08/08/24 18:20	2
108-67-8	**1,3,5-Trimethylbenzene**	**5.2**		4.9		ug/m3			08/08/24 18:20	2
67-66-3	Chloroform	ND		4.9		ug/m3			08/08/24 18:20	2
124-48-1	Dibromochloromethane	ND		8.5		ug/m3			08/08/24 18:20	2

Client Sample Results

Client: Total Vapor Solutions
Project/Site: Chickasaw

Job ID: 705-3083-1
SDG: 07292024

Client Sample ID: Office-SS4

Date Collected: 07/29/24 13:41
Date Received: 07/30/24 14:38
Sample Container: Summa Canister 450-mL

Lab Sample ID: 705-3083-4

Matrix: Air

Method: EPA TO-15 - Volatile Organic Compounds in Ambient Air (Continued)

CAS No.	Analyte	Result	Qualifier	RL	Unit	D	Prepared	Analyzed	Dil Fac
75-71-8	Dichlorodifluoromethane	ND		4.9	ug/m3			08/08/24 18:20	2
593-60-2	Vinyl bromide	ND		4.4	ug/m3			08/08/24 18:20	2
79-00-5	1,1,2-Trichloroethane	ND		5.5	ug/m3			08/08/24 18:20	2
74-87-3	**Chloromethane**	**3.7**		2.1	ug/m3			08/08/24 18:20	2
75-09-2	Methylene Chloride	ND		3.5	ug/m3			08/08/24 18:20	2
622-96-8	4-Ethyltoluene	ND		4.9	ug/m3			08/08/24 18:20	2
75-35-4	1,1-Dichloroethene	ND		4.0	ug/m3			08/08/24 18:20	2
107-06-2	1,2-Dichloroethane	ND		4.0	ug/m3			08/08/24 18:20	2
108-10-1	**4-Methyl-2-pentanone**	**19**		4.1	ug/m3			08/08/24 18:20	2
127-18-4	**Tetrachloroethene**	**18**		6.8	ug/m3			08/08/24 18:20	2
71-55-6	1,1,1-Trichloroethane	ND		5.5	ug/m3			08/08/24 18:20	2
100-44-7	Benzyl chloride	ND		5.2	ug/m3			08/08/24 18:20	2
106-93-4	1,2-Dibromoethane	ND		7.7	ug/m3			08/08/24 18:20	2
76-13-1	Freon-113	ND		7.7	ug/m3			08/08/24 18:20	2
75-25-2	Bromoform	ND		10	ug/m3			08/08/24 18:20	2
75-69-4	Trichlorofluoromethane	ND		5.6	ug/m3			08/08/24 18:20	2
79-01-6	Trichloroethene	ND		5.4	ug/m3			08/08/24 18:20	2
78-93-3	**2-Butanone**	**36**		2.9	ug/m3			08/08/24 18:20	2
78-87-5	1,2-Dichloropropane	ND		4.6	ug/m3			08/08/24 18:20	2
123-91-1	1,4-Dioxane	ND		3.6	ug/m3			08/08/24 18:20	2
1634-04-4	**Methyl tert-butyl ether**	**7.8**		3.6	ug/m3			08/08/24 18:20	2
106-46-7	1,4-Dichlorobenzene	ND		6.0	ug/m3			08/08/24 18:20	2
100-41-4	**Ethylbenzene**	**8.7**		4.3	ug/m3			08/08/24 18:20	2
106-99-0	**1,3-Butadiene**	**16**		2.2	ug/m3			08/08/24 18:20	2
156-60-5	trans-1,2-Dichloroethene	ND		4.0	ug/m3			08/08/24 18:20	2
87-68-3	Hexachlorobutadiene	ND		11	ug/m3			08/08/24 18:20	2
75-34-3	1,1-Dichloroethane	ND		4.0	ug/m3			08/08/24 18:20	2
108-05-4	**Vinyl acetate**	**15**		3.5	ug/m3			08/08/24 18:20	2
74-83-9	Bromomethane	ND		3.9	ug/m3			08/08/24 18:20	2
540-84-1	2,2,4-Trimethylpentane	ND		4.7	ug/m3			08/08/24 18:20	2

CAS No.	Surrogate	%Recovery	Qualifier	Limits	Prepared	Analyzed	Dil Fac
460-00-4	4-Bromofluorobenzene	102		70 - 130		08/08/24 18:20	2

Client Sample Results

Client: Total Vapor Solutions
Project/Site: Chickasaw

Job ID: 705-3083-1
SDG: 07292024

Client Sample ID: Office-SS5

Date Collected: 07/29/24 13:44
Date Received: 07/30/24 14:38
Sample Container: Summa Canister 450-mL

Lab Sample ID: 705-3083-5

Matrix: Air

Method: EPA TO-15 - Volatile Organic Compounds in Ambient Air

CAS No.	Analyte	Result	Qualifier	RL		Unit	D	Prepared	Analyzed	Dil Fac
95-50-1	1,2-Dichlorobenzene	ND		6.0		ug/m3			07/31/24 20:49	2
75-15-0	**Carbon disulfide**	**110**		3.1		ug/m3			07/31/24 20:49	2
142-82-5	**n-Heptane**	**98**		4.1		ug/m3			07/31/24 20:49	2
56-23-5	Carbon tetrachloride	ND		6.3		ug/m3			07/31/24 20:49	2
591-78-6	**2-Hexanone**	**27**		4.1		ug/m3			07/31/24 20:49	2
110-82-7	**Cyclohexane**	**83**		3.4		ug/m3			07/31/24 20:49	2
1330-20-7	**Xylenes, Total**	**72**		13		ug/m3			07/31/24 20:49	2
107-05-1	Allyl chloride	ND		3.1		ug/m3			07/31/24 20:49	2
141-78-6	Ethyl acetate	ND		3.6		ug/m3			07/31/24 20:49	2
10061-01-5	cis-1,3-Dichloropropene	ND		4.5		ug/m3			07/31/24 20:49	2
108-90-7	**Chlorobenzene**	**14**		4.6		ug/m3			07/31/24 20:49	2
75-01-4	Vinyl chloride	ND		2.6		ug/m3			07/31/24 20:49	2
67-64-1	**Acetone**	**170**		95		ug/m3			08/09/24 20:55	2
115-07-1	**Propene**	**110**		6.9		ug/m3			08/09/24 20:55	2
67-63-0	Isopropyl alcohol	ND		18		ug/m3			07/31/24 20:49	2
179601-23-1	**m,p-Xylene**	**53**		8.7		ug/m3			07/31/24 20:49	2
120-82-1	1,2,4-Trichlorobenzene	ND		7.4		ug/m3			07/31/24 20:49	2
100-42-5	Styrene	ND		4.3		ug/m3			07/31/24 20:49	2
75-27-4	Bromodichloromethane	ND		6.7		ug/m3			07/31/24 20:49	2
541-73-1	1,3-Dichlorobenzene	ND		6.0		ug/m3			07/31/24 20:49	2
71-43-2	**Benzene**	**14**		3.2		ug/m3			07/31/24 20:49	2
75-00-3	Chloroethane	ND		2.6		ug/m3			07/31/24 20:49	2
10061-02-6	trans-1,3-Dichloropropene	ND		4.5		ug/m3			07/31/24 20:49	2
95-47-6	**o-Xylene**	**19**		4.3		ug/m3			07/31/24 20:49	2
109-99-9	Tetrahydrofuran	ND		2.9		ug/m3			07/31/24 20:49	2
156-59-2	cis-1,2-Dichloroethene	ND		4.0		ug/m3			07/31/24 20:49	2
76-14-2	Freon-114	ND		7.0		ug/m3			07/31/24 20:49	2
79-34-5	1,1,2,2-Tetrachloroethane	ND		6.9		ug/m3			07/31/24 20:49	2
95-63-6	**1,2,4-Trimethylbenzene**	**34**		4.9		ug/m3			07/31/24 20:49	2
108-88-3	**Toluene**	**45**		3.8		ug/m3			07/31/24 20:49	2
110-54-3	**n-Hexane**	**140**		3.5		ug/m3			07/31/24 20:49	2
91-20-3	**Naphthalene**	**6.8**		5.2		ug/m3			07/31/24 20:49	2
108-67-8	**1,3,5-Trimethylbenzene**	**13**		4.9		ug/m3			07/31/24 20:49	2
67-66-3	Chloroform	ND		4.9		ug/m3			07/31/24 20:49	2
124-48-1	Dibromochloromethane	ND		8.5		ug/m3			07/31/24 20:49	2

Client: Total Vapor Solutions
Project/Site: Chickasaw

Job ID: 705-3083-1
SDG: 07292024

Client Sample ID: Office-SS5

Date Collected: 07/29/24 13:44
Date Received: 07/30/24 14:38
Sample Container: Summa Canister 450-mL

Lab Sample ID: 705-3083-5

Matrix: Air

Method: EPA TO-15 - Volatile Organic Compounds in Ambient Air (Continued)

CAS No.	Analyte	Result	Qualifier	RL	Unit	D	Prepared	Analyzed	Dil Fac
75-71-8	Dichlorodifluoromethane	ND		4.9	ug/m3			07/31/24 20:49	2
593-60-2	Vinyl bromide	ND		4.4	ug/m3			07/31/24 20:49	2
79-00-5	1,1,2-Trichloroethane	ND		5.5	ug/m3			07/31/24 20:49	2
74-87-3	Chloromethane	ND		2.1	ug/m3			07/31/24 20:49	2
75-09-2	**Methylene Chloride**	**21**		3.5	ug/m3			07/31/24 20:49	2
622-96-8	**4-Ethyltoluene**	**6.1**		4.9	ug/m3			07/31/24 20:49	2
75-35-4	1,1-Dichloroethene	ND		4.0	ug/m3			07/31/24 20:49	2
107-06-2	1,2-Dichloroethane	ND		4.0	ug/m3			07/31/24 20:49	2
108-10-1	**4-Methyl-2-pentanone**	**5.1**		4.1	ug/m3			07/31/24 20:49	2
127-18-4	Tetrachloroethene	ND		6.8	ug/m3			07/31/24 20:49	2
71-55-6	1,1,1-Trichloroethane	ND		5.5	ug/m3			07/31/24 20:49	2
100-44-7	Benzyl chloride	ND		5.2	ug/m3			07/31/24 20:49	2
106-93-4	1,2-Dibromoethane	ND		7.7	ug/m3			07/31/24 20:49	2
76-13-1	Freon-113	ND		7.7	ug/m3			07/31/24 20:49	2
75-25-2	Bromoform	ND		10	ug/m3			07/31/24 20:49	2
75-69-4	Trichlorofluoromethane	ND		5.6	ug/m3			07/31/24 20:49	2
79-01-6	Trichloroethene	ND		5.4	ug/m3			07/31/24 20:49	2
78-93-3	**2-Butanone**	**35**		2.9	ug/m3			07/31/24 20:49	2
78-87-5	1,2-Dichloropropane	ND		4.6	ug/m3			07/31/24 20:49	2
123-91-1	**1,4-Dioxane**	**26**		3.6	ug/m3			07/31/24 20:49	2
1634-04-4	Methyl tert-butyl ether	ND		3.6	ug/m3			07/31/24 20:49	2
106-46-7	1,4-Dichlorobenzene	ND		6.0	ug/m3			07/31/24 20:49	2
100-41-4	**Ethylbenzene**	**8.5**		4.3	ug/m3			07/31/24 20:49	2
106-99-0	1,3-Butadiene	ND		2.2	ug/m3			07/31/24 20:49	2
156-60-5	trans-1,2-Dichloroethene	ND		4.0	ug/m3			07/31/24 20:49	2
87-68-3	Hexachlorobutadiene	ND		11	ug/m3			07/31/24 20:49	2
75-34-3	**1,1-Dichloroethane**	**51**		4.0	ug/m3			07/31/24 20:49	2
108-05-4	Vinyl acetate	ND		3.5	ug/m3			07/31/24 20:49	2
74-83-9	Bromomethane	ND		3.9	ug/m3			07/31/24 20:49	2
540-84-1	**2,2,4-Trimethylpentane**	**30**		4.7	ug/m3			07/31/24 20:49	2

CAS No.	Surrogate	%Recovery	Qualifier	Limits	Prepared	Analyzed	Dil Fac
460-00-4	4-Bromofluorobenzene	108		70 - 130		07/31/24 20:49	2
460-00-4	4-Bromofluorobenzene	98		70 - 130		08/09/24 20:55	2

Client Sample Results

Client: Total Vapor Solutions
Project/Site: Chickasaw

Job ID: 705-3083-1
SDG: 07292024

Client Sample ID: Office-SS6

Date Collected: 07/29/24 13:56
Date Received: 07/30/24 14:38
Sample Container: Summa Canister 450-mL

Lab Sample ID: 705-3083-6

Matrix: Air

Method: EPA TO-15 - Volatile Organic Compounds in Ambient Air

CAS No.	Analyte	Result	Qualifier	RL		Unit	D	Prepared	Analyzed	Dil Fac
95-50-1	1,2-Dichlorobenzene	ND		6.0		ug/m3			08/09/24 21:39	2
75-15-0	**Carbon disulfide**	**9.8**		3.1		ug/m3			08/09/24 21:39	2
142-82-5	**n-Heptane**	**150**		4.1		ug/m3			08/09/24 21:39	2
56-23-5	Carbon tetrachloride	ND		6.3		ug/m3			08/09/24 21:39	2
591-78-6	**2-Hexanone**	**49**		4.1		ug/m3			08/09/24 21:39	2
110-82-7	**Cyclohexane**	**430**		3.4		ug/m3			08/09/24 21:39	2
1330-20-7	**Xylenes, Total**	**30**		13		ug/m3			08/09/24 21:39	2
107-05-1	Allyl chloride	ND		3.1		ug/m3			08/09/24 21:39	2
141-78-6	Ethyl acetate	ND		3.6		ug/m3			08/09/24 21:39	2
10061-01-5	cis-1,3-Dichloropropene	ND		4.5		ug/m3			08/09/24 21:39	2
108-90-7	**Chlorobenzene**	**23**		4.6		ug/m3			08/09/24 21:39	2
75-01-4	Vinyl chloride	ND		2.6		ug/m3			08/09/24 21:39	2
67-64-1	**Acetone**	**2400**		950		ug/m3			08/13/24 17:36	2
115-07-1	**Propene**	**1400**		69		ug/m3			08/13/24 17:36	2
67-63-0	Isopropyl alcohol	ND		18		ug/m3			08/09/24 21:39	2
179601-23-1	**m,p-Xylene**	**20**		8.7		ug/m3			08/09/24 21:39	2
120-82-1	1,2,4-Trichlorobenzene	ND		7.4		ug/m3			08/09/24 21:39	2
100-42-5	Styrene	ND		4.3		ug/m3			08/09/24 21:39	2
75-27-4	Bromodichloromethane	ND		6.7		ug/m3			08/09/24 21:39	2
541-73-1	1,3-Dichlorobenzene	ND		6.0		ug/m3			08/09/24 21:39	2
71-43-2	**Benzene**	**13**		3.2		ug/m3			08/09/24 21:39	2
75-00-3	Chloroethane	ND		2.6		ug/m3			08/09/24 21:39	2
10061-02-6	trans-1,3-Dichloropropene	ND		4.5		ug/m3			08/09/24 21:39	2
95-47-6	**o-Xylene**	**9.6**		4.3		ug/m3			08/09/24 21:39	2
109-99-9	Tetrahydrofuran	ND		2.9		ug/m3			08/09/24 21:39	2
156-59-2	cis-1,2-Dichloroethene	ND		4.0		ug/m3			08/09/24 21:39	2
76-14-2	Freon-114	ND		7.0		ug/m3			08/09/24 21:39	2
79-34-5	1,1,2,2-Tetrachloroethane	ND		6.9		ug/m3			08/09/24 21:39	2
95-63-6	**1,2,4-Trimethylbenzene**	**9.8**		4.9		ug/m3			08/09/24 21:39	2
108-88-3	**Toluene**	**12**		3.8		ug/m3			08/09/24 21:39	2
110-54-3	**n-Hexane**	**540**		3.5		ug/m3			08/09/24 21:39	2
91-20-3	Naphthalene	ND		5.2		ug/m3			08/09/24 21:39	2
108-67-8	1,3,5-Trimethylbenzene	ND		4.9		ug/m3			08/09/24 21:39	2
67-66-3	Chloroform	ND		4.9		ug/m3			08/09/24 21:39	2
124-48-1	Dibromochloromethane	ND		8.5		ug/m3			08/09/24 21:39	2

Client: Total Vapor Solutions
Project/Site: Chickasaw

Job ID: 705-3083-1
SDG: 07292024

Client Sample ID: Office-SS6

Date Collected: 07/29/24 13:56
Date Received: 07/30/24 14:38
Sample Container: Summa Canister 450-mL

Lab Sample ID: 705-3083-6

Matrix: Air

Method: EPA TO-15 - Volatile Organic Compounds in Ambient Air (Continued)

CAS No.	Analyte	Result	Qualifier	RL	Unit	D	Prepared	Analyzed	Dil Fac
75-71-8	Dichlorodifluoromethane	ND		4.9	ug/m3			08/09/24 21:39	2
593-60-2	Vinyl bromide	ND		4.4	ug/m3			08/09/24 21:39	2
79-00-5	1,1,2-Trichloroethane	ND		5.5	ug/m3			08/09/24 21:39	2
74-87-3	Chloromethane	ND		2.1	ug/m3			08/09/24 21:39	2
75-09-2	Methylene Chloride	ND		3.5	ug/m3			08/09/24 21:39	2
622-96-8	4-Ethyltoluene	ND		4.9	ug/m3			08/09/24 21:39	2
75-35-4	1,1-Dichloroethene	ND		4.0	ug/m3			08/09/24 21:39	2
107-06-2	1,2-Dichloroethane	ND		4.0	ug/m3			08/09/24 21:39	2
108-10-1	**4-Methyl-2-pentanone**	**35**		4.1	ug/m3			08/09/24 21:39	2
127-18-4	Tetrachloroethene	ND		6.8	ug/m3			08/09/24 21:39	2
71-55-6	1,1,1-Trichloroethane	ND		5.5	ug/m3			08/09/24 21:39	2
100-44-7	**Benzyl chloride**	**5.2**		5.2	ug/m3			08/09/24 21:39	2
106-93-4	1,2-Dibromoethane	ND		7.7	ug/m3			08/09/24 21:39	2
76-13-1	Freon-113	ND		7.7	ug/m3			08/09/24 21:39	2
75-25-2	Bromoform	ND		10	ug/m3			08/09/24 21:39	2
75-69-4	Trichlorofluoromethane	ND		5.6	ug/m3			08/09/24 21:39	2
79-01-6	Trichloroethene	ND		5.4	ug/m3			08/09/24 21:39	2
78-93-3	**2-Butanone**	**48**		2.9	ug/m3			08/09/24 21:39	2
78-87-5	1,2-Dichloropropane	ND		4.6	ug/m3			08/09/24 21:39	2
123-91-1	1,4-Dioxane	ND		3.6	ug/m3			08/09/24 21:39	2
1634-04-4	Methyl tert-butyl ether	ND		3.6	ug/m3			08/09/24 21:39	2
106-46-7	1,4-Dichlorobenzene	ND		6.0	ug/m3			08/09/24 21:39	2
100-41-4	**Ethylbenzene**	**5.2**		4.3	ug/m3			08/09/24 21:39	2
106-99-0	1,3-Butadiene	ND		2.2	ug/m3			08/09/24 21:39	2
156-60-5	trans-1,2-Dichloroethene	ND		4.0	ug/m3			08/09/24 21:39	2
87-68-3	Hexachlorobutadiene	ND		11	ug/m3			08/09/24 21:39	2
75-34-3	**1,1-Dichloroethane**	**35**		4.0	ug/m3			08/09/24 21:39	2
108-05-4	**Vinyl acetate**	**200**		3.5	ug/m3			08/09/24 21:39	2
74-83-9	Bromomethane	ND		3.9	ug/m3			08/09/24 21:39	2
540-84-1	**2,2,4-Trimethylpentane**	**120**		4.7	ug/m3			08/09/24 21:39	2

CAS No.	Surrogate	%Recovery	Qualifier	Limits	Prepared	Analyzed	Dil Fac
460-00-4	4-Bromofluorobenzene	81		70 - 130		08/09/24 21:39	2
460-00-4	4-Bromofluorobenzene					08/13/24 13:13	2
460-00-4	4-Bromofluorobenzene					08/13/24 17:36	2

Client Sample Results

Client: Total Vapor Solutions
Project/Site: Chickasaw

Job ID: 705-3083-1
SDG: 07292024

Client Sample ID: Office-SS7

Date Collected: 07/29/24 14:09
Date Received: 07/30/24 14:38
Sample Container: Summa Canister 450-mL

Lab Sample ID: 705-3083-7

Matrix: Air

Method: EPA TO-15 - Volatile Organic Compounds in Ambient Air

CAS No.	Analyte	Result	Qualifier	RL		Unit	D	Prepared	Analyzed	Dil Fac
95-50-1	1,2-Dichlorobenzene	ND		6.0		ug/m3			08/10/24 09:48	2
75-15-0	**Carbon disulfide**	**150**		3.1		ug/m3			08/10/24 09:48	2
142-82-5	**n-Heptane**	**180**		4.1		ug/m3			08/10/24 09:48	2
56-23-5	Carbon tetrachloride	ND		6.3		ug/m3			08/10/24 09:48	2
591-78-6	**2-Hexanone**	**28**		4.1		ug/m3			08/10/24 09:48	2
110-82-7	**Cyclohexane**	**400**		14		ug/m3			08/10/24 10:31	2
1330-20-7	**Xylenes, Total**	**41**		13		ug/m3			08/10/24 09:48	2
107-05-1	Allyl chloride	ND		3.1		ug/m3			08/10/24 09:48	2
141-78-6	**Ethyl acetate**	**18**		3.6		ug/m3			08/10/24 09:48	2
10061-01-5	cis-1,3-Dichloropropene	ND		4.5		ug/m3			08/10/24 09:48	2
108-90-7	**Chlorobenzene**	**100**		4.6		ug/m3			08/10/24 09:48	2
75-01-4	Vinyl chloride	ND		2.6		ug/m3			08/10/24 09:48	2
67-64-1	**Acetone**	**690**		95		ug/m3			08/10/24 10:31	2
115-07-1	**Propene**	**460**		6.9		ug/m3			08/10/24 10:31	2
67-63-0	**Isopropyl alcohol**	**25**		18		ug/m3			08/10/24 09:48	2
179601-23-1	**m,p-Xylene**	**29**		8.7		ug/m3			08/10/24 09:48	2
120-82-1	**1,2,4-Trichlorobenzene**	**12**		7.4		ug/m3			08/10/24 09:48	2
100-42-5	Styrene	ND		4.3		ug/m3			08/10/24 09:48	2
75-27-4	Bromodichloromethane	ND		6.7		ug/m3			08/10/24 09:48	2
541-73-1	1,3-Dichlorobenzene	ND		6.0		ug/m3			08/10/24 09:48	2
71-43-2	**Benzene**	**27**		3.2		ug/m3			08/10/24 09:48	2
75-00-3	Chloroethane	ND		2.6		ug/m3			08/10/24 09:48	2
10061-02-6	trans-1,3-Dichloropropene	ND		4.5		ug/m3			08/10/24 09:48	2
95-47-6	**o-Xylene**	**12**		4.3		ug/m3			08/10/24 09:48	2
109-99-9	Tetrahydrofuran	ND		2.9		ug/m3			08/10/24 09:48	2
156-59-2	cis-1,2-Dichloroethene	ND		4.0		ug/m3			08/10/24 09:48	2
76-14-2	Freon-114	ND		7.0		ug/m3			08/10/24 09:48	2
79-34-5	1,1,2,2-Tetrachloroethane	ND		6.9		ug/m3			08/10/24 09:48	2
95-63-6	**1,2,4-Trimethylbenzene**	**16**		4.9		ug/m3			08/10/24 09:48	2
108-88-3	**Toluene**	**21**		3.8		ug/m3			08/10/24 09:48	2
110-54-3	**n-Hexane**	**360**		3.5		ug/m3			08/10/24 09:48	2
91-20-3	Naphthalene	ND		5.2		ug/m3			08/10/24 09:48	2
108-67-8	**1,3,5-Trimethylbenzene**	**6.9**		4.9		ug/m3			08/10/24 09:48	2
67-66-3	Chloroform	ND		4.9		ug/m3			08/10/24 09:48	2
124-48-1	Dibromochloromethane	ND		8.5		ug/m3			08/10/24 09:48	2

Client Sample Results

Client: Total Vapor Solutions
Project/Site: Chickasaw

Job ID: 705-3083-1
SDG: 07292024

Client Sample ID: Office-SS7

Date Collected: 07/29/24 14:09
Date Received: 07/30/24 14:38
Sample Container: Summa Canister 450-mL

Lab Sample ID: 705-3083-7

Matrix: Air

Method: EPA TO-15 - Volatile Organic Compounds in Ambient Air (Continued)

CAS No.	Analyte	Result	Qualifier	RL	Unit	D	Prepared	Analyzed	Dil Fac
75-71-8	Dichlorodifluoromethane	ND		4.9	ug/m3			08/10/24 09:48	2
593-60-2	Vinyl bromide	ND		4.4	ug/m3			08/10/24 09:48	2
79-00-5	1,1,2-Trichloroethane	ND		5.5	ug/m3			08/10/24 09:48	2
74-87-3	**Chloromethane**	**3.7**		2.1	ug/m3			08/10/24 09:48	2
75-09-2	Methylene Chloride	ND		3.5	ug/m3			08/10/24 09:48	2
622-96-8	4-Ethyltoluene	ND		4.9	ug/m3			08/10/24 09:48	2
75-35-4	1,1-Dichloroethene	ND		4.0	ug/m3			08/10/24 09:48	2
107-06-2	1,2-Dichloroethane	ND		4.0	ug/m3			08/10/24 09:48	2
108-10-1	**4-Methyl-2-pentanone**	**8.0**		4.1	ug/m3			08/10/24 09:48	2
127-18-4	**Tetrachloroethene**	**7.1**		6.8	ug/m3			08/10/24 09:48	2
71-55-6	1,1,1-Trichloroethane	ND		5.5	ug/m3			08/10/24 09:48	2
100-44-7	Benzyl chloride	ND		5.2	ug/m3			08/10/24 09:48	2
106-93-4	1,2-Dibromoethane	ND		7.7	ug/m3			08/10/24 09:48	2
76-13-1	Freon-113	ND		7.7	ug/m3			08/10/24 09:48	2
75-25-2	Bromoform	ND		10	ug/m3			08/10/24 09:48	2
75-69-4	Trichlorofluoromethane	ND		5.6	ug/m3			08/10/24 09:48	2
79-01-6	Trichloroethene	ND		5.4	ug/m3			08/10/24 09:48	2
78-93-3	**2-Butanone**	**52**		2.9	ug/m3			08/10/24 09:48	2
78-87-5	1,2-Dichloropropane	ND		4.6	ug/m3			08/10/24 09:48	2
123-91-1	**1,4-Dioxane**	**79**		3.6	ug/m3			08/10/24 09:48	2
1634-04-4	Methyl tert-butyl ether	ND		3.6	ug/m3			08/10/24 09:48	2
106-46-7	1,4-Dichlorobenzene	ND		6.0	ug/m3			08/10/24 09:48	2
100-41-4	**Ethylbenzene**	**30**		4.3	ug/m3			08/10/24 09:48	2
106-99-0	1,3-Butadiene	ND		2.2	ug/m3			08/10/24 09:48	2
156-60-5	trans-1,2-Dichloroethene	ND		4.0	ug/m3			08/10/24 09:48	2
87-68-3	Hexachlorobutadiene	ND		11	ug/m3			08/10/24 09:48	2
75-34-3	**1,1-Dichloroethane**	**17**		4.0	ug/m3			08/10/24 09:48	2
108-05-4	**Vinyl acetate**	**220**		3.5	ug/m3			08/10/24 09:48	2
74-83-9	Bromomethane	ND		3.9	ug/m3			08/10/24 09:48	2
540-84-1	**2,2,4-Trimethylpentane**	**69**		4.7	ug/m3			08/10/24 09:48	2

CAS No.	Surrogate	%Recovery	Qualifier	Limits	Prepared	Analyzed	Dil Fac
460-00-4	4-Bromofluorobenzene	84		70 - 130		08/10/24 09:48	2
460-00-4	4-Bromofluorobenzene	94		70 - 130		08/10/24 10:31	2

Client Sample Results

Client: Total Vapor Solutions
Project/Site: Chickasaw

Job ID: 705-3083-1
SDG: 07292024

Client Sample ID: Office-SS8

Date Collected: 07/29/24 14:15
Date Received: 07/30/24 14:38
Sample Container: Summa Canister 450-mL

Lab Sample ID: 705-3083-8

Matrix: Air

Method: EPA TO-15 - Volatile Organic Compounds in Ambient Air

CAS No.	Analyte	Result	Qualifier	RL		Unit	D	Prepared	Analyzed	Dil Fac
95-50-1	1,2-Dichlorobenzene	ND		6.0		ug/m3			08/10/24 12:41	2
75-15-0	**Carbon disulfide**	**120**		3.1		ug/m3			08/10/24 12:41	2
142-82-5	**n-Heptane**	**26**		4.1		ug/m3			08/10/24 12:41	2
56-23-5	Carbon tetrachloride	ND		6.3		ug/m3			08/10/24 12:41	2
591-78-6	**2-Hexanone**	**9.8**		4.1		ug/m3			08/10/24 12:41	2
110-82-7	**Cyclohexane**	**72**		3.4		ug/m3			08/10/24 12:41	2
1330-20-7	**Xylenes, Total**	**24**		13		ug/m3			08/10/24 12:41	2
107-05-1	Allyl chloride	ND		3.1		ug/m3			08/10/24 12:41	2
141-78-6	Ethyl acetate	ND		3.6		ug/m3			08/10/24 12:41	2
10061-01-5	cis-1,3-Dichloropropene	ND		4.5		ug/m3			08/10/24 12:41	2
108-90-7	**Chlorobenzene**	**6.4**		4.6		ug/m3			08/10/24 12:41	2
75-01-4	Vinyl chloride	ND		2.6		ug/m3			08/10/24 12:41	2
67-64-1	**Acetone**	**630**		95		ug/m3			08/10/24 13:24	2
115-07-1	**Propene**	**82**		1.7		ug/m3			08/10/24 12:41	2
67-63-0	Isopropyl alcohol	ND		18		ug/m3			08/10/24 12:41	2
179601-23-1	**m,p-Xylene**	**17**		8.7		ug/m3			08/10/24 12:41	2
120-82-1	1,2,4-Trichlorobenzene	ND		7.4		ug/m3			08/10/24 12:41	2
100-42-5	Styrene	ND		4.3		ug/m3			08/10/24 12:41	2
75-27-4	Bromodichloromethane	ND		6.7		ug/m3			08/10/24 12:41	2
541-73-1	1,3-Dichlorobenzene	ND		6.0		ug/m3			08/10/24 12:41	2
71-43-2	**Benzene**	**10**		3.2		ug/m3			08/10/24 12:41	2
75-00-3	Chloroethane	ND		2.6		ug/m3			08/10/24 12:41	2
10061-02-6	trans-1,3-Dichloropropene	ND		4.5		ug/m3			08/10/24 12:41	2
95-47-6	**o-Xylene**	**7.4**		4.3		ug/m3			08/10/24 12:41	2
109-99-9	Tetrahydrofuran	ND		2.9		ug/m3			08/10/24 12:41	2
156-59-2	cis-1,2-Dichloroethene	ND		4.0		ug/m3			08/10/24 12:41	2
76-14-2	Freon-114	ND		7.0		ug/m3			08/10/24 12:41	2
79-34-5	1,1,2,2-Tetrachloroethane	ND		6.9		ug/m3			08/10/24 12:41	2
95-63-6	**1,2,4-Trimethylbenzene**	**5.9**		4.9		ug/m3			08/10/24 12:41	2
108-88-3	**Toluene**	**18**		3.8		ug/m3			08/10/24 12:41	2
110-54-3	**n-Hexane**	**120**		3.5		ug/m3			08/10/24 12:41	2
91-20-3	Naphthalene	ND		5.2		ug/m3			08/10/24 12:41	2
108-67-8	1,3,5-Trimethylbenzene	ND		4.9		ug/m3			08/10/24 12:41	2
67-66-3	Chloroform	ND		4.9		ug/m3			08/10/24 12:41	2
124-48-1	Dibromochloromethane	ND		8.5		ug/m3			08/10/24 12:41	2

Client Sample Results

Client: Total Vapor Solutions
Project/Site: Chickasaw

Job ID: 705-3083-1
SDG: 07292024

Client Sample ID: Office-SS8

Date Collected: 07/29/24 14:15
Date Received: 07/30/24 14:38
Sample Container: Summa Canister 450-mL

Lab Sample ID: 705-3083-8

Matrix: Air

Method: EPA TO-15 - Volatile Organic Compounds in Ambient Air (Continued)

CAS No.	Analyte	Result	Qualifier	RL	Unit	D	Prepared	Analyzed	Dil Fac
75-71-8	Dichlorodifluoromethane	ND		4.9	ug/m3			08/10/24 12:41	2
593-60-2	Vinyl bromide	ND		4.4	ug/m3			08/10/24 12:41	2
79-00-5	1,1,2-Trichloroethane	ND		5.5	ug/m3			08/10/24 12:41	2
74-87-3	**Chloromethane**	**2.4**		2.1	ug/m3			08/10/24 12:41	2
75-09-2	Methylene Chloride	ND		3.5	ug/m3			08/10/24 12:41	2
622-96-8	4-Ethyltoluene	ND		4.9	ug/m3			08/10/24 12:41	2
75-35-4	1,1-Dichloroethene	ND		4.0	ug/m3			08/10/24 12:41	2
107-06-2	1,2-Dichloroethane	ND		4.0	ug/m3			08/10/24 12:41	2
108-10-1	**4-Methyl-2-pentanone**	**20**		4.1	ug/m3			08/10/24 12:41	2
127-18-4	**Tetrachloroethene**	**19**		6.8	ug/m3			08/10/24 12:41	2
71-55-6	1,1,1-Trichloroethane	ND		5.5	ug/m3			08/10/24 12:41	2
100-44-7	Benzyl chloride	ND		5.2	ug/m3			08/10/24 12:41	2
106-93-4	1,2-Dibromoethane	ND		7.7	ug/m3			08/10/24 12:41	2
76-13-1	Freon-113	ND		7.7	ug/m3			08/10/24 12:41	2
75-25-2	Bromoform	ND		10	ug/m3			08/10/24 12:41	2
75-69-4	Trichlorofluoromethane	ND		5.6	ug/m3			08/10/24 12:41	2
79-01-6	Trichloroethene	ND		5.4	ug/m3			08/10/24 12:41	2
78-93-3	**2-Butanone**	**67**		2.9	ug/m3			08/10/24 12:41	2
78-87-5	1,2-Dichloropropane	ND		4.6	ug/m3			08/10/24 12:41	2
123-91-1	1,4-Dioxane	ND		3.6	ug/m3			08/10/24 12:41	2
1634-04-4	Methyl tert-butyl ether	ND		3.6	ug/m3			08/10/24 12:41	2
106-46-7	1,4-Dichlorobenzene	ND		6.0	ug/m3			08/10/24 12:41	2
100-41-4	**Ethylbenzene**	**4.8**		4.3	ug/m3			08/10/24 12:41	2
106-99-0	1,3-Butadiene	ND		2.2	ug/m3			08/10/24 12:41	2
156-60-5	trans-1,2-Dichloroethene	ND		4.0	ug/m3			08/10/24 12:41	2
87-68-3	Hexachlorobutadiene	ND		11	ug/m3			08/10/24 12:41	2
75-34-3	**1,1-Dichloroethane**	**14**		4.0	ug/m3			08/10/24 12:41	2
108-05-4	**Vinyl acetate**	**77**		3.5	ug/m3			08/10/24 12:41	2
74-83-9	Bromomethane	ND		3.9	ug/m3			08/10/24 12:41	2
540-84-1	**2,2,4-Trimethylpentane**	**91**		4.7	ug/m3			08/10/24 12:41	2

CAS No.	Surrogate	%Recovery	Qualifier	Limits	Prepared	Analyzed	Dil Fac
460-00-4	4-Bromofluorobenzene	92		70 - 130		08/10/24 12:41	2
460-00-4	4-Bromofluorobenzene	102		70 - 130		08/10/24 13:24	2

Client Sample Results

Client: Total Vapor Solutions
Project/Site: Chickasaw

Job ID: 705-3083-1
SDG: 07292024

Client Sample ID: Main-SS9

Date Collected: 07/29/24 14:46
Date Received: 07/30/24 14:38
Sample Container: Summa Canister 450-mL

Lab Sample ID: 705-3083-9

Matrix: Air

Method: EPA TO-15 - Volatile Organic Compounds in Ambient Air

CAS No.	Analyte	Result	Qualifier	RL		Unit	D	Prepared	Analyzed	Dil Fac
95-50-1	1,2-Dichlorobenzene	ND		6.0		ug/m3			08/10/24 14:10	2
75-15-0	**Carbon disulfide**	**180**		3.1		ug/m3			08/10/24 14:10	2
142-82-5	**n-Heptane**	**16**		4.1		ug/m3			08/10/24 14:10	2
56-23-5	Carbon tetrachloride	ND		6.3		ug/m3			08/10/24 14:10	2
591-78-6	**2-Hexanone**	**17**		4.1		ug/m3			08/10/24 14:10	2
110-82-7	**Cyclohexane**	**51**		3.4		ug/m3			08/10/24 14:10	2
1330-20-7	**Xylenes, Total**	**28**		13		ug/m3			08/10/24 14:10	2
107-05-1	Allyl chloride	ND		3.1		ug/m3			08/10/24 14:10	2
141-78-6	Ethyl acetate	ND		3.6		ug/m3			08/10/24 14:10	2
10061-01-5	cis-1,3-Dichloropropene	ND		4.5		ug/m3			08/10/24 14:10	2
108-90-7	Chlorobenzene	ND		4.6		ug/m3			08/10/24 14:10	2
75-01-4	Vinyl chloride	ND		2.6		ug/m3			08/10/24 14:10	2
67-64-1	**Acetone**	**390**		48		ug/m3			08/10/24 15:38	2
115-07-1	**Propene**	**47**		1.7		ug/m3			08/10/24 14:10	2
67-63-0	Isopropyl alcohol	ND		18		ug/m3			08/10/24 14:10	2
179601-23-1	**m,p-Xylene**	**18**		8.7		ug/m3			08/10/24 14:10	2
120-82-1	1,2,4-Trichlorobenzene	ND		7.4		ug/m3			08/10/24 14:10	2
100-42-5	Styrene	ND		4.3		ug/m3			08/10/24 14:10	2
75-27-4	Bromodichloromethane	ND		6.7		ug/m3			08/10/24 14:10	2
541-73-1	1,3-Dichlorobenzene	ND		6.0		ug/m3			08/10/24 14:10	2
71-43-2	**Benzene**	**14**		3.2		ug/m3			08/10/24 14:10	2
75-00-3	Chloroethane	ND		2.6		ug/m3			08/10/24 14:10	2
10061-02-6	trans-1,3-Dichloropropene	ND		4.5		ug/m3			08/10/24 14:10	2
95-47-6	**o-Xylene**	**10**		4.3		ug/m3			08/10/24 14:10	2
109-99-9	Tetrahydrofuran	ND		2.9		ug/m3			08/10/24 14:10	2
156-59-2	cis-1,2-Dichloroethene	ND		4.0		ug/m3			08/10/24 14:10	2
76-14-2	Freon-114	ND		7.0		ug/m3			08/10/24 14:10	2
79-34-5	1,1,2,2-Tetrachloroethane	ND		6.9		ug/m3			08/10/24 14:10	2
95-63-6	**1,2,4-Trimethylbenzene**	**5.7**		4.9		ug/m3			08/10/24 14:10	2
108-88-3	**Toluene**	**13**		3.8		ug/m3			08/10/24 14:10	2
110-54-3	**n-Hexane**	**54**		3.5		ug/m3			08/10/24 14:10	2
91-20-3	Naphthalene	ND		5.2		ug/m3			08/10/24 14:10	2
108-67-8	1,3,5-Trimethylbenzene	ND		4.9		ug/m3			08/10/24 14:10	2
67-66-3	Chloroform	ND		4.9		ug/m3			08/10/24 14:10	2
124-48-1	Dibromochloromethane	ND		8.5		ug/m3			08/10/24 14:10	2

Client Sample Results

Client: Total Vapor Solutions
Project/Site: Chickasaw

Job ID: 705-3083-1
SDG: 07292024

Client Sample ID: Main-SS9

Date Collected: 07/29/24 14:46
Date Received: 07/30/24 14:38
Sample Container: Summa Canister 450-mL

Lab Sample ID: 705-3083-9

Matrix: Air

Method: EPA TO-15 - Volatile Organic Compounds in Ambient Air (Continued)

CAS No.	Analyte	Result	Qualifier	RL	Unit	D	Prepared	Analyzed	Dil Fac
75-71-8	Dichlorodifluoromethane	ND		4.9	ug/m3			08/10/24 14:10	2
593-60-2	Vinyl bromide	ND		4.4	ug/m3			08/10/24 14:10	2
79-00-5	1,1,2-Trichloroethane	ND		5.5	ug/m3			08/10/24 14:10	2
74-87-3	**Chloromethane**	**3.8**		2.1	ug/m3			08/10/24 14:10	2
75-09-2	Methylene Chloride	ND		3.5	ug/m3			08/10/24 14:10	2
622-96-8	4-Ethyltoluene	ND		4.9	ug/m3			08/10/24 14:10	2
75-35-4	1,1-Dichloroethene	ND		4.0	ug/m3			08/10/24 14:10	2
107-06-2	1,2-Dichloroethane	ND		4.0	ug/m3			08/10/24 14:10	2
108-10-1	**4-Methyl-2-pentanone**	**8.2**		4.1	ug/m3			08/10/24 14:10	2
127-18-4	**Tetrachloroethene**	**8.1**		6.8	ug/m3			08/10/24 14:10	2
71-55-6	1,1,1-Trichloroethane	ND		5.5	ug/m3			08/10/24 14:10	2
100-44-7	Benzyl chloride	ND		5.2	ug/m3			08/10/24 14:10	2
106-93-4	1,2-Dibromoethane	ND		7.7	ug/m3			08/10/24 14:10	2
76-13-1	Freon-113	ND		7.7	ug/m3			08/10/24 14:10	2
75-25-2	Bromoform	ND		10	ug/m3			08/10/24 14:10	2
75-69-4	Trichlorofluoromethane	ND		5.6	ug/m3			08/10/24 14:10	2
79-01-6	Trichloroethene	ND		5.4	ug/m3			08/10/24 14:10	2
78-93-3	**2-Butanone**	**46**		2.9	ug/m3			08/10/24 14:10	2
78-87-5	1,2-Dichloropropane	ND		4.6	ug/m3			08/10/24 14:10	2
123-91-1	1,4-Dioxane	ND		3.6	ug/m3			08/10/24 14:10	2
1634-04-4	Methyl tert-butyl ether	ND		3.6	ug/m3			08/10/24 14:10	2
106-46-7	1,4-Dichlorobenzene	ND		6.0	ug/m3			08/10/24 14:10	2
100-41-4	**Ethylbenzene**	**4.6**		4.3	ug/m3			08/10/24 14:10	2
106-99-0	**1,3-Butadiene**	**5.5**		2.2	ug/m3			08/10/24 14:10	2
156-60-5	trans-1,2-Dichloroethene	ND		4.0	ug/m3			08/10/24 14:10	2
87-68-3	Hexachlorobutadiene	ND		11	ug/m3			08/10/24 14:10	2
75-34-3	1,1-Dichloroethane	ND		4.0	ug/m3			08/10/24 14:10	2
108-05-4	**Vinyl acetate**	**19**		3.5	ug/m3			08/10/24 14:10	2
74-83-9	Bromomethane	ND		3.9	ug/m3			08/10/24 14:10	2
540-84-1	**2,2,4-Trimethylpentane**	**11**		4.7	ug/m3			08/10/24 14:10	2

CAS No.	Surrogate	%Recovery	Qualifier	Limits	Prepared	Analyzed	Dil Fac
460-00-4	4-Bromofluorobenzene	102		70 - 130		08/10/24 14:10	2
460-00-4	4-Bromofluorobenzene	106		70 - 130		08/10/24 15:38	2

Client Sample Results

Client: Total Vapor Solutions
Project/Site: Chickasaw

Job ID: 705-3083-1
SDG: 07292024

Client Sample ID: Main-SS10

Date Collected: 07/29/24 14:50
Date Received: 07/30/24 14:38
Sample Container: Summa Canister 450-mL

Lab Sample ID: 705-3083-10

Matrix: Air

Method: EPA TO-15 - Volatile Organic Compounds in Ambient Air

CAS No.	Analyte	Result	Qualifier	RL		Unit	D	Prepared	Analyzed	Dil Fac
95-50-1	1,2-Dichlorobenzene	57		6.0		ug/m3			08/10/24 14:55	2
75-15-0	Carbon disulfide	41		3.1		ug/m3			08/10/24 14:55	2
142-82-5	n-Heptane	100		4.1		ug/m3			08/10/24 14:55	2
56-23-5	Carbon tetrachloride	ND		6.3		ug/m3			08/10/24 14:55	2
591-78-6	2-Hexanone	45		4.1		ug/m3			08/10/24 14:55	2
110-82-7	Cyclohexane	300		3.4		ug/m3			08/10/24 14:55	2
1330-20-7	Xylenes, Total	160		13		ug/m3			08/10/24 14:55	2
107-05-1	Allyl chloride	ND		3.1		ug/m3			08/10/24 14:55	2
141-78-6	Ethyl acetate	17		3.6		ug/m3			08/10/24 14:55	2
10061-01-5	cis-1,3-Dichloropropene	ND		4.5		ug/m3			08/10/24 14:55	2
108-90-7	Chlorobenzene	240		4.6		ug/m3			08/10/24 14:55	2
75-01-4	Vinyl chloride	2.9		2.6		ug/m3			08/10/24 14:55	2
67-64-1	Acetone	760		95		ug/m3			08/10/24 16:21	2
115-07-1	Propene	350		6.9		ug/m3			08/10/24 16:21	2
67-63-0	Isopropyl alcohol	29		18		ug/m3			08/10/24 14:55	2
179601-23-1	m,p-Xylene	120		8.7		ug/m3			08/10/24 14:55	2
120-82-1	1,2,4-Trichlorobenzene	44		7.4		ug/m3			08/10/24 14:55	2
100-42-5	Styrene	6.8		4.3		ug/m3			08/10/24 14:55	2
75-27-4	Bromodichloromethane	ND		6.7		ug/m3			08/10/24 14:55	2
541-73-1	1,3-Dichlorobenzene	38		6.0		ug/m3			08/10/24 14:55	2
71-43-2	Benzene	370		3.2		ug/m3			08/10/24 14:55	2
75-00-3	Chloroethane	ND		2.6		ug/m3			08/10/24 14:55	2
10061-02-6	trans-1,3-Dichloropropene	ND		4.5		ug/m3			08/10/24 14:55	2
95-47-6	o-Xylene	35		4.3		ug/m3			08/10/24 14:55	2
109-99-9	Tetrahydrofuran	16		2.9		ug/m3			08/10/24 14:55	2
156-59-2	cis-1,2-Dichloroethene	ND		4.0		ug/m3			08/10/24 14:55	2
76-14-2	Freon-114	ND		7.0		ug/m3			08/10/24 14:55	2
79-34-5	1,1,2,2-Tetrachloroethane	ND		6.9		ug/m3			08/10/24 14:55	2
95-63-6	1,2,4-Trimethylbenzene	7.4		4.9		ug/m3			08/10/24 14:55	2
108-88-3	Toluene	71		3.8		ug/m3			08/10/24 14:55	2
110-54-3	n-Hexane	280		3.5		ug/m3			08/10/24 14:55	2
91-20-3	Naphthalene	11		5.2		ug/m3			08/10/24 14:55	2
108-67-8	1,3,5-Trimethylbenzene	ND		4.9		ug/m3			08/10/24 14:55	2
67-66-3	Chloroform	ND		4.9		ug/m3			08/10/24 14:55	2
124-48-1	Dibromochloromethane	ND		8.5		ug/m3			08/10/24 14:55	2

Client Sample Results

Client: Total Vapor Solutions
Project/Site: Chickasaw

Job ID: 705-3083-1
SDG: 07292024

Client Sample ID: Main-SS10

Date Collected: 07/29/24 14:50
Date Received: 07/30/24 14:38
Sample Container: Summa Canister 450-mL

Lab Sample ID: 705-3083-10

Matrix: Air

Method: EPA TO-15 - Volatile Organic Compounds in Ambient Air (Continued)

CAS No.	Analyte	Result	Qualifier	RL	Unit	D	Prepared	Analyzed	Dil Fac
75-71-8	Dichlorodifluoromethane	ND		4.9	ug/m3			08/10/24 14:55	2
593-60-2	Vinyl bromide	ND		4.4	ug/m3			08/10/24 14:55	2
79-00-5	1,1,2-Trichloroethane	ND		5.5	ug/m3			08/10/24 14:55	2
74-87-3	Chloromethane	ND		2.1	ug/m3			08/10/24 14:55	2
75-09-2	Methylene Chloride	ND		3.5	ug/m3			08/10/24 14:55	2
622-96-8	4-Ethyltoluene	ND		4.9	ug/m3			08/10/24 14:55	2
75-35-4	1,1-Dichloroethene	ND		4.0	ug/m3			08/10/24 14:55	2
107-06-2	1,2-Dichloroethane	ND		4.0	ug/m3			08/10/24 14:55	2
108-10-1	**4-Methyl-2-pentanone**	**18**		4.1	ug/m3			08/10/24 14:55	2
127-18-4	Tetrachloroethene	ND		6.8	ug/m3			08/10/24 14:55	2
71-55-6	1,1,1-Trichloroethane	ND		5.5	ug/m3			08/10/24 14:55	2
100-44-7	Benzyl chloride	ND		5.2	ug/m3			08/10/24 14:55	2
106-93-4	1,2-Dibromoethane	ND		7.7	ug/m3			08/10/24 14:55	2
76-13-1	Freon-113	ND		7.7	ug/m3			08/10/24 14:55	2
75-25-2	Bromoform	ND		10	ug/m3			08/10/24 14:55	2
75-69-4	Trichlorofluoromethane	ND		5.6	ug/m3			08/10/24 14:55	2
79-01-6	**Trichloroethene**	**15**		5.4	ug/m3			08/10/24 14:55	2
78-93-3	**2-Butanone**	**180**		2.9	ug/m3			08/10/24 14:55	2
78-87-5	1,2-Dichloropropane	ND		4.6	ug/m3			08/10/24 14:55	2
123-91-1	1,4-Dioxane	ND		3.6	ug/m3			08/10/24 14:55	2
1634-04-4	Methyl tert-butyl ether	ND		3.6	ug/m3			08/10/24 14:55	2
106-46-7	**1,4-Dichlorobenzene**	**190**		6.0	ug/m3			08/10/24 14:55	2
100-41-4	**Ethylbenzene**	**30**		4.3	ug/m3			08/10/24 14:55	2
106-99-0	1,3-Butadiene	ND		2.2	ug/m3			08/10/24 14:55	2
156-60-5	trans-1,2-Dichloroethene	ND		4.0	ug/m3			08/10/24 14:55	2
87-68-3	Hexachlorobutadiene	ND		11	ug/m3			08/10/24 14:55	2
75-34-3	1,1-Dichloroethane	ND		4.0	ug/m3			08/10/24 14:55	2
108-05-4	**Vinyl acetate**	**59**		3.5	ug/m3			08/10/24 14:55	2
74-83-9	Bromomethane	ND		3.9	ug/m3			08/10/24 14:55	2
540-84-1	**2,2,4-Trimethylpentane**	**16**		4.7	ug/m3			08/10/24 14:55	2

CAS No.	Surrogate	%Recovery	Qualifier	Limits	Prepared	Analyzed	Dil Fac
460-00-4	4-Bromofluorobenzene	97		70 - 130		08/10/24 14:55	2
460-00-4	4-Bromofluorobenzene	104		70 - 130		08/10/24 16:21	2

Client Sample Results

Client: Total Vapor Solutions
Project/Site: Chickasaw

Job ID: 705-3083-1
SDG: 07292024

Client Sample ID: Main-SS11

Date Collected: 07/29/24 14:59
Date Received: 07/30/24 14:38
Sample Container: Summa Canister 450-mL

Lab Sample ID: 705-3083-11

Matrix: Air

Method: EPA TO-15 - Volatile Organic Compounds in Ambient Air

CAS No.	Analyte	Result	Qualifier	RL		Unit	D	Prepared	Analyzed	Dil Fac
95-50-1	1,2-Dichlorobenzene	ND		6.0		ug/m3			08/10/24 19:09	2
75-15-0	**Carbon disulfide**	**3.1**		3.1		ug/m3			08/10/24 19:09	2
142-82-5	**n-Heptane**	**42**		4.1		ug/m3			08/10/24 19:09	2
56-23-5	Carbon tetrachloride	ND		6.3		ug/m3			08/10/24 19:09	2
591-78-6	**2-Hexanone**	**52**		4.1		ug/m3			08/10/24 19:09	2
110-82-7	**Cyclohexane**	**500**		3.4		ug/m3			08/10/24 19:09	2
1330-20-7	Xylenes, Total	ND		13		ug/m3			08/10/24 19:09	2
107-05-1	Allyl chloride	ND		3.1		ug/m3			08/10/24 19:09	2
141-78-6	Ethyl acetate	ND		3.6		ug/m3			08/10/24 19:09	2
10061-01-5	cis-1,3-Dichloropropene	ND		4.5		ug/m3			08/10/24 19:09	2
108-90-7	**Chlorobenzene**	**40**		4.6		ug/m3			08/10/24 19:09	2
75-01-4	Vinyl chloride	ND		2.6		ug/m3			08/10/24 19:09	2
67-64-1	**Acetone**	**630**		48		ug/m3			08/10/24 19:48	2
115-07-1	**Propene**	**260**		1.7		ug/m3			08/10/24 19:09	2
67-63-0	Isopropyl alcohol	ND		18		ug/m3			08/10/24 19:09	2
179601-23-1	m,p-Xylene	ND		8.7		ug/m3			08/10/24 19:09	2
120-82-1	1,2,4-Trichlorobenzene	ND		7.4		ug/m3			08/10/24 19:09	2
100-42-5	Styrene	ND		4.3		ug/m3			08/10/24 19:09	2
75-27-4	**Bromodichloromethane**	**41**		6.7		ug/m3			08/10/24 19:09	2
541-73-1	1,3-Dichlorobenzene	ND		6.0		ug/m3			08/10/24 19:09	2
71-43-2	Benzene	ND		3.2		ug/m3			08/10/24 19:09	2
75-00-3	Chloroethane	ND		2.6		ug/m3			08/10/24 19:09	2
10061-02-6	trans-1,3-Dichloropropene	ND		4.5		ug/m3			08/10/24 19:09	2
95-47-6	**o-Xylene**	**5.6**		4.3		ug/m3			08/10/24 19:09	2
109-99-9	Tetrahydrofuran	ND		2.9		ug/m3			08/10/24 19:09	2
156-59-2	cis-1,2-Dichloroethene	ND		4.0		ug/m3			08/10/24 19:09	2
76-14-2	Freon-114	ND		7.0		ug/m3			08/10/24 19:09	2
79-34-5	1,1,2,2-Tetrachloroethane	ND		6.9		ug/m3			08/10/24 19:09	2
95-63-6	1,2,4-Trimethylbenzene	ND		4.9		ug/m3			08/10/24 19:09	2
108-88-3	**Toluene**	**4.0**		3.8		ug/m3			08/10/24 19:09	2
110-54-3	**n-Hexane**	**330**		3.5		ug/m3			08/10/24 19:09	2
91-20-3	Naphthalene	ND		5.2		ug/m3			08/10/24 19:09	2
108-67-8	1,3,5-Trimethylbenzene	ND		4.9		ug/m3			08/10/24 19:09	2
67-66-3	Chloroform	ND		4.9		ug/m3			08/10/24 19:09	2
124-48-1	Dibromochloromethane	ND		8.5		ug/m3			08/10/24 19:09	2

Client Sample Results

Client: Total Vapor Solutions
Project/Site: Chickasaw

Job ID: 705-3083-1
SDG: 07292024

Client Sample ID: Main-SS11

Date Collected: 07/29/24 14:59
Date Received: 07/30/24 14:38
Sample Container: Summa Canister 450-mL

Lab Sample ID: 705-3083-11

Matrix: Air

Method: EPA TO-15 - Volatile Organic Compounds in Ambient Air (Continued)

CAS No.	Analyte	Result	Qualifier	RL	Unit	D	Prepared	Analyzed	Dil Fac
75-71-8	Dichlorodifluoromethane	ND		4.9	ug/m3			08/10/24 19:09	2
593-60-2	Vinyl bromide	ND		4.4	ug/m3			08/10/24 19:09	2
79-00-5	1,1,2-Trichloroethane	ND		5.5	ug/m3			08/10/24 19:09	2
74-87-3	Chloromethane	ND		2.1	ug/m3			08/10/24 19:09	2
75-09-2	Methylene Chloride	ND		3.5	ug/m3			08/10/24 19:09	2
622-96-8	4-Ethyltoluene	ND		4.9	ug/m3			08/10/24 19:09	2
75-35-4	1,1-Dichloroethene	ND		4.0	ug/m3			08/10/24 19:09	2
107-06-2	1,2-Dichloroethane	ND		4.0	ug/m3			08/10/24 19:09	2
108-10-1	**4-Methyl-2-pentanone**	**6.3**		4.1	ug/m3			08/10/24 19:09	2
127-18-4	Tetrachloroethene	ND		6.8	ug/m3			08/10/24 19:09	2
71-55-6	1,1,1-Trichloroethane	ND		5.5	ug/m3			08/10/24 19:09	2
100-44-7	Benzyl chloride	ND		5.2	ug/m3			08/10/24 19:09	2
106-93-4	1,2-Dibromoethane	ND		7.7	ug/m3			08/10/24 19:09	2
76-13-1	Freon-113	ND		7.7	ug/m3			08/10/24 19:09	2
75-25-2	Bromoform	ND		10	ug/m3			08/10/24 19:09	2
75-69-4	Trichlorofluoromethane	ND		5.6	ug/m3			08/10/24 19:09	2
79-01-6	Trichloroethene	ND		5.4	ug/m3			08/10/24 19:09	2
78-93-3	2-Butanone	ND		2.9	ug/m3			08/10/24 19:09	2
78-87-5	1,2-Dichloropropane	ND		4.6	ug/m3			08/10/24 19:09	2
123-91-1	1,4-Dioxane	ND		3.6	ug/m3			08/10/24 19:09	2
1634-04-4	Methyl tert-butyl ether	ND		3.6	ug/m3			08/10/24 19:09	2
106-46-7	1,4-Dichlorobenzene	ND		6.0	ug/m3			08/10/24 19:09	2
100-41-4	Ethylbenzene	ND		4.3	ug/m3			08/10/24 19:09	2
106-99-0	1,3-Butadiene	ND		2.2	ug/m3			08/10/24 19:09	2
156-60-5	trans-1,2-Dichloroethene	ND		4.0	ug/m3			08/10/24 19:09	2
87-68-3	Hexachlorobutadiene	ND		11	ug/m3			08/10/24 19:09	2
75-34-3	1,1-Dichloroethane	ND		4.0	ug/m3			08/10/24 19:09	2
108-05-4	Vinyl acetate	ND		3.5	ug/m3			08/10/24 19:09	2
74-83-9	Bromomethane	ND		3.9	ug/m3			08/10/24 19:09	2
540-84-1	**2,2,4-Trimethylpentane**	**76**		4.7	ug/m3			08/10/24 19:09	2

CAS No.	Surrogate	%Recovery	Qualifier	Limits	Prepared	Analyzed	Dil Fac
460-00-4	4-Bromofluorobenzene	95		70 - 130		08/10/24 19:09	2
460-00-4	4-Bromofluorobenzene	108		70 - 130		08/10/24 19:48	2

Client Sample Results

Client: Total Vapor Solutions
Project/Site: Chickasaw

Job ID: 705-3083-1
SDG: 07292024

Client Sample ID: Main-SS12

Date Collected: 07/29/24 15:07
Date Received: 07/30/24 14:38
Sample Container: Summa Canister 450-mL

Lab Sample ID: 705-3083-12

Matrix: Air

Method: EPA TO-15 - Volatile Organic Compounds in Ambient Air

CAS No.	Analyte	Result	Qualifier	RL		Unit	D	Prepared	Analyzed	Dil Fac
95-50-1	1,2-Dichlorobenzene	ND		6.0		ug/m3			08/10/24 20:28	2
75-15-0	**Carbon disulfide**	**3.7**		3.1		ug/m3			08/10/24 20:28	2
142-82-5	n-Heptane	ND		4.1		ug/m3			08/10/24 20:28	2
56-23-5	Carbon tetrachloride	ND		6.3		ug/m3			08/10/24 20:28	2
591-78-6	**2-Hexanone**	**8.0**		4.1		ug/m3			08/10/24 20:28	2
110-82-7	**Cyclohexane**	**12**		3.4		ug/m3			08/10/24 20:28	2
1330-20-7	**Xylenes, Total**	**19**		13		ug/m3			08/10/24 20:28	2
107-05-1	Allyl chloride	ND		3.1		ug/m3			08/10/24 20:28	2
141-78-6	Ethyl acetate	ND		3.6		ug/m3			08/10/24 20:28	2
10061-01-5	cis-1,3-Dichloropropene	ND		4.5		ug/m3			08/10/24 20:28	2
108-90-7	Chlorobenzene	ND		4.6		ug/m3			08/10/24 20:28	2
75-01-4	Vinyl chloride	ND		2.6		ug/m3			08/10/24 20:28	2
67-64-1	**Acetone**	**480**		95		ug/m3			08/10/24 21:06	2
115-07-1	**Propene**	**18**		1.7		ug/m3			08/10/24 20:28	2
67-63-0	Isopropyl alcohol	ND		18		ug/m3			08/10/24 20:28	2
179601-23-1	**m,p-Xylene**	**13**		8.7		ug/m3			08/10/24 20:28	2
120-82-1	1,2,4-Trichlorobenzene	ND		7.4		ug/m3			08/10/24 20:28	2
100-42-5	Styrene	ND		4.3		ug/m3			08/10/24 20:28	2
75-27-4	Bromodichloromethane	ND		6.7		ug/m3			08/10/24 20:28	2
541-73-1	1,3-Dichlorobenzene	ND		6.0		ug/m3			08/10/24 20:28	2
71-43-2	Benzene	ND		3.2		ug/m3			08/10/24 20:28	2
75-00-3	**Chloroethane**	**19**		2.6		ug/m3			08/10/24 20:28	2
10061-02-6	trans-1,3-Dichloropropene	ND		4.5		ug/m3			08/10/24 20:28	2
95-47-6	**o-Xylene**	**5.6**		4.3		ug/m3			08/10/24 20:28	2
109-99-9	**Tetrahydrofuran**	**4.4**		2.9		ug/m3			08/10/24 20:28	2
156-59-2	cis-1,2-Dichloroethene	ND		4.0		ug/m3			08/10/24 20:28	2
76-14-2	Freon-114	ND		7.0		ug/m3			08/10/24 20:28	2
79-34-5	1,1,2,2-Tetrachloroethane	ND		6.9		ug/m3			08/10/24 20:28	2
95-63-6	**1,2,4-Trimethylbenzene**	**6.1**		4.9		ug/m3			08/10/24 20:28	2
108-88-3	**Toluene**	**13**		3.8		ug/m3			08/10/24 20:28	2
110-54-3	**n-Hexane**	**4.1**		3.5		ug/m3			08/10/24 20:28	2
91-20-3	Naphthalene	ND		5.2		ug/m3			08/10/24 20:28	2
108-67-8	1,3,5-Trimethylbenzene	ND		4.9		ug/m3			08/10/24 20:28	2
67-66-3	Chloroform	ND		4.9		ug/m3			08/10/24 20:28	2
124-48-1	Dibromochloromethane	ND		8.5		ug/m3			08/10/24 20:28	2

Client Sample Results

Client: Total Vapor Solutions
Project/Site: Chickasaw

Job ID: 705-3083-1
SDG: 07292024

Client Sample ID: Main-SS12

Date Collected: 07/29/24 15:07
Date Received: 07/30/24 14:38
Sample Container: Summa Canister 450-mL

Lab Sample ID: 705-3083-12

Matrix: Air

Method: EPA TO-15 - Volatile Organic Compounds in Ambient Air (Continued)

CAS No.	Analyte	Result	Qualifier	RL	Unit	D	Prepared	Analyzed	Dil Fac
75-71-8	Dichlorodifluoromethane	ND		4.9	ug/m3			08/10/24 20:28	2
593-60-2	Vinyl bromide	ND		4.4	ug/m3			08/10/24 20:28	2
79-00-5	1,1,2-Trichloroethane	ND		5.5	ug/m3			08/10/24 20:28	2
74-87-3	Chloromethane	ND		2.1	ug/m3			08/10/24 20:28	2
75-09-2	Methylene Chloride	ND		3.5	ug/m3			08/10/24 20:28	2
622-96-8	4-Ethyltoluene	ND		4.9	ug/m3			08/10/24 20:28	2
75-35-4	1,1-Dichloroethene	ND		4.0	ug/m3			08/10/24 20:28	2
107-06-2	1,2-Dichloroethane	ND		4.0	ug/m3			08/10/24 20:28	2
108-10-1	**4-Methyl-2-pentanone**	**31**		4.1	ug/m3			08/10/24 20:28	2
127-18-4	**Tetrachloroethene**	**8.5**		6.8	ug/m3			08/10/24 20:28	2
71-55-6	**1,1,1-Trichloroethane**	**33**		5.5	ug/m3			08/10/24 20:28	2
100-44-7	Benzyl chloride	ND		5.2	ug/m3			08/10/24 20:28	2
106-93-4	1,2-Dibromoethane	ND		7.7	ug/m3			08/10/24 20:28	2
76-13-1	Freon-113	ND		7.7	ug/m3			08/10/24 20:28	2
75-25-2	Bromoform	ND		10	ug/m3			08/10/24 20:28	2
75-69-4	Trichlorofluoromethane	ND		5.6	ug/m3			08/10/24 20:28	2
79-01-6	Trichloroethene	ND		5.4	ug/m3			08/10/24 20:28	2
78-93-3	**2-Butanone**	**71**		2.9	ug/m3			08/10/24 20:28	2
78-87-5	1,2-Dichloropropane	ND		4.6	ug/m3			08/10/24 20:28	2
123-91-1	1,4-Dioxane	ND		3.6	ug/m3			08/10/24 20:28	2
1634-04-4	Methyl tert-butyl ether	ND		3.6	ug/m3			08/10/24 20:28	2
106-46-7	1,4-Dichlorobenzene	ND		6.0	ug/m3			08/10/24 20:28	2
100-41-4	Ethylbenzene	ND		4.3	ug/m3			08/10/24 20:28	2
106-99-0	1,3-Butadiene	ND		2.2	ug/m3			08/10/24 20:28	2
156-60-5	trans-1,2-Dichloroethene	ND		4.0	ug/m3			08/10/24 20:28	2
87-68-3	Hexachlorobutadiene	ND		11	ug/m3			08/10/24 20:28	2
75-34-3	1,1-Dichloroethane	ND		4.0	ug/m3			08/10/24 20:28	2
108-05-4	Vinyl acetate	ND		3.5	ug/m3			08/10/24 20:28	2
74-83-9	Bromomethane	ND		3.9	ug/m3			08/10/24 20:28	2
540-84-1	2,2,4-Trimethylpentane	ND		4.7	ug/m3			08/10/24 20:28	2

CAS No.	Surrogate	%Recovery	Qualifier	Limits	Prepared	Analyzed	Dil Fac
460-00-4	4-Bromofluorobenzene	97		70 - 130		08/10/24 20:28	2
460-00-4	4-Bromofluorobenzene	101		70 - 130		08/10/24 21:06	2

Client Sample Results

Client: Total Vapor Solutions
Project/Site: Chickasaw

Job ID: 705-3083-1
SDG: 07292024

Client Sample ID: Main-SS13

Date Collected: 07/29/24 15:14
Date Received: 07/30/24 14:38
Sample Container: Summa Canister 450-mL

Lab Sample ID: 705-3083-13

Matrix: Air

Method: EPA TO-15 - Volatile Organic Compounds in Ambient Air

CAS No.	Analyte	Result	Qualifier	RL		Unit	D	Prepared	Analyzed	Dil Fac
95-50-1	1,2-Dichlorobenzene	ND		6.0		ug/m3			08/10/24 21:46	2
75-15-0	**Carbon disulfide**	**7.0**		3.1		ug/m3			08/10/24 21:46	2
142-82-5	**n-Heptane**	**9.0**		4.1		ug/m3			08/10/24 21:46	2
56-23-5	Carbon tetrachloride	ND		6.3		ug/m3			08/10/24 21:46	2
591-78-6	**2-Hexanone**	**6.6**		4.1		ug/m3			08/10/24 21:46	2
110-82-7	**Cyclohexane**	**80**		3.4		ug/m3			08/10/24 21:46	2
1330-20-7	Xylenes, Total	ND		13		ug/m3			08/10/24 21:46	2
107-05-1	Allyl chloride	ND		3.1		ug/m3			08/10/24 21:46	2
141-78-6	Ethyl acetate	ND		3.6		ug/m3			08/10/24 21:46	2
10061-01-5	cis-1,3-Dichloropropene	ND		4.5		ug/m3			08/10/24 21:46	2
108-90-7	Chlorobenzene	ND		4.6		ug/m3			08/10/24 21:46	2
75-01-4	Vinyl chloride	ND		2.6		ug/m3			08/10/24 21:46	2
67-64-1	**Acetone**	**540**		95		ug/m3			08/10/24 22:24	2
115-07-1	**Propene**	**130**		1.7		ug/m3			08/10/24 21:46	2
67-63-0	**Isopropyl alcohol**	**35**		18		ug/m3			08/10/24 21:46	2
179601-23-1	m,p-Xylene	ND		8.7		ug/m3			08/10/24 21:46	2
120-82-1	1,2,4-Trichlorobenzene	ND		7.4		ug/m3			08/10/24 21:46	2
100-42-5	Styrene	ND		4.3		ug/m3			08/10/24 21:46	2
75-27-4	Bromodichloromethane	ND		6.7		ug/m3			08/10/24 21:46	2
541-73-1	1,3-Dichlorobenzene	ND		6.0		ug/m3			08/10/24 21:46	2
71-43-2	**Benzene**	**3.7**		3.2		ug/m3			08/10/24 21:46	2
75-00-3	Chloroethane	ND		2.6		ug/m3			08/10/24 21:46	2
10061-02-6	trans-1,3-Dichloropropene	ND		4.5		ug/m3			08/10/24 21:46	2
95-47-6	o-Xylene	ND		4.3		ug/m3			08/10/24 21:46	2
109-99-9	Tetrahydrofuran	ND		2.9		ug/m3			08/10/24 21:46	2
156-59-2	cis-1,2-Dichloroethene	ND		4.0		ug/m3			08/10/24 21:46	2
76-14-2	Freon-114	ND		7.0		ug/m3			08/10/24 21:46	2
79-34-5	1,1,2,2-Tetrachloroethane	ND		6.9		ug/m3			08/10/24 21:46	2
95-63-6	1,2,4-Trimethylbenzene	ND		4.9		ug/m3			08/10/24 21:46	2
108-88-3	**Toluene**	**6.0**		3.8		ug/m3			08/10/24 21:46	2
110-54-3	**n-Hexane**	**160**		3.5		ug/m3			08/10/24 21:46	2
91-20-3	Naphthalene	ND		5.2		ug/m3			08/10/24 21:46	2
108-67-8	1,3,5-Trimethylbenzene	ND		4.9		ug/m3			08/10/24 21:46	2
67-66-3	Chloroform	ND		4.9		ug/m3			08/10/24 21:46	2
124-48-1	Dibromochloromethane	ND		8.5		ug/m3			08/10/24 21:46	2

Client Sample Results

Client: Total Vapor Solutions
Project/Site: Chickasaw

Job ID: 705-3083-1
SDG: 07292024

Client Sample ID: Main-SS13

Date Collected: 07/29/24 15:14
Date Received: 07/30/24 14:38
Sample Container: Summa Canister 450-mL

Lab Sample ID: 705-3083-13

Matrix: Air

Method: EPA TO-15 - Volatile Organic Compounds in Ambient Air (Continued)

CAS No.	Analyte	Result	Qualifier	RL	Unit	D	Prepared	Analyzed	Dil Fac
75-71-8	Dichlorodifluoromethane	ND		4.9	ug/m3			08/10/24 21:46	2
593-60-2	Vinyl bromide	ND		4.4	ug/m3			08/10/24 21:46	2
79-00-5	1,1,2-Trichloroethane	ND		5.5	ug/m3			08/10/24 21:46	2
74-87-3	Chloromethane	ND		2.1	ug/m3			08/10/24 21:46	2
75-09-2	Methylene Chloride	ND		3.5	ug/m3			08/10/24 21:46	2
622-96-8	4-Ethyltoluene	ND		4.9	ug/m3			08/10/24 21:46	2
75-35-4	1,1-Dichloroethene	ND		4.0	ug/m3			08/10/24 21:46	2
107-06-2	1,2-Dichloroethane	ND		4.0	ug/m3			08/10/24 21:46	2
108-10-1	4-Methyl-2-pentanone	ND		4.1	ug/m3			08/10/24 21:46	2
127-18-4	Tetrachloroethene	ND		6.8	ug/m3			08/10/24 21:46	2
71-55-6	1,1,1-Trichloroethane	ND		5.5	ug/m3			08/10/24 21:46	2
100-44-7	Benzyl chloride	ND		5.2	ug/m3			08/10/24 21:46	2
106-93-4	1,2-Dibromoethane	ND		7.7	ug/m3			08/10/24 21:46	2
76-13-1	Freon-113	ND		7.7	ug/m3			08/10/24 21:46	2
75-25-2	Bromoform	ND		10	ug/m3			08/10/24 21:46	2
75-69-4	Trichlorofluoromethane	ND		5.6	ug/m3			08/10/24 21:46	2
79-01-6	Trichloroethene	ND		5.4	ug/m3			08/10/24 21:46	2
78-93-3	**2-Butanone**	**65**		2.9	ug/m3			08/10/24 21:46	2
78-87-5	1,2-Dichloropropane	ND		4.6	ug/m3			08/10/24 21:46	2
123-91-1	1,4-Dioxane	ND		3.6	ug/m3			08/10/24 21:46	2
1634-04-4	Methyl tert-butyl ether	ND		3.6	ug/m3			08/10/24 21:46	2
106-46-7	1,4-Dichlorobenzene	ND		6.0	ug/m3			08/10/24 21:46	2
100-41-4	Ethylbenzene	ND		4.3	ug/m3			08/10/24 21:46	2
106-99-0	1,3-Butadiene	ND		2.2	ug/m3			08/10/24 21:46	2
156-60-5	trans-1,2-Dichloroethene	ND		4.0	ug/m3			08/10/24 21:46	2
87-68-3	Hexachlorobutadiene	ND		11	ug/m3			08/10/24 21:46	2
75-34-3	1,1-Dichloroethane	ND		4.0	ug/m3			08/10/24 21:46	2
108-05-4	Vinyl acetate	ND		3.5	ug/m3			08/10/24 21:46	2
74-83-9	Bromomethane	ND		3.9	ug/m3			08/10/24 21:46	2
540-84-1	**2,2,4-Trimethylpentane**	**30**		4.7	ug/m3			08/10/24 21:46	2

CAS No.	Surrogate	%Recovery	Qualifier	Limits	Prepared	Analyzed	Dil Fac
460-00-4	4-Bromofluorobenzene	104		70 - 130		08/10/24 21:46	2
460-00-4	4-Bromofluorobenzene	101		70 - 130		08/10/24 22:24	2

Client Sample Results

Client: Total Vapor Solutions
Project/Site: Chickasaw

Job ID: 705-3083-1
SDG: 07292024

Client Sample ID: Main-SS14

Date Collected: 07/29/24 15:18
Date Received: 07/30/24 14:38
Sample Container: Summa Canister 450-mL

Lab Sample ID: 705-3083-14

Matrix: Air

Method: EPA TO-15 - Volatile Organic Compounds in Ambient Air

CAS No.	Analyte	Result	Qualifier	RL		Unit	D	Prepared	Analyzed	Dil Fac
95-50-1	**1,2-Dichlorobenzene**	**17**		9.0		ug/m3			08/10/24 23:04	3
75-15-0	**Carbon disulfide**	**6.5**		4.7		ug/m3			08/10/24 23:04	3
142-82-5	**n-Heptane**	**33**		6.1		ug/m3			08/10/24 23:04	3
56-23-5	Carbon tetrachloride	ND		9.4		ug/m3			08/10/24 23:04	3
591-78-6	**2-Hexanone**	**24**		6.1		ug/m3			08/10/24 23:04	3
110-82-7	**Cyclohexane**	**600**		5.2		ug/m3			08/10/24 23:04	3
1330-20-7	**Xylenes, Total**	**74**		20		ug/m3			08/10/24 23:04	3
107-05-1	Allyl chloride	ND		4.7		ug/m3			08/10/24 23:04	3
141-78-6	Ethyl acetate	ND		5.4		ug/m3			08/10/24 23:04	3
10061-01-5	cis-1,3-Dichloropropene	ND		6.8		ug/m3			08/10/24 23:04	3
108-90-7	**Chlorobenzene**	**480**		6.9		ug/m3			08/10/24 23:04	3
75-01-4	Vinyl chloride	ND		3.8		ug/m3			08/10/24 23:04	3
67-64-1	**Acetone**	**270**		95		ug/m3			08/13/24 18:14	2
115-07-1	**Propene**	**260**		2.6		ug/m3			08/10/24 23:04	3
67-63-0	Isopropyl alcohol	ND		28		ug/m3			08/10/24 23:04	3
179601-23-1	**m,p-Xylene**	**51**		13		ug/m3			08/10/24 23:04	3
120-82-1	1,2,4-Trichlorobenzene	ND		11		ug/m3			08/10/24 23:04	3
100-42-5	Styrene	ND		6.4		ug/m3			08/10/24 23:04	3
75-27-4	**Bromodichloromethane**	**31**		10		ug/m3			08/10/24 23:04	3
541-73-1	1,3-Dichlorobenzene	ND		9.0		ug/m3			08/10/24 23:04	3
71-43-2	**Benzene**	**630**		4.8		ug/m3			08/10/24 23:04	3
75-00-3	**Chloroethane**	**32**		4.0		ug/m3			08/10/24 23:04	3
10061-02-6	trans-1,3-Dichloropropene	ND		6.8		ug/m3			08/10/24 23:04	3
95-47-6	**o-Xylene**	**23**		6.5		ug/m3			08/10/24 23:04	3
109-99-9	Tetrahydrofuran	ND		4.4		ug/m3			08/10/24 23:04	3
156-59-2	cis-1,2-Dichloroethene	ND		5.9		ug/m3			08/10/24 23:04	3
76-14-2	Freon-114	ND		10		ug/m3			08/10/24 23:04	3
79-34-5	1,1,2,2-Tetrachloroethane	ND		10		ug/m3			08/10/24 23:04	3
95-63-6	**1,2,4-Trimethylbenzene**	**8.5**		7.4		ug/m3			08/10/24 23:04	3
108-88-3	**Toluene**	**18**		5.7		ug/m3			08/10/24 23:04	3
110-54-3	**n-Hexane**	**200**		5.3		ug/m3			08/10/24 23:04	3
91-20-3	Naphthalene	ND		7.9		ug/m3			08/10/24 23:04	3
108-67-8	1,3,5-Trimethylbenzene	ND		7.4		ug/m3			08/10/24 23:04	3
67-66-3	Chloroform	ND		7.3		ug/m3			08/10/24 23:04	3
124-48-1	Dibromochloromethane	ND		13		ug/m3			08/10/24 23:04	3

Client Sample Results

Client: Total Vapor Solutions
Project/Site: Chickasaw

Job ID: 705-3083-1
SDG: 07292024

Client Sample ID: Main-SS14

Date Collected: 07/29/24 15:18
Date Received: 07/30/24 14:38
Sample Container: Summa Canister 450-mL

Lab Sample ID: 705-3083-14

Matrix: Air

Method: EPA TO-15 - Volatile Organic Compounds in Ambient Air (Continued)

CAS No.	Analyte	Result	Qualifier	RL	Unit	D	Prepared	Analyzed	Dil Fac
75-71-8	Dichlorodifluoromethane	ND		7.4	ug/m3			08/10/24 23:04	3
593-60-2	Vinyl bromide	ND		6.6	ug/m3			08/10/24 23:04	3
79-00-5	1,1,2-Trichloroethane	ND		8.2	ug/m3			08/10/24 23:04	3
74-87-3	Chloromethane	ND		3.1	ug/m3			08/10/24 23:04	3
75-09-2	Methylene Chloride	ND		5.2	ug/m3			08/10/24 23:04	3
622-96-8	4-Ethyltoluene	ND		7.4	ug/m3			08/10/24 23:04	3
75-35-4	1,1-Dichloroethene	ND		5.9	ug/m3			08/10/24 23:04	3
107-06-2	1,2-Dichloroethane	ND		6.1	ug/m3			08/10/24 23:04	3
108-10-1	**4-Methyl-2-pentanone**	**73**		6.1	ug/m3			08/10/24 23:04	3
127-18-4	Tetrachloroethene	ND		10	ug/m3			08/10/24 23:04	3
71-55-6	1,1,1-Trichloroethane	ND		8.2	ug/m3			08/10/24 23:04	3
100-44-7	Benzyl chloride	ND		7.8	ug/m3			08/10/24 23:04	3
106-93-4	1,2-Dibromoethane	ND		12	ug/m3			08/10/24 23:04	3
76-13-1	Freon-113	ND		11	ug/m3			08/10/24 23:04	3
75-25-2	Bromoform	ND		16	ug/m3			08/10/24 23:04	3
75-69-4	Trichlorofluoromethane	ND		8.4	ug/m3			08/10/24 23:04	3
79-01-6	Trichloroethene	ND		8.1	ug/m3			08/10/24 23:04	3
78-93-3	**2-Butanone**	**77**		4.4	ug/m3			08/10/24 23:04	3
78-87-5	1,2-Dichloropropane	ND		6.9	ug/m3			08/10/24 23:04	3
123-91-1	1,4-Dioxane	ND		5.4	ug/m3			08/10/24 23:04	3
1634-04-4	Methyl tert-butyl ether	ND		5.4	ug/m3			08/10/24 23:04	3
106-46-7	**1,4-Dichlorobenzene**	**56**		9.0	ug/m3			08/10/24 23:04	3
100-41-4	**Ethylbenzene**	**12**		6.5	ug/m3			08/10/24 23:04	3
106-99-0	1,3-Butadiene	ND		3.3	ug/m3			08/10/24 23:04	3
156-60-5	trans-1,2-Dichloroethene	ND		5.9	ug/m3			08/10/24 23:04	3
87-68-3	Hexachlorobutadiene	ND		16	ug/m3			08/10/24 23:04	3
75-34-3	**1,1-Dichloroethane**	**19**		6.1	ug/m3			08/10/24 23:04	3
108-05-4	Vinyl acetate	ND		5.3	ug/m3			08/10/24 23:04	3
74-83-9	Bromomethane	ND		5.8	ug/m3			08/10/24 23:04	3
540-84-1	**2,2,4-Trimethylpentane**	**57**		7.0	ug/m3			08/10/24 23:04	3

CAS No.	Surrogate	%Recovery	Qualifier	Limits	Prepared	Analyzed	Dil Fac
460-00-4	4-Bromofluorobenzene	84		70 - 130		08/10/24 23:04	3
460-00-4	4-Bromofluorobenzene					08/13/24 18:14	2

Client Sample Results

Client: Total Vapor Solutions
Project/Site: Chickasaw

Job ID: 705-3083-1
SDG: 07292024

Client Sample ID: North-SS15

Date Collected: 07/29/24 15:43
Date Received: 07/30/24 14:38
Sample Container: Summa Canister 450-mL

Lab Sample ID: 705-3083-15

Matrix: Air

Method: EPA TO-15 - Volatile Organic Compounds in Ambient Air

CAS No.	Analyte	Result	Qualifier	RL		Unit	D	Prepared	Analyzed	Dil Fac
95-50-1	1,2-Dichlorobenzene	ND		150		ug/m3			08/10/24 23:44	51
75-15-0	Carbon disulfide	ND		79		ug/m3			08/10/24 23:44	51
142-82-5	n-Heptane	ND		100		ug/m3			08/10/24 23:44	51
56-23-5	Carbon tetrachloride	ND		160		ug/m3			08/10/24 23:44	51
591-78-6	2-Hexanone	ND		100		ug/m3			08/10/24 23:44	51
110-82-7	Cyclohexane	ND		88		ug/m3			08/10/24 23:44	51
1330-20-7	Xylenes, Total	ND		330		ug/m3			08/10/24 23:44	51
107-05-1	Allyl chloride	ND		80		ug/m3			08/10/24 23:44	51
141-78-6	Ethyl acetate	ND		92		ug/m3			08/10/24 23:44	51
10061-01-5	cis-1,3-Dichloropropene	ND		120		ug/m3			08/10/24 23:44	51
108-90-7	Chlorobenzene	ND		120		ug/m3			08/10/24 23:44	51
75-01-4	Vinyl chloride	ND		65		ug/m3			08/10/24 23:44	51
67-64-1	Acetone	ND		610		ug/m3			08/10/24 23:44	51
115-07-1	Propene	ND		44		ug/m3			08/10/24 23:44	51
67-63-0	Isopropyl alcohol	ND		470		ug/m3			08/10/24 23:44	51
179601-23-1	m,p-Xylene	ND		220		ug/m3			08/10/24 23:44	51
120-82-1	1,2,4-Trichlorobenzene	ND		190		ug/m3			08/10/24 23:44	51
100-42-5	Styrene	ND		110		ug/m3			08/10/24 23:44	51
75-27-4	Bromodichloromethane	ND		170		ug/m3			08/10/24 23:44	51
541-73-1	1,3-Dichlorobenzene	ND		150		ug/m3			08/10/24 23:44	51
71-43-2	Benzene	ND		81		ug/m3			08/10/24 23:44	51
75-00-3	**Chloroethane**	**230**		67		ug/m3			08/10/24 23:44	51
10061-02-6	trans-1,3-Dichloropropene	ND		120		ug/m3			08/10/24 23:44	51
95-47-6	o-Xylene	ND		110		ug/m3			08/10/24 23:44	51
109-99-9	Tetrahydrofuran	ND		75		ug/m3			08/10/24 23:44	51
156-59-2	cis-1,2-Dichloroethene	ND		100		ug/m3			08/10/24 23:44	51
76-14-2	Freon-114	ND		180		ug/m3			08/10/24 23:44	51
79-34-5	1,1,2,2-Tetrachloroethane	ND		180		ug/m3			08/10/24 23:44	51
95-63-6	1,2,4-Trimethylbenzene	ND		130		ug/m3			08/10/24 23:44	51
108-88-3	**Toluene**	**170**		96		ug/m3			08/10/24 23:44	51
110-54-3	n-Hexane	ND		90		ug/m3			08/10/24 23:44	51
91-20-3	Naphthalene	ND		130		ug/m3			08/10/24 23:44	51
108-67-8	1,3,5-Trimethylbenzene	ND		130		ug/m3			08/10/24 23:44	51
67-66-3	Chloroform	ND		120		ug/m3			08/10/24 23:44	51
124-48-1	Dibromochloromethane	ND		220		ug/m3			08/10/24 23:44	51

Client Sample Results

Client: Total Vapor Solutions
Project/Site: Chickasaw

Job ID: 705-3083-1
SDG: 07292024

Client Sample ID: North-SS15

Date Collected: 07/29/24 15:43
Date Received: 07/30/24 14:38
Sample Container: Summa Canister 450-mL

Lab Sample ID: 705-3083-15

Matrix: Air

Method: EPA TO-15 - Volatile Organic Compounds in Ambient Air (Continued)

CAS No.	Analyte	Result	Qualifier	RL		Unit	D	Prepared	Analyzed	Dil Fac
75-71-8	Dichlorodifluoromethane	ND		130		ug/m3			08/10/24 23:44	51
593-60-2	Vinyl bromide	ND		110		ug/m3			08/10/24 23:44	51
79-00-5	1,1,2-Trichloroethane	ND		140		ug/m3			08/10/24 23:44	51
74-87-3	Chloromethane	ND		53		ug/m3			08/10/24 23:44	51
75-09-2	Methylene Chloride	ND		89		ug/m3			08/10/24 23:44	51
622-96-8	4-Ethyltoluene	ND		130		ug/m3			08/10/24 23:44	51
75-35-4	1,1-Dichloroethene	ND		100		ug/m3			08/10/24 23:44	51
107-06-2	1,2-Dichloroethane	ND		100		ug/m3			08/10/24 23:44	51
108-10-1	4-Methyl-2-pentanone	ND		100		ug/m3			08/10/24 23:44	51
127-18-4	Tetrachloroethene	ND		170		ug/m3			08/10/24 23:44	51
71-55-6	1,1,1-Trichloroethane	ND		140		ug/m3			08/10/24 23:44	51
100-44-7	Benzyl chloride	ND		130		ug/m3			08/10/24 23:44	51
106-93-4	1,2-Dibromoethane	ND		200		ug/m3			08/10/24 23:44	51
76-13-1	Freon-113	ND		200		ug/m3			08/10/24 23:44	51
75-25-2	Bromoform	ND		260		ug/m3			08/10/24 23:44	51
75-69-4	Trichlorofluoromethane	ND		140		ug/m3			08/10/24 23:44	51
79-01-6	Trichloroethene	ND		140		ug/m3			08/10/24 23:44	51
78-93-3	2-Butanone	ND		75		ug/m3			08/10/24 23:44	51
78-87-5	1,2-Dichloropropane	ND		120		ug/m3			08/10/24 23:44	51
123-91-1	1,4-Dioxane	ND		92		ug/m3			08/10/24 23:44	51
1634-04-4	Methyl tert-butyl ether	ND		92		ug/m3			08/10/24 23:44	51
106-46-7	1,4-Dichlorobenzene	ND		150		ug/m3			08/10/24 23:44	51
100-41-4	Ethylbenzene	ND		110		ug/m3			08/10/24 23:44	51
106-99-0	1,3-Butadiene	ND		56		ug/m3			08/10/24 23:44	51
156-60-5	trans-1,2-Dichloroethene	ND		100		ug/m3			08/10/24 23:44	51
87-68-3	Hexachlorobutadiene	ND		270		ug/m3			08/10/24 23:44	51
75-34-3	1,1-Dichloroethane	ND		100		ug/m3			08/10/24 23:44	51
108-05-4	Vinyl acetate	ND		90		ug/m3			08/10/24 23:44	51
74-83-9	Bromomethane	ND		99		ug/m3			08/10/24 23:44	51
540-84-1	2,2,4-Trimethylpentane	ND		120		ug/m3			08/10/24 23:44	51

CAS No.	Surrogate	%Recovery	Qualifier	Limits	Prepared	Analyzed	Dil Fac
460-00-4	4-Bromofluorobenzene	101		70 - 130		08/10/24 23:44	51

Client Sample Results

Client: Total Vapor Solutions
Project/Site: Chickasaw

Job ID: 705-3083-1
SDG: 07292024

Client Sample ID: North-SS16

Date Collected: 07/29/24 15:49
Date Received: 07/30/24 14:38
Sample Container: Summa Canister 450-mL

Lab Sample ID: 705-3083-16

Matrix: Air

Method: EPA TO-15 - Volatile Organic Compounds in Ambient Air

CAS No.	Analyte	Result	Qualifier	RL		Unit	D	Prepared	Analyzed	Dil Fac
95-50-1	1,2-Dichlorobenzene	ND		6.0		ug/m3			08/11/24 00:24	2
75-15-0	**Carbon disulfide**	**7.3**		3.1		ug/m3			08/11/24 00:24	2
142-82-5	n-Heptane	ND		4.1		ug/m3			08/11/24 00:24	2
56-23-5	Carbon tetrachloride	ND		6.3		ug/m3			08/11/24 00:24	2
591-78-6	**2-Hexanone**	**5.7**		4.1		ug/m3			08/11/24 00:24	2
110-82-7	**Cyclohexane**	**4.6**		3.4		ug/m3			08/11/24 00:24	2
1330-20-7	**Xylenes, Total**	**64**		13		ug/m3			08/11/24 00:24	2
107-05-1	Allyl chloride	ND		3.1		ug/m3			08/11/24 00:24	2
141-78-6	Ethyl acetate	ND		3.6		ug/m3			08/11/24 00:24	2
10061-01-5	cis-1,3-Dichloropropene	ND		4.5		ug/m3			08/11/24 00:24	2
108-90-7	Chlorobenzene	ND		4.6		ug/m3			08/11/24 00:24	2
75-01-4	Vinyl chloride	ND		2.6		ug/m3			08/11/24 00:24	2
67-64-1	**Acetone**	**190**		24		ug/m3			08/11/24 00:24	2
115-07-1	**Propene**	**11**		1.7		ug/m3			08/11/24 00:24	2
67-63-0	Isopropyl alcohol	ND		18		ug/m3			08/11/24 00:24	2
179601-23-1	**m,p-Xylene**	**40**		8.7		ug/m3			08/11/24 00:24	2
120-82-1	1,2,4-Trichlorobenzene	ND		7.4		ug/m3			08/11/24 00:24	2
100-42-5	Styrene	ND		4.3		ug/m3			08/11/24 00:24	2
75-27-4	Bromodichloromethane	ND		6.7		ug/m3			08/11/24 00:24	2
541-73-1	1,3-Dichlorobenzene	ND		6.0		ug/m3			08/11/24 00:24	2
71-43-2	**Benzene**	**4.0**		3.2		ug/m3			08/11/24 00:24	2
75-00-3	Chloroethane	ND		2.6		ug/m3			08/11/24 00:24	2
10061-02-6	trans-1,3-Dichloropropene	ND		4.5		ug/m3			08/11/24 00:24	2
95-47-6	**o-Xylene**	**24**		4.3		ug/m3			08/11/24 00:24	2
109-99-9	Tetrahydrofuran	ND		2.9		ug/m3			08/11/24 00:24	2
156-59-2	cis-1,2-Dichloroethene	ND		4.0		ug/m3			08/11/24 00:24	2
76-14-2	Freon-114	ND		7.0		ug/m3			08/11/24 00:24	2
79-34-5	1,1,2,2-Tetrachloroethane	ND		6.9		ug/m3			08/11/24 00:24	2
95-63-6	**1,2,4-Trimethylbenzene**	**4.9**		4.9		ug/m3			08/11/24 00:24	2
108-88-3	**Toluene**	**7.2**		3.8		ug/m3			08/11/24 00:24	2
110-54-3	**n-Hexane**	**27**		3.5		ug/m3			08/11/24 00:24	2
91-20-3	Naphthalene	ND		5.2		ug/m3			08/11/24 00:24	2
108-67-8	1,3,5-Trimethylbenzene	ND		4.9		ug/m3			08/11/24 00:24	2
67-66-3	Chloroform	ND		4.9		ug/m3			08/11/24 00:24	2
124-48-1	Dibromochloromethane	ND		8.5		ug/m3			08/11/24 00:24	2

Client Sample Results

Client: Total Vapor Solutions
Project/Site: Chickasaw

Job ID: 705-3083-1
SDG: 07292024

Client Sample ID: North-SS16

Date Collected: 07/29/24 15:49
Date Received: 07/30/24 14:38
Sample Container: Summa Canister 450-mL

Lab Sample ID: 705-3083-16

Matrix: Air

Method: EPA TO-15 - Volatile Organic Compounds in Ambient Air (Continued)

CAS No.	Analyte	Result	Qualifier	RL	Unit	D	Prepared	Analyzed	Dil Fac
75-71-8	Dichlorodifluoromethane	ND		4.9	ug/m3			08/11/24 00:24	2
593-60-2	Vinyl bromide	ND		4.4	ug/m3			08/11/24 00:24	2
79-00-5	1,1,2-Trichloroethane	ND		5.5	ug/m3			08/11/24 00:24	2
74-87-3	Chloromethane	ND		2.1	ug/m3			08/11/24 00:24	2
75-09-2	**Methylene Chloride**	**26**		3.5	ug/m3			08/11/24 00:24	2
622-96-8	4-Ethyltoluene	ND		4.9	ug/m3			08/11/24 00:24	2
75-35-4	1,1-Dichloroethene	ND		4.0	ug/m3			08/11/24 00:24	2
107-06-2	1,2-Dichloroethane	ND		4.0	ug/m3			08/11/24 00:24	2
108-10-1	**4-Methyl-2-pentanone**	**8.4**		4.1	ug/m3			08/11/24 00:24	2
127-18-4	Tetrachloroethene	ND		6.8	ug/m3			08/11/24 00:24	2
71-55-6	1,1,1-Trichloroethane	ND		5.5	ug/m3			08/11/24 00:24	2
100-44-7	Benzyl chloride	ND		5.2	ug/m3			08/11/24 00:24	2
106-93-4	1,2-Dibromoethane	ND		7.7	ug/m3			08/11/24 00:24	2
76-13-1	Freon-113	ND		7.7	ug/m3			08/11/24 00:24	2
75-25-2	Bromoform	ND		10	ug/m3			08/11/24 00:24	2
75-69-4	Trichlorofluoromethane	ND		5.6	ug/m3			08/11/24 00:24	2
79-01-6	Trichloroethene	ND		5.4	ug/m3			08/11/24 00:24	2
78-93-3	**2-Butanone**	**23**		2.9	ug/m3			08/11/24 00:24	2
78-87-5	1,2-Dichloropropane	ND		4.6	ug/m3			08/11/24 00:24	2
123-91-1	1,4-Dioxane	ND		3.6	ug/m3			08/11/24 00:24	2
1634-04-4	Methyl tert-butyl ether	ND		3.6	ug/m3			08/11/24 00:24	2
106-46-7	1,4-Dichlorobenzene	ND		6.0	ug/m3			08/11/24 00:24	2
100-41-4	**Ethylbenzene**	**8.9**		4.3	ug/m3			08/11/24 00:24	2
106-99-0	1,3-Butadiene	ND		2.2	ug/m3			08/11/24 00:24	2
156-60-5	trans-1,2-Dichloroethene	ND		4.0	ug/m3			08/11/24 00:24	2
87-68-3	Hexachlorobutadiene	ND		11	ug/m3			08/11/24 00:24	2
75-34-3	1,1-Dichloroethane	ND		4.0	ug/m3			08/11/24 00:24	2
108-05-4	Vinyl acetate	ND		3.5	ug/m3			08/11/24 00:24	2
74-83-9	Bromomethane	ND		3.9	ug/m3			08/11/24 00:24	2
540-84-1	2,2,4-Trimethylpentane	ND		4.7	ug/m3			08/11/24 00:24	2

CAS No.	Surrogate	%Recovery	Qualifier	Limits	Prepared	Analyzed	Dil Fac
460-00-4	4-Bromofluorobenzene	95		70 - 130		08/11/24 00:24	2

Client Sample Results

Client: Total Vapor Solutions
Project/Site: Chickasaw

Job ID: 705-3083-1
SDG: 07292024

Client Sample ID: North-SS17

Date Collected: 07/29/24 16:04
Date Received: 07/30/24 14:38
Sample Container: Summa Canister 450-mL

Lab Sample ID: 705-3083-17

Matrix: Air

Method: EPA TO-15 - Volatile Organic Compounds in Ambient Air

CAS No.	Analyte	Result	Qualifier	RL		Unit	D	Prepared	Analyzed	Dil Fac
95-50-1	1,2-Dichlorobenzene	ND		9.0		ug/m3			08/11/24 01:04	3
75-15-0	**Carbon disulfide**	**7.2**		4.7		ug/m3			08/11/24 01:04	3
142-82-5	**n-Heptane**	**10**		6.1		ug/m3			08/11/24 01:04	3
56-23-5	Carbon tetrachloride	ND		9.4		ug/m3			08/11/24 01:04	3
591-78-6	**2-Hexanone**	**13**		6.1		ug/m3			08/11/24 01:04	3
110-82-7	**Cyclohexane**	**17**		5.2		ug/m3			08/11/24 01:04	3
1330-20-7	**Xylenes, Total**	**390**		20		ug/m3			08/11/24 01:04	3
107-05-1	Allyl chloride	ND		4.7		ug/m3			08/11/24 01:04	3
141-78-6	Ethyl acetate	ND		5.4		ug/m3			08/11/24 01:04	3
10061-01-5	cis-1,3-Dichloropropene	ND		6.8		ug/m3			08/11/24 01:04	3
108-90-7	Chlorobenzene	ND		6.9		ug/m3			08/11/24 01:04	3
75-01-4	Vinyl chloride	ND		3.8		ug/m3			08/11/24 01:04	3
67-64-1	**Acetone**	**220**		36		ug/m3			08/11/24 01:04	3
115-07-1	**Propene**	**48**		2.6		ug/m3			08/11/24 01:04	3
67-63-0	Isopropyl alcohol	ND		28		ug/m3			08/11/24 01:04	3
179601-23-1	**m,p-Xylene**	**240**		13		ug/m3			08/11/24 01:04	3
120-82-1	1,2,4-Trichlorobenzene	ND		11		ug/m3			08/11/24 01:04	3
100-42-5	**Styrene**	**6.4**		6.4		ug/m3			08/11/24 01:04	3
75-27-4	Bromodichloromethane	ND		10		ug/m3			08/11/24 01:04	3
541-73-1	1,3-Dichlorobenzene	ND		9.0		ug/m3			08/11/24 01:04	3
71-43-2	**Benzene**	**7.9**		4.8		ug/m3			08/11/24 01:04	3
75-00-3	**Chloroethane**	**11**		4.0		ug/m3			08/11/24 01:04	3
10061-02-6	trans-1,3-Dichloropropene	ND		6.8		ug/m3			08/11/24 01:04	3
95-47-6	**o-Xylene**	**150**		6.5		ug/m3			08/11/24 01:04	3
109-99-9	**Tetrahydrofuran**	**5.3**		4.4		ug/m3			08/11/24 01:04	3
156-59-2	cis-1,2-Dichloroethene	ND		5.9		ug/m3			08/11/24 01:04	3
76-14-2	Freon-114	ND		10		ug/m3			08/11/24 01:04	3
79-34-5	1,1,2,2-Tetrachloroethane	ND		10		ug/m3			08/11/24 01:04	3
95-63-6	1,2,4-Trimethylbenzene	ND		7.4		ug/m3			08/11/24 01:04	3
108-88-3	**Toluene**	**19**		5.7		ug/m3			08/11/24 01:04	3
110-54-3	**n-Hexane**	**30**		5.3		ug/m3			08/11/24 01:04	3
91-20-3	Naphthalene	ND		7.9		ug/m3			08/11/24 01:04	3
108-67-8	1,3,5-Trimethylbenzene	ND		7.4		ug/m3			08/11/24 01:04	3
67-66-3	**Chloroform**	**7.7**		7.3		ug/m3			08/11/24 01:04	3
124-48-1	Dibromochloromethane	ND		13		ug/m3			08/11/24 01:04	3

Client Sample Results

Client: Total Vapor Solutions
Project/Site: Chickasaw

Job ID: 705-3083-1
SDG: 07292024

Client Sample ID: North-SS17

Date Collected: 07/29/24 16:04
Date Received: 07/30/24 14:38
Sample Container: Summa Canister 450-mL

Lab Sample ID: 705-3083-17

Matrix: Air

Method: EPA TO-15 - Volatile Organic Compounds in Ambient Air (Continued)

CAS No.	Analyte	Result	Qualifier	RL	Unit	D	Prepared	Analyzed	Dil Fac
75-71-8	Dichlorodifluoromethane	ND		7.4	ug/m3			08/11/24 01:04	3
593-60-2	Vinyl bromide	ND		6.6	ug/m3			08/11/24 01:04	3
79-00-5	1,1,2-Trichloroethane	ND		8.2	ug/m3			08/11/24 01:04	3
74-87-3	Chloromethane	ND		3.1	ug/m3			08/11/24 01:04	3
75-09-2	Methylene Chloride	ND		5.2	ug/m3			08/11/24 01:04	3
622-96-8	4-Ethyltoluene	ND		7.4	ug/m3			08/11/24 01:04	3
75-35-4	1,1-Dichloroethene	ND		5.9	ug/m3			08/11/24 01:04	3
107-06-2	1,2-Dichloroethane	ND		6.1	ug/m3			08/11/24 01:04	3
108-10-1	**4-Methyl-2-pentanone**	**34**		6.1	ug/m3			08/11/24 01:04	3
127-18-4	Tetrachloroethene	ND		10	ug/m3			08/11/24 01:04	3
71-55-6	1,1,1-Trichloroethane	ND		8.2	ug/m3			08/11/24 01:04	3
100-44-7	Benzyl chloride	ND		7.8	ug/m3			08/11/24 01:04	3
106-93-4	1,2-Dibromoethane	ND		12	ug/m3			08/11/24 01:04	3
76-13-1	Freon-113	ND		11	ug/m3			08/11/24 01:04	3
75-25-2	Bromoform	ND		16	ug/m3			08/11/24 01:04	3
75-69-4	Trichlorofluoromethane	ND		8.4	ug/m3			08/11/24 01:04	3
79-01-6	Trichloroethene	ND		8.1	ug/m3			08/11/24 01:04	3
78-93-3	**2-Butanone**	**27**		4.4	ug/m3			08/11/24 01:04	3
78-87-5	1,2-Dichloropropane	ND		6.9	ug/m3			08/11/24 01:04	3
123-91-1	1,4-Dioxane	ND		5.4	ug/m3			08/11/24 01:04	3
1634-04-4	Methyl tert-butyl ether	ND		5.4	ug/m3			08/11/24 01:04	3
106-46-7	1,4-Dichlorobenzene	ND		9.0	ug/m3			08/11/24 01:04	3
100-41-4	**Ethylbenzene**	**49**		6.5	ug/m3			08/11/24 01:04	3
106-99-0	1,3-Butadiene	ND		3.3	ug/m3			08/11/24 01:04	3
156-60-5	trans-1,2-Dichloroethene	ND		5.9	ug/m3			08/11/24 01:04	3
87-68-3	Hexachlorobutadiene	ND		16	ug/m3			08/11/24 01:04	3
75-34-3	1,1-Dichloroethane	ND		6.1	ug/m3			08/11/24 01:04	3
108-05-4	**Vinyl acetate**	**7.9**		5.3	ug/m3			08/11/24 01:04	3
74-83-9	Bromomethane	ND		5.8	ug/m3			08/11/24 01:04	3
540-84-1	2,2,4-Trimethylpentane	ND		7.0	ug/m3			08/11/24 01:04	3

CAS No.	Surrogate	%Recovery	Qualifier	Limits	Prepared	Analyzed	Dil Fac
460-00-4	4-Bromofluorobenzene	95		70 - 130		08/11/24 01:04	3

Client Sample Results

Client: Total Vapor Solutions
Project/Site: Chickasaw

Job ID: 705-3083-1
SDG: 07292024

Client Sample ID: North-SS18

Date Collected: 07/29/24 16:15
Date Received: 07/30/24 14:38
Sample Container: Summa Canister 450-mL

Lab Sample ID: 705-3083-18

Matrix: Air

Method: EPA TO-15 - Volatile Organic Compounds in Ambient Air

CAS No.	Analyte	Result	Qualifier	RL		Unit	D	Prepared	Analyzed	Dil Fac
95-50-1	1,2-Dichlorobenzene	ND		6.0		ug/m3			08/11/24 01:44	2
75-15-0	**Carbon disulfide**	**100**		3.1		ug/m3			08/11/24 01:44	2
142-82-5	n-Heptane	ND		4.1		ug/m3			08/11/24 01:44	2
56-23-5	Carbon tetrachloride	ND		6.3		ug/m3			08/11/24 01:44	2
591-78-6	**2-Hexanone**	**5.1**		4.1		ug/m3			08/11/24 01:44	2
110-82-7	Cyclohexane	ND		3.4		ug/m3			08/11/24 01:44	2
1330-20-7	**Xylenes, Total**	**140**		13		ug/m3			08/11/24 01:44	2
107-05-1	Allyl chloride	ND		3.1		ug/m3			08/11/24 01:44	2
141-78-6	Ethyl acetate	ND		3.6		ug/m3			08/11/24 01:44	2
10061-01-5	cis-1,3-Dichloropropene	ND		4.5		ug/m3			08/11/24 01:44	2
108-90-7	**Chlorobenzene**	**8.1**		4.6		ug/m3			08/11/24 01:44	2
75-01-4	Vinyl chloride	ND		2.6		ug/m3			08/11/24 01:44	2
67-64-1	**Acetone**	**130**		24		ug/m3			08/11/24 01:44	2
115-07-1	Propene	ND		1.7		ug/m3			08/11/24 01:44	2
67-63-0	Isopropyl alcohol	ND		18		ug/m3			08/11/24 01:44	2
179601-23-1	**m,p-Xylene**	**88**		8.7		ug/m3			08/11/24 01:44	2
120-82-1	1,2,4-Trichlorobenzene	ND		7.4		ug/m3			08/11/24 01:44	2
100-42-5	Styrene	ND		4.3		ug/m3			08/11/24 01:44	2
75-27-4	Bromodichloromethane	ND		6.7		ug/m3			08/11/24 01:44	2
541-73-1	1,3-Dichlorobenzene	ND		6.0		ug/m3			08/11/24 01:44	2
71-43-2	Benzene	ND		3.2		ug/m3			08/11/24 01:44	2
75-00-3	Chloroethane	ND		2.6		ug/m3			08/11/24 01:44	2
10061-02-6	trans-1,3-Dichloropropene	ND		4.5		ug/m3			08/11/24 01:44	2
95-47-6	**o-Xylene**	**51**		4.3		ug/m3			08/11/24 01:44	2
109-99-9	Tetrahydrofuran	ND		2.9		ug/m3			08/11/24 01:44	2
156-59-2	cis-1,2-Dichloroethene	ND		4.0		ug/m3			08/11/24 01:44	2
76-14-2	Freon-114	ND		7.0		ug/m3			08/11/24 01:44	2
79-34-5	**1,1,2,2-Tetrachloroethane**	**8.2**		6.9		ug/m3			08/11/24 01:44	2
95-63-6	1,2,4-Trimethylbenzene	ND		4.9		ug/m3			08/11/24 01:44	2
108-88-3	**Toluene**	**4.1**		3.8		ug/m3			08/11/24 01:44	2
110-54-3	**n-Hexane**	**6.0**		3.5		ug/m3			08/11/24 01:44	2
91-20-3	Naphthalene	ND		5.2		ug/m3			08/11/24 01:44	2
108-67-8	1,3,5-Trimethylbenzene	ND		4.9		ug/m3			08/11/24 01:44	2
67-66-3	Chloroform	ND		4.9		ug/m3			08/11/24 01:44	2
124-48-1	Dibromochloromethane	ND		8.5		ug/m3			08/11/24 01:44	2

Client Sample Results

Client: Total Vapor Solutions
Project/Site: Chickasaw

Job ID: 705-3083-1
SDG: 07292024

Client Sample ID: North-SS18

Date Collected: 07/29/24 16:15
Date Received: 07/30/24 14:38
Sample Container: Summa Canister 450-mL

Lab Sample ID: 705-3083-18

Matrix: Air

Method: EPA TO-15 - Volatile Organic Compounds in Ambient Air (Continued)

CAS No.	Analyte	Result	Qualifier	RL	Unit	D	Prepared	Analyzed	Dil Fac
75-71-8	Dichlorodifluoromethane	ND		4.9	ug/m3			08/11/24 01:44	2
593-60-2	Vinyl bromide	ND		4.4	ug/m3			08/11/24 01:44	2
79-00-5	1,1,2-Trichloroethane	ND		5.5	ug/m3			08/11/24 01:44	2
74-87-3	Chloromethane	ND		2.1	ug/m3			08/11/24 01:44	2
75-09-2	Methylene Chloride	ND		3.5	ug/m3			08/11/24 01:44	2
622-96-8	4-Ethyltoluene	ND		4.9	ug/m3			08/11/24 01:44	2
75-35-4	1,1-Dichloroethene	ND		4.0	ug/m3			08/11/24 01:44	2
107-06-2	1,2-Dichloroethane	ND		4.0	ug/m3			08/11/24 01:44	2
108-10-1	**4-Methyl-2-pentanone**	**17**		4.1	ug/m3			08/11/24 01:44	2
127-18-4	**Tetrachloroethene**	**7.5**		6.8	ug/m3			08/11/24 01:44	2
71-55-6	1,1,1-Trichloroethane	ND		5.5	ug/m3			08/11/24 01:44	2
100-44-7	Benzyl chloride	ND		5.2	ug/m3			08/11/24 01:44	2
106-93-4	1,2-Dibromoethane	ND		7.7	ug/m3			08/11/24 01:44	2
76-13-1	Freon-113	ND		7.7	ug/m3			08/11/24 01:44	2
75-25-2	Bromoform	ND		10	ug/m3			08/11/24 01:44	2
75-69-4	Trichlorofluoromethane	ND		5.6	ug/m3			08/11/24 01:44	2
79-01-6	**Trichloroethene**	**25**		5.4	ug/m3			08/11/24 01:44	2
78-93-3	**2-Butanone**	**15**		2.9	ug/m3			08/11/24 01:44	2
78-87-5	1,2-Dichloropropane	ND		4.6	ug/m3			08/11/24 01:44	2
123-91-1	1,4-Dioxane	ND		3.6	ug/m3			08/11/24 01:44	2
1634-04-4	Methyl tert-butyl ether	ND		3.6	ug/m3			08/11/24 01:44	2
106-46-7	1,4-Dichlorobenzene	ND		6.0	ug/m3			08/11/24 01:44	2
100-41-4	**Ethylbenzene**	**20**		4.3	ug/m3			08/11/24 01:44	2
106-99-0	1,3-Butadiene	ND		2.2	ug/m3			08/11/24 01:44	2
156-60-5	**trans-1,2-Dichloroethene**	**4.8**		4.0	ug/m3			08/11/24 01:44	2
87-68-3	Hexachlorobutadiene	ND		11	ug/m3			08/11/24 01:44	2
75-34-3	1,1-Dichloroethane	ND		4.0	ug/m3			08/11/24 01:44	2
108-05-4	Vinyl acetate	ND		3.5	ug/m3			08/11/24 01:44	2
74-83-9	Bromomethane	ND		3.9	ug/m3			08/11/24 01:44	2
540-84-1	2,2,4-Trimethylpentane	ND		4.7	ug/m3			08/11/24 01:44	2

CAS No.	Surrogate	%Recovery	Qualifier	Limits	Prepared	Analyzed	Dil Fac
460-00-4	4-Bromofluorobenzene	95		70 - 130		08/11/24 01:44	2

QC Sample Results

Client: Total Vapor Solutions
Project/Site: Chickasaw

Job ID: 705-3083-1
SDG: 07292024

Method: TO-15 - Volatile Organic Compounds in Ambient Air

Lab Sample ID: MB 705-6117/3
Matrix: Air
Analysis Batch: 6117

Client Sample ID: Method Blank
Prep Type: Total/NA

Analyte	MB Result	MB Qualifier	RL		Unit	D	Prepared	Analyzed	Dil Fac
1,1,2,2-Tetrachloroethane	ND		1.4		ug/m3			07/31/24 16:11	1
1,1,2-Trichloroethane	ND		1.1		ug/m3			07/31/24 16:11	1
1,1-Dichloroethene	ND		0.79		ug/m3			07/31/24 16:11	1
1,1,1-Trichloroethane	ND		1.1		ug/m3			07/31/24 16:11	1
1,2,4-Trichlorobenzene	ND		1.5		ug/m3			07/31/24 16:11	1
1,2,4-Trimethylbenzene	ND		0.98		ug/m3			07/31/24 16:11	1
1,1-Dichloroethane	ND		0.81		ug/m3			07/31/24 16:11	1
1,2-Dibromoethane	ND		1.5		ug/m3			07/31/24 16:11	1
1,2-Dichlorobenzene	ND		1.2		ug/m3			07/31/24 16:11	1
1,2-Dichloroethane	ND		0.81		ug/m3			07/31/24 16:11	1
1,2-Dichloropropane	ND		0.92		ug/m3			07/31/24 16:11	1
1,3,5-Trimethylbenzene	ND		0.98		ug/m3			07/31/24 16:11	1
1,3-Butadiene	ND		0.44		ug/m3			07/31/24 16:11	1
1,3-Dichlorobenzene	ND		1.2		ug/m3			07/31/24 16:11	1
1,4-Dichlorobenzene	ND		1.2		ug/m3			07/31/24 16:11	1
1,4-Dioxane	ND		0.72		ug/m3			07/31/24 16:11	1
2-Butanone	ND		0.59		ug/m3			07/31/24 16:11	1
2-Hexanone	ND		0.82		ug/m3			07/31/24 16:11	1
4-Ethyltoluene	ND		0.98		ug/m3			07/31/24 16:11	1
4-Methyl-2-pentanone	ND		0.82		ug/m3			07/31/24 16:11	1
Acetone	ND		4.8		ug/m3			07/31/24 16:11	1
Allyl chloride	ND		0.63		ug/m3			07/31/24 16:11	1
Benzene	ND		0.64		ug/m3			07/31/24 16:11	1
Benzyl chloride	ND		1.0		ug/m3			07/31/24 16:11	1
Bromodichloromethane	ND		1.3		ug/m3			07/31/24 16:11	1
Bromoform	ND		2.1		ug/m3			07/31/24 16:11	1
Bromomethane	ND		0.78		ug/m3			07/31/24 16:11	1
Carbon disulfide	ND		0.62		ug/m3			07/31/24 16:11	1
Carbon tetrachloride	ND		1.3		ug/m3			07/31/24 16:11	1
Chlorobenzene	ND		0.92		ug/m3			07/31/24 16:11	1
Chloroethane	ND		0.53		ug/m3			07/31/24 16:11	1
Chloroform	ND		0.98		ug/m3			07/31/24 16:11	1
Chloromethane	ND		0.41		ug/m3			07/31/24 16:11	1
cis-1,2-Dichloroethene	ND		0.79		ug/m3			07/31/24 16:11	1
cis-1,3-Dichloropropene	ND		0.91		ug/m3			07/31/24 16:11	1
Cyclohexane	ND		0.69		ug/m3			07/31/24 16:11	1
Dibromochloromethane	ND		1.7		ug/m3			07/31/24 16:11	1
Dichlorodifluoromethane	ND		0.99		ug/m3			07/31/24 16:11	1
Ethyl acetate	ND		0.72		ug/m3			07/31/24 16:11	1
Ethylbenzene	ND		0.87		ug/m3			07/31/24 16:11	1
Freon-113	ND		1.5		ug/m3			07/31/24 16:11	1
Freon-114	ND		1.4		ug/m3			07/31/24 16:11	1
Hexachlorobutadiene	ND		2.1		ug/m3			07/31/24 16:11	1
Isopropyl alcohol	ND		3.7		ug/m3			07/31/24 16:11	1
m,p-Xylene	ND		1.7		ug/m3			07/31/24 16:11	1
Methyl tert-butyl ether	ND		0.72		ug/m3			07/31/24 16:11	1
Methylene Chloride	ND		0.69		ug/m3			07/31/24 16:11	1
n-Heptane	ND		0.82		ug/m3			07/31/24 16:11	1

Method: TO-15 - Volatile Organic Compounds in Ambient Air (Continued)

Lab Sample ID: MB 705-6117/3
Matrix: Air
Analysis Batch: 6117

Client Sample ID: Method Blank
Prep Type: Total/NA

Analyte	MB Result	MB Qualifier	RL		Unit	D	Prepared	Analyzed	Dil Fac
n-Hexane	ND		0.70		ug/m3			07/31/24 16:11	1
Naphthalene	ND		1.0		ug/m3			07/31/24 16:11	1
o-Xylene	ND		0.87		ug/m3			07/31/24 16:11	1
Propene	ND		0.34		ug/m3			07/31/24 16:11	1
Styrene	ND		0.85		ug/m3			07/31/24 16:11	1
Tetrachloroethene	ND		1.4		ug/m3			07/31/24 16:11	1
Tetrahydrofuran	ND		0.59		ug/m3			07/31/24 16:11	1
Toluene	ND		0.75		ug/m3			07/31/24 16:11	1
trans-1,2-Dichloroethene	ND		0.79		ug/m3			07/31/24 16:11	1
trans-1,3-Dichloropropene	ND		0.91		ug/m3			07/31/24 16:11	1
Trichloroethene	ND		1.1		ug/m3			07/31/24 16:11	1
Trichlorofluoromethane	ND		1.1		ug/m3			07/31/24 16:11	1
Vinyl acetate	ND		0.70		ug/m3			07/31/24 16:11	1
Vinyl bromide	ND		0.87		ug/m3			07/31/24 16:11	1
Vinyl chloride	ND		0.51		ug/m3			07/31/24 16:11	1
Xylenes, Total	ND		2.6		ug/m3			07/31/24 16:11	1
2,2,4-Trimethylpentane	ND		0.93		ug/m3			07/31/24 16:11	1

Surrogate	*MB %Recovery*	*MB Qualifier*	*Limits*	*Prepared*	*Analyzed*	*Dil Fac*
4-Bromofluorobenzene	*90*		*70 - 130*		*07/31/24 16:11*	*1*

Lab Sample ID: LCS 705-6117/4
Matrix: Air
Analysis Batch: 6117

Client Sample ID: Lab Control Sample
Prep Type: Total/NA

Analyte	Spike Added	LCS Result	LCS Qualifier	Unit	D	%Rec	%Rec Limits
1,1,2,2-Tetrachloroethane	13.7	16.1		ug/m3		118	70 - 130
1,1,2-Trichloroethane	10.9	13.0		ug/m3		120	70 - 130
1,1-Dichloroethene	7.93	7.30		ug/m3		92	70 - 130
1,1,1-Trichloroethane	10.9	10.8		ug/m3		99	70 - 130
1,2,4-Trichlorobenzene	14.8	14.4		ug/m3		97	70 - 130
1,2,4-Trimethylbenzene	9.83	9.14		ug/m3		93	70 - 130
1,1-Dichloroethane	8.09	8.66		ug/m3		107	70 - 130
1,2-Dibromoethane	15.4	16.7		ug/m3		109	70 - 130
1,2-Dichlorobenzene	12.0	11.9		ug/m3		99	70 - 130
1,2-Dichloroethane	8.09	10.0		ug/m3		124	70 - 130
1,2-Dichloropropane	9.24	9.98		ug/m3		108	70 - 130
1,3,5-Trimethylbenzene	9.83	9.24		ug/m3		94	70 - 130
1,3-Butadiene	4.42	4.67		ug/m3		105	70 - 130
1,3-Dichlorobenzene	12.0	12.7		ug/m3		105	70 - 130
1,4-Dichlorobenzene	12.0	12.6		ug/m3		105	70 - 130
1,4-Dioxane	7.21	8.18		ug/m3		113	70 - 130
2-Butanone	5.90	5.52		ug/m3		94	70 - 130
2-Hexanone	8.20	9.96		ug/m3		122	70 - 130
4-Ethyltoluene	9.83	9.34		ug/m3		95	70 - 130
4-Methyl-2-pentanone	8.19	9.50		ug/m3		116	70 - 130
Acetone	4.75	4.85		ug/m3		102	70 - 130
Allyl chloride	6.26	5.67		ug/m3		90	70 - 130

Method: TO-15 - Volatile Organic Compounds in Ambient Air (Continued)

Lab Sample ID: LCS 705-6117/4
Matrix: Air
Analysis Batch: 6117

Client Sample ID: Lab Control Sample
Prep Type: Total/NA

Analyte	Spike Added	LCS Result	LCS Qualifier	Unit	D	%Rec	%Rec Limits
Benzene	6.39	7.41		ug/m3		116	70 - 130
Benzyl chloride	10.4	10.8		ug/m3		105	70 - 130
Bromodichloromethane	13.4	16.4		ug/m3		122	70 - 130
Bromoform	20.7	22.2		ug/m3		107	70 - 130
Bromomethane	7.77	6.37		ug/m3		82	70 - 130
Carbon disulfide	6.23	5.20		ug/m3		83	70 - 130
Carbon tetrachloride	12.6	15.2		ug/m3		121	70 - 130
Chlorobenzene	9.21	10.0		ug/m3		109	70 - 130
Chloroethane	5.28	5.94		ug/m3		113	70 - 130
Chloroform	9.77	10.1		ug/m3		103	70 - 130
Chloromethane	4.13	4.42		ug/m3		107	70 - 130
cis-1,2-Dichloroethene	7.93	5.71		ug/m3		72	70 - 130
cis-1,3-Dichloropropene	9.08	11.3		ug/m3		125	70 - 130
Cyclohexane	6.88	6.02		ug/m3		87	70 - 130
Dibromochloromethane	17.0	18.5		ug/m3		108	70 - 130
Dichlorodifluoromethane	9.89	10.5		ug/m3		106	70 - 130
Ethyl acetate	7.21	6.05		ug/m3		84	70 - 130
Ethylbenzene	8.68	8.60		ug/m3		99	70 - 130
Freon-113	15.3	14.8		ug/m3		97	70 - 130
Freon-114	14.0	13.8		ug/m3		99	70 - 130
Hexachlorobutadiene	21.3	20.2		ug/m3		95	70 - 130
Isopropyl alcohol	4.92	4.84		ug/m3		99	70 - 130
m,p-Xylene	17.4	17.7		ug/m3		102	70 - 130
Methyl tert-butyl ether	7.21	6.17		ug/m3		86	70 - 130
Methylene Chloride	6.95	6.08		ug/m3		87	70 - 130
n-Heptane	8.20	10.5		ug/m3		128	70 - 130
n-Hexane	7.05	6.06		ug/m3		86	70 - 130
Naphthalene	10.5	8.54		ug/m3		81	70 - 130
o-Xylene	8.68	8.29		ug/m3		95	70 - 130
Propene	3.44	3.60		ug/m3		104	70 - 130
Styrene	8.52	7.92		ug/m3		93	70 - 130
Tetrachloroethene	13.6	13.8		ug/m3		102	70 - 130
Tetrahydrofuran	5.90	5.28		ug/m3		90	70 - 130
Toluene	7.54	9.01		ug/m3		120	70 - 130
trans-1,2-Dichloroethene	7.93	7.06		ug/m3		89	70 - 130
trans-1,3-Dichloropropene	9.08	11.4		ug/m3		126	70 - 130
Trichloroethene	10.7	12.0		ug/m3		112	70 - 130
Trichlorofluoromethane	11.2	10.5		ug/m3		93	70 - 130
Vinyl acetate	7.04	6.16		ug/m3		87	70 - 130
Vinyl bromide	8.75	7.48		ug/m3		85	70 - 130
Vinyl chloride	5.11	5.19		ug/m3		102	70 - 130
Xylenes, Total	26.1	26.0		ug/m3		100	70 - 130
2,2,4-Trimethylpentane	9.34	10.9		ug/m3		116	70 - 130

Surrogate	*LCS %Recovery*	*LCS Qualifier*	*Limits*
4-Bromofluorobenzene	*89*		*70 - 130*

Method: TO-15 - Volatile Organic Compounds in Ambient Air (Continued)

Lab Sample ID: 705-3109-A-1 DU
Matrix: Air
Analysis Batch: 7764

Client Sample ID: Duplicate
Prep Type: Total/NA

Analyte	Sample Result	Sample Qualifier	DU Result	DU Qualifier	Unit	D	RPD	RPD Limit
1,1,2,2-Tetrachloroethane	ND		ND		ug/m3		NC	25
1,1,2-Trichloroethane	ND		ND		ug/m3		NC	25
1,1-Dichloroethene	ND		ND		ug/m3		NC	25
1,1,1-Trichloroethane	14		13.6		ug/m3		6	25
1,2,4-Trichlorobenzene	ND		ND		ug/m3		NC	25
1,2,4-Trimethylbenzene	12		12.5		ug/m3		8	25
1,1-Dichloroethane	30		28.3		ug/m3		6	25
1,2-Dibromoethane	ND		ND		ug/m3		NC	25
1,2-Dichlorobenzene	ND		ND		ug/m3		NC	25
1,2-Dichloroethane	ND		ND		ug/m3		NC	25
1,2-Dichloropropane	ND		ND		ug/m3		NC	25
1,3,5-Trimethylbenzene	ND		ND		ug/m3		NC	25
1,3-Butadiene	ND		ND		ug/m3		NC	25
1,3-Dichlorobenzene	ND		ND		ug/m3		NC	25
1,4-Dichlorobenzene	ND		ND		ug/m3		NC	25
1,4-Dioxane	ND		ND		ug/m3		NC	25
2-Butanone	11		10.3		ug/m3		10	25
2-Hexanone	ND		ND		ug/m3		NC	25
4-Ethyltoluene	ND		ND		ug/m3		NC	25
4-Methyl-2-pentanone	ND		ND		ug/m3		NC	25
Acetone	200		203		ug/m3		0.7	25
Allyl chloride	ND		ND		ug/m3		NC	25
Benzene	3.5		3.83		ug/m3		9	25
Benzyl chloride	ND		ND		ug/m3		NC	25
Bromodichloromethane	ND		ND		ug/m3		NC	25
Bromoform	ND		ND		ug/m3		NC	25
Bromomethane	ND		ND		ug/m3		NC	25
Carbon disulfide	8.4		10.1		ug/m3		18	25
Carbon tetrachloride	ND		ND		ug/m3		NC	25
Chlorobenzene	ND		ND		ug/m3		NC	25
Chloroethane	ND		ND		ug/m3		NC	25
Chloroform	18		17.8		ug/m3		0	25
Chloromethane	ND		ND		ug/m3		NC	25
cis-1,2-Dichloroethene	ND		ND		ug/m3		NC	25
cis-1,3-Dichloropropene	ND		ND		ug/m3		NC	25
Cyclohexane	8.3		6.37	F5	ug/m3		26	25
Dibromochloromethane	ND		ND		ug/m3		NC	25
Dichlorodifluoromethane	ND		ND		ug/m3		NC	25
Ethyl acetate	ND		ND		ug/m3		NC	25
Ethylbenzene	7.2		7.16		ug/m3		0	25
Freon-113	ND		ND		ug/m3		NC	25
Freon-114	ND		ND		ug/m3		NC	25
Hexachlorobutadiene	ND		ND		ug/m3		NC	25
Isopropyl alcohol	ND		ND		ug/m3		NC	25
m,p-Xylene	21		20.2		ug/m3		5	25
Methyl tert-butyl ether	ND		ND		ug/m3		NC	25
Methylene Chloride	ND		ND		ug/m3		NC	25
n-Heptane	18		13.9	F3	ug/m3		28	25

Method: TO-15 - Volatile Organic Compounds in Ambient Air (Continued)

Lab Sample ID: 705-3109-A-1 DU
Matrix: Air
Analysis Batch: 7764

Client Sample ID: Duplicate
Prep Type: Total/NA

Analyte	Sample Result	Sample Qualifier		DU Result	DU Qualifier	Unit	D			RPD	RPD Limit
n-Hexane	9.0			13.7	F3	ug/m3				42	25
Naphthalene	ND			ND		ug/m3				NC	25
o-Xylene	10			9.99		ug/m3				4	25
Propene	220			217		ug/m3				3	25
Styrene	ND			ND		ug/m3				NC	25
Tetrachloroethene	210			260		ug/m3				21	25
Tetrahydrofuran	ND			ND		ug/m3				NC	25
Toluene	18			16.2		ug/m3				11	25
trans-1,2-Dichloroethene	17			19.4		ug/m3				11	25
trans-1,3-Dichloropropene	ND			ND		ug/m3				NC	25
Trichloroethene	10			8.33		ug/m3				20	25
Trichlorofluoromethane	ND			ND		ug/m3				NC	25
Vinyl acetate	ND			ND		ug/m3				NC	25
Vinyl bromide	ND			ND		ug/m3				NC	25
Vinyl chloride	ND			ND		ug/m3				NC	25
Xylenes, Total	31			30.2		ug/m3				3	25
2,2,4-Trimethylpentane	17			13.5		ug/m3				20	25

Surrogate	*DU %Recovery*	*DU Qualifier*	*Limits*
4-Bromofluorobenzene			

Lab Chronicle

Client: Total Vapor Solutions
Project/Site: Chickasaw

Job ID: 705-3083-1
SDG: 07292024

Client Sample ID: Office-SS1 — Lab Sample ID: 705-3083-1

Date Collected: 07/29/24 13:11 — **Matrix: Air**
Date Received: 07/30/24 14:38

Prep Type	Batch Type	Batch Method	Run	Dilution Factor	Batch Number	Analyst	Lab	Prepared or Analyzed
Total/NA	Analysis	TO-15		2	6117	RG	EET ATL	07/31/24 18:10
Total/NA	Analysis	TO-15		2	7419	RG	EET ATL	08/08/24 14:55

Client Sample ID: Office-SS2 — Lab Sample ID: 705-3083-2

Date Collected: 07/29/24 13:24 — **Matrix: Air**
Date Received: 07/30/24 14:38

Prep Type	Batch Type	Batch Method	Run	Dilution Factor	Batch Number	Analyst	Lab	Prepared or Analyzed
Total/NA	Analysis	TO-15		2	6117	RG	EET ATL	07/31/24 18:50
Total/NA	Analysis	TO-15		2	7419	RG	EET ATL	08/08/24 15:39

Client Sample ID: Office-SS3 — Lab Sample ID: 705-3083-3

Date Collected: 07/29/24 13:35 — **Matrix: Air**
Date Received: 07/30/24 14:38

Prep Type	Batch Type	Batch Method	Run	Dilution Factor	Batch Number	Analyst	Lab	Prepared or Analyzed
Total/NA	Analysis	TO-15		2	7419	RG	EET ATL	08/08/24 16:23

Client Sample ID: Office-SS4 — Lab Sample ID: 705-3083-4

Date Collected: 07/29/24 13:41 — **Matrix: Air**
Date Received: 07/30/24 14:38

Prep Type	Batch Type	Batch Method	Run	Dilution Factor	Batch Number	Analyst	Lab	Prepared or Analyzed
Total/NA	Analysis	TO-15		2	7419	RG	EET ATL	08/08/24 18:20

Client Sample ID: Office-SS5 — Lab Sample ID: 705-3083-5

Date Collected: 07/29/24 13:44 — **Matrix: Air**
Date Received: 07/30/24 14:38

Prep Type	Batch Type	Batch Method	Run	Dilution Factor	Batch Number	Analyst	Lab	Prepared or Analyzed
Total/NA	Analysis	TO-15		2	6117	RG	EET ATL	07/31/24 20:49
Total/NA	Analysis	TO-15		2	7419	RG	EET ATL	08/09/24 20:55

Client Sample ID: Office-SS6 — Lab Sample ID: 705-3083-6

Date Collected: 07/29/24 13:56 — **Matrix: Air**
Date Received: 07/30/24 14:38

Prep Type	Batch Type	Batch Method	Run	Dilution Factor	Batch Number	Analyst	Lab	Prepared or Analyzed
Total/NA	Analysis	TO-15		2	7764	MDM	EET ATL	08/13/24 13:13
Total/NA	Analysis	TO-15		2	7764	MDM	EET ATL	08/13/24 17:36
Total/NA	Analysis	TO-15		2	7419	RG	EET ATL	08/09/24 21:39

Lab Chronicle

Client: Total Vapor Solutions
Project/Site: Chickasaw

Job ID: 705-3083-1
SDG: 07292024

Client Sample ID: Office-SS7 — Lab Sample ID: 705-3083-7

Date Collected: 07/29/24 14:09 — **Matrix: Air**
Date Received: 07/30/24 14:38

Prep Type	Batch Type	Batch Method	Run	Dilution Factor	Batch Number	Analyst	Lab	Prepared or Analyzed
Total/NA	Analysis	TO-15		2	7419	RG	EET ATL	08/10/24 09:48
Total/NA	Analysis	TO-15		2	7419	RG	EET ATL	08/10/24 10:31

Client Sample ID: Office-SS8 — Lab Sample ID: 705-3083-8

Date Collected: 07/29/24 14:15 — **Matrix: Air**
Date Received: 07/30/24 14:38

Prep Type	Batch Type	Batch Method	Run	Dilution Factor	Batch Number	Analyst	Lab	Prepared or Analyzed
Total/NA	Analysis	TO-15		2	7419	RG	EET ATL	08/10/24 12:41
Total/NA	Analysis	TO-15		2	7419	RG	EET ATL	08/10/24 13:24

Client Sample ID: Main-SS9 — Lab Sample ID: 705-3083-9

Date Collected: 07/29/24 14:46 — **Matrix: Air**
Date Received: 07/30/24 14:38

Prep Type	Batch Type	Batch Method	Run	Dilution Factor	Batch Number	Analyst	Lab	Prepared or Analyzed
Total/NA	Analysis	TO-15		2	7419	RG	EET ATL	08/10/24 14:10
Total/NA	Analysis	TO-15		2	7419	RG	EET ATL	08/10/24 15:38

Client Sample ID: Main-SS10 — Lab Sample ID: 705-3083-10

Date Collected: 07/29/24 14:50 — **Matrix: Air**
Date Received: 07/30/24 14:38

Prep Type	Batch Type	Batch Method	Run	Dilution Factor	Batch Number	Analyst	Lab	Prepared or Analyzed
Total/NA	Analysis	TO-15		2	7419	RG	EET ATL	08/10/24 14:55
Total/NA	Analysis	TO-15		2	7419	RG	EET ATL	08/10/24 16:21

Client Sample ID: Main-SS11 — Lab Sample ID: 705-3083-11

Date Collected: 07/29/24 14:59 — **Matrix: Air**
Date Received: 07/30/24 14:38

Prep Type	Batch Type	Batch Method	Run	Dilution Factor	Batch Number	Analyst	Lab	Prepared or Analyzed
Total/NA	Analysis	TO-15		2	7689	RG	EET ATL	08/10/24 19:09
Total/NA	Analysis	TO-15		2	7689	RG	EET ATL	08/10/24 19:48

Client Sample ID: Main-SS12 — Lab Sample ID: 705-3083-12

Date Collected: 07/29/24 15:07 — **Matrix: Air**
Date Received: 07/30/24 14:38

Prep Type	Batch Type	Batch Method	Run	Dilution Factor	Batch Number	Analyst	Lab	Prepared or Analyzed
Total/NA	Analysis	TO-15		2	7689	RG	EET ATL	08/10/24 20:28
Total/NA	Analysis	TO-15		2	7689	RG	EET ATL	08/10/24 21:06

Lab Chronicle

Client: Total Vapor Solutions
Project/Site: Chickasaw

Job ID: 705-3083-1
SDG: 07292024

Client Sample ID: Main-SS13 — Lab Sample ID: 705-3083-13

Date Collected: 07/29/24 15:14 — **Matrix: Air**
Date Received: 07/30/24 14:38

Prep Type	Batch Type	Batch Method	Run	Dilution Factor	Batch Number	Analyst	Lab	Prepared or Analyzed
Total/NA	Analysis	TO-15		2	7689	RG	EET ATL	08/10/24 21:46
Total/NA	Analysis	TO-15		2	7689	RG	EET ATL	08/10/24 22:24

Client Sample ID: Main-SS14 — Lab Sample ID: 705-3083-14

Date Collected: 07/29/24 15:18 — **Matrix: Air**
Date Received: 07/30/24 14:38

Prep Type	Batch Type	Batch Method	Run	Dilution Factor	Batch Number	Analyst	Lab	Prepared or Analyzed
Total/NA	Analysis	TO-15		3	7689	RG	EET ATL	08/10/24 23:04
Total/NA	Analysis	TO-15		2	7764	MDM	EET ATL	08/13/24 18:14

Client Sample ID: North-SS15 — Lab Sample ID: 705-3083-15

Date Collected: 07/29/24 15:43 — **Matrix: Air**
Date Received: 07/30/24 14:38

Prep Type	Batch Type	Batch Method	Run	Dilution Factor	Batch Number	Analyst	Lab	Prepared or Analyzed
Total/NA	Analysis	TO-15		51	7689	RG	EET ATL	08/10/24 23:44

Client Sample ID: North-SS16 — Lab Sample ID: 705-3083-16

Date Collected: 07/29/24 15:49 — **Matrix: Air**
Date Received: 07/30/24 14:38

Prep Type	Batch Type	Batch Method	Run	Dilution Factor	Batch Number	Analyst	Lab	Prepared or Analyzed
Total/NA	Analysis	TO-15		2	7689	RG	EET ATL	08/11/24 00:24

Client Sample ID: North-SS17 — Lab Sample ID: 705-3083-17

Date Collected: 07/29/24 16:04 — **Matrix: Air**
Date Received: 07/30/24 14:38

Prep Type	Batch Type	Batch Method	Run	Dilution Factor	Batch Number	Analyst	Lab	Prepared or Analyzed
Total/NA	Analysis	TO-15		3	7689	RG	EET ATL	08/11/24 01:04

Client Sample ID: North-SS18 — Lab Sample ID: 705-3083-18

Date Collected: 07/29/24 16:15 — **Matrix: Air**
Date Received: 07/30/24 14:38

Prep Type	Batch Type	Batch Method	Run	Dilution Factor	Batch Number	Analyst	Lab	Prepared or Analyzed
Total/NA	Analysis	TO-15		2	7689	RG	EET ATL	08/11/24 01:44

Laboratory References:

EET ATL = Eurofins Atlanta, 3080 Presidential Dr, Atlanta, GA 30340, TEL (770)457-8177

Accreditation/Certification Summary

Client: Total Vapor Solutions
Project/Site: Chickasaw

Job ID: 705-3083-1
SDG: 07292024

Laboratory: Eurofins Atlanta

The accreditations/certifications listed below are applicable to this report.

Authority	Program	Identification Number	Expiration Date
Florida	NELAP	E87582	06-30-25

Login Sample Receipt Checklist

Client: Total Vapor Solutions

Job Number: 705-3083-1
SDG Number: 07292024

Login Number: 3083
List Number: 1
Creator: Woods, Autumn

List Source: Eurofins Atlanta

Question	Answer	Comment
Radioactivity wasn't checked or is </= background as measured by a survey meter.	N/A	
The cooler's custody seal, if present, is intact.	N/A	
Sample custody seals, if present, are intact.	N/A	
The cooler or samples do not appear to have been compromised or tampered with.	True	
Samples were received on ice.	N/A	
Cooler Temperature is acceptable.	N/A	
Cooler Temperature is recorded.	N/A	
COC is present.	True	
COC is filled out in ink and legible.	True	
COC is filled out with all pertinent information.	True	
Is the Field Sampler's name present on COC?	False	
There are no discrepancies between the containers received and the COC.	True	
Samples are received within Holding Time (excluding tests with immediate HTs)	True	
Sample containers have legible labels.	True	
Containers are not broken or leaking.	True	
Sample collection date/times are provided.	True	
Appropriate sample containers are used.	True	
Sample bottles are completely filled.	True	
Sample Preservation Verified.	N/A	
There is sufficient vol. for all requested analyses, incl. any requested MS/MSDs	True	
Containers requiring zero headspace have no headspace or bubble is <6mm (1/4").	N/A	
Multiphasic samples are not present.	True	
Samples do not require splitting or compositing.	True	
Residual Chlorine Checked.	N/A	

Lance R. LeFleur
Director

Kay Ivey
Governor

Alabama Department of Environmental Management
adem.alabama.gov
1400 Coliseum Blvd. 36110-2400 ▪ Post Office Box 301463
Montgomery, Alabama 36130-1463
(334) 271-7700 ▪ FAX (334) 271-7950

8/28/2024

Delivered Via Email to Trey Helms

RE: Waste Certification
INVESTIGATION DERIVED WASTE (DRILLING SOIL CUTTINGS)

The Alabama Department of Environmental Management has reviewed your waste certification received on 8/27/2024 and has assigned a Certification Number for this waste as shown below.

Waste Profile #: 167242
Certification #: SW-083126-0084
Expiration Date of Certification: 8/31/2026

Buchanan Lumber Mobile Inc
150 Viaduct Road
Chickasaw, AL

In your certification you requested one or more landfills be approved to receive your waste. Based on our review of the waste and the landfills requested, the waste is approved for disposal in the following landfills:

Axis Industrial Landfill-Lined cell 49-21

You should provide this approval letter to the landfill(s) listed above and contact the landfill to determine any special handling requirements for this waste prior to delivery to the landfill. According to ADEM regulations, the landfill may not receive this waste unless it has received a waste certification approval. For waste generated on a routine basis (not a one-time occurrence), another written certification for this waste stream should be submitted to ADEM prior to the expiration date listed above or at any time the process producing the waste changes. Each submittal should include a completed Solid Waste Profile Sheet, any supporting documentation including current analytical, and the appropriate fee. Current analytical consists of analysis performed within the past six months.

If at any time before the expiration date of this certification, new analysis of the waste is performed, the new results will supersede any prior analysis from the time the samples are taken. If the new analysis indicates the waste is still non-hazardous, the waste may continue to be disposed of at the landfill listed above until the expiration date of this certification. If the new analysis indicates the waste is hazardous, this certification is revoked. Each time new analysis is performed on the waste, copies of the analytical results should be provided to ADEM and the landfill until this certification expires. The generator should not dispose of the waste prior to the receipt and review of the sampling results. Furthermore, this approval letter does not exempt Buchanan Lumber Mobile Inc from complying with all applicable requirements of the ADEM Administrative Code. If you have any questions concerning this approval or the approval process, please contact Ms. Bailee Dykes at 334-279-3061.

Sincerely,

Sonja B Favors, Chief
Industrial Hazardous Waste Branch
Land Division

SBF/bld

Birmingham Office
110 Vulcan Road
Birmingham, AL 35209-4702
(205) 942-6168
(205) 941-1603 (FAX)

Decatur Office
2715 Sandlin Road, S.W.
Decatur, AL 35603-1333
(256) 353-1713
(256) 340-9359 (FAX)

Coastal Office
1615 South Broad Street
Mobile, AL 36605
(251) 450-3400
(251) 479-2593 (FAX)

Lance R. LeFleur
Director

Kay Ivey
Governor

Alabama Department of Environmental Management
adem.alabama.gov
1400 Coliseum Blvd. 36110-2400 ▪ Post Office Box 301463
Montgomery, Alabama 36130-1463
(334) 271-7700 ▪ FAX (334) 271-7950

8/28/2024

Delivered Via Email to Trey Helms

RE: Waste Certification
INVESTIGATION DERIVED WASTE (PURGE WATER AND DECON WATER)

The Alabama Department of Environmental Management has reviewed your waste certification received on 8/27/2024 and has assigned a Certification Number for this waste as shown below.

Waste Profile #: 167243
Certification #: SW-083126-0083
Expiration Date of Certification: 8/31/2026

Buchanan Lumber Mobile Inc
150 Viaduct Road
Chickasaw, AL

In your certification you requested one or more landfills be approved to receive your waste. Based on our review of the waste and the landfills requested, the waste is approved for disposal in the following landfills:

Axis Industrial Landfill-Lined cell 49-21

You should provide this approval letter to the landfill(s) listed above and contact the landfill to determine any special handling requirements for this waste prior to delivery to the landfill. According to ADEM regulations, the landfill may not receive this waste unless it has received a waste certification approval. For waste generated on a routine basis (not a one-time occurrence), another written certification for this waste stream should be submitted to ADEM prior to the expiration date listed above or at any time the process producing the waste changes. Each submittal should include a completed Solid Waste Profile Sheet, any supporting documentation including current analytical, and the appropriate fee. Current analytical consists of analysis performed within the past six months.

If at any time before the expiration date of this certification, new analysis of the waste is performed, the new results will supersede any prior analysis from the time the samples are taken. If the new analysis indicates the waste is still non-hazardous, the waste may continue to be disposed of at the landfill listed above until the expiration date of this certification. If the new analysis indicates the waste is hazardous, this certification is revoked. Each time new analysis is performed on the waste, copies of the analytical results should be provided to ADEM and the landfill until this certification expires. The generator should not dispose of the waste prior to the receipt and review of the sampling results. Furthermore, this approval letter does not exempt Buchanan Lumber Mobile Inc from complying with all applicable requirements of the ADEM Administrative Code. If you have any questions concerning this approval or the approval process, please contact Ms. Bailee Dykes at 334-279-3061.

Sincerely,

Sonja B Favors, Chief
Industrial Hazardous Waste Branch
Land Division

SBF/bld

Birmingham Office
110 Vulcan Road
Birmingham, AL 35209-4702
(205) 942-6168
(205) 941-1603 (FAX)

Decatur Office
2715 Sandlin Road, S.W.
Decatur, AL 35603-1333
(256) 353-1713
(256) 340-9359 (FAX)

Coastal Office
1615 South Broad Street
Mobile, AL 36605
(251) 450-3400
(251) 479-2593 (FAX)

Waypoint ANALYTICAL
2790 Whitten Road, Memphis, TN 38133
Main 901.213.2400 º Fax 901.213.2440
www.waypointanalytical.com

8/14/2024

LaBella Associates
Mr. David Wall
528 Mineral Trace
Hoover, AL, 35244

Ref: Analytical Testing
Lab Report Number: 24-219-0051
Client Project Description: Chickasaw Marine Terminal
Chickasaw, AL
Project #2243359

Dear Mr. David Wall:
Waypoint Analytical, LLC. received sample(s) on 8/6/2024 for the analyses presented in the following report.

The above referenced project has been analyzed per your instructions. The analyses were performed in accordance with the applicable analytical method. Where the laboratory was not responsible for the sampling stage (refer to the chain of custody) results apply to the sample as received.

The analytical data has been validated using standard quality control measures performed as required by the analytical method. Quality Assurance, method validations, instrumentation maintenance and calibration for all parameters (NELAP and non-NELAP) were performed in accordance with guidelines established by the USEPA (including 40 CFR 136 Method Update Rule May 2021) and NELAC unless otherwise indicated. Any parameter for which the laboratory is not officially NELAP accredited is indicated by a '~' symbol. These are not included in the scope because NELAP accreditation is either not available or has not been applied for. Additional certifications may be held/are available for parameters, where NELAP accreditation is not required or applicable. A full list of certifications is available upon request.

Certain parameters (chlorine, pH, dissolved oxygen, sulfite...) are required to be analyzed within 15 minutes of sampling. Usually, but not always, any field parameter analyzed at the laboratory is outside of this holding time. Refer to sample analysis time for confirmation of holding time compliance.

The results are shown on the attached Report of Analysis(s). Results for solid matrices are reported on an as-received basis unless otherwise indicated. This report shall not be reproduced except in full and relates only to the samples included in this report.

Please do not hesitate to contact me or client services if you have any questions or need additional information.

Sincerely,

Rebekah Ross

Rebekah Ross
Project Manager

Laboratory's liability in any claim relating to analyses performed shall be limited to, at laboratory's option, repeating the analysis in question at laboratory's expense, or the refund of the charges paid for performance of said analysis.

2790 Whitten Road, Memphis, TN 38133
Main 901.213.2400 º Fax 901.213.2440
www.waypointanalytical.com

Certification Summary

Laboratory ID: WP MTN: Waypoint Analytical, LLC., Memphis, TN

State	Program	Lab ID	Expiration Date
Alabama	State Program	40750	02/28/2025
Arkansas	State Program	88-0650	02/07/2025
California	State Program	2904	06/30/2025
Florida	State Program - NELAP	E871157	06/30/2025
Georgia	State Program	C044	11/14/2025
Georgia	State Program	04015	06/30/2024
Illinois	State Program - NELAP	200078	10/31/2025
Kentucky	State Program	90047	12/31/2024
Kentucky	State Program	80215	06/30/2025
Kentucky	State Program	KY90047	12/31/2024
Louisiana	State Program - NELAP	LA037	12/31/2024
Louisiana	State Program - NELAP	04015	06/30/2025
Mississippi	State Program	MS	11/14/2025
North Carolina	State Program	47701	07/31/2025
North Carolina	State Program	415	12/31/2024
Pennsylvania	State Program - NELAP	68-03195	05/31/2025
South Carolina	State Program	84002	06/30/2024
Tennessee	State Program	02027	11/14/2025
Texas	State Program - NELAP	T104704180	09/30/2024
Virginia	State Program	00106	06/30/2025
Virginia	State Program - NELAP	460181	09/14/2024

2790 Whitten Road, Memphis, TN 38133
Main 901.213.2400 º Fax 901.213.2440
www.waypointanalytical.com

Sample Summary Table

Report Number: **24-219-0051**

Client Project Description: **Chickasaw Marine Terminal**
Chickasaw, AL
Project #2243359

Lab No	Client Sample ID	Matrix	Date Collected	Date Received
95132	Soil Drum Composite	Solid	08/02/2024 13:00	08/06/2024
95133	Soil Drum Composite	Solids	08/02/2024 13:00	08/06/2024
95134	Water Drum Composite	Aqueous	08/02/2024 13:10	08/06/2024
95135	Water Drum Composite	Aqueous	08/02/2024 13:10	08/06/2024

Waypoint ANALYTICAL
2790 Whitten Road, Memphis, TN 38133
Main 901.213.2400 º Fax 901.213.2440
www.waypointanalytical.com

Summary of Detected Analytes

Project: **Chickasaw Marine Terminal**

Report Number: **24-219-0051**

Client Sample ID / Method	Lab Sample ID / Parameters	Result	Units	Report Limit	Analyzed	Qualifiers
Soil Drum Composite	**L 95132**					
1311	TCLP Metals Extraction	Leachate			08/08/2024 16:25	
1311	TCLP VOC ZHE Extraction	Leachate			08/08/2024 16:25	
1311	TCLP SVOC Extraction	Leachate			08/08/2024 16:25	
6010D	TCLP Barium	0.329	mg/L	0.0400	08/12/2024 16:34	
6010D	TCLP Lead	0.0760	mg/L	0.0300	08/12/2024 16:34	J
Soil Drum Composite	**L 95133**					
8082A	Aroclor 1260	0.0482	mg/Kg	0.0066	08/12/2024 21:33	
Water Drum Composite	**L 95134**					
1311	TCLP Metals Extraction	Filtrate			08/08/2024 16:25	
1311	TCLP VOC ZHE Extraction	Filtrate			08/08/2024 16:25	
1311	TCLP SVOC Extraction	Filtrate			08/08/2024 16:25	
6010D	TCLP Barium	0.163	mg/L	0.0400	08/12/2024 16:49	J

2790 Whitten Road, Memphis, TN 38133
Main 901.213.2400 º Fax 901.213.2440
www.waypointanalytical.com

Client: LaBella Associates
Project: Chickasaw Marine Terminal
Lab Report Number: 24-219-0051
Date: 8/14/2024

CASE NARRATIVE

Separatory Funnel Extraction- Polychlorinated Biphenyls (PCB's) Method 3510C
Sample 95135 (Water Drum Composite)
QC Batch No: L766221/L766221
The weight/volume extracted was reduced during the extraction procedure due to the nature of the sample. Reporting limits are factored for the sample size reduction.

Waypoint ANALYTICAL
2790 Whitten Road, Memphis, TN 38133
Main 901.213.2400 º Fax 901.213.2440
www.waypointanalytical.com

05143
LaBella Associates
Mr. David Wall
528 Mineral Trace
Hoover , AL 35244

Project Information : Chickasaw Marine Terminal
Chickasaw, AL
Project #2243359

Report Date : 08/14/2024
Received : 08/06/2024

Rebekah Ross
Project Manager

Report Number : **24-219-0051**

REPORT OF ANALYSIS

Lab No : **95132**
Sample ID : **Soil Drum Composite**

Matrix: **Solid**
Sampled: **8/2/2024 13:00**

Analytical Method: 1311

Test	Results	Units	MDL	MQL	DF	Date / Time Analyzed	By	Analytical Batch
TCLP Metals Extraction	**Leachate**				1	08/08/24 16:25	TJT	L766285
TCLP VOC ZHE Extraction	**Leachate**				1	08/08/24 16:25	TJT	L766282
TCLP SVOC Extraction	**Leachate**				1	08/08/24 16:25	TJT	L766285

Analytical Method: 6010D **Prep Batch(es):** **L766639** 08/12/24 10:21
Prep Method: 3015A

Test	Results	Units	MDL	MQL	DF	Date / Time Analyzed	By	Analytical Batch
TCLP Arsenic	<0.0600	mg/L	0.0600	0.250	1	08/12/24 16:34	BKN	L766791
TCLP Barium	**0.329**	mg/L	0.0400	0.250	1	08/12/24 16:34	BKN	L766791
TCLP Cadmium	<0.0100	mg/L	0.0100	0.0500	1	08/12/24 16:34	BKN	L766791
TCLP Chromium	<0.0400	mg/L	0.0400	0.100	1	08/12/24 16:34	BKN	L766791
TCLP Lead	**0.0760 J**	mg/L	0.0300	0.100	1	08/12/24 16:34	BKN	L766791
TCLP Selenium	<0.0400	mg/L	0.0400	0.500	1	08/12/24 16:34	BKN	L766791
TCLP Silver	<0.0300	mg/L	0.0300	0.0500	1	08/12/24 16:34	BKN	L766791

Analytical Method: 7470A **Prep Batch(es):** **L766876** 08/13/24 08:57
Prep Method: 7470A

Test	Results	Units	MDL	MQL	DF	Date / Time Analyzed	By	Analytical Batch
TCLP Mercury	<0.0026	mg/L	0.0026	0.0200	1	08/13/24 13:04	FDS	L767027

Qualifiers/ Definitions

DF Dilution Factor
MQL Method Quantitation Limit
J Estimated value

Waypoint ANALYTICAL
2790 Whitten Road, Memphis, TN 38133
Main 901.213.2400 º Fax 901.213.2440
www.waypointanalytical.com

05143
LaBella Associates
Mr. David Wall
528 Mineral Trace
Hoover , AL 35244

Project Chickasaw Marine Terminal

Information : Chickasaw, AL
Project #2243359

Report Date : 08/14/2024
Received : 08/06/2024

Rebekah Ross
Project Manager

Report Number : **24-219-0051**

REPORT OF ANALYSIS

Lab No : **95132**
Sample ID : **Soil Drum Composite**

Matrix: **Solid**
Sampled: **8/2/2024 13:00**

Analytical Method: 8260B **Prep Batch(es):** **L766474** 08/09/24 08:57
Prep Method: 5030B

Test	Results	Units	MDL	MQL	DF	Date / Time Analyzed	By	Analytical Batch
TCLP Benzene	<0.0100	mg/L	0.0100	0.0100	1	08/09/24 18:38	JEG	L766479
TCLP Carbon Tetrachloride	<0.0100	mg/L	0.0100	0.0100	1	08/09/24 18:38	JEG	L766479
TCLP Chlorobenzene	<0.0100	mg/L	0.0100	0.0100	1	08/09/24 18:38	JEG	L766479
TCLP Chloroform	<0.0100	mg/L	0.0100	0.0100	1	08/09/24 18:38	JEG	L766479
TCLP 1,4-Dichlorobenzene	<0.0100	mg/L	0.0100	0.0100	1	08/09/24 18:38	JEG	L766479
TCLP 1,2-Dichloroethane	<0.0100	mg/L	0.0100	0.0100	1	08/09/24 18:38	JEG	L766479
TCLP 1,1-Dichloroethene	<0.0100	mg/L	0.0100	0.0100	1	08/09/24 18:38	JEG	L766479
TCLP Methyl Ethyl Ketone (MEK)	<0.200	mg/L	0.200	0.200	1	08/09/24 18:38	JEG	L766479
TCLP Tetrachloroethene	<0.0100	mg/L	0.0100	0.0100	1	08/09/24 18:38	JEG	L766479
TCLP Trichloroethene	<0.0100	mg/L	0.0100	0.0100	1	08/09/24 18:38	JEG	L766479
TCLP Vinyl Chloride	<0.0100	mg/L	0.0100	0.0100	1	08/09/24 18:38	JEG	L766479
Surrogate: 4-Bromofluorobenzene	91.0		Limits: 71-137%		1	08/09/24 18:38	JEG	L766479
Surrogate: Dibromofluoromethane	95.4		Limits: 70-128%		1	08/09/24 18:38	JEG	L766479
Surrogate: 1,2-Dichloroethane - d4	128		Limits: 63-136%		1	08/09/24 18:38	JEG	L766479
Surrogate: Toluene-d8	100		Limits: 70-130%		1	08/09/24 18:38	JEG	L766479

Analytical Method: 8270D **Prep Batch(es):** **L766666** 08/12/24 10:00
Prep Method: 3510C

Test	Results	Units	MDL	MQL	DF	Date / Time Analyzed	By	Analytical Batch
TCLP 2-Methylphenol	<0.0007	mg/L	0.0007	0.0050	1	08/12/24 18:30	VBW	L766898
TCLP 3&4 Methylphenol	<0.0006	mg/L	0.0006	0.0050	1	08/12/24 18:30	VBW	L766898
TCLP 2,4-Dinitrotoluene	<0.0004	mg/L	0.0004	0.0050	1	08/12/24 18:30	VBW	L766898

Qualifiers/ Definitions

DF Dilution Factor
MQL Method Quantitation Limit
J Estimated value

Waypoint ANALYTICAL
2790 Whitten Road, Memphis, TN 38133
Main 901.213.2400 º Fax 901.213.2440
www.waypointanalytical.com

05143
LaBella Associates
Mr. David Wall
528 Mineral Trace
Hoover , AL 35244

Project Information : Chickasaw Marine Terminal
Chickasaw, AL
Project #2243359

Report Date : 08/14/2024
Received : 08/06/2024

Rebekah Ross
Project Manager

Report Number : **24-219-0051**

REPORT OF ANALYSIS

Lab No : **95132**
Sample ID : **Soil Drum Composite**

Matrix: **Solid**
Sampled: **8/2/2024 13:00**

Analytical Method: 8270D **Prep Batch(es):** **L766666** 08/12/24 10:00
Prep Method: 3510C

Test	Results	Units	MDL	MQL	DF	Date / Time Analyzed	By	Analytical Batch
TCLP Hexachlorobenzene	<0.0025	mg/L	0.0025	0.0050	1	08/12/24 18:30	VBW	L766898
TCLP Hexachlorobutadiene	<0.0004	mg/L	0.0004	0.0050	1	08/12/24 18:30	VBW	L766898
TCLP Hexachloroethane	<0.0002	mg/L	0.0002	0.0050	1	08/12/24 18:30	VBW	L766898
TCLP Nitrobenzene	<0.0005	mg/L	0.0005	0.0050	1	08/12/24 18:30	VBW	L766898
TCLP Pentachlorophenol	<0.0024	mg/L	0.0024	0.0100	1	08/12/24 18:30	VBW	L766898
TCLP Pyridine	<0.0006	mg/L	0.0006	0.0100	1	08/12/24 18:30	VBW	L766898
TCLP 2,4,5-Trichlorophenol	<0.0003	mg/L	0.0003	0.0050	1	08/12/24 18:30	VBW	L766898
TCLP 2,4,6-Trichlorophenol	<0.0003	mg/L	0.0003	0.0050	1	08/12/24 18:30	VBW	L766898
Surrogate: TCLP 2,4,6-Tribromophenol	87.8		Limits: 42-102%		1	08/12/24 18:30	VBW	L766898
Surrogate: TCLP 2-Fluorobiphenyl	61.0		Limits: 24-86%		1	08/12/24 18:30	VBW	L766898
Surrogate: TCLP 2-Fluorophenol	30.5		Limits: 13-37%		1	08/12/24 18:30	VBW	L766898
Surrogate: TCLP 4-Terphenyl-d14	70.5		Limits: 30-122%		1	08/12/24 18:30	VBW	L766898
Surrogate: TCLP Nitrobenzene-d5	65.0		Limits: 25-78%		1	08/12/24 18:30	VBW	L766898
Surrogate: TCLP Phenol-d6	19.5		Limits: 9-27%		1	08/12/24 18:30	VBW	L766898

Qualifiers/ Definitions

DF Dilution Factor
MQL Method Quantitation Limit
J Estimated value

Waypoint ANALYTICAL
2790 Whitten Road, Memphis, TN 38133
Main 901.213.2400 º Fax 901.213.2440
www.waypointanalytical.com

05143
LaBella Associates
Mr. David Wall
528 Mineral Trace
Hoover , AL 35244

Project Chickasaw Marine Terminal

Information : Chickasaw, AL
Project #2243359

Report Date : 08/14/2024
Received : 08/06/2024

Rebekah Ross
Project Manager

Report Number : **24-219-0051**

REPORT OF ANALYSIS

Lab No : **95133**
Sample ID : **Soil Drum Composite**

Matrix: **Solids**
Sampled: **8/2/2024 13:00**

Analytical Method: 8082A **Prep Batch(es):** **L766572** 08/12/24 07:10
Prep Method: 3546

Test	Results	Units	MQL	DF	Date / Time Analyzed	By	Analytical Batch
Aroclor 1016	<0.0066	mg/Kg	0.0066	1	08/12/24 21:33	VIC	L767002
Aroclor 1221	<0.0066	mg/Kg	0.0066	1	08/12/24 21:33	VIC	L767002
Aroclor 1232	<0.0066	mg/Kg	0.0066	1	08/12/24 21:33	VIC	L767002
Aroclor 1242	<0.0066	mg/Kg	0.0066	1	08/12/24 21:33	VIC	L767002
Aroclor 1248	<0.0066	mg/Kg	0.0066	1	08/12/24 21:33	VIC	L767002
Aroclor 1254	<0.0066	mg/Kg	0.0066	1	08/12/24 21:33	VIC	L767002
Aroclor 1260	**0.0482**	mg/Kg	0.0066	1	08/12/24 21:33	VIC	L767002
Surrogate: Decachlorobiphenyl	46.9		Limits: 25-125%	1	08/12/24 21:33	VIC	8082A
Surrogate: Tetrachloro-m-xylene	49.9		Limits: 25-125%	1	08/12/24 21:33	VIC	8082A

Qualifiers/ Definitions

DF	Dilution Factor	J	Estimated value
MQL	Method Quantitation Limit		

Waypoint ANALYTICAL
2790 Whitten Road, Memphis, TN 38133
Main 901.213.2400 º Fax 901.213.2440
www.waypointanalytical.com

05143
LaBella Associates
Mr. David Wall
528 Mineral Trace
Hoover , AL 35244

Project Information : Chickasaw Marine Terminal
Chickasaw, AL
Project #2243359

Report Date : 08/14/2024
Received : 08/06/2024

Rebekah Ross
Project Manager

Report Number : **24-219-0051**

REPORT OF ANALYSIS

Lab No : **95134**
Sample ID : **Water Drum Composite**

Matrix: **Aqueous**
Sampled: **8/2/2024 13:10**

Analytical Method: 1311

Test	Results	Units	MDL	MQL	DF	Date / Time Analyzed	By	Analytical Batch
TCLP Metals Extraction	**Filtrate**				1	08/08/24 16:25	TJT	L766285
TCLP VOC ZHE Extraction	**Filtrate**				1	08/08/24 16:25	TJT	L766282
TCLP SVOC Extraction	**Filtrate**				1	08/08/24 16:25	TJT	L766285

Analytical Method: 6010D **Prep Batch(es):** **L766639** 08/12/24 10:21
Prep Method: 3015A

Test	Results	Units	MDL	MQL	DF	Date / Time Analyzed	By	Analytical Batch
TCLP Arsenic	<0.0600	mg/L	0.0600	0.250	1	08/12/24 16:49	BKN	L766791
TCLP Barium	**0.163 J**	mg/L	0.0400	0.250	1	08/12/24 16:49	BKN	L766791
TCLP Cadmium	<0.0100	mg/L	0.0100	0.0500	1	08/12/24 16:49	BKN	L766791
TCLP Chromium	<0.0400	mg/L	0.0400	0.100	1	08/12/24 16:49	BKN	L766791
TCLP Lead	<0.0300	mg/L	0.0300	0.100	1	08/12/24 16:49	BKN	L766791
TCLP Selenium	<0.0400	mg/L	0.0400	0.500	1	08/12/24 16:49	BKN	L766791
TCLP Silver	<0.0300	mg/L	0.0300	0.0500	1	08/12/24 16:49	BKN	L766791

Analytical Method: 7470A **Prep Batch(es):** **L766876** 08/13/24 08:57
Prep Method: 7470A

Test	Results	Units	MDL	MQL	DF	Date / Time Analyzed	By	Analytical Batch
TCLP Mercury	<0.0026	mg/L	0.0026	0.0200	1	08/13/24 13:05	FDS	L767027

Qualifiers/ Definitions

DF Dilution Factor
MQL Method Quantitation Limit
J Estimated value

Waypoint ANALYTICAL
2790 Whitten Road, Memphis, TN 38133
Main 901.213.2400 º Fax 901.213.2440
www.waypointanalytical.com

05143
LaBella Associates
Mr. David Wall
528 Mineral Trace
Hoover , AL 35244

Project Chickasaw Marine Terminal

Information : Chickasaw, AL
Project #2243359

Report Date : 08/14/2024
Received : 08/06/2024

Rebekah Ross
Project Manager

Report Number : **24-219-0051**

REPORT OF ANALYSIS

Lab No : **95134**
Sample ID : **Water Drum Composite**

Matrix: **Aqueous**
Sampled: **8/2/2024 13:10**

Analytical Method: 8260B **Prep Batch(es):** **L766891** 08/12/24 10:42
Prep Method: 5030B

Test	Results	Units	MDL	MQL	DF	Date / Time Analyzed	By	Analytical Batch
TCLP Benzene	<0.0100	mg/L	0.0100	0.0100	1	08/12/24 15:44	JEG	L766905
TCLP Carbon Tetrachloride	<0.0100	mg/L	0.0100	0.0100	1	08/12/24 15:44	JEG	L766905
TCLP Chlorobenzene	<0.0100	mg/L	0.0100	0.0100	1	08/12/24 15:44	JEG	L766905
TCLP Chloroform	<0.0100	mg/L	0.0100	0.0100	1	08/12/24 15:44	JEG	L766905
TCLP 1,4-Dichlorobenzene	<0.0100	mg/L	0.0100	0.0100	1	08/12/24 15:44	JEG	L766905
TCLP 1,2-Dichloroethane	<0.0100	mg/L	0.0100	0.0100	1	08/12/24 15:44	JEG	L766905
TCLP 1,1-Dichloroethene	<0.0100	mg/L	0.0100	0.0100	1	08/12/24 15:44	JEG	L766905
TCLP Methyl Ethyl Ketone (MEK)	<0.200	mg/L	0.200	0.200	1	08/12/24 15:44	JEG	L766905
TCLP Tetrachloroethene	<0.0100	mg/L	0.0100	0.0100	1	08/12/24 15:44	JEG	L766905
TCLP Trichloroethene	<0.0100	mg/L	0.0100	0.0100	1	08/12/24 15:44	JEG	L766905
TCLP Vinyl Chloride	<0.0100	mg/L	0.0100	0.0100	1	08/12/24 15:44	JEG	L766905
Surrogate: 4-Bromofluorobenzene	98.0		Limits: 71-137%		1	08/12/24 15:44	JEG	L766905
Surrogate: Dibromofluoromethane	121		Limits: 70-128%		1	08/12/24 15:44	JEG	L766905
Surrogate: 1,2-Dichloroethane - d4	110		Limits: 63-136%		1	08/12/24 15:44	JEG	L766905
Surrogate: Toluene-d8	103		Limits: 70-130%		1	08/12/24 15:44	JEG	L766905

Analytical Method: 8270D **Prep Batch(es):** **L766666** 08/12/24 10:00
Prep Method: 3510C

Test	Results	Units	MDL	MQL	DF	Date / Time Analyzed	By	Analytical Batch
TCLP 2-Methylphenol	<0.0007	mg/L	0.0007	0.0050	1	08/12/24 18:52	VBW	L766898
TCLP 3&4 Methylphenol	<0.0006	mg/L	0.0006	0.0050	1	08/12/24 18:52	VBW	L766898
TCLP 2,4-Dinitrotoluene	<0.0004	mg/L	0.0004	0.0050	1	08/12/24 18:52	VBW	L766898

Qualifiers/ Definitions

DF Dilution Factor
MQL Method Quantitation Limit
J Estimated value

Waypoint ANALYTICAL
2790 Whitten Road, Memphis, TN 38133
Main 901.213.2400 º Fax 901.213.2440
www.waypointanalytical.com

05143
LaBella Associates
Mr. David Wall
528 Mineral Trace
Hoover , AL 35244

Project Information : Chickasaw Marine Terminal
Chickasaw, AL
Project #2243359

Report Date : 08/14/2024
Received : 08/06/2024

Rebekah Ross
Project Manager

Report Number : **24-219-0051**

REPORT OF ANALYSIS

Lab No : **95134**
Sample ID : **Water Drum Composite**

Matrix: **Aqueous**
Sampled: **8/2/2024 13:10**

Analytical Method: 8270D **Prep Batch(es):** **L766666** 08/12/24 10:00
Prep Method: 3510C

Test	Results	Units	MDL	MQL	DF	Date / Time Analyzed	By	Analytical Batch
TCLP Hexachlorobenzene	<0.0025	mg/L	0.0025	0.0050	1	08/12/24 18:52	VBW	L766898
TCLP Hexachlorobutadiene	<0.0004	mg/L	0.0004	0.0050	1	08/12/24 18:52	VBW	L766898
TCLP Hexachloroethane	<0.0002	mg/L	0.0002	0.0050	1	08/12/24 18:52	VBW	L766898
TCLP Nitrobenzene	<0.0005	mg/L	0.0005	0.0050	1	08/12/24 18:52	VBW	L766898
TCLP Pentachlorophenol	<0.0024	mg/L	0.0024	0.0100	1	08/12/24 18:52	VBW	L766898
TCLP Pyridine	<0.0006	mg/L	0.0006	0.0100	1	08/12/24 18:52	VBW	L766898
TCLP 2,4,5-Trichlorophenol	<0.0003	mg/L	0.0003	0.0050	1	08/12/24 18:52	VBW	L766898
TCLP 2,4,6-Trichlorophenol	<0.0003	mg/L	0.0003	0.0050	1	08/12/24 18:52	VBW	L766898
Surrogate: TCLP 2,4,6-Tribromophenol	74.3		Limits: 42-102%		1	08/12/24 18:52	VBW	L766898
Surrogate: TCLP 2-Fluorobiphenyl	55.5		Limits: 24-86%		1	08/12/24 18:52	VBW	L766898
Surrogate: TCLP 2-Fluorophenol	23.6		Limits: 13-37%		1	08/12/24 18:52	VBW	L766898
Surrogate: TCLP 4-Terphenyl-d14	63.5		Limits: 30-122%		1	08/12/24 18:52	VBW	L766898
Surrogate: TCLP Nitrobenzene-d5	54.0		Limits: 25-78%		1	08/12/24 18:52	VBW	L766898
Surrogate: TCLP Phenol-d6	14.8		Limits: 9-27%		1	08/12/24 18:52	VBW	L766898

Qualifiers/ Definitions

DF Dilution Factor
MQL Method Quantitation Limit
J Estimated value

Waypoint ANALYTICAL
2790 Whitten Road, Memphis, TN 38133
Main 901.213.2400 º Fax 901.213.2440
www.waypointanalytical.com

05143
LaBella Associates
Mr. David Wall
528 Mineral Trace
Hoover , AL 35244

Project Chickasaw Marine Terminal

Information : Chickasaw, AL
Project #2243359

Report Date : 08/14/2024
Received : 08/06/2024

Rebekah Ross
Project Manager

Report Number : **24-219-0051**

REPORT OF ANALYSIS

Lab No : **95135**
Sample ID : **Water Drum Composite**

Matrix: **Aqueous**
Sampled: **8/2/2024 13:10**

Analytical Method: 8082A **Prep Batch(es):** **L766221** 08/08/24 13:43
Prep Method: 3510C

Test	Results	Units	MQL	DF	Date / Time Analyzed	By	Analytical Batch
Aroclor 1016	<0.0008	mg/L	0.0008	1	08/10/24 00:36	VIC	L766809
Aroclor 1221	<0.0008	mg/L	0.0008	1	08/10/24 00:36	VIC	L766809
Aroclor 1232	<0.0008	mg/L	0.0008	1	08/10/24 00:36	VIC	L766809
Aroclor 1242	<0.0008	mg/L	0.0008	1	08/10/24 00:36	VIC	L766809
Aroclor 1248	<0.0008	mg/L	0.0008	1	08/10/24 00:36	VIC	L766809
Aroclor 1254	<0.0008	mg/L	0.0008	1	08/10/24 00:36	VIC	L766809
Aroclor 1260	<0.0008	mg/L	0.0008	1	08/10/24 00:36	VIC	L766809
Surrogate: Decachlorobiphenyl	47.9		Limits: 36-116%	1	08/10/24 00:36	VIC	8082A
Surrogate: Tetrachloro-m-xylene	75.4		Limits: 25-123%	1	08/10/24 00:36	VIC	8082A

Qualifiers/ Definitions

DF	Dilution Factor	J	Estimated value
MQL	Method Quantitation Limit		

Waypoint ANALYTICAL
2790 Whitten Road, Memphis, TN 38133
Main 901.213.2400 º Fax 901.213.2440
www.waypointanalytical.com

Quality Control Data

Client ID: LaBella Associates
Project Description: Chickasaw Marine Terminal
Report No: 24-219-0051

QC Prep: L766639
QC Prep Batch Method: 3015A
QC Analytical Batch(es): L766791
Analysis Method: 6010D
Analysis Description: Metals Analysis (TCLP)

Lab Reagent Blank LRB-L766639 Matrix: TCL
Associated Lab Samples: 95132, 95134

Parameter	Units	Blank Result	MDL	MQL	Analyzed
TCLP Arsenic	mg/L	<0.0600	0.0600	0.250	08/12/24 12:29
TCLP Barium	mg/L	<0.0400	0.0400	0.250	08/12/24 12:29
TCLP Cadmium	mg/L	<0.0100	0.0100	0.0500	08/12/24 12:29
TCLP Chromium	mg/L	<0.0400	0.0400	0.100	08/12/24 12:29
TCLP Lead	mg/L	<0.0300	0.0300	0.100	08/12/24 12:29
TCLP Selenium	mg/L	<0.0400	0.0400	0.500	08/12/24 12:29
TCLP Silver	mg/L	<0.0300	0.0300	0.0500	08/12/24 12:29

Laboratory Control Sample LCS-L766639

Parameter	Units	Spike Conc.	LCS Result	LCS %Rec	% Rec Limits
TCLP Arsenic	mg/L	1.00	0.999	100	80-120
TCLP Barium	mg/L	10.0	10.0	100	80-120
TCLP Cadmium	mg/L	1.00	1.00	100	80-120
TCLP Chromium	mg/L	10.0	10.9	109	80-120
TCLP Lead	mg/L	1.00	1.01	101	80-120
TCLP Selenium	mg/L	1.00	0.974	97.0	80-120
TCLP Silver	mg/L	1.00	1.03	103	80-120

Matrix Spike & Matrix Spike Duplicate L 95134-MS-L766639 L 95134-MSD-L766639

Parameter	Units	Result	MS Spike Conc.	MSD Spike Conc.	MS Result	MSD Result	MS %Rec	MSD %Rec	%Rec Limits	RPD	Max RPD
TCLP Arsenic	mg/L	< 0.0600	5.00	5.00	4.75	4.75	95.0	95.0	75-125	0.0	20.0
TCLP Barium	mg/L	0.163	50.0	50.0	50.1	50.3	100	100	75-125	0.3	20.0
TCLP Cadmium	mg/L	< 0.0100	5.00	5.00	4.90	4.96	98.0	99.0	75-125	1.2	20.0
TCLP Chromium	mg/L	< 0.0400	50.0	50.0	50.5	52.0	101	104	75-125	2.9	20.0

Waypoint ANALYTICAL
2790 Whitten Road, Memphis, TN 38133
Main 901.213.2400 º Fax 901.213.2440
www.waypointanalytical.com

Quality Control Data

Client ID: LaBella Associates
Project Description: Chickasaw Marine Terminal
Report No: 24-219-0051

QC Prep: L766639
QC Prep Batch Method: 3015A
QC Analytical Batch(es): L766791
Analysis Method: 6010D
Analysis Description: Metals Analysis (TCLP)

Matrix Spike & Matrix Spike Duplicate L 95134-MS-L766639 L 95134-MSD-L766639

Parameter	Units	Result	MS Spike Conc.	MSD Spike Conc.	MS Result	MSD Result	MS %Rec	MSD %Rec	%Rec Limits	RPD	Max RPD
TCLP Lead	mg/L	< 0.0300	5.00	5.00	4.94	5.00	99.0	100	75-125	1.2	20.0
TCLP Selenium	mg/L	< 0.0400	5.00	5.00	4.52	4.63	90.0	93.0	75-125	2.4	20.0
TCLP Silver	mg/L	< 0.0300	5.00	5.00	4.99	5.09	100	102	75-125	1.9	20.0

Waypoint ANALYTICAL
2790 Whitten Road, Memphis, TN 38133
Main 901.213.2400 º Fax 901.213.2440
www.waypointanalytical.com

Quality Control Data

Client ID: **LaBella Associates**
Project Description: **Chickasaw Marine Terminal**
Report No: **24-219-0051**

QC Prep: L766876
QC Prep Batch Method: 7470A
QC Analytical Batch(es): L767027
Analysis Method: 7470A
Analysis Description: Total Aqueous Mercury Analysis - CVAA (TCLP)

Lab Reagent Blank LRB-L766876 Matrix: TCL
Associated Lab Samples: 95132, 95134

Parameter	Units	Blank Result	MDL	MQL	Analyzed
TCLP Mercury	mg/L	<0.0001	0.0001	0.0010	08/13/24 12:55

Laboratory Control Sample LCS-L766876

Parameter	Units	Spike Conc.	LCS Result	LCS %Rec	% Rec Limits
TCLP Mercury	mg/L	0.0040	0.0039	98.0	80-120

Matrix Spike & Matrix Spike Duplicate L 96521-MS-L766876 L 96521-MSD-L766876

Parameter	Units	Result	MS Spike Conc.	MSD Spike Conc.	MS Result	MSD Result	MS %Rec	MSD %Rec	%Rec Limits	RPD	Max RPD
TCLP Mercury	mg/L	< 0.0026	0.0800	0.0800	0.0720	0.0742	90.0	93.0	80-120	3.0	20.0

Waypoint ANALYTICAL
2790 Whitten Road, Memphis, TN 38133
Main 901.213.2400 º Fax 901.213.2440
www.waypointanalytical.com

Quality Control Data

Client ID: LaBella Associates
Project Description: Chickasaw Marine Terminal
Report No: 24-219-0051

QC Prep: L766221
QC Prep Batch Method: 3510C
QC Analytical Batch(es): L766809
Analysis Method: 8082A
Analysis Description: Polychlorinated Biphenyls (PCB's)

Lab Reagent Blank LRB-L766221 Matrix: AQU
Associated Lab Samples: 95135

Parameter	Units	Blank Result	MQL	Analyzed	% Recovery	% Rec Limits
Aroclor 1016	mg/L	<0.0002	0.0002	08/09/24 20:58		
Aroclor 1221	mg/L	<0.0002	0.0002	08/09/24 20:58		
Aroclor 1232	mg/L	<0.0002	0.0002	08/09/24 20:58		
Aroclor 1242	mg/L	<0.0002	0.0002	08/09/24 20:58		
Aroclor 1248	mg/L	<0.0002	0.0002	08/09/24 20:58		
Aroclor 1254	mg/L	<0.0002	0.0002	08/09/24 20:58		
Aroclor 1260	mg/L	<0.0002	0.0002	08/09/24 20:58		
Decachlorobiphenyl (S)				08/09/24 20:58	41.3	36-116
Tetrachloro-m-xylene (S)				08/09/24 20:58	51.3	25-123

Laboratory Control Sample & LCSD LCS-L766221 LCSD-L766221

Parameter	Units	Spike Conc.	LCS Result	LCSD Result	LCS %Rec	LCSD % Rec	% Rec Limits	RPD	Max RPD
Aroclor 1016	mg/L	0.0050	0.0049	0.0040	98.6	81.8	44-116	18.6	20
Aroclor 1260	mg/L	0.0050	0.0043	0.0042	86.0	84.2	43-129	2.1	20
Decachlorobiphenyl (S)					47.1	44.1	36-116		
Tetrachloro-m-xylene (S)					69.3	58.5	25-123		

Waypoint ANALYTICAL
2790 Whitten Road, Memphis, TN 38133
Main 901.213.2400 º Fax 901.213.2440
www.waypointanalytical.com

Quality Control Data

Client ID: LaBella Associates
Project Description: Chickasaw Marine Terminal
Report No: 24-219-0051

QC Prep: L766572
QC Prep Batch Method: 3546
QC Analytical Batch(es): L767002
Analysis Method: 8082A
Analysis Description: Polychlorinated Biphenyls (PCB's)

Lab Reagent Blank LRB-L766572 Matrix: SOL
Associated Lab Samples: 95133

Parameter	Units	Blank Result	MQL	Analyzed	% Recovery	% Rec Limits
Aroclor 1016	mg/Kg	<0.0066	0.0066	08/12/24 18:42		
Aroclor 1221	mg/Kg	<0.0066	0.0066	08/12/24 18:42		
Aroclor 1232	mg/Kg	<0.0066	0.0066	08/12/24 18:42		
Aroclor 1242	mg/Kg	<0.0066	0.0066	08/12/24 18:42		
Aroclor 1248	mg/Kg	<0.0066	0.0066	08/12/24 18:42		
Aroclor 1254	mg/Kg	<0.0066	0.0066	08/12/24 18:42		
Aroclor 1260	mg/Kg	<0.0066	0.0066	08/12/24 18:42		
Decachlorobiphenyl (S)				08/12/24 18:42	44.7	25-125
Tetrachloro-m-xylene (S)				08/12/24 18:42	56.0	25-125

Laboratory Control Sample LCS-L766572

Parameter	Units	Spike Conc.	LCS Result	LCS %Rec	% Rec Limits
Aroclor 1016	mg/Kg	0.167	0.113	67.6	50-125
Aroclor 1260	mg/Kg	0.167	0.104	62.2	50-125
Decachlorobiphenyl (S)				47.2	25-125
Tetrachloro-m-xylene (S)				57.5	25-125

Matrix Spike & Matrix Spike Duplicate L 87990-MS-L766572 L 87990-MSD-L766572

Parameter	Units	Result	MS Spike Conc.	MSD Spike Conc.	MS Result	MSD Result	MS %Rec	MSD %Rec	%Rec Limits	RPD	Max RPD
Aroclor 1016	mg/Kg	<0.0066	0.166	0.167	0.101	0.102	60.8	61.0	25-150	0.9	30
Aroclor 1260	mg/Kg	<0.0066	0.166	0.167	0.0999	0.0993	60.1	59.4	25-150	0.6	30
Decachlorobiphenyl (S)							43.4	44.7	25-125		
Tetrachloro-m-xylene (S)							50.2	49.9	25-125		

Waypoint ANALYTICAL
2790 Whitten Road, Memphis, TN 38133
Main 901.213.2400 º Fax 901.213.2440
www.waypointanalytical.com

Quality Control Data

Client ID: LaBella Associates
Project Description: Chickasaw Marine Terminal
Report No: 24-219-0051

QC Prep: L766474
QC Prep Batch Method: 5030B
QC Analytical Batch(es): L766479
Analysis Method: 8260B
Analysis Description: Volatile Organic Compounds - GC/MS (TCLP)

Lab Reagent Blank LRB-L766474 Matrix: TCL
Associated Lab Samples: 95132

Parameter	Units	Blank Result	MDL	MQL	Analyzed	% Recovery	% Rec Limits
TCLP Benzene	mg/L	<0.0100	0.0100	0.0100	08/09/24 12:18		
TCLP Carbon Tetrachloride	mg/L	<0.0100	0.0100	0.0100	08/09/24 12:18		
TCLP Chlorobenzene	mg/L	<0.0100	0.0100	0.0100	08/09/24 12:18		
TCLP Chloroform	mg/L	<0.0100	0.0100	0.0100	08/09/24 12:18		
TCLP 1,4-Dichlorobenzene	mg/L	<0.0100	0.0100	0.0100	08/09/24 12:18		
TCLP 1,2-Dichloroethane	mg/L	<0.0100	0.0100	0.0100	08/09/24 12:18		
TCLP 1,1-Dichloroethene	mg/L	<0.0100	0.0100	0.0100	08/09/24 12:18		
TCLP Methyl Ethyl Ketone (MEK)	mg/L	<0.200	0.200	0.200	08/09/24 12:18		
TCLP Tetrachloroethene	mg/L	<0.0100	0.0100	0.0100	08/09/24 12:18		
TCLP Trichloroethene	mg/L	<0.0100	0.0100	0.0100	08/09/24 12:18		
TCLP Vinyl Chloride	mg/L	<0.0100	0.0100	0.0100	08/09/24 12:18		
4-Bromofluorobenzene (S)					08/09/24 12:18	91.0	71-137
Dibromofluoromethane (S)					08/09/24 12:18	93.2	70-128
1,2-Dichloroethane - d4 (S)					08/09/24 12:18	123	63-136
Toluene-d8 (S)					08/09/24 12:18	99.8	70-130

Laboratory Control Sample LCS-L766474

Parameter	Units	Spike Conc.	LCS Result	LCS %Rec	% Rec Limits
TCLP Benzene	mg/L	1.00	1.16	116	70-130
TCLP Carbon Tetrachloride	mg/L	1.00	1.08	108	65-140
TCLP Chlorobenzene	mg/L	1.00	1.08	108	80-120
TCLP Chloroform	mg/L	1.00	1.08	108	80-120
TCLP 1,4-Dichlorobenzene	mg/L	1.00	1.02	102	75-125
TCLP 1,2-Dichloroethane	mg/L	1.00	1.18	118	70-130
TCLP 1,1-Dichloroethene	mg/L	1.00	1.04	104	80-120
TCLP Methyl Ethyl Ketone (MEK)	mg/L	1.00	1.33	133	40-160

Waypoint ANALYTICAL
2790 Whitten Road, Memphis, TN 38133
Main 901.213.2400 º Fax 901.213.2440
www.waypointanalytical.com

Quality Control Data

Client ID: LaBella Associates
Project Description: Chickasaw Marine Terminal
Report No: 24-219-0051

QC Prep: L766474
QC Prep Batch Method: 5030B
QC Analytical Batch(es): L766479
Analysis Method: 8260B
Analysis Description: Volatile Organic Compounds - GC/MS (TCLP)

Laboratory Control Sample LCS-L766474

Parameter	Units	Spike Conc.	LCS Result	LCS %Rec	% Rec Limits
TCLP Tetrachloroethene	mg/L	1.00	0.836	83.6	55-155
TCLP Trichloroethene	mg/L	1.00	0.785	78.5	70-130
TCLP Vinyl Chloride	mg/L	1.00	0.853	85.3	80-120
4-Bromofluorobenzene (S)				96.8	71-137
Dibromofluoromethane (S)				89.6	70-128
1,2-Dichloroethane - d4 (S)				103	63-136
Toluene-d8 (S)				107	70-130

Matrix Spike & Matrix Spike Duplicate L 95132-MS-L766474 L 95132-MSD-L766474

Parameter	Units	Result	MS Spike Conc.	MSD Spike Conc.	MS Result	MSD Result	MS %Rec	MSD %Rec	%Rec Limits	RPD	Max RPD
TCLP Benzene	mg/L	< 0.0100	1.00	1.00	0.996	1.07	99.6	107	63-130	7.1	30.0
TCLP Carbon Tetrachloride	mg/L	< 0.0100	1.00	1.00	0.834	0.946	83.4	94.6	63-132	12.5	30.0
TCLP Chlorobenzene	mg/L	< 0.0100	1.00	1.00	0.873	0.863	87.3	86.3	64-130	1.1	30.0
TCLP Chloroform	mg/L	< 0.0100	1.00	1.00	0.983	0.966	98.3	96.6	67-129	1.7	30.0
TCLP 1,4-Dichlorobenzene	mg/L	< 0.0100	1.00	1.00	0.784	0.789	78.4	78.9	60-125	0.6	30.0
TCLP 1,2-Dichloroethane	mg/L	< 0.0100	1.00	1.00	1.07	1.11	107	111	41-151	3.6	30.0
TCLP 1,1-Dichloroethene	mg/L	< 0.0100	1.00	1.00	0.901	0.953	90.1	95.3	50-121	5.6	30.0
TCLP Methyl Ethyl Ketone (MEK)	mg/L	< 0.200	1.00	1.00	1.15	1.26	115	126	38-146	9.1	30.0
TCLP Tetrachloroethene	mg/L	< 0.0100	1.00	1.00	0.637	0.668	63.7	66.8	57-134	4.7	30.0
TCLP Trichloroethene	mg/L	< 0.0100	1.00	1.00	0.604	0.642	60.4*	64.2	63-125	6.0	30.0
TCLP Vinyl Chloride	mg/L	< 0.0100	1.00	1.00	0.414	0.465	41.4*	46.5	45-137	11.6	30.0
4-Bromofluorobenzene (S)							91.2	84.0	71-137		
Dibromofluoromethane (S)							95.0	89.6	70-128		
1,2-Dichloroethane - d4 (S)							109	104	63-136		

2790 Whitten Road, Memphis, TN 38133
Main 901.213.2400 º Fax 901.213.2440
www.waypointanalytical.com

Quality Control Data

Client ID: **LaBella Associates**
Project Description: **Chickasaw Marine Terminal**
Report No: **24-219-0051**

QC Prep: L766474
QC Prep Batch Method: 5030B
QC Analytical Batch(es): L766479
Analysis Method: 8260B
Analysis Description: Volatile Organic Compounds - GC/MS (TCLP)

Matrix Spike & Matrix Spike Duplicate L 95132-MS-L766474 L 95132-MSD-L766474

Parameter	Units	Result	MS Spike Conc.	MSD Spike Conc.	MS Result	MSD Result	MS %Rec	MSD %Rec	%Rec Limits	RPD	Max RPD
Toluene-d8 (S)							114	106	70-130		

Waypoint ANALYTICAL
2790 Whitten Road, Memphis, TN 38133
Main 901.213.2400 º Fax 901.213.2440
www.waypointanalytical.com

Quality Control Data

Client ID: LaBella Associates
Project Description: Chickasaw Marine Terminal
Report No: 24-219-0051

QC Prep: L766891
QC Prep Batch Method: 5030B
QC Analytical Batch(es): L766905
Analysis Method: 8260B
Analysis Description: Volatile Organic Compounds - GC/MS (TCLP)

Lab Reagent Blank LRB-L766891 Matrix: TCL
Associated Lab Samples: 95134

Parameter	Units	Blank Result	MDL	MQL	Analyzed	% Recovery	% Rec Limits
TCLP Benzene	mg/L	<0.0100	0.0100	0.0100	08/12/24 13:39		
TCLP Carbon Tetrachloride	mg/L	<0.0100	0.0100	0.0100	08/12/24 13:39		
TCLP Chlorobenzene	mg/L	<0.0100	0.0100	0.0100	08/12/24 13:39		
TCLP Chloroform	mg/L	<0.0100	0.0100	0.0100	08/12/24 13:39		
TCLP 1,4-Dichlorobenzene	mg/L	<0.0100	0.0100	0.0100	08/12/24 13:39		
TCLP 1,2-Dichloroethane	mg/L	<0.0100	0.0100	0.0100	08/12/24 13:39		
TCLP 1,1-Dichloroethene	mg/L	<0.0100	0.0100	0.0100	08/12/24 13:39		
TCLP Methyl Ethyl Ketone (MEK)	mg/L	<0.200	0.200	0.200	08/12/24 13:39		
TCLP Tetrachloroethene	mg/L	<0.0100	0.0100	0.0100	08/12/24 13:39		
TCLP Trichloroethene	mg/L	<0.0100	0.0100	0.0100	08/12/24 13:39		
TCLP Vinyl Chloride	mg/L	<0.0100	0.0100	0.0100	08/12/24 13:39		
4-Bromofluorobenzene (S)					08/12/24 13:39	96.8	71-137
Dibromofluoromethane (S)					08/12/24 13:39	109	70-128
1,2-Dichloroethane - d4 (S)					08/12/24 13:39	98.0	63-136
Toluene-d8 (S)					08/12/24 13:39	102	70-130

Laboratory Control Sample LCS-L766891

Parameter	Units	Spike Conc.	LCS Result	LCS %Rec	% Rec Limits
TCLP Benzene	mg/L	1.00	1.03	103	70-130
TCLP Carbon Tetrachloride	mg/L	1.00	1.01	101	65-140
TCLP Chlorobenzene	mg/L	1.00	0.903	90.3	80-120
TCLP Chloroform	mg/L	1.00	0.884	88.4	80-120
TCLP 1,4-Dichlorobenzene	mg/L	1.00	0.906	90.6	75-125
TCLP 1,2-Dichloroethane	mg/L	1.00	0.871	87.1	70-130
TCLP 1,1-Dichloroethene	mg/L	1.00	0.948	94.8	80-120
TCLP Methyl Ethyl Ketone (MEK)	mg/L	1.00	1.38	138	40-160

Waypoint ANALYTICAL
2790 Whitten Road, Memphis, TN 38133
Main 901.213.2400 º Fax 901.213.2440
www.waypointanalytical.com

Quality Control Data

Client ID: LaBella Associates
Project Description: Chickasaw Marine Terminal
Report No: 24-219-0051

QC Prep: L766891
QC Prep Batch Method: 5030B
QC Analytical Batch(es): L766905
Analysis Method: 8260B
Analysis Description: Volatile Organic Compounds - GC/MS (TCLP)

Laboratory Control Sample LCS-L766891

Parameter	Units	Spike Conc.	LCS Result	LCS %Rec	% Rec Limits
TCLP Tetrachloroethene	mg/L	1.00	0.875	87.5	55-155
TCLP Trichloroethene	mg/L	1.00	0.926	92.6	70-130
TCLP Vinyl Chloride	mg/L	1.00	0.905	90.5	80-120
4-Bromofluorobenzene (S)				98.4	71-137
Dibromofluoromethane (S)				100	70-128
1,2-Dichloroethane - d4 (S)				87.6	63-136
Toluene-d8 (S)				98.6	70-130

Matrix Spike & Matrix Spike Duplicate L 95888-MS-L766891 L 95888-MSD-L766891

Parameter	Units	Result	MS Spike Conc.	MSD Spike Conc.	MS Result	MSD Result	MS %Rec	MSD %Rec	%Rec Limits	RPD	Max RPD
TCLP Benzene	mg/L	< 0.0100	1.00	1.00	1.16	1.08	116	108	63-130	7.1	30.0
TCLP Carbon Tetrachloride	mg/L	< 0.0100	1.00	1.00	1.14	1.04	114	104	63-132	9.1	30.0
TCLP Chlorobenzene	mg/L	< 0.0100	1.00	1.00	0.919	0.867	91.9	86.7	64-130	5.8	30.0
TCLP Chloroform	mg/L	< 0.0100	1.00	1.00	1.07	0.973	107	97.3	67-129	9.4	30.0
TCLP 1,4-Dichlorobenzene	mg/L	< 0.0100	1.00	1.00	0.873	0.848	87.3	84.8	60-125	2.9	30.0
TCLP 1,2-Dichloroethane	mg/L	< 0.0100	1.00	1.00	1.12	1.03	112	103	41-151	8.3	30.0
TCLP 1,1-Dichloroethene	mg/L	< 0.0100	1.00	1.00	0.960	0.878	96.0	87.8	50-121	8.9	30.0
TCLP Methyl Ethyl Ketone (MEK)	mg/L	< 0.200	1.00	1.00	1.70	1.65	170*	165*	38-146	2.9	30.0
TCLP Tetrachloroethene	mg/L	< 0.0100	1.00	1.00	0.881	0.809	88.1	80.9	57-134	8.5	30.0
TCLP Trichloroethene	mg/L	< 0.0100	1.00	1.00	0.973	0.898	97.3	89.8	63-125	8.0	30.0
TCLP Vinyl Chloride	mg/L	< 0.0100	1.00	1.00	0.631	0.597	63.1	59.7	45-137	5.5	30.0
4-Bromofluorobenzene (S)							103	102	71-137		
Dibromofluoromethane (S)							114	113	70-128		
1,2-Dichloroethane - d4 (S)							111	107	63-136		

* QC Fail

Waypoint ANALYTICAL
2790 Whitten Road, Memphis, TN 38133
Main 901.213.2400 º Fax 901.213.2440
www.waypointanalytical.com

Quality Control Data

Client ID: LaBella Associates
Project Description: Chickasaw Marine Terminal
Report No: 24-219-0051

QC Prep: L766891
QC Prep Batch Method: 5030B
QC Analytical Batch(es): L766905
Analysis Method: 8260B
Analysis Description: Volatile Organic Compounds - GC/MS (TCLP)

Matrix Spike & Matrix Spike Duplicate L 95888-MS-L766891 L 95888-MSD-L766891

Parameter	Units	Result	MS Spike Conc.	MSD Spike Conc.	MS Result	MSD Result	MS %Rec	MSD %Rec	%Rec Limits	RPD	Max RPD
Toluene-d8 (S)							103	103	70-130		

Waypoint ANALYTICAL
2790 Whitten Road, Memphis, TN 38133
Main 901.213.2400 º Fax 901.213.2440
www.waypointanalytical.com

Quality Control Data

Client ID: LaBella Associates
Project Description: Chickasaw Marine Terminal
Report No: 24-219-0051

QC Prep: L766666
QC Prep Batch Method: 3510C
QC Analytical Batch(es): L766898
Analysis Method: 8270D
Analysis Description: Semivolatile Organic Compounds - GC/MS (TCLP)

Lab Reagent Blank LRB-L766666 Matrix: TCL
Associated Lab Samples: 95132, 95134

Parameter	Units	Blank Result	MDL	MQL	Analyzed	% Recovery	% Rec Limits
TCLP 2-Methylphenol	mg/L	<0.0007	0.0007	0.0050	08/12/24 17:25		
TCLP 3&4 Methylphenol	mg/L	<0.0006	0.0006	0.0050	08/12/24 17:25		
TCLP 2,4-Dinitrotoluene	mg/L	<0.0004	0.0004	0.0050	08/12/24 17:25		
TCLP Hexachlorobenzene	mg/L	<0.0025	0.0025	0.0050	08/12/24 17:25		
TCLP Hexachlorobutadiene	mg/L	<0.0004	0.0004	0.0050	08/12/24 17:25		
TCLP Hexachloroethane	mg/L	<0.0002	0.0002	0.0050	08/12/24 17:25		
TCLP Nitrobenzene	mg/L	<0.0005	0.0005	0.0050	08/12/24 17:25		
TCLP Pentachlorophenol	mg/L	<0.0024	0.0024	0.0100	08/12/24 17:25		
TCLP Pyridine	mg/L	<0.0006	0.0006	0.0100	08/12/24 17:25		
TCLP 2,4,5-Trichlorophenol	mg/L	<0.0003	0.0003	0.0050	08/12/24 17:25		
TCLP 2,4,6-Trichlorophenol	mg/L	<0.0003	0.0003	0.0050	08/12/24 17:25		
TCLP 2,4,6-Tribromophenol (S)					08/12/24 17:25	78.2	42-102
TCLP 2-Fluorobiphenyl (S)					08/12/24 17:25	60.2	24-86
TCLP 2-Fluorophenol (S)					08/12/24 17:25	23.5	13-37
TCLP 4-Terphenyl-d14 (S)					08/12/24 17:25	50.5	30-122
TCLP Nitrobenzene-d5 (S)					08/12/24 17:25	58.7	25-78
TCLP Phenol-d6 (S)					08/12/24 17:25	14.9	9-27

Laboratory Control Sample & LCSD LCS-L766666 LCSD-L766666

Parameter	Units	Spike Conc.	LCS Result	LCSD Result	LCS %Rec	LCSD % Rec	% Rec Limits	RPD	Max RPD
TCLP 2-Methylphenol	mg/L	0.200	0.0876	0.0854	43.8	42.7	22-97	2.5	20.0
TCLP 3&4 Methylphenol	mg/L	0.200	0.0812	0.0778	40.6	38.9	21-96	4.2	20.0
TCLP 2,4-Dinitrotoluene	mg/L	0.200	0.144	0.132	72.0	66.0	24-147	8.6	20.0
TCLP Hexachlorobenzene	mg/L	0.200	0.143	0.132	71.5	66.0	18-136	8.0	20.0
TCLP Hexachlorobutadiene	mg/L	0.200	0.0963	0.0926	48.1	46.3	22-109	3.9	20.0

Waypoint ANALYTICAL
2790 Whitten Road, Memphis, TN 38133
Main 901.213.2400 º Fax 901.213.2440
www.waypointanalytical.com

Quality Control Data

Client ID: LaBella Associates
Project Description: Chickasaw Marine Terminal
Report No: 24-219-0051

QC Prep: L766666
QC Prep Batch Method: 3510C
QC Analytical Batch(es): L766898
Analysis Method: 8270D
Analysis Description: Semivolatile Organic Compounds - GC/MS (TCLP)

Laboratory Control Sample & LCSD LCS-L766666 LCSD-L766666

Parameter	Units	Spike Conc.	LCS Result	LCSD Result	LCS %Rec	LCSD % Rec	% Rec Limits	RPD	Max RPD
TCLP Hexachloroethane	mg/L	0.200	0.0907	0.0821	45.3	41.0	16-107	9.9	20.0
TCLP Nitrobenzene	mg/L	0.200	0.118	0.114	59.0	57.0	27-117	3.4	20.0
TCLP Pentachlorophenol	mg/L	0.200	0.163	0.153	81.5	76.5	17-142	6.3	20.0
TCLP Pyridine	mg/L	0.200	0.0432	0.0539	21.6	26.9	10-71	22.0*	20.0
TCLP 2,4,5-Trichlorophenol	mg/L	0.200	0.164	0.160	82.0	80.0	26-118	2.4	20.0
TCLP 2,4,6-Trichlorophenol	mg/L	0.200	0.139	0.134	69.5	67.0	26-115	3.6	20.0
TCLP 2,4,6-Tribromophenol (S)					80.0	71.7	42-102		
TCLP 2-Fluorobiphenyl (S)					57.2	53.7	24-86		
TCLP 2-Fluorophenol (S)					22.3	20.2	13-37		
TCLP 4-Terphenyl-d14 (S)					49.2	51.2	30-122		
TCLP Nitrobenzene-d5 (S)					53.2	48.2	25-78		
TCLP Phenol-d6 (S)					15.0	14.3	9-27		

* QC Fail

Waypoint ANALYTICAL
2790 Whitten Road, Memphis, TN 38133
Main 901.213.2400 ° Fax 901.213.2440
www.waypointanalytical.com

Shipment Receipt Form

Customer Number: **05143**
Customer Name: **LaBella Associates**
Report Number: **24-219-0051**

Shipping Method

(●) Fed Ex ( ) US Postal ( ) Lab ( ) Other :
( ) UPS ( ) Client ( ) Courier Thermometer ID: T135

Shipping container/cooler uncompromised?	(●) Yes	( ) No	
Number of coolers/boxes received	1		
Custody seals intact on shipping container/cooler?	( ) Yes	( ) No	(●) Not Present
Custody seals intact on sample bottles?	( ) Yes	( ) No	(●) Not Present
Chain of Custody (COC) present?	(●) Yes	( ) No	
COC agrees with sample label(s)?	(●) Yes	( ) No	
COC properly completed	(●) Yes	( ) No	
Samples in proper containers?	(●) Yes	( ) No	
Sample containers intact?	(●) Yes	( ) No	
Sufficient sample volume for indicated test(s)?	(●) Yes	( ) No	
All samples received within holding time?	(●) Yes	( ) No	
Cooler temperature in compliance?	(●) Yes	( ) No	( ) Not Present
Cooler/Samples arrived at the laboratory on ice. Samples were considered acceptable as cooling process had begun.	(●) Yes	( ) No	
Water - Sample containers properly preserved	(●) Yes	( ) No	( ) N/A
Water - VOA vials free of headspace	( ) Yes	( ) No	(●) N/A
Trip Blanks received with VOAs	( ) Yes	( ) No	(●) N/A
Soil VOA method 5035 – compliance criteria met	( ) Yes	( ) No	(●) N/A

☐ High concentration container (48 hr) ☐ Low concentration EnCore samplers (48 hr)
☐ High concentration pre-weighed (methanol -14 d) ☐ Low conc pre-weighed vials (Sod Bis -14 d)

Special precautions or instructions included?	( ) Yes	(●) No

Comments:

Signature: Carleen Qualls Date & Time: 08/06/2024 09:18:48

Client Name/Address	Client Project Manager/Contact	Billing Information	For Laboratory Use Only
LaBello/528 Mineral Trace, Hoover, AL	Trey Helms	Same	

Project Description	Project/Site Location (City/State)		Method of Shipment	Matrix Key
Chickasaw Marine Terminal	Chickasaw/AL	☐ RUSH – Additional charges apply ☐ Special Detection Limit(s) ☐ Date Results Needed	☑ Fed Ex ☐ UPS ☐ USPS ☐ Courier ☐ Client Drop Off Other	WW – Wastewater GW – Groundwater DW – Drinking Water S – Soil /Solid O – Oil P - Product M - Misc

Project Number	Project Manager Phone #	Project Manager Email	Purchase Order Number	Site/Facility ID #
2243359	205-362-1518	thelms@labellapc.com	2243359	

Waypoint ANALYTICAL
2790 Whitten Road
Memphis, TN 38133
(901) 213-2400

Unless noted, all containers per Table II of 40 CFR Part 136.

A	Cool < 10C Na2S2O3 (Micro Only)
B	Cool <= 6C
C	H2SO4 pH<2
D	None Required
E	NaOH pH>10
F	HNO3 pH<2
G	HCL pH<2
H	H3PO4 pH<2
I	Cool <= 6C NA2S2O3

Date	Time	Sample Identification	Number of Containers	Matrix (Refer to Key)	(G)rab or (C)omposite	TCLP VOCs	TCLP SVOCs	TCLP RCRA 8 Metals	Total PCBs						Comments/Notes
8-2-24	1300	Soil Drum Composite	2	S	C	✓	✓	✓	✓						
8-2-24	1310	Water Drum Composite	6	GW	C	✓	✓	✓	✓						

24-219-0051
05143
08-06-2024
09:18:29
LaBella Associates
Chickasaw Marine Terminal

For Laboratory Use Only		
Ice	Custody Seals	Lab Comments
Y/N	Y/N	
Blank/Cooler Temp		
T135 0.4		

Sampled by (Name – Print)	Client Remarks/Comments
Trey Helms	

Relinquished by: (SIGNATURE)	Date Time	Received by: (SIGNATURE)	Date Time
	8-5-24/1030	FedEx	
Relinquished by: (SIGNATURE)	Date Time	Received by: (SIGNATURE)	Date Time
Relinquished by: (SIGNATURE)	Date Time	Received by: (SIGNATURE)	Date Time
			8/6/24 0840

Safeguard LITHO USA Form No. 811-2/E15CS000385 10/19

Waypoint ANALYTICAL
2790 Whitten Road, Memphis, TN 38133
Main 901.213.2400 º Fax 901.213.2440
www.waypointanalytical.com

8/16/2024

LaBella Associates
Mr. Trey Helms
528 Mineral Trace
Hoover, AL, 35244

Ref: Analytical Testing
Lab Report Number: 24-228-0036
Client Project Description: Chickasaw Marine Terminal
Chickasaw, AL
Project #2243359

Dear Mr. Trey Helms:
Waypoint Analytical, LLC. received sample(s) on 8/15/2024 for the analyses presented in the following report.

The above referenced project has been analyzed per your instructions. The analyses were performed in accordance with the applicable analytical method. Where the laboratory was not responsible for the sampling stage (refer to the chain of custody) results apply to the sample as received.

The analytical data has been validated using standard quality control measures performed as required by the analytical method. Quality Assurance, method validations, instrumentation maintenance and calibration for all parameters (NELAP and non-NELAP) were performed in accordance with guidelines established by the USEPA (including 40 CFR 136 Method Update Rule May 2021) and NELAC unless otherwise indicated. Any parameter for which the laboratory is not officially NELAP accredited is indicated by a '~' symbol. These are not included in the scope because NELAP accreditation is either not available or has not been applied for. Additional certifications may be held/are available for parameters, where NELAP accreditation is not required or applicable. A full list of certifications is available upon request.

Certain parameters (chlorine, pH, dissolved oxygen, sulfite...) are required to be analyzed within 15 minutes of sampling. Usually, but not always, any field parameter analyzed at the laboratory is outside of this holding time. Refer to sample analysis time for confirmation of holding time compliance.

The results are shown on the attached Report of Analysis(s). Results for solid matrices are reported on an as-received basis unless otherwise indicated. This report shall not be reproduced except in full and relates only to the samples included in this report.

Please do not hesitate to contact me or client services if you have any questions or need additional information.

Sincerely,

Rebekah Ross

Rebekah Ross
Project Manager

Laboratory's liability in any claim relating to analyses performed shall be limited to, at laboratory's option, repeating the analysis in question at laboratory's expense, or the refund of the charges paid for performance of said analysis.

2790 Whitten Road, Memphis, TN 38133
Main 901.213.2400 º Fax 901.213.2440
www.waypointanalytical.com

Certification Summary

Laboratory ID: WP MTN: Waypoint Analytical, LLC., Memphis, TN

State	Program	Lab ID	Expiration Date
Alabama	State Program	40750	02/28/2025
Arkansas	State Program	88-0650	02/07/2025
California	State Program	2904	06/30/2025
Florida	State Program - NELAP	E871157	06/30/2025
Georgia	State Program	C044	11/14/2025
Georgia	State Program	04015	06/30/2024
Illinois	State Program - NELAP	200078	10/31/2025
Kentucky	State Program	90047	12/31/2024
Kentucky	State Program	80215	06/30/2025
Kentucky	State Program	KY90047	12/31/2024
Louisiana	State Program - NELAP	LA037	12/31/2024
Louisiana	State Program - NELAP	04015	06/30/2025
Mississippi	State Program	MS	11/14/2025
North Carolina	State Program	47701	07/31/2025
North Carolina	State Program	415	12/31/2024
Pennsylvania	State Program - NELAP	68-03195	05/31/2025
South Carolina	State Program	84002	06/30/2024
Tennessee	State Program	02027	11/14/2025
Texas	State Program - NELAP	T104704180	09/30/2024
Virginia	State Program	00106	06/30/2025
Virginia	State Program - NELAP	460181	09/14/2024

2790 Whitten Road, Memphis, TN 38133
Main 901.213.2400 º Fax 901.213.2440
www.waypointanalytical.com

Sample Summary Table

Report Number: **24-228-0036**

Client Project Description: **Chickasaw Marine Terminal**
Chickasaw, AL
Project #2243359

Lab No	Client Sample ID	Matrix	Date Collected	Date Received
98745	Water Drum Composite	Aqueous	08/02/2024 13:10	08/15/2024

Waypoint ANALYTICAL
2790 Whitten Road, Memphis, TN 38133
Main 901.213.2400 º Fax 901.213.2440
www.waypointanalytical.com

Summary of Detected Analytes

Project: **Chickasaw Marine Terminal**

Report Number: **24-228-0036**

Client Sample ID / Method	Lab Sample ID / Parameters	Result	Units	Report Limit	Analyzed	Qualifiers
Water Drum Composite	**L 98745**					
4500H+B-2011	pH	6.8	s.u.		08/15/2024 14:47	
ASTM D93-08	Flash Point	>96	degrees C		08/16/2024 08:30	

2790 Whitten Road, Memphis, TN 38133
Main 901.213.2400 º Fax 901.213.2440
www.waypointanalytical.com

05143
LaBella Associates
Mr. Trey Helms
528 Mineral Trace
Hoover , AL 35244

Project Information : Chickasaw Marine Terminal
Chickasaw, AL
Project #2243359

Report Date : 08/16/2024
Received : 08/15/2024

Rebekah Ross
Project Manager

Report Number : **24-228-0036**

REPORT OF ANALYSIS

Lab No : **98745**
Sample ID : **Water Drum Composite**

Matrix: **Aqueous**
Sampled: **8/2/2024 13:10**

Test	Results	Units	MQL	DF	Date / Time Analyzed	By	Analytical Method
Flash Point	**>96**	degrees C		1	08/16/24 08:30	ANV	ASTM D93-08
pH	**6.8**	s.u.		1	08/15/24 14:47	ABB	4500H+B-2011

Qualifiers/ Definitions DF Dilution Factor MQL Method Quantitation Limit

2790 Whitten Road, Memphis, TN 38133
Main 901.213.2400 º Fax 901.213.2440
www.waypointanalytical.com

Quality Control Data

Client ID: **LaBella Associates**
Project Description: **Chickasaw Marine Terminal**
Report No: **24-228-0036**

QC Analytical Batch: L767754
Analysis Method: ASTM D93-08
Analysis Description: Flashpoint

Laboratory Control Sample LCS

Parameter	Units	Spike Conc.	LCS Result	LCS %Rec	% Rec Limits
Flash Point	degrees C	27	29	107	90-110

Waypoint ANALYTICAL
2790 Whitten Road, Memphis, TN 38133
Main 901.213.2400 ° Fax 901.213.2440
www.waypointanalytical.com

Shipment Receipt Form

Customer Number: **05143**
Customer Name: **LaBella Associates**
Report Number: **24-228-0036**

Shipping Method

(●) Fed Ex ( ) US Postal ( ) Lab ( ) Other :
( ) UPS ( ) Client ( ) Courier Thermometer ID: T135

Shipping container/cooler uncompromised?	(●) Yes	( ) No	
Number of coolers/boxes received	1		
Custody seals intact on shipping container/cooler?	( ) Yes	( ) No	(●) Not Present
Custody seals intact on sample bottles?	( ) Yes	( ) No	(●) Not Present
Chain of Custody (COC) present?	(●) Yes	( ) No	
COC agrees with sample label(s)?	(●) Yes	( ) No	
COC properly completed	(●) Yes	( ) No	
Samples in proper containers?	(●) Yes	( ) No	
Sample containers intact?	(●) Yes	( ) No	
Sufficient sample volume for indicated test(s)?	(●) Yes	( ) No	
All samples received within holding time?	(●) Yes	( ) No	
Cooler temperature in compliance?	(●) Yes	( ) No	( ) Not Present
Cooler/Samples arrived at the laboratory on ice. Samples were considered acceptable as cooling process had begun.	(●) Yes	( ) No	
Water - Sample containers properly preserved	(●) Yes	( ) No	( ) N/A
Water - VOA vials free of headspace	( ) Yes	( ) No	(●) N/A
Trip Blanks received with VOAs	( ) Yes	( ) No	(●) N/A
Soil VOA method 5035 – compliance criteria met	( ) Yes	( ) No	(●) N/A

☐ High concentration container (48 hr) ☐ Low concentration EnCore samplers (48 hr)
☐ High concentration pre-weighed (methanol -14 d) ☐ Low conc pre-weighed vials (Sod Bis -14 d)

Special precautions or instructions included? ( ) Yes (●) No

Comments: Originally received 8/6/24. Add ph & flashpoint to water drum composite per Mr. Trey Helms.

Signature: Makayla Weaver Date & Time: 08/15/2024 12:54:02

Client Name/Address	Client Project Manager/Contact	Billing Information	For Laboratory Use Only
LaBella/528 Mineral Trace, Hoover, AL	Trey Helms	Same	

Project Description	Project/Site Location (City/State)		Method of Shipment	Matrix Key
Chickasaw Marine Terminal	Chickasaw/AL	☐ RUSH – Additional charges apply ☐ Special Detection Limit(s) ☐ Date Results Needed	☑ Fed Ex ☐ UPS ☐ USPS ☐ Courier ☐ Client Drop Off Other	WW – Wastewater GW – Groundwater DW – Drinking Water S – Soil /Solid O – Oil P - Product M - Misc

Project Number	Project Manager Phone #	Project Manager Email	Purchase Order Number	Site/Facility ID #
2243359	205-362-1518	thelms@labellapc.com	2243359	

Waypoint ANALYTICAL
2790 Whitten Road
Memphis, TN 38133
(901) 213-2400

Unless noted, all containers per Table II of 40 CFR Part 136.

A	Cool < 10C Na2S2O3 (Micro Only)
B	Cool <= 6C
C	H2SO4 pH<2
D	None Required
E	NaOH pH>10
F	HNO3 pH<2
G	HCL pH<2
H	H3PO4 pH<2
I	Cool <= 6C NA2S2O3

Date	Time	Sample Identification	Number of Containers	Matrix (Refer to Key)	(G)rab or (C)omposite	TCLP VOCs	TCLP SVOCs	TCLP RCRA 8 Metals	Total PCBs	Ph + Flash					Comments/Notes
8-2-24	1300	Soil Drum Composite	2	S	C	✓	✓	✓	✓						Add ph + flashpoint to water drum composite per Trey Helms. (M) 8/15/24
8-2-24	1310	Water Drum Composite	6	GW	C	✓	✓	✓	✓	✓					

24-228-0036
05143
08-15-2024
12:52:49
LaBella Associates
Chickasaw Marine Terminal

For Laboratory Use Only		
Ice	Custody Seals	Lab Comments
Y/N	Y/N	
Blank/Cooler Temp		
T135 0.4		

Sampled by (Name – Print): Trey Helms

Client Remarks/Comments:

Relinquished by: (SIGNATURE)	Date Time	Received by: (SIGNATURE)	Date Time
	8-5-24/1030	FedEx	
Relinquished by: (SIGNATURE)	Date Time	Received by: (SIGNATURE)	Date Time
Relinquished by: (SIGNATURE)	Date Time	Received by: (SIGNATURE)	Date Time
			8/6/24 0840

APPENDIX C

EPA VISL CALCULATOR AND JOHNSON & ETTINGER MODEL OUTPUT

Office-SS1

Commercial Air Inputs

Variable	Commercial Air Default Value	Site-Specific Value
AF_{gw} (Attenuation Factor Groundwater) unitless	0.001	0.001
AF_{ss} (Attenuation Factor Sub-Slab) unitless	0.03	0.03
AT_{com} (averaging time - composite worker)	365	365
ED_{com} (exposure duration - composite worker) yr	25	25
EF_{com} (exposure frequency - composite worker) day/yr	250	250
ET_{com} (exposure time - composite worker) hr	8	8
THQ (target hazard quotient) unitless	0.1	0.1
LT (lifetime) yr	70	70
TR (target risk) unitless	1.0E-06	1.0E-06

Chickasaw, AL

Office -SS1

Commercial Vapor Intrusion Screening Levels (VISL)

Key: I = IRIS; P = PPRTV; O = OPP; A = ATSDR; C = Cal EPA; X = PPRTV Screening Level; H = HEAST; D = DWSHA; W = TEF applied; E = RPF applied; U = user provided; G = see RSL User's Guide Section 5; CA = cancer; NC = noncancer.

Chemical	CAS Number	Does the chemical meet the definition for volatility? (HLC>1E-5 or VP>1)	Does the chemical have inhalation toxicity data? (IUR and/or RfC)	Is Chemical Sufficiently Volatile and Toxic to Pose Inhalation Risk Via Vapor Intrusion from Soil Source? (C_{vp} > $C_{i,a}$,Target?)	Is Chemical Sufficiently Volatile and Toxic to Pose Inhalation Risk Via Vapor Intrusion from Groundwater Source? (C_{hc} > $C_{i,a}$,Target?)	Target Indoor Air Concentration (TCR=1E-06 or THQ=0.1) MIN($C_{ia,c}$,$C_{ia,nc}$) (µg/m³)	Toxicity Basis	Target Sub-Slab and Near-source Soil Gas Concentration (TCR=1E-06 or THQ=0.1) C_{sg},Target (µg/m³)	Target Groundwater Concentration (TCR=1E-06 or THQ=0.1) C_{gw},Target (µg/L)
Acetone	67-64-1	Yes	No	No Inhal. Tox. Info	No Inhal. Tox. Info	-		-	-
Benzene	71-43-2	Yes	Yes	Yes	Yes	1.57E+00	CA	5.24E+01	6.93E+00
Carbon Disulfide	75-15-0	Yes	Yes	Yes	Yes	3.07E+02	NC	1.02E+04	5.21E+02
Cyclohexane	110-82-7	Yes	Yes	Yes	Yes	2.63E+03	NC	8.76E+04	4.29E+02
Ethyl Chloride	75-00-3	Yes	Yes	Yes	Yes	1.75E+03	NC	5.84E+04	3.86E+03
Ethylbenzene	100-41-4	Yes	Yes	Yes	Yes	4.91E+00	CA	1.64E+02	1.52E+01
Heptane, N-	142-82-5	Yes	Yes	Yes	Yes	1.75E+02	NC	5.84E+03	2.14E+00
Hexane, N-	110-54-3	Yes	Yes	Yes	Yes	3.07E+02	NC	1.02E+04	4.17E+00
Hexanone, 2-	591-78-6	Yes	Yes	Yes	Yes	1.31E+01	NC	4.38E+02	3.45E+03
Methyl Ethyl Ketone (2-Butanone)	78-93-3	Yes	Yes	Yes	Yes	2.19E+03	NC	7.30E+04	9.41E+05
Methyl Isobutyl Ketone (4-methyl-2-pentanone)	108-10-1	Yes	Yes	Yes	Yes	1.31E+03	NC	4.38E+04	2.33E+05
Methyl tert-Butyl Ether (MTBE)	1634-04-4	Yes	Yes	Yes	Yes	4.72E+01	CA	1.57E+03	1.97E+03
Propylene	115-07-1	Yes	Yes	Yes	Yes	1.31E+03	NC	4.38E+04	1.64E+02
Styrene	100-42-5	Yes	Yes	Yes	Yes	4.38E+02	NC	1.46E+04	3.90E+03
Tetrachloroethylene	127-18-4	Yes	Yes	Yes	Yes	1.75E+01	NC	5.84E+02	2.42E+01
Tetrahydrofuran	109-99-9	Yes	Yes	Yes	Yes	8.76E+02	NC	2.92E+04	3.04E+05
Toluene	108-88-3	Yes	Yes	Yes	Yes	2.19E+03	NC	7.30E+04	8.07E+03
Trimethylbenzene, 1,2,4-	95-63-6	Yes	Yes	Yes	Yes	2.63E+01	NC	8.76E+02	1.04E+02
Trimethylpentane, 2,2,4-	540-84-1	Yes	No	No Inhal. Tox. Info	No Inhal. Tox. Info	-		-	-
Vinyl Acetate	108-05-4	Yes	Yes	Yes	Yes	8.76E+01	NC	2.92E+03	4.19E+03
Xylenes	1330-20-7	Yes	Yes	Yes	Yes	4.38E+01	NC	1.46E+03	1.62E+02

Commercial Vapor Intrusion Screening Levels (VISL)

Key: I = IRIS; P = PPRTV; O = OPP; A = ATSDR; C = Cal EPA; X = PPRTV Screening Level; H = HEAST; D = DWSHA; W = TEF applied; E = RPF applied; U = user provided; G = see RSL User's Guide Section 5; CA = cancer; NC = noncancer.

Is Target Groundwater Concentration < MCL? (C_{gw} < MCL?)	Pure Phase Vapor Concentration C_{vp}\ (25 °C)\ (µg/m³)	Maximum Groundwater Vapor Concentration C_{hc}\ (µg/m³)	Temperature for Maximum Groundwater Vapor Concentration (°C)	Lower Explosive Limit LEL (% by volume)	LEL Ref	IUR (ug/m³)⁻¹	IUR Ref	RfC (mg/m³)	RfC Ref	Mutagenic Indicator	Carcinogenic VISL TCR=1E-06 $C_{ia,c}$ (µg/m³)	Noncarcinogenic VISL THQ=0.1 $C_{ia,nc}$ (µg/m³)
	7.23E+08	1.43E+09	25	2.50	CRC	-		-		No	-	-
No (5)	3.98E+08	4.06E+08	25	1.20	CRC	7.80E-06	I	3.00E-02	I	No	1.57E+00	1.31E+01
--	1.47E+09	1.27E+09	25	1.30	CRC	-		7.00E-01	I	No	-	3.07E+02
--	4.38E+08	3.37E+08	25	1.30	CRC	-		6.00E+00	I	No	-	2.63E+03
--	3.50E+09	3.05E+09	25	3.80	CRC	-		4.00E+00	P	No	-	1.75E+03
Yes (700)	5.48E+07	5.44E+07	25	0.80	CRC	2.50E-06	C	1.00E+00	I	No	4.91E+00	4.38E+02
--	2.48E+08	2.78E+08	25	1.05	CRC	-		4.00E-01	P	No	-	1.75E+02
--	7.01E+08	6.99E+08	25	1.10	CRC	-		7.00E-01	I	No	-	3.07E+02
--	6.25E+07	6.55E+07	25	1.00	CRC	-		3.00E-02	I	No	-	1.31E+01
--	3.51E+08	5.19E+08	25	1.40	CRC	-		5.00E+00	I	No	-	2.19E+03
--	1.07E+08	1.07E+08	25	1.20	CRC	-		3.00E+00	I	No	-	1.31E+03
--	1.19E+09	1.22E+09	25	2.00	YAWS	2.60E-07	C	3.00E+00	I	No	4.72E+01	1.31E+03
--	1.97E+10	1.60E+09	25	2.00	CRC	-		3.00E+00	C	No	-	1.31E+03
No (100)	3.58E+07	3.49E+07	25	0.90	CRC	-		1.00E+00	I	No	-	4.38E+02
No (5)	1.65E+08	1.49E+08	25	-		2.60E-07	I	4.00E-02	I	No	4.72E+01	1.75E+01
--	6.29E+08	2.88E+09	25	2.00	CRC	-		2.00E+00	I	No	-	8.76E+02
No (1000)	1.41E+08	1.43E+08	25	1.10	CRC	-		5.00E+00	I	No	-	2.19E+03
--	1.36E+07	1.44E+07	25	0.90	CRC	-		6.00E-02	I	No	-	2.63E+01
	3.03E+08	3.03E+08	25	0.90	YAWS	-		-		No	-	-
--	4.17E+08	4.18E+08	25	2.60	CRC	-		2.00E-01	I	No	-	8.76E+01
Yes (10000)	4.56E+07	2.87E+07	25	-		-		1.00E-01	I	No	-	4.38E+01

Commercial Vapor Intrusion Risk

Chemical	CAS Number	Site Sub-Slab and Exterior Soil Gas Concentration C_{sg} \ ($\mu g/m^3$)	Site Indoor Air Concentration $C_{i,a}$ \ ($\mu g/m^3$)	VI Carcinogenic Risk CDI ($\mu g/m^3$)
Acetone	67-64-1	160	-	-
Benzene	71-43-2	20	6.00E-01	4.89E-02
Carbon Disulfide	75-15-0	14	4.20E-01	3.42E-02
Cyclohexane	110-82-7	39	1.17E+00	9.54E-02
Ethyl Chloride	75-00-3	8.2	2.46E-01	2.01E-02
Ethylbenzene	100-41-4	8.5	2.55E-01	2.08E-02
Heptane, N-	142-82-5	14	4.20E-01	3.42E-02
Hexane, N-	110-54-3	54	1.62E+00	1.32E-01
Hexanone, 2-	591-78-6	23	6.90E-01	5.63E-02
Methyl Ethyl Ketone (2-Butanone)	78-93-3	57	1.71E+00	1.39E-01
Methyl Isobutyl Ketone (4-methyl-2-pentanone)	108-10-1	15	4.50E-01	3.67E-02
Methyl tert-Butyl Ether (MTBE)	1634-04-4	15	4.50E-01	3.67E-02
Propylene	115-07-1	130	3.90E+00	3.18E-01
Styrene	100-42-5	6.4	1.92E-01	1.57E-02
Tetrachloroethylene	127-18-4	22	6.60E-01	5.38E-02
Tetrahydrofuran	109-99-9	22	6.60E-01	5.38E-02
Toluene	108-88-3	63	1.89E+00	1.54E-01
Trimethylbenzene, 1,2,4-	95-63-6	5.7	1.71E-01	1.39E-02
Trimethylpentane, 2,2,4-	540-84-1	11	-	-
Vinyl Acetate	108-05-4	9.2	2.76E-01	2.25E-02
Xylenes	1330-20-7	36	1.08E+00	8.81E-02
**Sum*		-	-	-

Commercial Vapor Intrusion Risk

VI Carcinogenic Risk CR	VI Hazard CDI (mg/m³)	VI Hazard HQ	IUR (ug/m³)⁻¹	IUR Ref	Chronic RfC (mg/m³)	RfC Ref	Temperature (℃)\ for Groundwater Vapor Concentration	Mutagen?
-	-	-	-		-		25	No
3.82E-07	1.37E-04	4.57E-03	7.80E-06	I	3.00E-02	I	25	No
-	9.59E-05	1.37E-04	-		7.00E-01	I	25	No
-	2.67E-04	4.45E-05	-		6.00E+00	I	25	No
-	5.62E-05	1.40E-05	-		4.00E+00	P	25	No
5.20E-08	5.82E-05	5.82E-05	2.50E-06	C	1.00E+00	I	25	No
-	9.59E-05	2.40E-04	-		4.00E-01	P	25	No
-	3.70E-04	5.28E-04	-		7.00E-01	I	25	No
-	1.58E-04	5.25E-03	-		3.00E-02	I	25	No
-	3.90E-04	7.81E-05	-		5.00E+00	I	25	No
-	1.03E-04	3.42E-05	-		3.00E+00	I	25	No
9.54E-09	1.03E-04	3.42E-05	2.60E-07	C	3.00E+00	I	25	No
-	8.90E-04	2.97E-04	-		3.00E+00	C	25	No
-	4.38E-05	4.38E-05	-		1.00E+00	I	25	No
1.40E-08	1.51E-04	3.77E-03	2.60E-07	I	4.00E-02	I	25	No
-	1.51E-04	7.53E-05	-		2.00E+00	I	25	No
-	4.32E-04	8.63E-05	-		5.00E+00	I	25	No
-	3.90E-05	6.51E-04	-		6.00E-02	I	25	No
-	-	-	-		-		25	No
-	6.30E-05	3.15E-04	-		2.00E-01	I	25	No
-	2.47E-04	2.47E-03	-		1.00E-01	I	25	No
4.57E-07	-	*1.87E-02*	-		-		-	

Chemical Properties

Chemical	CAS Number	Does the chemical meet the definition for volatility? (HLC>1E-5 or VP>1)	Does the chemical have inhalation toxicity data? (IUR and/or RfC)	MW	MW Ref	Vapor Pressure VP (mm Hg)	VP Ref	S (mg/L)	S Ref	MCL (ug/L)
Acetone	67-64-1	Yes	No	58.08	PHYSPROP	2.32E+02	PHYSPROP	1.00E+06	PHYSPROP	-
Benzene	71-43-2	Yes	Yes	78.12	PHYSPROP	9.48E+01	PHYSPROP	1.79E+03	PHYSPROP	5
Carbon Disulfide	75-15-0	Yes	Yes	76.14	PHYSPROP	3.59E+02	PHYSPROP	2.16E+03	PHYSPROP	-
Cyclohexane	110-82-7	Yes	Yes	84.16	PHYSPROP	9.69E+01	PHYSPROP	5.50E+01	PHYSPROP	-
Ethyl Chloride	75-00-3	Yes	Yes	64.52	PHYSPROP	1.01E+03	PHYSPROP	6.71E+03	PHYSPROP	-
Ethylbenzene	100-41-4	Yes	Yes	106.17	PHYSPROP	9.60E+00	PHYSPROP	1.69E+02	PHYSPROP	700
Heptane, N-	142-82-5	Yes	Yes	100.21	PHYSPROP	4.60E+01	PHYSPROP	3.40E+00	PHYSPROP	-
Hexane, N-	110-54-3	Yes	Yes	86.18	PHYSPROP	1.51E+02	PHYSPROP	9.50E+00	PHYSPROP	-
Hexanone, 2-	591-78-6	Yes	Yes	100.16	PHYSPROP	1.16E+01	PHYSPROP	1.72E+04	PHYSPROP	-
Methyl Ethyl Ketone (2-Butanone)	78-93-3	Yes	Yes	72.11	PHYSPROP	9.06E+01	PHYSPROP	2.23E+05	PHYSPROP	-
Methyl Isobutyl Ketone (4-methyl-2-pentanone)	108-10-1	Yes	Yes	100.16	PHYSPROP	1.99E+01	PHYSPROP	1.90E+04	PHYSPROP	-
Methyl tert-Butyl Ether (MTBE)	1634-04-4	Yes	Yes	88.15	PHYSPROP	2.50E+02	PHYSPROP	5.10E+04	PHYSPROP	-
Propylene	115-07-1	Yes	Yes	42.08	PHYSPROP	8.69E+03	PHYSPROP	2.00E+02	PHYSPROP	-
Styrene	100-42-5	Yes	Yes	104.15	PHYSPROP	6.40E+00	PHYSPROP	3.10E+02	PHYSPROP	100
Tetrachloroethylene	127-18-4	Yes	Yes	165.83	PHYSPROP	1.85E+01	PHYSPROP	2.06E+02	PHYSPROP	5
Tetrahydrofuran	109-99-9	Yes	Yes	72.11	PHYSPROP	1.62E+02	PHYSPROP	1.00E+06	PHYSPROP	-
Toluene	108-88-3	Yes	Yes	92.14	PHYSPROP	2.84E+01	PHYSPROP	5.26E+02	PHYSPROP	1000
Trimethylbenzene, 1,2,4-	95-63-6	Yes	Yes	120.20	PHYSPROP	2.10E+00	PHYSPROP	5.70E+01	PHYSPROP	-
Trimethylpentane, 2,2,4-	540-84-1	Yes	No	114.23	PHYSPROP	4.93E+01	PHYSPROP	2.44E+00	PHYSPROP	-
Vinyl Acetate	108-05-4	Yes	Yes	86.09	PHYSPROP	9.02E+01	PHYSPROP	2.00E+04	PHYSPROP	-
Xylenes	1330-20-7	Yes	Yes	106.17	PHYSPROP	7.99E+00	PHYSPROP	1.06E+02	PHYSPROP	10000

Chemical Properties

HLC (atm-m ^{3}/mole)	Henry's Law Constant (unitless)	H` and HLC Ref	Henry's Law Constant Used in Calcs (unitless)	Normal Boiling Point BP (K)	BP Ref	Critical Temperature T_c\ (K)	T_c\ Ref	Enthalpy of vaporization at the normal boiling point $\Delta H_{v,b}$\ (cal/mol)	$\Delta H_{v,b}$\ Ref	Lower Explosive Limit LEL (% by volume)	LEL Ref
3.50E-05	1.43E-03	PHYSPROP	1.43E-03	329.15	PHYSPROP	5.08E+02	CRC	6955.07	CRC	2.50	CRC
5.55E-03	2.27E-01	PHYSPROP	2.27E-01	353.15	PHYSPROP	5.62E+02	CRC	7342.26	CRC	1.20	CRC
1.44E-02	5.89E-01	PHYSPROP	5.89E-01	319.15	PHYSPROP	5.52E+02	CRC	6391.01	CRC	1.30	CRC
1.50E-01	6.13E+00	PHYSPROP	6.13E+00	353.85	PHYSPROP	5.53E+02	CRC	7163.00	CRC	1.30	CRC
1.11E-02	4.54E-01	PHYSPROP	4.54E-01	285.45	PHYSPROP	4.60E+02	CRC	5891.49	CRC	3.80	CRC
7.88E-03	3.22E-01	PHYSPROP	3.22E-01	409.25	PHYSPROP	6.17E+02	CRC	8501.43	CRC	0.80	CRC
2.00E+00	8.18E+01	EPI	8.18E+01	371.65	PHYSPROP	5.40E+02	CRC	7593.21	CRC	1.05	CRC
1.80E+00	7.36E+01	EPI	7.36E+01	341.85	PHYSPROP	5.08E+02	CRC	6895.32	CRC	1.10	CRC
9.32E-05	3.81E-03	EPI	3.81E-03	400.75	PHYSPROP	5.87E+02	CRC	8687.86	CRC	1.00	CRC
5.69E-05	2.33E-03	PHYSPROP	2.33E-03	352.65	PHYSPROP	5.37E+02	CRC	7480.88	CRC	1.40	CRC
1.38E-04	5.64E-03	EPI	5.64E-03	389.65	PHYSPROP	5.75E+02	CRC	8243.31	CRC	1.20	CRC
5.87E-04	2.40E-02	PHYSPROP	2.40E-02	328.15	PHYSPROP	4.97E+02	CRC	6677.82	CRC	2.00	YAWS
1.96E-01	8.01E+00	PHYSPROP	8.01E+00	225.15	PHYSPROP	3.65E+02	CRC	4402.49	CRC	2.00	CRC
2.75E-03	1.12E-01	PHYSPROP	1.12E-01	418.15	PHYSPROP	6.35E+02	CRC	9249.52	CRC	0.90	CRC
1.77E-02	7.24E-01	PHYSPROP	7.24E-01	394.45	PHYSPROP	6.20E+02	YAWS	8288.72	CRC	-	
7.05E-05	2.88E-03	PHYSPROP	2.88E-03	338.15	PHYSPROP	5.40E+02	CRC	7124.76	CRC	2.00	CRC
6.64E-03	2.71E-01	PHYSPROP	2.71E-01	383.75	PHYSPROP	5.92E+02	CRC	7930.21	CRC	1.10	CRC
6.16E-03	2.52E-01	PHYSPROP	2.52E-01	442.45	PHYSPROP	6.49E+02	CRC	9368.80	TOXNET	0.90	CRC
3.04E+00	1.24E+02	EPI	1.24E+02	372.35	PHYSPROP	5.44E+02	CRC	7358.99	CRC	0.90	YAWS
5.11E-04	2.09E-02	EPI	2.09E-02	345.95	PHYSPROP	5.19E+02	CRC	8269.60	CRC	2.60	CRC
6.63E-03	2.71E-01	PHYSPROP	2.71E-01	411.65	PHYSPROP	6.20E+02	YAWS	8523.00	Weast	-	

Office-SS2

Commercial Air Inputs

Variable	Commercial Air Default Value	Site-Specific Value
AF_{gw} (Attenuation Factor Groundwater) unitless	0.001	0.001
AF_{ss} (Attenuation Factor Sub-Slab) unitless	0.03	0.03
AT_{com} (averaging time - composite worker)	365	365
ED_{com} (exposure duration - composite worker) yr	25	25
EF_{com} (exposure frequency - composite worker) day/yr	250	250
ET_{com} (exposure time - composite worker) hr	8	8
THQ (target hazard quotient) unitless	0.1	0.1
LT (lifetime) yr	70	70
TR (target risk) unitless	1.0E-06	1.0E-06

Chickasaw, AL

SS-2

Commercial Vapor Intrusion Screening Levels (VISL)

Key: I = IRIS; P = PPRTV; O = OPP; A = ATSDR; C = Cal EPA; X = PPRTV Screening Level; H = HEAST; D = DWSHA; W = TEF applied; E = RPF applied; U = user provided; G = see RSL User's Guide Section 5; CA = cancer; NC = noncancer.

Chemical	CAS Number	Does the chemical meet the definition for volatility? (HLC>1E-5 or VP>1)	Does the chemical have inhalation toxicity data? (IUR and/or RfC)	Is Chemical Sufficiently Volatile and Toxic to Pose Inhalation Risk Via Vapor Intrusion from Soil Source? (C_{vp} > $C_{i,a}$,Target?)	Is Chemical Sufficiently Volatile and Toxic to Pose Inhalation Risk Via Vapor Intrusion from Groundwater Source? (C_{hc} > $C_{i,a}$,Target?)	Target Indoor Air Concentration (TCR=1E-06 or THQ=0.1) MIN($C_{ia,c}$,$C_{ia,nc}$) (µg/m³)	Toxicity Basis	Target Sub-Slab and Near-source Soil Gas Concentration (TCR=1E-06 or THQ=0.1) C_{sg},Target (µg/m³)	Target Groundwater Concentration (TCR=1E-06 or THQ=0.1) C_{gw},Target (µg/L)
Acetone	67-64-1	Yes	No	No Inhal. Tox. Info	No Inhal. Tox. Info	-		-	-
Benzene	71-43-2	Yes	Yes	Yes	Yes	1.57E+00	CA	5.24E+01	6.93E+00
Carbon Disulfide	75-15-0	Yes	Yes	Yes	Yes	3.07E+02	NC	1.02E+04	5.21E+02
Cyclohexane	110-82-7	Yes	Yes	Yes	Yes	2.63E+03	NC	8.76E+04	4.29E+02
Dichloroethane, 1,1-	75-34-3	Yes	Yes	Yes	Yes	7.67E+00	CA	2.56E+02	3.34E+01
Ethyl Chloride	75-00-3	Yes	Yes	Yes	Yes	1.75E+03	NC	5.84E+04	3.86E+03
Ethylbenzene	100-41-4	Yes	Yes	Yes	Yes	4.91E+00	CA	1.64E+02	1.52E+01
Heptane, N-	142-82-5	Yes	Yes	Yes	Yes	1.75E+02	NC	5.84E+03	2.14E+00
Hexane, N-	110-54-3	Yes	Yes	Yes	Yes	3.07E+02	NC	1.02E+04	4.17E+00
Hexanone, 2-	591-78-6	Yes	Yes	Yes	Yes	1.31E+01	NC	4.38E+02	3.45E+03
Methyl Ethyl Ketone (2-Butanone)	78-93-3	Yes	Yes	Yes	Yes	2.19E+03	NC	7.30E+04	9.41E+05
Methyl Isobutyl Ketone (4-methyl-2-pentanone)	108-10-1	Yes	Yes	Yes	Yes	1.31E+03	NC	4.38E+04	2.33E+05
Methyl tert-Butyl Ether (MTBE)	1634-04-4	Yes	Yes	Yes	Yes	4.72E+01	CA	1.57E+03	1.97E+03
Methylene Chloride	75-09-2	Yes	Yes	Yes	Yes	2.63E+02	NC	8.76E+03	1.98E+03
Propylene	115-07-1	Yes	Yes	Yes	Yes	1.31E+03	NC	4.38E+04	1.64E+02
Styrene	100-42-5	Yes	Yes	Yes	Yes	4.38E+02	NC	1.46E+04	3.90E+03
Tetrachloroethylene	127-18-4	Yes	Yes	Yes	Yes	1.75E+01	NC	5.84E+02	2.42E+01
Tetrahydrofuran	109-99-9	Yes	Yes	Yes	Yes	8.76E+02	NC	2.92E+04	3.04E+05
Toluene	108-88-3	Yes	Yes	Yes	Yes	2.19E+03	NC	7.30E+04	8.07E+03
Trimethylbenzene, 1,2,4-	95-63-6	Yes	Yes	Yes	Yes	2.63E+01	NC	8.76E+02	1.04E+02
Trimethylpentane, 2,2,4-	540-84-1	Yes	No	No Inhal. Tox. Info	No Inhal. Tox. Info	-		-	-
Vinyl Acetate	108-05-4	Yes	Yes	Yes	Yes	8.76E+01	NC	2.92E+03	4.19E+03
Xylenes	1330-20-7	Yes	Yes	Yes	Yes	4.38E+01	NC	1.46E+03	1.62E+02

Commercial Vapor Intrusion Screening Levels (VISL)

Key: I = IRIS; P = PPRTV; O = OPP; A = ATSDR; C = Cal EPA; X = PPRTV Screening Level; H = HEAST; D = DWSHA; W = TEF applied; E = RPF applied; U = user provided; G = see RSL User's Guide Section 5; CA = cancer; NC = noncancer.

Is Target Groundwater Concentration < MCL? (C_{gw} < MCL?)	Pure Phase Vapor Concentration C_{vp}\ (25 ℃)\ (µg/m³)	Maximum Groundwater Vapor Concentration C_{hc}\ (µg/m³)	Temperature for Maximum Groundwater Vapor Concentration (℃)	Lower Explosive Limit LEL (% by volume)	LEL Ref	IUR (ug/m³)⁻¹	IUR Ref	RfC (mg/m³)	RfC Ref	Mutagenic Indicator	Carcinogenic VISL TCR=1E-06 $C_{ia,c}$ (µg/m³)	Noncarcinogenic VISL THQ=0.1 $C_{ia,nc}$ (µg/m³)
	7.23E+08	1.43E+09	25	2.50	CRC	-		-		No	-	-
No (5)	3.98E+08	4.06E+08	25	1.20	CRC	7.80E-06	I	3.00E-02	I	No	1.57E+00	1.31E+01
--	1.47E+09	1.27E+09	25	1.30	CRC	-		7.00E-01	I	No	-	3.07E+02
--	4.38E+08	3.37E+08	25	1.30	CRC	-		6.00E+00	I	No	-	2.63E+03
--	1.21E+09	1.16E+09	25	5.40	CRC	1.60E-06	C	-		No	7.67E+00	-
--	3.50E+09	3.05E+09	25	3.80	CRC	-		4.00E+00	P	No	-	1.75E+03
Yes (700)	5.48E+07	5.44E+07	25	0.80	CRC	2.50E-06	C	1.00E+00	I	No	4.91E+00	4.38E+02
--	2.48E+08	2.78E+08	25	1.05	CRC	-		4.00E-01	P	No	-	1.75E+02
--	7.01E+08	6.99E+08	25	1.10	CRC	-		7.00E-01	I	No	-	3.07E+02
--	6.25E+07	6.55E+07	25	1.00	CRC	-		3.00E-02	I	No	-	1.31E+01
--	3.51E+08	5.19E+08	25	1.40	CRC	-		5.00E+00	I	No	-	2.19E+03
--	1.07E+08	1.07E+08	25	1.20	CRC	-		3.00E+00	I	No	-	1.31E+03
--	1.19E+09	1.22E+09	25	2.00	YAWS	2.60E-07	C	3.00E+00	I	No	4.72E+01	1.31E+03
No (5)	1.99E+09	1.73E+09	25	13.00	CRC	1.00E-08	I	6.00E-01	I	Mut	1.23E+03	2.63E+02
--	1.97E+10	1.60E+09	25	2.00	CRC	-		3.00E+00	C	No	-	1.31E+03
No (100)	3.58E+07	3.49E+07	25	0.90	CRC	-		1.00E+00	I	No	-	4.38E+02
No (5)	1.65E+08	1.49E+08	25	-		2.60E-07	I	4.00E-02	I	No	4.72E+01	1.75E+01
--	6.29E+08	2.88E+09	25	2.00	CRC	-		2.00E+00	I	No	-	8.76E+02
No (1000)	1.41E+08	1.43E+08	25	1.10	CRC	-		5.00E+00	I	No	-	2.19E+03
--	1.36E+07	1.44E+07	25	0.90	CRC	-		6.00E-02	I	No	-	2.63E+01
	3.03E+08	3.03E+08	25	0.90	YAWS	-		-		No	-	-
--	4.17E+08	4.18E+08	25	2.60	CRC	-		2.00E-01	I	No	-	8.76E+01
Yes (10000)	4.56E+07	2.87E+07	25	-		-		1.00E-01	I	No	-	4.38E+01

Commercial Vapor Intrusion Risk

Chemical	CAS Number	Site Sub-Slab and Exterior Soil Gas Concentration C_{sg}\ ($\mu g/m^3$)	Site Indoor Air Concentration $C_{i,a}$\ ($\mu g/m^3$)	VI Carcinogenic Risk CDI ($\mu g/m^3$)
Acetone	67-64-1	340	-	-
Benzene	71-43-2	18	5.40E-01	4.40E-02
Carbon Disulfide	75-15-0	19	5.70E-01	4.65E-02
Cyclohexane	110-82-7	21	6.30E-01	5.14E-02
Dichloroethane, 1,1-	75-34-3	4	1.20E-01	9.78E-03
Ethyl Chloride	75-00-3	-	-	-
Ethylbenzene	100-41-4	4.8	1.44E-01	1.17E-02
Heptane, N-	142-82-5	19	5.70E-01	4.65E-02
Hexane, N-	110-54-3	64	1.92E+00	1.57E-01
Hexanone, 2-	591-78-6	18	5.40E-01	4.40E-02
Methyl Ethyl Ketone (2-Butanone)	78-93-3	26	7.80E-01	6.36E-02
Methyl Isobutyl Ketone (4-methyl-2-pentanone)	108-10-1	6.1	1.83E-01	1.49E-02
Methyl tert-Butyl Ether (MTBE)	1634-04-4	-	-	-
Methylene Chloride	75-09-2	230	6.90E+00	5.63E-01
Propylene	115-07-1	440	1.32E+01	1.08E+00
Styrene	100-42-5	6.2	1.86E-01	1.52E-02
Tetrachloroethylene	127-18-4	9.2	2.76E-01	2.25E-02
Tetrahydrofuran	109-99-9	4.7	1.41E-01	1.15E-02
Toluene	108-88-3	20	6.00E-01	4.89E-02
Trimethylbenzene, 1,2,4-	95-63-6	5.4	1.62E-01	1.32E-02
Trimethylpentane, 2,2,4-	540-84-1	5.6	-	-
Vinyl Acetate	108-05-4	5.3	1.59E-01	1.30E-02
Xylenes	1330-20-7	19	5.70E-01	4.65E-02
**Sum*		-	-	-

Commercial Vapor Intrusion Risk

VI Carcinogenic Risk CR	VI Hazard CDI (mg/m³)	VI Hazard HQ	IUR (ug/m³)⁻¹	IUR Ref	Chronic RfC (mg/m³)	RfC Ref	Temperature (℃)\ for Groundwater Vapor Concentration	Mutagen?
-	-	-	-		-		25	No
3.43E-07	1.23E-04	4.11E-03	7.80E-06	I	3.00E-02	I	25	No
-	1.30E-04	1.86E-04	-		7.00E-01	I	25	No
-	1.44E-04	2.40E-05	-		6.00E+00	I	25	No
1.57E-08	2.74E-05	-	1.60E-06	C	-		25	No
-	-	-	-		4.00E+00	P	25	No
2.94E-08	3.29E-05	3.29E-05	2.50E-06	C	1.00E+00	I	25	No
-	1.30E-04	3.25E-04	-		4.00E-01	P	25	No
-	4.38E-04	6.26E-04	-		7.00E-01	I	25	No
-	1.23E-04	4.11E-03	-		3.00E-02	I	25	No
-	1.78E-04	3.56E-05	-		5.00E+00	I	25	No
-	4.18E-05	1.39E-05	-		3.00E+00	I	25	No
-	-	-	2.60E-07	C	3.00E+00	I	25	No
5.63E-09	1.58E-03	2.63E-03	1.00E-08	I	6.00E-01	I	25	Mut
-	3.01E-03	1.00E-03	-		3.00E+00	C	25	No
-	4.25E-05	4.25E-05	-		1.00E+00	I	25	No
5.85E-09	6.30E-05	1.58E-03	2.60E-07	I	4.00E-02	I	25	No
-	3.22E-05	1.61E-05	-		2.00E+00	I	25	No
-	1.37E-04	2.74E-05	-		5.00E+00	I	25	No
-	3.70E-05	6.16E-04	-		6.00E-02	I	25	No
-	-	-	-		-		25	No
-	3.63E-05	1.82E-04	-		2.00E-01	I	25	No
-	1.30E-04	1.30E-03	-		1.00E-01	I	25	No
4.00E-07	*-*	*1.69E-02*	*-*		*-*		*-*	

Chemical Properties

Chemical	CAS Number	Does the chemical meet the definition for volatility? (HLC>1E-5 or VP>1)	Does the chemical have inhalation toxicity data? (IUR and/or RfC)	MW	MW Ref	Vapor Pressure VP (mm Hg)	VP Ref	S (mg/L)	S Ref	MCL (ug/L)
Acetone	67-64-1	Yes	No	58.08	PHYSPROP	2.32E+02	PHYSPROP	1.00E+06	PHYSPROP	-
Benzene	71-43-2	Yes	Yes	78.12	PHYSPROP	9.48E+01	PHYSPROP	1.79E+03	PHYSPROP	5
Carbon Disulfide	75-15-0	Yes	Yes	76.14	PHYSPROP	3.59E+02	PHYSPROP	2.16E+03	PHYSPROP	-
Cyclohexane	110-82-7	Yes	Yes	84.16	PHYSPROP	9.69E+01	PHYSPROP	5.50E+01	PHYSPROP	-
Dichloroethane, 1,1-	75-34-3	Yes	Yes	98.96	PHYSPROP	2.27E+02	PHYSPROP	5.04E+03	PHYSPROP	-
Ethyl Chloride	75-00-3	Yes	Yes	64.52	PHYSPROP	1.01E+03	PHYSPROP	6.71E+03	PHYSPROP	-
Ethylbenzene	100-41-4	Yes	Yes	106.17	PHYSPROP	9.60E+00	PHYSPROP	1.69E+02	PHYSPROP	700
Heptane, N-	142-82-5	Yes	Yes	100.21	PHYSPROP	4.60E+01	PHYSPROP	3.40E+00	PHYSPROP	-
Hexane, N-	110-54-3	Yes	Yes	86.18	PHYSPROP	1.51E+02	PHYSPROP	9.50E+00	PHYSPROP	-
Hexanone, 2-	591-78-6	Yes	Yes	100.16	PHYSPROP	1.16E+01	PHYSPROP	1.72E+04	PHYSPROP	-
Methyl Ethyl Ketone (2-Butanone)	78-93-3	Yes	Yes	72.11	PHYSPROP	9.06E+01	PHYSPROP	2.23E+05	PHYSPROP	-
Methyl Isobutyl Ketone (4-methyl-2-pentanone)	108-10-1	Yes	Yes	100.16	PHYSPROP	1.99E+01	PHYSPROP	1.90E+04	PHYSPROP	-
Methyl tert-Butyl Ether (MTBE)	1634-04-4	Yes	Yes	88.15	PHYSPROP	2.50E+02	PHYSPROP	5.10E+04	PHYSPROP	-
Methylene Chloride	75-09-2	Yes	Yes	84.93	PHYSPROP	4.35E+02	PHYSPROP	1.30E+04	PHYSPROP	5
Propylene	115-07-1	Yes	Yes	42.08	PHYSPROP	8.69E+03	PHYSPROP	2.00E+02	PHYSPROP	-
Styrene	100-42-5	Yes	Yes	104.15	PHYSPROP	6.40E+00	PHYSPROP	3.10E+02	PHYSPROP	100
Tetrachloroethylene	127-18-4	Yes	Yes	165.83	PHYSPROP	1.85E+01	PHYSPROP	2.06E+02	PHYSPROP	5
Tetrahydrofuran	109-99-9	Yes	Yes	72.11	PHYSPROP	1.62E+02	PHYSPROP	1.00E+06	PHYSPROP	-
Toluene	108-88-3	Yes	Yes	92.14	PHYSPROP	2.84E+01	PHYSPROP	5.26E+02	PHYSPROP	1000
Trimethylbenzene, 1,2,4-	95-63-6	Yes	Yes	120.20	PHYSPROP	2.10E+00	PHYSPROP	5.70E+01	PHYSPROP	-
Trimethylpentane, 2,2,4-	540-84-1	Yes	No	114.23	PHYSPROP	4.93E+01	PHYSPROP	2.44E+00	PHYSPROP	-
Vinyl Acetate	108-05-4	Yes	Yes	86.09	PHYSPROP	9.02E+01	PHYSPROP	2.00E+04	PHYSPROP	-
Xylenes	1330-20-7	Yes	Yes	106.17	PHYSPROP	7.99E+00	PHYSPROP	1.06E+02	PHYSPROP	10000

Chemical Properties

HLC (atm-m ^{3}/mole)	Henry's Law Constant (unitless)	H` and HLC Ref	Henry's Law Constant Used in Calcs (unitless)	Normal Boiling Point BP (K)	BP Ref	Critical Temperature T_c\ (K)	T_c\ Ref	Enthalpy of vaporization at the normal boiling point $\Delta H_{v,b}$\ (cal/mol)	$\Delta H_{v,b}$\ Ref	Lower Explosive Limit LEL (% by volume)	LEL Ref
3.50E-05	1.43E-03	PHYSPROP	1.43E-03	329.15	PHYSPROP	5.08E+02	CRC	6955.07	CRC	2.50	CRC
5.55E-03	2.27E-01	PHYSPROP	2.27E-01	353.15	PHYSPROP	5.62E+02	CRC	7342.26	CRC	1.20	CRC
1.44E-02	5.89E-01	PHYSPROP	5.89E-01	319.15	PHYSPROP	5.52E+02	CRC	6391.01	CRC	1.30	CRC
1.50E-01	6.13E+00	PHYSPROP	6.13E+00	353.85	PHYSPROP	5.53E+02	CRC	7163.00	CRC	1.30	CRC
5.62E-03	2.30E-01	PHYSPROP	2.30E-01	330.55	PHYSPROP	5.23E+02	CRC	6895.32	CRC	5.40	CRC
1.11E-02	4.54E-01	PHYSPROP	4.54E-01	285.45	PHYSPROP	4.60E+02	CRC	5891.49	CRC	3.80	CRC
7.88E-03	3.22E-01	PHYSPROP	3.22E-01	409.25	PHYSPROP	6.17E+02	CRC	8501.43	CRC	0.80	CRC
2.00E+00	8.18E+01	EPI	8.18E+01	371.65	PHYSPROP	5.40E+02	CRC	7593.21	CRC	1.05	CRC
1.80E+00	7.36E+01	EPI	7.36E+01	341.85	PHYSPROP	5.08E+02	CRC	6895.32	CRC	1.10	CRC
9.32E-05	3.81E-03	EPI	3.81E-03	400.75	PHYSPROP	5.87E+02	CRC	8687.86	CRC	1.00	CRC
5.69E-05	2.33E-03	PHYSPROP	2.33E-03	352.65	PHYSPROP	5.37E+02	CRC	7480.88	CRC	1.40	CRC
1.38E-04	5.64E-03	EPI	5.64E-03	389.65	PHYSPROP	5.75E+02	CRC	8243.31	CRC	1.20	CRC
5.87E-04	2.40E-02	PHYSPROP	2.40E-02	328.15	PHYSPROP	4.97E+02	CRC	6677.82	CRC	2.00	YAWS
3.25E-03	1.33E-01	PHYSPROP	1.33E-01	313.15	PHYSPROP	5.08E+02	CRC	6706.50	CRC	13.00	CRC
1.96E-01	8.01E+00	PHYSPROP	8.01E+00	225.15	PHYSPROP	3.65E+02	CRC	4402.49	CRC	2.00	CRC
2.75E-03	1.12E-01	PHYSPROP	1.12E-01	418.15	PHYSPROP	6.35E+02	CRC	9249.52	CRC	0.90	CRC
1.77E-02	7.24E-01	PHYSPROP	7.24E-01	394.45	PHYSPROP	6.20E+02	YAWS	8288.72	CRC	-	
7.05E-05	2.88E-03	PHYSPROP	2.88E-03	338.15	PHYSPROP	5.40E+02	CRC	7124.76	CRC	2.00	CRC
6.64E-03	2.71E-01	PHYSPROP	2.71E-01	383.75	PHYSPROP	5.92E+02	CRC	7930.21	CRC	1.10	CRC
6.16E-03	2.52E-01	PHYSPROP	2.52E-01	442.45	PHYSPROP	6.49E+02	CRC	9368.80	TOXNET	0.90	CRC
3.04E+00	1.24E+02	EPI	1.24E+02	372.35	PHYSPROP	5.44E+02	CRC	7358.99	CRC	0.90	YAWS
5.11E-04	2.09E-02	EPI	2.09E-02	345.95	PHYSPROP	5.19E+02	CRC	8269.60	CRC	2.60	CRC
6.63E-03	2.71E-01	PHYSPROP	2.71E-01	411.65	PHYSPROP	6.20E+02	YAWS	8523.00	Weast	-	

Office-SS3

Commercial Air Inputs

Variable	Commercial Air Default Value	Site-Specific Value
AF_{gw} (Attenuation Factor Groundwater) unitless	0.001	0.001
AF_{ss} (Attenuation Factor Sub-Slab) unitless	0.03	0.03
AT_{com} (averaging time - composite worker)	365	365
ED_{com} (exposure duration - composite worker) yr	25	25
EF_{com} (exposure frequency - composite worker) day/yr	250	250
ET_{com} (exposure time - composite worker) hr	8	8
THQ (target hazard quotient) unitless	0.1	0.1
LT (lifetime) yr	70	70
TR (target risk) unitless	1.0E-06	1.0E-06

Chickasaw, AL

Office - SS3

Commercial Vapor Intrusion Screening Levels (VISL)

Key: I = IRIS; P = PPRTV; O = OPP; A = ATSDR; C = Cal EPA; X = PPRTV Screening Level; H = HEAST; D = DWSHA; W = TEF applied; E = RPF applied; U = user provided; G = see RSL User's Guide Section 5; CA = cancer; NC = noncancer.

Chemical	CAS Number	Does the chemical meet the definition for volatility? (HLC>1E-5 or VP>1)	Does the chemical have inhalation toxicity data? (IUR and/or RfC)	Is Chemical Sufficiently Volatile and Toxic to Pose Inhalation Risk Via Vapor Intrusion from Soil Source? (C_{vp} > $C_{i,a}$,Target?)	Is Chemical Sufficiently Volatile and Toxic to Pose Inhalation Risk Via Vapor Intrusion from Groundwater Source? (C_{hc} > $C_{i,a}$,Target?)	Target Indoor Air Concentration (TCR=1E-06 or THQ=0.1) MIN($C_{ia,c}$,$C_{ia,nc}$) (µg/m³)	Toxicity Basis	Target Sub-Slab and Near-source Soil Gas Concentration (TCR=1E-06 or THQ=0.1) C_{sg},Target (µg/m³)	Target Groundwater Concentration (TCR=1E-06 or THQ=0.1) C_{gw},Target (µg/L)
Acetone	67-64-1	Yes	No	No Inhal. Tox. Info	No Inhal. Tox. Info	-		-	-
Benzene	71-43-2	Yes	Yes	Yes	Yes	1.57E+00	CA	5.24E+01	6.93E+00
Carbon Disulfide	75-15-0	Yes	Yes	Yes	Yes	3.07E+02	NC	1.02E+04	5.21E+02
Cyclohexane	110-82-7	Yes	Yes	Yes	Yes	2.63E+03	NC	8.76E+04	4.29E+02
Dichloroethane, 1,1-	75-34-3	Yes	Yes	Yes	Yes	7.67E+00	CA	2.56E+02	3.34E+01
Ethyl Chloride	75-00-3	Yes	Yes	Yes	Yes	1.75E+03	NC	5.84E+04	3.86E+03
Ethylbenzene	100-41-4	Yes	Yes	Yes	Yes	4.91E+00	CA	1.64E+02	1.52E+01
Heptane, N-	142-82-5	Yes	Yes	Yes	Yes	1.75E+02	NC	5.84E+03	2.14E+00
Hexane, N-	110-54-3	Yes	Yes	Yes	Yes	3.07E+02	NC	1.02E+04	4.17E+00
Hexanone, 2-	591-78-6	Yes	Yes	Yes	Yes	1.31E+01	NC	4.38E+02	3.45E+03
Methyl Ethyl Ketone (2-Butanone)	78-93-3	Yes	Yes	Yes	Yes	2.19E+03	NC	7.30E+04	9.41E+05
Methyl Isobutyl Ketone (4-methyl-2-pentanone)	108-10-1	Yes	Yes	Yes	Yes	1.31E+03	NC	4.38E+04	2.33E+05
Methyl tert-Butyl Ether (MTBE)	1634-04-4	Yes	Yes	Yes	Yes	4.72E+01	CA	1.57E+03	1.97E+03
Methylene Chloride	75-09-2	Yes	Yes	Yes	Yes	2.63E+02	NC	8.76E+03	1.98E+03
Propylene	115-07-1	Yes	Yes	Yes	Yes	1.31E+03	NC	4.38E+04	1.64E+02
Styrene	100-42-5	Yes	Yes	Yes	Yes	4.38E+02	NC	1.46E+04	3.90E+03
Tetrachloroethylene	127-18-4	Yes	Yes	Yes	Yes	1.75E+01	NC	5.84E+02	2.42E+01
Tetrahydrofuran	109-99-9	Yes	Yes	Yes	Yes	8.76E+02	NC	2.92E+04	3.04E+05
Toluene	108-88-3	Yes	Yes	Yes	Yes	2.19E+03	NC	7.30E+04	8.07E+03
Trimethylbenzene, 1,2,4-	95-63-6	Yes	Yes	Yes	Yes	2.63E+01	NC	8.76E+02	1.04E+02
Trimethylpentane, 2,2,4-	540-84-1	Yes	No	No Inhal. Tox. Info	No Inhal. Tox. Info	-		-	-
Vinyl Acetate	108-05-4	Yes	Yes	Yes	Yes	8.76E+01	NC	2.92E+03	4.19E+03
Xylenes	1330-20-7	Yes	Yes	Yes	Yes	4.38E+01	NC	1.46E+03	1.62E+02

Commercial Vapor Intrusion Screening Levels (VISL)

Key: I = IRIS; P = PPRTV; O = OPP; A = ATSDR; C = Cal EPA; X = PPRTV Screening Level; H = HEAST; D = DWSHA; W = TEF applied; E = RPF applied; U = user provided; G = see RSL User's Guide Section 5; CA = cancer; NC = noncancer.

Is Target Groundwater Concentration < MCL? (C_{gw} < MCL?)	Pure Phase Vapor Concentration C_{vp}\ (25 ℃)\ (µg/m³)	Maximum Groundwater Vapor Concentration C_{hc}\ (µg/m³)	Temperature for Maximum Groundwater Vapor Concentration (℃)	Lower Explosive Limit LEL (% by volume)	LEL Ref	IUR (ug/m³)⁻¹	IUR Ref	RfC (mg/m³)	RfC Ref	Mutagenic Indicator	Carcinogenic VISL TCR=1E-06 $C_{ia,c}$ (µg/m³)	Noncarcinogenic VISL THQ=0.1 $C_{ia,nc}$ (µg/m³)
	7.23E+08	1.43E+09	25	2.50	CRC	-		-		No	-	-
No (5)	3.98E+08	4.06E+08	25	1.20	CRC	7.80E-06	I	3.00E-02	I	No	1.57E+00	1.31E+01
--	1.47E+09	1.27E+09	25	1.30	CRC	-		7.00E-01	I	No	-	3.07E+02
--	4.38E+08	3.37E+08	25	1.30	CRC	-		6.00E+00	I	No	-	2.63E+03
--	1.21E+09	1.16E+09	25	5.40	CRC	1.60E-06	C	-		No	7.67E+00	-
--	3.50E+09	3.05E+09	25	3.80	CRC	-		4.00E+00	P	No	-	1.75E+03
Yes (700)	5.48E+07	5.44E+07	25	0.80	CRC	2.50E-06	C	1.00E+00	I	No	4.91E+00	4.38E+02
--	2.48E+08	2.78E+08	25	1.05	CRC	-		4.00E-01	P	No	-	1.75E+02
--	7.01E+08	6.99E+08	25	1.10	CRC	-		7.00E-01	I	No	-	3.07E+02
--	6.25E+07	6.55E+07	25	1.00	CRC	-		3.00E-02	I	No	-	1.31E+01
--	3.51E+08	5.19E+08	25	1.40	CRC	-		5.00E+00	I	No	-	2.19E+03
--	1.07E+08	1.07E+08	25	1.20	CRC	-		3.00E+00	I	No	-	1.31E+03
--	1.19E+09	1.22E+09	25	2.00	YAWS	2.60E-07	C	3.00E+00	I	No	4.72E+01	1.31E+03
No (5)	1.99E+09	1.73E+09	25	13.00	CRC	1.00E-08	I	6.00E-01	I	Mut	1.23E+03	2.63E+02
--	1.97E+10	1.60E+09	25	2.00	CRC	-		3.00E+00	C	No	-	1.31E+03
No (100)	3.58E+07	3.49E+07	25	0.90	CRC	-		1.00E+00	I	No	-	4.38E+02
No (5)	1.65E+08	1.49E+08	25	-		2.60E-07	I	4.00E-02	I	No	4.72E+01	1.75E+01
--	6.29E+08	2.88E+09	25	2.00	CRC	-		2.00E+00	I	No	-	8.76E+02
No (1000)	1.41E+08	1.43E+08	25	1.10	CRC	-		5.00E+00	I	No	-	2.19E+03
--	1.36E+07	1.44E+07	25	0.90	CRC	-		6.00E-02	I	No	-	2.63E+01
	3.03E+08	3.03E+08	25	0.90	YAWS	-		-		No	-	-
--	4.17E+08	4.18E+08	25	2.60	CRC	-		2.00E-01	I	No	-	8.76E+01
Yes (10000)	4.56E+07	2.87E+07	25	-		-		1.00E-01	I	No	-	4.38E+01

Commercial Vapor Intrusion Risk

Chemical	CAS Number	Site Indoor Air Concentration $C_{i,a}$\ (µg/m³)	VI Carcinogenic Risk CDI (µg/m³)	VI Carcinogenic Risk CR	VI Hazard CDI (mg/m³)	VI Hazard HQ	IUR (ug/m³)$^{-1}$	IUR Ref	Chronic RfC (mg/m³)	RfC Ref	Temperature (℃)\ for Groundwater Vapor Concentration	Mutagen?
Acetone	67-64-1	-	-	-	-	-	-		-		25	No
Benzene	71-43-2	-	-	-	-	-	7.80E-06	I	3.00E-02	I	25	No
Carbon Disulfide	75-15-0	1.62E+00	1.32E-01	-	3.70E-04	5.28E-04	-		7.00E-01	I	25	No
Cyclohexane	110-82-7	1.80E-01	1.47E-02	-	4.11E-05	6.85E-06	-		6.00E+00	I	25	No
Dichloroethane, 1,1-	75-34-3	-	-	-	-	-	1.60E-06	C	-		25	No
Ethyl Chloride	75-00-3	-	-	-	-	-	-		4.00E+00	P	25	No
Ethylbenzene	100-41-4	-	-	-	-	-	2.50E-06	C	1.00E+00	I	25	No
Heptane, N-	142-82-5	-	-	-	-	-	-		4.00E-01	P	25	No
Hexane, N-	110-54-3	1.05E+00	8.56E-02	-	2.40E-04	3.42E-04	-		7.00E-01	I	25	No
Hexanone, 2-	591-78-6	-	-	-	-	-	-		3.00E-02	I	25	No
Methyl Ethyl Ketone (2-Butanone)	78-93-3	1.32E-01	1.08E-02	-	3.01E-05	6.03E-06	-		5.00E+00	I	25	No
Methyl Isobutyl Ketone (4-methyl-2-pentanone)	108-10-1	-	-	-	-	-	-		3.00E+00	I	25	No
Methyl tert-Butyl Ether (MTBE)	1634-04-4	-	-	-	-	-	2.60E-07	C	3.00E+00	I	25	No
Methylene Chloride	75-09-2	8.40E-01	6.85E-02	6.85E-10	1.92E-04	3.20E-04	1.00E-08	I	6.00E-01	I	25	Mut
Propylene	115-07-1	-	-	-	-	-	-		3.00E+00	C	25	No
Styrene	100-42-5	-	-	-	-	-	-		1.00E+00	I	25	No
Tetrachloroethylene	127-18-4	-	-	-	-	-	2.60E-07	I	4.00E-02	I	25	No
Tetrahydrofuran	109-99-9	-	-	-	-	-	-		2.00E+00	I	25	No
Toluene	108-88-3	-	-	-	-	-	-		5.00E+00	I	25	No
Trimethylbenzene, 1,2,4-	95-63-6	-	-	-	-	-	-		6.00E-02	I	25	No
Trimethylpentane, 2,2,4-	540-84-1	-	-	-	-	-	-		-		25	No
Vinyl Acetate	108-05-4	1.11E-01	9.05E-03	-	2.53E-05	1.27E-04	-		2.00E-01	I	25	No
Xylenes	1330-20-7	-	-	-	-	-	-		1.00E-01	I	25	No
**Sum*		-	-	*6.85E-10*	-	*1.33E-03*	-		-		-	

Output generated 24AUG2024:17:49:54

Chemical Properties

Chemical	CAS Number	Does the chemical meet the definition for volatility? (HLC>1E-5 or VP>1)	Does the chemical have inhalation toxicity data? (IUR and/or RfC)	MW	MW Ref	Vapor Pressure VP (mm Hg)	VP Ref	S (mg/L)	S Ref	MCL (ug/L)
Acetone	67-64-1	Yes	No	58.08	PHYSPROP	2.32E+02	PHYSPROP	1.00E+06	PHYSPROP	-
Benzene	71-43-2	Yes	Yes	78.12	PHYSPROP	9.48E+01	PHYSPROP	1.79E+03	PHYSPROP	5
Carbon Disulfide	75-15-0	Yes	Yes	76.14	PHYSPROP	3.59E+02	PHYSPROP	2.16E+03	PHYSPROP	-
Cyclohexane	110-82-7	Yes	Yes	84.16	PHYSPROP	9.69E+01	PHYSPROP	5.50E+01	PHYSPROP	-
Dichloroethane, 1,1-	75-34-3	Yes	Yes	98.96	PHYSPROP	2.27E+02	PHYSPROP	5.04E+03	PHYSPROP	-
Ethyl Chloride	75-00-3	Yes	Yes	64.52	PHYSPROP	1.01E+03	PHYSPROP	6.71E+03	PHYSPROP	-
Ethylbenzene	100-41-4	Yes	Yes	106.17	PHYSPROP	9.60E+00	PHYSPROP	1.69E+02	PHYSPROP	700
Heptane, N-	142-82-5	Yes	Yes	100.21	PHYSPROP	4.60E+01	PHYSPROP	3.40E+00	PHYSPROP	-
Hexane, N-	110-54-3	Yes	Yes	86.18	PHYSPROP	1.51E+02	PHYSPROP	9.50E+00	PHYSPROP	-
Hexanone, 2-	591-78-6	Yes	Yes	100.16	PHYSPROP	1.16E+01	PHYSPROP	1.72E+04	PHYSPROP	-
Methyl Ethyl Ketone (2-Butanone)	78-93-3	Yes	Yes	72.11	PHYSPROP	9.06E+01	PHYSPROP	2.23E+05	PHYSPROP	-
Methyl Isobutyl Ketone (4-methyl-2-pentanone)	108-10-1	Yes	Yes	100.16	PHYSPROP	1.99E+01	PHYSPROP	1.90E+04	PHYSPROP	-
Methyl tert-Butyl Ether (MTBE)	1634-04-4	Yes	Yes	88.15	PHYSPROP	2.50E+02	PHYSPROP	5.10E+04	PHYSPROP	-
Methylene Chloride	75-09-2	Yes	Yes	84.93	PHYSPROP	4.35E+02	PHYSPROP	1.30E+04	PHYSPROP	5
Propylene	115-07-1	Yes	Yes	42.08	PHYSPROP	8.69E+03	PHYSPROP	2.00E+02	PHYSPROP	-
Styrene	100-42-5	Yes	Yes	104.15	PHYSPROP	6.40E+00	PHYSPROP	3.10E+02	PHYSPROP	100
Tetrachloroethylene	127-18-4	Yes	Yes	165.83	PHYSPROP	1.85E+01	PHYSPROP	2.06E+02	PHYSPROP	5
Tetrahydrofuran	109-99-9	Yes	Yes	72.11	PHYSPROP	1.62E+02	PHYSPROP	1.00E+06	PHYSPROP	-
Toluene	108-88-3	Yes	Yes	92.14	PHYSPROP	2.84E+01	PHYSPROP	5.26E+02	PHYSPROP	1000
Trimethylbenzene, 1,2,4-	95-63-6	Yes	Yes	120.20	PHYSPROP	2.10E+00	PHYSPROP	5.70E+01	PHYSPROP	-
Trimethylpentane, 2,2,4-	540-84-1	Yes	No	114.23	PHYSPROP	4.93E+01	PHYSPROP	2.44E+00	PHYSPROP	-
Vinyl Acetate	108-05-4	Yes	Yes	86.09	PHYSPROP	9.02E+01	PHYSPROP	2.00E+04	PHYSPROP	-
Xylenes	1330-20-7	Yes	Yes	106.17	PHYSPROP	7.99E+00	PHYSPROP	1.06E+02	PHYSPROP	10000

Chemical Properties

HLC (atm-m ^{3}/mole)	Henry's Law Constant (unitless)	H` and HLC Ref	Henry's Law Constant Used in Calcs (unitless)	Normal Boiling Point BP (K)	BP Ref	Critical Temperature T_c\ (K)	T_c\ Ref	Enthalpy of vaporization at the normal boiling point $\Delta H_{v,b}$\ (cal/mol)	$\Delta H_{v,b}$\ Ref	Lower Explosive Limit LEL (% by volume)	LEL Ref
3.50E-05	1.43E-03	PHYSPROP	1.43E-03	329.15	PHYSPROP	5.08E+02	CRC	6955.07	CRC	2.50	CRC
5.55E-03	2.27E-01	PHYSPROP	2.27E-01	353.15	PHYSPROP	5.62E+02	CRC	7342.26	CRC	1.20	CRC
1.44E-02	5.89E-01	PHYSPROP	5.89E-01	319.15	PHYSPROP	5.52E+02	CRC	6391.01	CRC	1.30	CRC
1.50E-01	6.13E+00	PHYSPROP	6.13E+00	353.85	PHYSPROP	5.53E+02	CRC	7163.00	CRC	1.30	CRC
5.62E-03	2.30E-01	PHYSPROP	2.30E-01	330.55	PHYSPROP	5.23E+02	CRC	6895.32	CRC	5.40	CRC
1.11E-02	4.54E-01	PHYSPROP	4.54E-01	285.45	PHYSPROP	4.60E+02	CRC	5891.49	CRC	3.80	CRC
7.88E-03	3.22E-01	PHYSPROP	3.22E-01	409.25	PHYSPROP	6.17E+02	CRC	8501.43	CRC	0.80	CRC
2.00E+00	8.18E+01	EPI	8.18E+01	371.65	PHYSPROP	5.40E+02	CRC	7593.21	CRC	1.05	CRC
1.80E+00	7.36E+01	EPI	7.36E+01	341.85	PHYSPROP	5.08E+02	CRC	6895.32	CRC	1.10	CRC
9.32E-05	3.81E-03	EPI	3.81E-03	400.75	PHYSPROP	5.87E+02	CRC	8687.86	CRC	1.00	CRC
5.69E-05	2.33E-03	PHYSPROP	2.33E-03	352.65	PHYSPROP	5.37E+02	CRC	7480.88	CRC	1.40	CRC
1.38E-04	5.64E-03	EPI	5.64E-03	389.65	PHYSPROP	5.75E+02	CRC	8243.31	CRC	1.20	CRC
5.87E-04	2.40E-02	PHYSPROP	2.40E-02	328.15	PHYSPROP	4.97E+02	CRC	6677.82	CRC	2.00	YAWS
3.25E-03	1.33E-01	PHYSPROP	1.33E-01	313.15	PHYSPROP	5.08E+02	CRC	6706.50	CRC	13.00	CRC
1.96E-01	8.01E+00	PHYSPROP	8.01E+00	225.15	PHYSPROP	3.65E+02	CRC	4402.49	CRC	2.00	CRC
2.75E-03	1.12E-01	PHYSPROP	1.12E-01	418.15	PHYSPROP	6.35E+02	CRC	9249.52	CRC	0.90	CRC
1.77E-02	7.24E-01	PHYSPROP	7.24E-01	394.45	PHYSPROP	6.20E+02	YAWS	8288.72	CRC	-	
7.05E-05	2.88E-03	PHYSPROP	2.88E-03	338.15	PHYSPROP	5.40E+02	CRC	7124.76	CRC	2.00	CRC
6.64E-03	2.71E-01	PHYSPROP	2.71E-01	383.75	PHYSPROP	5.92E+02	CRC	7930.21	CRC	1.10	CRC
6.16E-03	2.52E-01	PHYSPROP	2.52E-01	442.45	PHYSPROP	6.49E+02	CRC	9368.80	TOXNET	0.90	CRC
3.04E+00	1.24E+02	EPI	1.24E+02	372.35	PHYSPROP	5.44E+02	CRC	7358.99	CRC	0.90	YAWS
5.11E-04	2.09E-02	EPI	2.09E-02	345.95	PHYSPROP	5.19E+02	CRC	8269.60	CRC	2.60	CRC
6.63E-03	2.71E-01	PHYSPROP	2.71E-01	411.65	PHYSPROP	6.20E+02	YAWS	8523.00	Weast	-	

Office-SS4

Commercial Air Inputs

Variable	Commercial Air Default Value	Site-Specific Value
AF_{gw} (Attenuation Factor Groundwater) unitless	0.001	0.001
AF_{ss} (Attenuation Factor Sub-Slab) unitless	0.03	0.03
AT_{com} (averaging time - composite worker)	365	365
ED_{com} (exposure duration - composite worker) yr	25	25
EF_{com} (exposure frequency - composite worker) day/yr	250	250
ET_{com} (exposure time - composite worker) hr	8	8
THQ (target hazard quotient) unitless	0.1	0.1
LT (lifetime) yr	70	70
TR (target risk) unitless	1.0E-06	1.0E-06

Chickasaw, AL

Office-SS4

Commercial Vapor Intrusion Screening Levels (VISL)

Key: I = IRIS; P = PPRTV; O = OPP; A = ATSDR; C = Cal EPA; X = PPRTV Screening Level; H = HEAST; D = DWSHA; W = TEF applied; E = RPF applied; U = user provided; G = see RSL User's Guide Section 5; CA = cancer; NC = noncancer.

Chemical	CAS Number	Does the chemical meet the definition for volatility? (HLC>1E-5 or VP>1)	Does the chemical have inhalation toxicity data? (IUR and/or RfC)	Is Chemical Sufficiently Volatile and Toxic to Pose Inhalation Risk Via Vapor Intrusion from Soil Source? ($C_{vp} > C_{i,a}$,Target?)	Is Chemical Sufficiently Volatile and Toxic to Pose Inhalation Risk Via Vapor Intrusion from Groundwater Source? ($C_{hc} > C_{i,a}$,Target?)	Target Indoor Air Concentration (TCR=1E-06 or THQ=0.1) MIN($C_{ia,c}$,$C_{ia,nc}$) (µg/m³)	Toxicity Basis	Target Sub-Slab and Near-source Soil Gas Concentration (TCR=1E-06 or THQ=0.1) C_{sg},Target (µg/m³)	Target Groundwater Concentration (TCR=1E-06 or THQ=0.1) C_{gw},Target (µg/L)
Acetone	67-64-1	Yes	No	No Inhal. Tox. Info	No Inhal. Tox. Info	-		-	-
Benzene	71-43-2	Yes	Yes	Yes	Yes	1.57E+00	CA	5.24E+01	6.93E+00
Butadiene, 1,3-	106-99-0	Yes	Yes	Yes	Yes	4.09E-01	CA	1.36E+01	1.36E-01
Carbon Disulfide	75-15-0	Yes	Yes	Yes	Yes	3.07E+02	NC	1.02E+04	5.21E+02
Cyclohexane	110-82-7	Yes	Yes	Yes	Yes	2.63E+03	NC	8.76E+04	4.29E+02
Dichloroethane, 1,1-	75-34-3	Yes	Yes	Yes	Yes	7.67E+00	CA	2.56E+02	3.34E+01
Ethyl Chloride	75-00-3	Yes	Yes	Yes	Yes	1.75E+03	NC	5.84E+04	3.86E+03
Ethylbenzene	100-41-4	Yes	Yes	Yes	Yes	4.91E+00	CA	1.64E+02	1.52E+01
Heptane, N-	142-82-5	Yes	Yes	Yes	Yes	1.75E+02	NC	5.84E+03	2.14E+00
Hexane, N-	110-54-3	Yes	Yes	Yes	Yes	3.07E+02	NC	1.02E+04	4.17E+00
Hexanone, 2-	591-78-6	Yes	Yes	Yes	Yes	1.31E+01	NC	4.38E+02	3.45E+03
Methyl Ethyl Ketone (2-Butanone)	78-93-3	Yes	Yes	Yes	Yes	2.19E+03	NC	7.30E+04	9.41E+05
Methyl Isobutyl Ketone (4-methyl-2-pentanone)	108-10-1	Yes	Yes	Yes	Yes	1.31E+03	NC	4.38E+04	2.33E+05
Methyl tert-Butyl Ether (MTBE)	1634-04-4	Yes	Yes	Yes	Yes	4.72E+01	CA	1.57E+03	1.97E+03
Methylene Chloride	75-09-2	Yes	Yes	Yes	Yes	2.63E+02	NC	8.76E+03	1.98E+03
Propylene	115-07-1	Yes	Yes	Yes	Yes	1.31E+03	NC	4.38E+04	1.64E+02
Styrene	100-42-5	Yes	Yes	Yes	Yes	4.38E+02	NC	1.46E+04	3.90E+03
Tetrachloroethylene	127-18-4	Yes	Yes	Yes	Yes	1.75E+01	NC	5.84E+02	2.42E+01
Tetrahydrofuran	109-99-9	Yes	Yes	Yes	Yes	8.76E+02	NC	2.92E+04	3.04E+05
Toluene	108-88-3	Yes	Yes	Yes	Yes	2.19E+03	NC	7.30E+04	8.07E+03
Trimethylbenzene, 1,2,4-	95-63-6	Yes	Yes	Yes	Yes	2.63E+01	NC	8.76E+02	1.04E+02
Trimethylbenzene, 1,3,5-	108-67-8	Yes	Yes	Yes	Yes	2.63E+01	NC	8.76E+02	7.33E+01
Trimethylpentane, 2,2,4-	540-84-1	Yes	No	No Inhal. Tox. Info	No Inhal. Tox. Info	-		-	-
Vinyl Acetate	108-05-4	Yes	Yes	Yes	Yes	8.76E+01	NC	2.92E+03	4.19E+03
Xylenes	1330-20-7	Yes	Yes	Yes	Yes	4.38E+01	NC	1.46E+03	1.62E+02

Commercial Vapor Intrusion Screening Levels (VISL)

Key: I = IRIS; P = PPRTV; O = OPP; A = ATSDR; C = Cal EPA; X = PPRTV Screening Level; H = HEAST; D = DWSHA; W = TEF applied; E = RPF applied; U = user provided; G = see RSL User's Guide Section 5; CA = cancer; NC = noncancer.

Is Target Groundwater Concentration < MCL? (C_{gw} < MCL?)	Pure Phase Vapor Concentration C_{vp}\ (25 °C)\ (µg/m³)	Maximum Groundwater Vapor Concentration C_{hc}\ (µg/m³)	Temperature for Maximum Groundwater Vapor Concentration (°C)	Lower Explosive Limit LEL (% by volume)	LEL Ref	IUR (ug/m³)⁻¹	IUR Ref	RfC (mg/m³)	RfC Ref	Mutagenic Indicator	Carcinogenic VISL TCR=1E-06 $C_{ia,c}$ (µg/m³)	Noncarcinogenic VISL THQ=0.1 $C_{ia,nc}$ (µg/m³)
	7.23E+08	1.43E+09	25	2.50	CRC	-		-		No	-	-
No (5)	3.98E+08	4.06E+08	25	1.20	CRC	7.80E-06	I	3.00E-02	I	No	1.57E+00	1.31E+01
--	6.13E+09	2.21E+09	25	2.00	CRC	3.00E-05	I	2.00E-03	I	No	4.09E-01	8.76E-01
--	1.47E+09	1.27E+09	25	1.30	CRC	-		7.00E-01	I	No	-	3.07E+02
--	4.38E+08	3.37E+08	25	1.30	CRC	-		6.00E+00	I	No	-	2.63E+03
--	1.21E+09	1.16E+09	25	5.40	CRC	1.60E-06	C	-		No	7.67E+00	-
--	3.50E+09	3.05E+09	25	3.80	CRC	-		4.00E+00	P	No	-	1.75E+03
Yes (700)	5.48E+07	5.44E+07	25	0.80	CRC	2.50E-06	C	1.00E+00	I	No	4.91E+00	4.38E+02
--	2.48E+08	2.78E+08	25	1.05	CRC	-		4.00E-01	P	No	-	1.75E+02
--	7.01E+08	6.99E+08	25	1.10	CRC	-		7.00E-01	I	No	-	3.07E+02
--	6.25E+07	6.55E+07	25	1.00	CRC	-		3.00E-02	I	No	-	1.31E+01
--	3.51E+08	5.19E+08	25	1.40	CRC	-		5.00E+00	I	No	-	2.19E+03
--	1.07E+08	1.07E+08	25	1.20	CRC	-		3.00E+00	I	No	-	1.31E+03
--	1.19E+09	1.22E+09	25	2.00	YAWS	2.60E-07	C	3.00E+00	I	No	4.72E+01	1.31E+03
No (5)	1.99E+09	1.73E+09	25	13.00	CRC	1.00E-08	I	6.00E-01	I	Mut	1.23E+03	2.63E+02
--	1.97E+10	1.60E+09	25	2.00	CRC	-		3.00E+00	C	No	-	1.31E+03
No (100)	3.58E+07	3.49E+07	25	0.90	CRC	-		1.00E+00	I	No	-	4.38E+02
No (5)	1.65E+08	1.49E+08	25	-		2.60E-07	I	4.00E-02	I	No	4.72E+01	1.75E+01
--	6.29E+08	2.88E+09	25	2.00	CRC	-		2.00E+00	I	No	-	8.76E+02
No (1000)	1.41E+08	1.43E+08	25	1.10	CRC	-		5.00E+00	I	No	-	2.19E+03
--	1.36E+07	1.44E+07	25	0.90	CRC	-		6.00E-02	I	No	-	2.63E+01
--	1.60E+07	1.73E+07	25	1.00	CRC	-		6.00E-02	I	No	-	2.63E+01
	3.03E+08	3.03E+08	25	0.90	YAWS	-		-		No	-	-
--	4.17E+08	4.18E+08	25	2.60	CRC	-		2.00E-01	I	No	-	8.76E+01
Yes (10000)	4.56E+07	2.87E+07	25	-		-		1.00E-01	I	No	-	4.38E+01

Commercial Vapor Intrusion Risk

Chemical	CAS Number	Site Sub-Slab and Exterior Soil Gas Concentration C_{sg} \ (µg/m³)	Site Indoor Air Concentration $C_{i,a}$ \ (µg/m³)	VI Carcinogenic Risk CDI (µg/m³)
Acetone	67-64-1	210	-	-
Benzene	71-43-2	34	1.02E+00	8.32E-02
Butadiene, 1,3-	106-99-0	16	4.80E-01	3.91E-02
Carbon Disulfide	75-15-0	31	9.30E-01	7.58E-02
Cyclohexane	110-82-7	22	6.60E-01	5.38E-02
Dichloroethane, 1,1-	75-34-3	-	-	-
Ethyl Chloride	75-00-3	9.5	2.85E-01	2.32E-02
Ethylbenzene	100-41-4	8.7	2.61E-01	2.13E-02
Heptane, N-	142-82-5	18	5.40E-01	4.40E-02
Hexane, N-	110-54-3	33	9.90E-01	8.07E-02
Hexanone, 2-	591-78-6	16	4.80E-01	3.91E-02
Methyl Ethyl Ketone (2-Butanone)	78-93-3	36	1.08E+00	8.81E-02
Methyl Isobutyl Ketone (4-methyl-2-pentanone)	108-10-1	19	5.70E-01	4.65E-02
Methyl tert-Butyl Ether (MTBE)	1634-04-4	7.8	2.34E-01	1.91E-02
Methylene Chloride	75-09-2	3.7	1.11E-01	9.05E-03
Propylene	115-07-1	140	4.20E+00	3.42E-01
Styrene	100-42-5	6.6	1.98E-01	1.61E-02
Tetrachloroethylene	127-18-4	18	5.40E-01	4.40E-02
Tetrahydrofuran	109-99-9	-	-	-
Toluene	108-88-3	45	1.35E+00	1.10E-01
Trimethylbenzene, 1,2,4-	95-63-6	9.6	2.88E-01	2.35E-02
Trimethylbenzene, 1,3,5-	108-67-8	5.2	1.56E-01	1.27E-02
Trimethylpentane, 2,2,4-	540-84-1	-	-	-
Vinyl Acetate	108-05-4	15	4.50E-01	3.67E-02
Xylenes	1330-20-7	46	1.38E+00	1.13E-01
**Sum*		-	-	-

Commercial Vapor Intrusion Risk

VI Carcinogenic Risk CR	VI Hazard CDI (mg/m³)	VI Hazard HQ	IUR (ug/m³)⁻¹	IUR Ref	Chronic RfC (mg/m³)	RfC Ref	Temperature (℃)\ for Groundwater Vapor Concentration	Mutagen?
-	-	-	-		-		25	No
6.49E-07	2.33E-04	7.76E-03	7.80E-06	I	3.00E-02	I	25	No
1.17E-06	1.10E-04	5.48E-02	3.00E-05	I	2.00E-03	I	25	No
-	2.12E-04	3.03E-04	-		7.00E-01	I	25	No
-	1.51E-04	2.51E-05	-		6.00E+00	I	25	No
-	-	-	1.60E-06	C	-		25	No
-	6.51E-05	1.63E-05	-		4.00E+00	P	25	No
5.32E-08	5.96E-05	5.96E-05	2.50E-06	C	1.00E+00	I	25	No
-	1.23E-04	3.08E-04	-		4.00E-01	P	25	No
-	2.26E-04	3.23E-04	-		7.00E-01	I	25	No
-	1.10E-04	3.65E-03	-		3.00E-02	I	25	No
-	2.47E-04	4.93E-05	-		5.00E+00	I	25	No
-	1.30E-04	4.34E-05	-		3.00E+00	I	25	No
4.96E-09	5.34E-05	1.78E-05	2.60E-07	C	3.00E+00	I	25	No
9.05E-11	2.53E-05	4.22E-05	1.00E-08	I	6.00E-01	I	25	Mut
-	9.59E-04	3.20E-04	-		3.00E+00	C	25	No
-	4.52E-05	4.52E-05	-		1.00E+00	I	25	No
1.14E-08	1.23E-04	3.08E-03	2.60E-07	I	4.00E-02	I	25	No
-	-	-	-		2.00E+00	I	25	No
-	3.08E-04	6.16E-05	-		5.00E+00	I	25	No
-	6.58E-05	1.10E-03	-		6.00E-02	I	25	No
-	3.56E-05	5.94E-04	-		6.00E-02	I	25	No
-	-	-	-		-		25	No
-	1.03E-04	5.14E-04	-		2.00E-01	I	25	No
-	3.15E-04	3.15E-03	-		1.00E-01	I	25	No
1.89E-06	*-*	*7.63E-02*	*-*		*-*		*-*	

Chemical Properties

Chemical	CAS Number	Does the chemical meet the definition for volatility? (HLC>1E-5 or VP>1)	Does the chemical have inhalation toxicity data? (IUR and/or RfC)	MW	MW Ref	Vapor Pressure VP (mm Hg)	VP Ref	S (mg/L)	S Ref	MCL (ug/L)
Acetone	67-64-1	Yes	No	58.08	PHYSPROP	2.32E+02	PHYSPROP	1.00E+06	PHYSPROP	-
Benzene	71-43-2	Yes	Yes	78.12	PHYSPROP	9.48E+01	PHYSPROP	1.79E+03	PHYSPROP	5
Butadiene, 1,3-	106-99-0	Yes	Yes	54.09	PHYSPROP	2.11E+03	PHYSPROP	7.35E+02	PHYSPROP	-
Carbon Disulfide	75-15-0	Yes	Yes	76.14	PHYSPROP	3.59E+02	PHYSPROP	2.16E+03	PHYSPROP	-
Cyclohexane	110-82-7	Yes	Yes	84.16	PHYSPROP	9.69E+01	PHYSPROP	5.50E+01	PHYSPROP	-
Dichloroethane, 1,1-	75-34-3	Yes	Yes	98.96	PHYSPROP	2.27E+02	PHYSPROP	5.04E+03	PHYSPROP	-
Ethyl Chloride	75-00-3	Yes	Yes	64.52	PHYSPROP	1.01E+03	PHYSPROP	6.71E+03	PHYSPROP	-
Ethylbenzene	100-41-4	Yes	Yes	106.17	PHYSPROP	9.60E+00	PHYSPROP	1.69E+02	PHYSPROP	700
Heptane, N-	142-82-5	Yes	Yes	100.21	PHYSPROP	4.60E+01	PHYSPROP	3.40E+00	PHYSPROP	-
Hexane, N-	110-54-3	Yes	Yes	86.18	PHYSPROP	1.51E+02	PHYSPROP	9.50E+00	PHYSPROP	-
Hexanone, 2-	591-78-6	Yes	Yes	100.16	PHYSPROP	1.16E+01	PHYSPROP	1.72E+04	PHYSPROP	-
Methyl Ethyl Ketone (2-Butanone)	78-93-3	Yes	Yes	72.11	PHYSPROP	9.06E+01	PHYSPROP	2.23E+05	PHYSPROP	-
Methyl Isobutyl Ketone (4-methyl-2-pentanone)	108-10-1	Yes	Yes	100.16	PHYSPROP	1.99E+01	PHYSPROP	1.90E+04	PHYSPROP	-
Methyl tert-Butyl Ether (MTBE)	1634-04-4	Yes	Yes	88.15	PHYSPROP	2.50E+02	PHYSPROP	5.10E+04	PHYSPROP	-
Methylene Chloride	75-09-2	Yes	Yes	84.93	PHYSPROP	4.35E+02	PHYSPROP	1.30E+04	PHYSPROP	5
Propylene	115-07-1	Yes	Yes	42.08	PHYSPROP	8.69E+03	PHYSPROP	2.00E+02	PHYSPROP	-
Styrene	100-42-5	Yes	Yes	104.15	PHYSPROP	6.40E+00	PHYSPROP	3.10E+02	PHYSPROP	100
Tetrachloroethylene	127-18-4	Yes	Yes	165.83	PHYSPROP	1.85E+01	PHYSPROP	2.06E+02	PHYSPROP	5
Tetrahydrofuran	109-99-9	Yes	Yes	72.11	PHYSPROP	1.62E+02	PHYSPROP	1.00E+06	PHYSPROP	-
Toluene	108-88-3	Yes	Yes	92.14	PHYSPROP	2.84E+01	PHYSPROP	5.26E+02	PHYSPROP	1000
Trimethylbenzene, 1,2,4-	95-63-6	Yes	Yes	120.20	PHYSPROP	2.10E+00	PHYSPROP	5.70E+01	PHYSPROP	-
Trimethylbenzene, 1,3,5-	108-67-8	Yes	Yes	120.20	PHYSPROP	2.48E+00	PHYSPROP	4.82E+01	PHYSPROP	-
Trimethylpentane, 2,2,4-	540-84-1	Yes	No	114.23	PHYSPROP	4.93E+01	PHYSPROP	2.44E+00	PHYSPROP	-
Vinyl Acetate	108-05-4	Yes	Yes	86.09	PHYSPROP	9.02E+01	PHYSPROP	2.00E+04	PHYSPROP	-
Xylenes	1330-20-7	Yes	Yes	106.17	PHYSPROP	7.99E+00	PHYSPROP	1.06E+02	PHYSPROP	10000

Chemical Properties

HLC (atm-m ^{3}/mole)	Henry's Law Constant (unitless)	H` and HLC Ref	Henry's Law Constant Used in Calcs (unitless)	Normal Boiling Point BP (K)	BP Ref	Critical Temperature T_c\ (K)	T_c\ Ref	Enthalpy of vaporization at the normal boiling point $\Delta H_{v,b}$\ (cal/mol)	$\Delta H_{v,b}$\ Ref	Lower Explosive Limit LEL (% by volume)	LEL Ref
3.50E-05	1.43E-03	PHYSPROP	1.43E-03	329.15	PHYSPROP	5.08E+02	CRC	6955.07	CRC	2.50	CRC
5.55E-03	2.27E-01	PHYSPROP	2.27E-01	353.15	PHYSPROP	5.62E+02	CRC	7342.26	CRC	1.20	CRC
7.36E-02	3.01E+00	EPI	3.01E+00	268.75	PHYSPROP	4.25E+02	CRC	5370.46	CRC	2.00	CRC
1.44E-02	5.89E-01	PHYSPROP	5.89E-01	319.15	PHYSPROP	5.52E+02	CRC	6391.01	CRC	1.30	CRC
1.50E-01	6.13E+00	PHYSPROP	6.13E+00	353.85	PHYSPROP	5.53E+02	CRC	7163.00	CRC	1.30	CRC
5.62E-03	2.30E-01	PHYSPROP	2.30E-01	330.55	PHYSPROP	5.23E+02	CRC	6895.32	CRC	5.40	CRC
1.11E-02	4.54E-01	PHYSPROP	4.54E-01	285.45	PHYSPROP	4.60E+02	CRC	5891.49	CRC	3.80	CRC
7.88E-03	3.22E-01	PHYSPROP	3.22E-01	409.25	PHYSPROP	6.17E+02	CRC	8501.43	CRC	0.80	CRC
2.00E+00	8.18E+01	EPI	8.18E+01	371.65	PHYSPROP	5.40E+02	CRC	7593.21	CRC	1.05	CRC
1.80E+00	7.36E+01	EPI	7.36E+01	341.85	PHYSPROP	5.08E+02	CRC	6895.32	CRC	1.10	CRC
9.32E-05	3.81E-03	EPI	3.81E-03	400.75	PHYSPROP	5.87E+02	CRC	8687.86	CRC	1.00	CRC
5.69E-05	2.33E-03	PHYSPROP	2.33E-03	352.65	PHYSPROP	5.37E+02	CRC	7480.88	CRC	1.40	CRC
1.38E-04	5.64E-03	EPI	5.64E-03	389.65	PHYSPROP	5.75E+02	CRC	8243.31	CRC	1.20	CRC
5.87E-04	2.40E-02	PHYSPROP	2.40E-02	328.15	PHYSPROP	4.97E+02	CRC	6677.82	CRC	2.00	YAWS
3.25E-03	1.33E-01	PHYSPROP	1.33E-01	313.15	PHYSPROP	5.08E+02	CRC	6706.50	CRC	13.00	CRC
1.96E-01	8.01E+00	PHYSPROP	8.01E+00	225.15	PHYSPROP	3.65E+02	CRC	4402.49	CRC	2.00	CRC
2.75E-03	1.12E-01	PHYSPROP	1.12E-01	418.15	PHYSPROP	6.35E+02	CRC	9249.52	CRC	0.90	CRC
1.77E-02	7.24E-01	PHYSPROP	7.24E-01	394.45	PHYSPROP	6.20E+02	YAWS	8288.72	CRC	-	
7.05E-05	2.88E-03	PHYSPROP	2.88E-03	338.15	PHYSPROP	5.40E+02	CRC	7124.76	CRC	2.00	CRC
6.64E-03	2.71E-01	PHYSPROP	2.71E-01	383.75	PHYSPROP	5.92E+02	CRC	7930.21	CRC	1.10	CRC
6.16E-03	2.52E-01	PHYSPROP	2.52E-01	442.45	PHYSPROP	6.49E+02	CRC	9368.80	TOXNET	0.90	CRC
8.77E-03	3.59E-01	PHYSPROP	3.59E-01	437.85	PHYSPROP	6.37E+02	CRC	9321.00	TOXNET	1.00	CRC
3.04E+00	1.24E+02	EPI	1.24E+02	372.35	PHYSPROP	5.44E+02	CRC	7358.99	CRC	0.90	YAWS
5.11E-04	2.09E-02	EPI	2.09E-02	345.95	PHYSPROP	5.19E+02	CRC	8269.60	CRC	2.60	CRC
6.63E-03	2.71E-01	PHYSPROP	2.71E-01	411.65	PHYSPROP	6.20E+02	YAWS	8523.00	Weast	-	

Office-SS5

Commercial Air Inputs

Variable	Commercial Air Default Value	Site-Specific Value
AF_{gw} (Attenuation Factor Groundwater) unitless	0.001	0.001
AF_{ss} (Attenuation Factor Sub-Slab) unitless	0.03	0.03
AT_{com} (averaging time - composite worker)	365	365
ED_{com} (exposure duration - composite worker) yr	25	25
EF_{com} (exposure frequency - composite worker) day/yr	250	250
ET_{com} (exposure time - composite worker) hr	8	8
THQ (target hazard quotient) unitless	0.1	0.1
LT (lifetime) yr	70	70
TR (target risk) unitless	1.0E-06	1.0E-06

Chickasaw, AL

Office-SS5

Commercial Vapor Intrusion Screening Levels (VISL)

Key: I = IRIS; P = PPRTV; O = OPP; A = ATSDR; C = Cal EPA; X = PPRTV Screening Level; H = HEAST; D = DWSHA; W = TEF applied; E = RPF applied; U = user provided; G = see RSL User's Guide Section 5; CA = cancer; NC = noncancer.

Chemical	CAS Number	Does the chemical meet the definition for volatility? (HLC>1E-5 or VP>1)	Does the chemical have inhalation toxicity data? (IUR and/or RfC)	Is Chemical Sufficiently Volatile and Toxic to Pose Inhalation Risk Via Vapor Intrusion from Soil Source? (C_{vp} > $C_{i,a}$,Target?)	Is Chemical Sufficiently Volatile and Toxic to Pose Inhalation Risk Via Vapor Intrusion from Groundwater Source? (C_{hc} > $C_{i,a}$,Target?)	Target Indoor Air Concentration (TCR=1E-06 or THQ=0.1) MIN($C_{ia,c}$,$C_{ia,nc}$) (µg/m³)	Toxicity Basis	Target Sub-Slab and Near-source Soil Gas Concentration (TCR=1E-06 or THQ=0.1) C_{sg},Target (µg/m³)	Target Groundwater Concentration (TCR=1E-06 or THQ=0.1) C_{gw},Target (µg/L)
Acetone	67-64-1	Yes	No	No Inhal. Tox. Info	No Inhal. Tox. Info	-		-	-
Benzene	71-43-2	Yes	Yes	Yes	Yes	1.57E+00	CA	5.24E+01	6.93E+00
Butadiene, 1,3-	106-99-0	Yes	Yes	Yes	Yes	4.09E-01	CA	1.36E+01	1.36E-01
Carbon Disulfide	75-15-0	Yes	Yes	Yes	Yes	3.07E+02	NC	1.02E+04	5.21E+02
Chlorobenzene	108-90-7	Yes	Yes	Yes	Yes	2.19E+01	NC	7.30E+02	1.72E+02
Cyclohexane	110-82-7	Yes	Yes	Yes	Yes	2.63E+03	NC	8.76E+04	4.29E+02
Dichloroethane, 1,1-	75-34-3	Yes	Yes	Yes	Yes	7.67E+00	CA	2.56E+02	3.34E+01
Dioxane, 1,4-	123-91-1	Yes	Yes	Yes	Yes	2.45E+00	CA	8.18E+01	1.25E+04
Ethyl Chloride	75-00-3	Yes	Yes	Yes	Yes	1.75E+03	NC	5.84E+04	3.86E+03
Ethylbenzene	100-41-4	Yes	Yes	Yes	Yes	4.91E+00	CA	1.64E+02	1.52E+01
Heptane, N-	142-82-5	Yes	Yes	Yes	Yes	1.75E+02	NC	5.84E+03	2.14E+00
Hexane, N-	110-54-3	Yes	Yes	Yes	Yes	3.07E+02	NC	1.02E+04	4.17E+00
Hexanone, 2-	591-78-6	Yes	Yes	Yes	Yes	1.31E+01	NC	4.38E+02	3.45E+03
Methyl Ethyl Ketone (2-Butanone)	78-93-3	Yes	Yes	Yes	Yes	2.19E+03	NC	7.30E+04	9.41E+05
Methyl Isobutyl Ketone (4-methyl-2-pentanone)	108-10-1	Yes	Yes	Yes	Yes	1.31E+03	NC	4.38E+04	2.33E+05
Methyl tert-Butyl Ether (MTBE)	1634-04-4	Yes	Yes	Yes	Yes	4.72E+01	CA	1.57E+03	1.97E+03
Methylene Chloride	75-09-2	Yes	Yes	Yes	Yes	2.63E+02	NC	8.76E+03	1.98E+03
Naphthalene	91-20-3	Yes	Yes	Yes	Yes	3.61E-01	CA	1.20E+01	2.01E+01
Propylene	115-07-1	Yes	Yes	Yes	Yes	1.31E+03	NC	4.38E+04	1.64E+02
Styrene	100-42-5	Yes	Yes	Yes	Yes	4.38E+02	NC	1.46E+04	3.90E+03
Tetrachloroethylene	127-18-4	Yes	Yes	Yes	Yes	1.75E+01	NC	5.84E+02	2.42E+01
Tetrahydrofuran	109-99-9	Yes	Yes	Yes	Yes	8.76E+02	NC	2.92E+04	3.04E+05
Toluene	108-88-3	Yes	Yes	Yes	Yes	2.19E+03	NC	7.30E+04	8.07E+03
Trimethylbenzene, 1,2,4-	95-63-6	Yes	Yes	Yes	Yes	2.63E+01	NC	8.76E+02	1.04E+02
Trimethylbenzene, 1,3,5-	108-67-8	Yes	Yes	Yes	Yes	2.63E+01	NC	8.76E+02	7.33E+01

Commercial Vapor Intrusion Screening Levels (VISL)

Key: I = IRIS; P = PPRTV; O = OPP; A = ATSDR; C = Cal EPA; X = PPRTV Screening Level; H = HEAST; D = DWSHA; W = TEF applied; E = RPF applied; U = user provided; G = see RSL User's Guide Section 5; CA = cancer; NC = noncancer.

Is Target Groundwater Concentration < MCL? (C_{gw} < MCL?)	Pure Phase Vapor Concentration C_{vp}\ (25 °C)\ (µg/m³)	Maximum Groundwater Vapor Concentration C_{hc}\ (µg/m³)	Temperature for Maximum Groundwater Vapor Concentration (°C)	Lower Explosive Limit LEL (% by volume)	LEL Ref	IUR (ug/m³)⁻¹	IUR Ref	RfC (mg/m³)	RfC Ref	Mutagenic Indicator	Carcinogenic VISL TCR=1E-06 $C_{ia,c}$ (µg/m³)	Noncarcinogenic VISL THQ=0.1 $C_{ia,nc}$ (µg/m³)
	7.23E+08	1.43E+09	25	2.50	CRC	-		-		No	-	-
No (5)	3.98E+08	4.06E+08	25	1.20	CRC	7.80E-06	I	3.00E-02	I	No	1.57E+00	1.31E+01
--	6.13E+09	2.21E+09	25	2.00	CRC	3.00E-05	I	2.00E-03	I	No	4.09E-01	8.76E-01
--	1.47E+09	1.27E+09	25	1.30	CRC	-		7.00E-01	I	No	-	3.07E+02
No (100)	7.25E+07	6.33E+07	25	1.30	CRC	-		5.00E-02	P	No	-	2.19E+01
--	4.38E+08	3.37E+08	25	1.30	CRC	-		6.00E+00	I	No	-	2.63E+03
--	1.21E+09	1.16E+09	25	5.40	CRC	1.60E-06	C	-		No	7.67E+00	-
--	1.80E+08	1.96E+08	25	2.00	CRC	5.00E-06	I	3.00E-02	I	No	2.45E+00	1.31E+01
--	3.50E+09	3.05E+09	25	3.80	CRC	-		4.00E+00	P	No	-	1.75E+03
Yes (700)	5.48E+07	5.44E+07	25	0.80	CRC	2.50E-06	C	1.00E+00	I	No	4.91E+00	4.38E+02
--	2.48E+08	2.78E+08	25	1.05	CRC	-		4.00E-01	P	No	-	1.75E+02
--	7.01E+08	6.99E+08	25	1.10	CRC	-		7.00E-01	I	No	-	3.07E+02
--	6.25E+07	6.55E+07	25	1.00	CRC	-		3.00E-02	I	No	-	1.31E+01
--	3.51E+08	5.19E+08	25	1.40	CRC	-		5.00E+00	I	No	-	2.19E+03
--	1.07E+08	1.07E+08	25	1.20	CRC	-		3.00E+00	I	No	-	1.31E+03
--	1.19E+09	1.22E+09	25	2.00	YAWS	2.60E-07	C	3.00E+00	I	No	4.72E+01	1.31E+03
No (5)	1.99E+09	1.73E+09	25	13.00	CRC	1.00E-08	I	6.00E-01	I	Mut	1.23E+03	2.63E+02
--	5.86E+05	5.58E+05	25	0.90	CRC	3.40E-05	C	3.00E-03	I	No	3.61E-01	1.31E+00
--	1.97E+10	1.60E+09	25	2.00	CRC	-		3.00E+00	C	No	-	1.31E+03
No (100)	3.58E+07	3.49E+07	25	0.90	CRC	-		1.00E+00	I	No	-	4.38E+02
No (5)	1.65E+08	1.49E+08	25	-		2.60E-07	I	4.00E-02	I	No	4.72E+01	1.75E+01
--	6.29E+08	2.88E+09	25	2.00	CRC	-		2.00E+00	I	No	-	8.76E+02
No (1000)	1.41E+08	1.43E+08	25	1.10	CRC	-		5.00E+00	I	No	-	2.19E+03
--	1.36E+07	1.44E+07	25	0.90	CRC	-		6.00E-02	I	No	-	2.63E+01
--	1.60E+07	1.73E+07	25	1.00	CRC	-		6.00E-02	I	No	-	2.63E+01

Commercial Vapor Intrusion Screening Levels (VISL)

Key: I = IRIS; P = PPRTV; O = OPP; A = ATSDR; C = Cal EPA; X = PPRTV Screening Level; H = HEAST; D = DWSHA; W = TEF applied; E = RPF applied; U = user provided; G = see RSL User's Guide Section 5; CA = cancer; NC = noncancer.

Chemical	CAS Number	Does the chemical meet the definition for volatility? (HLC>1E-5 or VP>1)	Does the chemical have inhalation toxicity data? (IUR and/or RfC)	Is Chemical Sufficiently Volatile and Toxic to Pose Inhalation Risk Via Vapor Intrusion from Soil Source? (C_{vp} > $C_{i,a}$,Target?)	Is Chemical Sufficiently Volatile and Toxic to Pose Inhalation Risk Via Vapor Intrusion from Groundwater Source? (C_{hc} > $C_{i,a}$,Target?)	Target Indoor Air Concentration (TCR=1E-06 or THQ=0.1) MIN($C_{ia,c}$,$C_{ia,nc}$) (µg/m³)	Toxicity Basis	Target Sub-Slab and Near-source Soil Gas Concentration (TCR=1E-06 or THQ=0.1) C_{sg},Target (µg/m³)	Target Groundwater Concentration (TCR=1E-06 or THQ=0.1) C_{gw},Target (µg/L)
Trimethylpentane, 2,2,4-	540-84-1	Yes	No	No Inhal. Tox. Info	No Inhal. Tox. Info	-		-	-
Vinyl Acetate	108-05-4	Yes	Yes	Yes	Yes	8.76E+01	NC	2.92E+03	4.19E+03
Xylenes	1330-20-7	Yes	Yes	Yes	Yes	4.38E+01	NC	1.46E+03	1.62E+02

Commercial Vapor Intrusion Screening Levels (VISL)

Key: I = IRIS; P = PPRTV; O = OPP; A = ATSDR; C = Cal EPA; X = PPRTV Screening Level; H = HEAST; D = DWSHA; W = TEF applied; E = RPF applied; U = user provided; G = see RSL User's Guide Section 5; CA = cancer; NC = noncancer.

Is Target Groundwater Concentration < MCL? (C_{gw} < MCL?)	Pure Phase Vapor Concentration C_{vp}\ (25 ℃)\ (µg/m³)	Maximum Groundwater Vapor Concentration C_{hc}\ (µg/m³)	Temperature for Maximum Groundwater Vapor Concentration (℃)	Lower Explosive Limit LEL (% by volume)	LEL Ref	IUR (ug/m³)⁻¹	IUR Ref	RfC (mg/m³)	RfC Ref	Mutagenic Indicator	Carcinogenic VISL TCR=1E-06 $C_{ia,c}$ (µg/m³)	Noncarcinogenic VISL THQ=0.1 $C_{ia,nc}$ (µg/m³)
	3.03E+08	3.03E+08	25	0.90	YAWS	-		-		No	-	-
--	4.17E+08	4.18E+08	25	2.60	CRC	-		2.00E-01	I	No	-	8.76E+01
Yes (10000)	4.56E+07	2.87E+07	25	-		-		1.00E-01	I	No	-	4.38E+01

Commercial Vapor Intrusion Risk

Chemical	CAS Number	Site Sub-Slab and Exterior Soil Gas Concentration C_{sg} \ (µg/m³)	Site Indoor Air Concentration $C_{i,a}$ \ (µg/m³)	VI Carcinogenic Risk CDI (µg/m³)
Acetone	67-64-1	170	-	-
Benzene	71-43-2	14	4.20E-01	3.42E-02
Butadiene, 1,3-	106-99-0	-	-	-
Carbon Disulfide	75-15-0	110	3.30E+00	2.69E-01
Chlorobenzene	108-90-7	14	4.20E-01	3.42E-02
Cyclohexane	110-82-7	83	2.49E+00	2.03E-01
Dichloroethane, 1,1-	75-34-3	51	1.53E+00	1.25E-01
Dioxane, 1,4-	123-91-1	26	7.80E-01	6.36E-02
Ethyl Chloride	75-00-3	-	-	-
Ethylbenzene	100-41-4	8.5	2.55E-01	2.08E-02
Heptane, N-	142-82-5	98	2.94E+00	2.40E-01
Hexane, N-	110-54-3	140	4.20E+00	3.42E-01
Hexanone, 2-	591-78-6	27	8.10E-01	6.60E-02
Methyl Ethyl Ketone (2-Butanone)	78-93-3	35	1.05E+00	8.56E-02
Methyl Isobutyl Ketone (4-methyl-2-pentanone)	108-10-1	5.1	1.53E-01	1.25E-02
Methyl tert-Butyl Ether (MTBE)	1634-04-4	-	-	-
Methylene Chloride	75-09-2	21	6.30E-01	5.14E-02
Naphthalene	91-20-3	6.8	2.04E-01	1.66E-02
Propylene	115-07-1	110	3.30E+00	2.69E-01
Styrene	100-42-5	-	-	-
Tetrachloroethylene	127-18-4	-	-	-
Tetrahydrofuran	109-99-9	-	-	-
Toluene	108-88-3	45	1.35E+00	1.10E-01
Trimethylbenzene, 1,2,4-	95-63-6	34	1.02E+00	8.32E-02
Trimethylbenzene, 1,3,5-	108-67-8	13	3.90E-01	3.18E-02
Trimethylpentane, 2,2,4-	540-84-1	30	-	-
Vinyl Acetate	108-05-4	-	-	-
Xylenes	1330-20-7	72	2.16E+00	1.76E-01
**Sum*		-	-	-

Commercial Vapor Intrusion Risk

VI Carcinogenic Risk CR	VI Hazard CDI (mg/m³)	VI Hazard HQ	IUR (ug/m³)⁻¹	IUR Ref	Chronic RfC (mg/m³)	RfC Ref	Temperature (℃)\ for Groundwater Vapor Concentration	Mutagen?
-	-	-	-		-		25	No
2.67E-07	9.59E-05	3.20E-03	7.80E-06	I	3.00E-02	I	25	No
-	-	-	3.00E-05	I	2.00E-03	I	25	No
-	7.53E-04	1.08E-03	-		7.00E-01	I	25	No
-	9.59E-05	1.92E-03	-		5.00E-02	P	25	No
-	5.68E-04	9.47E-05	-		6.00E+00	I	25	No
2.00E-07	3.49E-04	-	1.60E-06	C	-		25	No
3.18E-07	1.78E-04	5.94E-03	5.00E-06	I	3.00E-02	I	25	No
-	-	-	-		4.00E+00	P	25	No
5.20E-08	5.82E-05	5.82E-05	2.50E-06	C	1.00E+00	I	25	No
-	6.71E-04	1.68E-03	-		4.00E-01	P	25	No
-	9.59E-04	1.37E-03	-		7.00E-01	I	25	No
-	1.85E-04	6.16E-03	-		3.00E-02	I	25	No
-	2.40E-04	4.79E-05	-		5.00E+00	I	25	No
-	3.49E-05	1.16E-05	-		3.00E+00	I	25	No
-	-	-	2.60E-07	C	3.00E+00	I	25	No
5.14E-10	1.44E-04	2.40E-04	1.00E-08	I	6.00E-01	I	25	Mut
5.66E-07	4.66E-05	1.55E-02	3.40E-05	C	3.00E-03	I	25	No
-	7.53E-04	2.51E-04	-		3.00E+00	C	25	No
-	-	-	-		1.00E+00	I	25	No
-	-	-	2.60E-07	I	4.00E-02	I	25	No
-	-	-	-		2.00E+00	I	25	No
-	3.08E-04	6.16E-05	-		5.00E+00	I	25	No
-	2.33E-04	3.88E-03	-		6.00E-02	I	25	No
-	8.90E-05	1.48E-03	-		6.00E-02	I	25	No
-	-	-	-		-		25	No
-	-	-	-		2.00E-01	I	25	No
-	4.93E-04	4.93E-03	-		1.00E-01	I	25	No
1.40E-06	*-*	*4.79E-02*	*-*		*-*		*-*	

Chemical Properties

Chemical	CAS Number	Does the chemical meet the definition for volatility? (HLC>1E-5 or VP>1)	Does the chemical have inhalation toxicity data? (IUR and/or RfC)	MW	MW Ref	Vapor Pressure VP (mm Hg)	VP Ref	S (mg/L)	S Ref	MCL (ug/L)
Acetone	67-64-1	Yes	No	58.08	PHYSPROP	2.32E+02	PHYSPROP	1.00E+06	PHYSPROP	-
Benzene	71-43-2	Yes	Yes	78.12	PHYSPROP	9.48E+01	PHYSPROP	1.79E+03	PHYSPROP	5
Butadiene, 1,3-	106-99-0	Yes	Yes	54.09	PHYSPROP	2.11E+03	PHYSPROP	7.35E+02	PHYSPROP	-
Carbon Disulfide	75-15-0	Yes	Yes	76.14	PHYSPROP	3.59E+02	PHYSPROP	2.16E+03	PHYSPROP	-
Chlorobenzene	108-90-7	Yes	Yes	112.56	PHYSPROP	1.20E+01	PHYSPROP	4.98E+02	PHYSPROP	100
Cyclohexane	110-82-7	Yes	Yes	84.16	PHYSPROP	9.69E+01	PHYSPROP	5.50E+01	PHYSPROP	-
Dichloroethane, 1,1-	75-34-3	Yes	Yes	98.96	PHYSPROP	2.27E+02	PHYSPROP	5.04E+03	PHYSPROP	-
Dioxane, 1,4-	123-91-1	Yes	Yes	88.11	PHYSPROP	3.81E+01	PHYSPROP	1.00E+06	PHYSPROP	-
Ethyl Chloride	75-00-3	Yes	Yes	64.52	PHYSPROP	1.01E+03	PHYSPROP	6.71E+03	PHYSPROP	-
Ethylbenzene	100-41-4	Yes	Yes	106.17	PHYSPROP	9.60E+00	PHYSPROP	1.69E+02	PHYSPROP	700
Heptane, N-	142-82-5	Yes	Yes	100.21	PHYSPROP	4.60E+01	PHYSPROP	3.40E+00	PHYSPROP	-
Hexane, N-	110-54-3	Yes	Yes	86.18	PHYSPROP	1.51E+02	PHYSPROP	9.50E+00	PHYSPROP	-
Hexanone, 2-	591-78-6	Yes	Yes	100.16	PHYSPROP	1.16E+01	PHYSPROP	1.72E+04	PHYSPROP	-
Methyl Ethyl Ketone (2-Butanone)	78-93-3	Yes	Yes	72.11	PHYSPROP	9.06E+01	PHYSPROP	2.23E+05	PHYSPROP	-
Methyl Isobutyl Ketone (4-methyl-2-pentanone)	108-10-1	Yes	Yes	100.16	PHYSPROP	1.99E+01	PHYSPROP	1.90E+04	PHYSPROP	-
Methyl tert-Butyl Ether (MTBE)	1634-04-4	Yes	Yes	88.15	PHYSPROP	2.50E+02	PHYSPROP	5.10E+04	PHYSPROP	-
Methylene Chloride	75-09-2	Yes	Yes	84.93	PHYSPROP	4.35E+02	PHYSPROP	1.30E+04	PHYSPROP	5
Naphthalene	91-20-3	Yes	Yes	128.18	PHYSPROP	8.50E-02	PHYSPROP	3.10E+01	PHYSPROP	-
Propylene	115-07-1	Yes	Yes	42.08	PHYSPROP	8.69E+03	PHYSPROP	2.00E+02	PHYSPROP	-
Styrene	100-42-5	Yes	Yes	104.15	PHYSPROP	6.40E+00	PHYSPROP	3.10E+02	PHYSPROP	100
Tetrachloroethylene	127-18-4	Yes	Yes	165.83	PHYSPROP	1.85E+01	PHYSPROP	2.06E+02	PHYSPROP	5
Tetrahydrofuran	109-99-9	Yes	Yes	72.11	PHYSPROP	1.62E+02	PHYSPROP	1.00E+06	PHYSPROP	-
Toluene	108-88-3	Yes	Yes	92.14	PHYSPROP	2.84E+01	PHYSPROP	5.26E+02	PHYSPROP	1000
Trimethylbenzene, 1,2,4-	95-63-6	Yes	Yes	120.20	PHYSPROP	2.10E+00	PHYSPROP	5.70E+01	PHYSPROP	-
Trimethylbenzene, 1,3,5-	108-67-8	Yes	Yes	120.20	PHYSPROP	2.48E+00	PHYSPROP	4.82E+01	PHYSPROP	-
Trimethylpentane, 2,2,4-	540-84-1	Yes	No	114.23	PHYSPROP	4.93E+01	PHYSPROP	2.44E+00	PHYSPROP	-
Vinyl Acetate	108-05-4	Yes	Yes	86.09	PHYSPROP	9.02E+01	PHYSPROP	2.00E+04	PHYSPROP	-
Xylenes	1330-20-7	Yes	Yes	106.17	PHYSPROP	7.99E+00	PHYSPROP	1.06E+02	PHYSPROP	10000

Chemical Properties

HLC (atm-m ^{3}/mole)	Henry's Law Constant (unitless)	H` and HLC Ref	Henry's Law Constant Used in Calcs (unitless)	Normal Boiling Point BP (K)	BP Ref	Critical Temperature T_c\ (K)	T_c\ Ref	Enthalpy of vaporization at the normal boiling point $\Delta H_{v,b}$\ (cal/mol)	$\Delta H_{v,b}$\ Ref	Lower Explosive Limit LEL (% by volume)	LEL Ref
3.50E-05	1.43E-03	PHYSPROP	1.43E-03	329.15	PHYSPROP	5.08E+02	CRC	6955.07	CRC	2.50	CRC
5.55E-03	2.27E-01	PHYSPROP	2.27E-01	353.15	PHYSPROP	5.62E+02	CRC	7342.26	CRC	1.20	CRC
7.36E-02	3.01E+00	EPI	3.01E+00	268.75	PHYSPROP	4.25E+02	CRC	5370.46	CRC	2.00	CRC
1.44E-02	5.89E-01	PHYSPROP	5.89E-01	319.15	PHYSPROP	5.52E+02	CRC	6391.01	CRC	1.30	CRC
3.11E-03	1.27E-01	PHYSPROP	1.27E-01	404.85	PHYSPROP	6.32E+02	CRC	8410.61	CRC	1.30	CRC
1.50E-01	6.13E+00	PHYSPROP	6.13E+00	353.85	PHYSPROP	5.53E+02	CRC	7163.00	CRC	1.30	CRC
5.62E-03	2.30E-01	PHYSPROP	2.30E-01	330.55	PHYSPROP	5.23E+02	CRC	6895.32	CRC	5.40	CRC
4.80E-06	1.96E-04	PHYSPROP	1.96E-04	374.65	PHYSPROP	5.87E+02	CRC	8164.44	CRC	2.00	CRC
1.11E-02	4.54E-01	PHYSPROP	4.54E-01	285.45	PHYSPROP	4.60E+02	CRC	5891.49	CRC	3.80	CRC
7.88E-03	3.22E-01	PHYSPROP	3.22E-01	409.25	PHYSPROP	6.17E+02	CRC	8501.43	CRC	0.80	CRC
2.00E+00	8.18E+01	EPI	8.18E+01	371.65	PHYSPROP	5.40E+02	CRC	7593.21	CRC	1.05	CRC
1.80E+00	7.36E+01	EPI	7.36E+01	341.85	PHYSPROP	5.08E+02	CRC	6895.32	CRC	1.10	CRC
9.32E-05	3.81E-03	EPI	3.81E-03	400.75	PHYSPROP	5.87E+02	CRC	8687.86	CRC	1.00	CRC
5.69E-05	2.33E-03	PHYSPROP	2.33E-03	352.65	PHYSPROP	5.37E+02	CRC	7480.88	CRC	1.40	CRC
1.38E-04	5.64E-03	EPI	5.64E-03	389.65	PHYSPROP	5.75E+02	CRC	8243.31	CRC	1.20	CRC
5.87E-04	2.40E-02	PHYSPROP	2.40E-02	328.15	PHYSPROP	4.97E+02	CRC	6677.82	CRC	2.00	YAWS
3.25E-03	1.33E-01	PHYSPROP	1.33E-01	313.15	PHYSPROP	5.08E+02	CRC	6706.50	CRC	13.00	CRC
4.40E-04	1.80E-02	PHYSPROP	1.80E-02	491.05	PHYSPROP	7.48E+02	CRC	10325.05	CRC	0.90	CRC
1.96E-01	8.01E+00	PHYSPROP	8.01E+00	225.15	PHYSPROP	3.65E+02	CRC	4402.49	CRC	2.00	CRC
2.75E-03	1.12E-01	PHYSPROP	1.12E-01	418.15	PHYSPROP	6.35E+02	CRC	9249.52	CRC	0.90	CRC
1.77E-02	7.24E-01	PHYSPROP	7.24E-01	394.45	PHYSPROP	6.20E+02	YAWS	8288.72	CRC	-	
7.05E-05	2.88E-03	PHYSPROP	2.88E-03	338.15	PHYSPROP	5.40E+02	CRC	7124.76	CRC	2.00	CRC
6.64E-03	2.71E-01	PHYSPROP	2.71E-01	383.75	PHYSPROP	5.92E+02	CRC	7930.21	CRC	1.10	CRC
6.16E-03	2.52E-01	PHYSPROP	2.52E-01	442.45	PHYSPROP	6.49E+02	CRC	9368.80	TOXNET	0.90	CRC
8.77E-03	3.59E-01	PHYSPROP	3.59E-01	437.85	PHYSPROP	6.37E+02	CRC	9321.00	TOXNET	1.00	CRC
3.04E+00	1.24E+02	EPI	1.24E+02	372.35	PHYSPROP	5.44E+02	CRC	7358.99	CRC	0.90	YAWS
5.11E-04	2.09E-02	EPI	2.09E-02	345.95	PHYSPROP	5.19E+02	CRC	8269.60	CRC	2.60	CRC
6.63E-03	2.71E-01	PHYSPROP	2.71E-01	411.65	PHYSPROP	6.20E+02	YAWS	8523.00	Weast	-	

Office-SS-6

Commercial Air Inputs

Variable	Commercial Air Default Value	Site-Specific Value
AF_{gw} (Attenuation Factor Groundwater) unitless	0.001	0.001
AF_{ss} (Attenuation Factor Sub-Slab) unitless	0.03	0.03
AT_{com} (averaging time - composite worker)	365	365
ED_{com} (exposure duration - composite worker) yr	25	25
EF_{com} (exposure frequency - composite worker) day/yr	250	250
ET_{com} (exposure time - composite worker) hr	8	8
THQ (target hazard quotient) unitless	0.1	0.1
LT (lifetime) yr	70	70
TR (target risk) unitless	1.0E-06	1.0E-06

Chickasaw, AL

Office-SS5

Commercial Vapor Intrusion Screening Levels (VISL)

Key: I = IRIS; P = PPRTV; O = OPP; A = ATSDR; C = Cal EPA; X = PPRTV Screening Level; H = HEAST; D = DWSHA; W = TEF applied; E = RPF applied; U = user provided; G = see RSL User's Guide Section 5; CA = cancer; NC = noncancer.

Chemical	CAS Number	Does the chemical meet the definition for volatility? (HLC>1E-5 or VP>1)	Does the chemical have inhalation toxicity data? (IUR and/or RfC)	Is Chemical Sufficiently Volatile and Toxic to Pose Inhalation Risk Via Vapor Intrusion from Soil Source? (C_{vp} > $C_{i,a}$,Target?)	Is Chemical Sufficiently Volatile and Toxic to Pose Inhalation Risk Via Vapor Intrusion from Groundwater Source? (C_{hc} > $C_{i,a}$,Target?)	Target Indoor Air Concentration (TCR=1E-06 or THQ=0.1) MIN($C_{ia,c}$,$C_{ia,nc}$) (µg/m³)	Toxicity Basis	Target Sub-Slab and Near-source Soil Gas Concentration (TCR=1E-06 or THQ=0.1) C_{sg},Target (µg/m³)	Target Groundwater Concentration (TCR=1E-06 or THQ=0.1) C_{gw},Target (µg/L)
Acetone	67-64-1	Yes	No	No Inhal. Tox. Info	No Inhal. Tox. Info	-		-	-
Benzene	71-43-2	Yes	Yes	Yes	Yes	1.57E+00	CA	5.24E+01	6.93E+00
Butadiene, 1,3-	106-99-0	Yes	Yes	Yes	Yes	4.09E-01	CA	1.36E+01	1.36E-01
Carbon Disulfide	75-15-0	Yes	Yes	Yes	Yes	3.07E+02	NC	1.02E+04	5.21E+02
Chlorobenzene	108-90-7	Yes	Yes	Yes	Yes	2.19E+01	NC	7.30E+02	1.72E+02
Cyclohexane	110-82-7	Yes	Yes	Yes	Yes	2.63E+03	NC	8.76E+04	4.29E+02
Dichloroethane, 1,1-	75-34-3	Yes	Yes	Yes	Yes	7.67E+00	CA	2.56E+02	3.34E+01
Dioxane, 1,4-	123-91-1	Yes	Yes	Yes	Yes	2.45E+00	CA	8.18E+01	1.25E+04
Ethyl Chloride	75-00-3	Yes	Yes	Yes	Yes	1.75E+03	NC	5.84E+04	3.86E+03
Ethylbenzene	100-41-4	Yes	Yes	Yes	Yes	4.91E+00	CA	1.64E+02	1.52E+01
Heptane, N-	142-82-5	Yes	Yes	Yes	Yes	1.75E+02	NC	5.84E+03	2.14E+00
Hexane, N-	110-54-3	Yes	Yes	Yes	Yes	3.07E+02	NC	1.02E+04	4.17E+00
Hexanone, 2-	591-78-6	Yes	Yes	Yes	Yes	1.31E+01	NC	4.38E+02	3.45E+03
Methyl Ethyl Ketone (2-Butanone)	78-93-3	Yes	Yes	Yes	Yes	2.19E+03	NC	7.30E+04	9.41E+05
Methyl Isobutyl Ketone (4-methyl-2-pentanone)	108-10-1	Yes	Yes	Yes	Yes	1.31E+03	NC	4.38E+04	2.33E+05
Methyl tert-Butyl Ether (MTBE)	1634-04-4	Yes	Yes	Yes	Yes	4.72E+01	CA	1.57E+03	1.97E+03
Methylene Chloride	75-09-2	Yes	Yes	Yes	Yes	2.63E+02	NC	8.76E+03	1.98E+03
Naphthalene	91-20-3	Yes	Yes	Yes	Yes	3.61E-01	CA	1.20E+01	2.01E+01
Propylene	115-07-1	Yes	Yes	Yes	Yes	1.31E+03	NC	4.38E+04	1.64E+02
Styrene	100-42-5	Yes	Yes	Yes	Yes	4.38E+02	NC	1.46E+04	3.90E+03
Tetrachloroethylene	127-18-4	Yes	Yes	Yes	Yes	1.75E+01	NC	5.84E+02	2.42E+01
Tetrahydrofuran	109-99-9	Yes	Yes	Yes	Yes	8.76E+02	NC	2.92E+04	3.04E+05
Toluene	108-88-3	Yes	Yes	Yes	Yes	2.19E+03	NC	7.30E+04	8.07E+03
Trimethylbenzene, 1,2,4-	95-63-6	Yes	Yes	Yes	Yes	2.63E+01	NC	8.76E+02	1.04E+02
Trimethylbenzene, 1,3,5-	108-67-8	Yes	Yes	Yes	Yes	2.63E+01	NC	8.76E+02	7.33E+01

Commercial Vapor Intrusion Screening Levels (VISL)

Key: I = IRIS; P = PPRTV; O = OPP; A = ATSDR; C = Cal EPA; X = PPRTV Screening Level; H = HEAST; D = DWSHA; W = TEF applied; E = RPF applied; U = user provided; G = see RSL User's Guide Section 5; CA = cancer; NC = noncancer.

Is Target Groundwater Concentration < MCL? (C_{gw} < MCL?)	Pure Phase Vapor Concentration C_{vp}\ (25 °C)\ (µg/m³)	Maximum Groundwater Vapor Concentration C_{hc}\ (µg/m³)	Temperature for Maximum Groundwater Vapor Concentration (°C)	Lower Explosive Limit LEL (% by volume)	LEL Ref	IUR (ug/m³)⁻¹	IUR Ref	RfC (mg/m³)	RfC Ref	Mutagenic Indicator	Carcinogenic VISL TCR=1E-06 $C_{ia,c}$ (µg/m³)	Noncarcinogenic VISL THQ=0.1 $C_{ia,nc}$ (µg/m³)
	7.23E+08	1.43E+09	25	2.50	CRC	-		-		No	-	-
No (5)	3.98E+08	4.06E+08	25	1.20	CRC	7.80E-06	I	3.00E-02	I	No	1.57E+00	1.31E+01
--	6.13E+09	2.21E+09	25	2.00	CRC	3.00E-05	I	2.00E-03	I	No	4.09E-01	8.76E-01
--	1.47E+09	1.27E+09	25	1.30	CRC	-		7.00E-01	I	No	-	3.07E+02
No (100)	7.25E+07	6.33E+07	25	1.30	CRC	-		5.00E-02	P	No	-	2.19E+01
--	4.38E+08	3.37E+08	25	1.30	CRC	-		6.00E+00	I	No	-	2.63E+03
--	1.21E+09	1.16E+09	25	5.40	CRC	1.60E-06	C	-		No	7.67E+00	-
--	1.80E+08	1.96E+08	25	2.00	CRC	5.00E-06	I	3.00E-02	I	No	2.45E+00	1.31E+01
--	3.50E+09	3.05E+09	25	3.80	CRC	-		4.00E+00	P	No	-	1.75E+03
Yes (700)	5.48E+07	5.44E+07	25	0.80	CRC	2.50E-06	C	1.00E+00	I	No	4.91E+00	4.38E+02
--	2.48E+08	2.78E+08	25	1.05	CRC	-		4.00E-01	P	No	-	1.75E+02
--	7.01E+08	6.99E+08	25	1.10	CRC	-		7.00E-01	I	No	-	3.07E+02
--	6.25E+07	6.55E+07	25	1.00	CRC	-		3.00E-02	I	No	-	1.31E+01
--	3.51E+08	5.19E+08	25	1.40	CRC	-		5.00E+00	I	No	-	2.19E+03
--	1.07E+08	1.07E+08	25	1.20	CRC	-		3.00E+00	I	No	-	1.31E+03
--	1.19E+09	1.22E+09	25	2.00	YAWS	2.60E-07	C	3.00E+00	I	No	4.72E+01	1.31E+03
No (5)	1.99E+09	1.73E+09	25	13.00	CRC	1.00E-08	I	6.00E-01	I	Mut	1.23E+03	2.63E+02
--	5.86E+05	5.58E+05	25	0.90	CRC	3.40E-05	C	3.00E-03	I	No	3.61E-01	1.31E+00
--	1.97E+10	1.60E+09	25	2.00	CRC	-		3.00E+00	C	No	-	1.31E+03
No (100)	3.58E+07	3.49E+07	25	0.90	CRC	-		1.00E+00	I	No	-	4.38E+02
No (5)	1.65E+08	1.49E+08	25	-		2.60E-07	I	4.00E-02	I	No	4.72E+01	1.75E+01
--	6.29E+08	2.88E+09	25	2.00	CRC	-		2.00E+00	I	No	-	8.76E+02
No (1000)	1.41E+08	1.43E+08	25	1.10	CRC	-		5.00E+00	I	No	-	2.19E+03
--	1.36E+07	1.44E+07	25	0.90	CRC	-		6.00E-02	I	No	-	2.63E+01
--	1.60E+07	1.73E+07	25	1.00	CRC	-		6.00E-02	I	No	-	2.63E+01

Commercial Vapor Intrusion Screening Levels (VISL)

Key: I = IRIS; P = PPRTV; O = OPP; A = ATSDR; C = Cal EPA; X = PPRTV Screening Level; H = HEAST; D = DWSHA; W = TEF applied; E = RPF applied; U = user provided; G = see RSL User's Guide Section 5; CA = cancer; NC = noncancer.

Chemical	CAS Number	Does the chemical meet the definition for volatility? (HLC>1E-5 or VP>1)	Does the chemical have inhalation toxicity data? (IUR and/or RfC)	Is Chemical Sufficiently Volatile and Toxic to Pose Inhalation Risk Via Vapor Intrusion from Soil Source? (C_{vp} > $C_{i,a}$,Target?)	Is Chemical Sufficiently Volatile and Toxic to Pose Inhalation Risk Via Vapor Intrusion from Groundwater Source? (C_{hc} > $C_{i,a}$,Target?)	Target Indoor Air Concentration (TCR=1E-06 or THQ=0.1) MIN($C_{ia,c}$,$C_{ia,nc}$) (µg/m³)	Toxicity Basis	Target Sub-Slab and Near-source Soil Gas Concentration (TCR=1E-06 or THQ=0.1) C_{sg},Target (µg/m³)	Target Groundwater Concentration (TCR=1E-06 or THQ=0.1) C_{gw},Target (µg/L)
Trimethylpentane, 2,2,4-	540-84-1	Yes	No	No Inhal. Tox. Info	No Inhal. Tox. Info	-		-	-
Vinyl Acetate	108-05-4	Yes	Yes	Yes	Yes	8.76E+01	NC	2.92E+03	4.19E+03
Xylenes	1330-20-7	Yes	Yes	Yes	Yes	4.38E+01	NC	1.46E+03	1.62E+02

Commercial Vapor Intrusion Screening Levels (VISL)

Key: I = IRIS; P = PPRTV; O = OPP; A = ATSDR; C = Cal EPA; X = PPRTV Screening Level; H = HEAST; D = DWSHA; W = TEF applied; E = RPF applied; U = user provided; G = see RSL User's Guide Section 5; CA = cancer; NC = noncancer.

Is Target Groundwater Concentration < MCL? (C_{gw} < MCL?)	Pure Phase Vapor Concentration C_{vp}\ (25 ℃)\ (µg/m³)	Maximum Groundwater Vapor Concentration C_{hc}\ (µg/m³)	Temperature for Maximum Groundwater Vapor Concentration (℃)	Lower Explosive Limit LEL (% by volume)	LEL Ref	IUR (ug/m³)⁻¹	IUR Ref	RfC (mg/m³)	RfC Ref	Mutagenic Indicator	Carcinogenic VISL TCR=1E-06 $C_{ia,c}$ (µg/m³)	Noncarcinogenic VISL THQ=0.1 $C_{ia,nc}$ (µg/m³)
	3.03E+08	3.03E+08	25	0.90	YAWS	-		-		No	-	-
--	4.17E+08	4.18E+08	25	2.60	CRC	-		2.00E-01	I	No	-	8.76E+01
Yes (10000)	4.56E+07	2.87E+07	25	-		-		1.00E-01	I	No	-	4.38E+01

Commercial Vapor Intrusion Risk

Chemical	CAS Number	Site Sub-Slab and Exterior Soil Gas Concentration C_{sg} \ (µg/m³)	Site Indoor Air Concentration $C_{i,a}$ \ (µg/m³)	VI Carcinogenic Risk CDI (µg/m³)
Acetone	67-64-1	170	-	-
Benzene	71-43-2	14	4.20E-01	3.42E-02
Butadiene, 1,3-	106-99-0	-	-	-
Carbon Disulfide	75-15-0	110	3.30E+00	2.69E-01
Chlorobenzene	108-90-7	14	4.20E-01	3.42E-02
Cyclohexane	110-82-7	83	2.49E+00	2.03E-01
Dichloroethane, 1,1-	75-34-3	51	1.53E+00	1.25E-01
Dioxane, 1,4-	123-91-1	26	7.80E-01	6.36E-02
Ethyl Chloride	75-00-3	-	-	-
Ethylbenzene	100-41-4	8.5	2.55E-01	2.08E-02
Heptane, N-	142-82-5	98	2.94E+00	2.40E-01
Hexane, N-	110-54-3	140	4.20E+00	3.42E-01
Hexanone, 2-	591-78-6	27	8.10E-01	6.60E-02
Methyl Ethyl Ketone (2-Butanone)	78-93-3	35	1.05E+00	8.56E-02
Methyl Isobutyl Ketone (4-methyl-2-pentanone)	108-10-1	5.1	1.53E-01	1.25E-02
Methyl tert-Butyl Ether (MTBE)	1634-04-4	-	-	-
Methylene Chloride	75-09-2	21	6.30E-01	5.14E-02
Naphthalene	91-20-3	6.8	2.04E-01	1.66E-02
Propylene	115-07-1	110	3.30E+00	2.69E-01
Styrene	100-42-5	-	-	-
Tetrachloroethylene	127-18-4	-	-	-
Tetrahydrofuran	109-99-9	-	-	-
Toluene	108-88-3	45	1.35E+00	1.10E-01
Trimethylbenzene, 1,2,4-	95-63-6	34	1.02E+00	8.32E-02
Trimethylbenzene, 1,3,5-	108-67-8	13	3.90E-01	3.18E-02
Trimethylpentane, 2,2,4-	540-84-1	30	-	-
Vinyl Acetate	108-05-4	-	-	-
Xylenes	1330-20-7	72	2.16E+00	1.76E-01
**Sum*		-	-	-

Commercial Vapor Intrusion Risk

VI Carcinogenic Risk CR	VI Hazard CDI (mg/m³)	VI Hazard HQ	IUR (ug/m³)⁻¹	IUR Ref	Chronic RfC (mg/m³)	RfC Ref	Temperature (℃)\ for Groundwater Vapor Concentration	Mutagen?
-	-	-	-		-		25	No
2.67E-07	9.59E-05	3.20E-03	7.80E-06	I	3.00E-02	I	25	No
-	-	-	3.00E-05	I	2.00E-03	I	25	No
-	7.53E-04	1.08E-03	-		7.00E-01	I	25	No
-	9.59E-05	1.92E-03	-		5.00E-02	P	25	No
-	5.68E-04	9.47E-05	-		6.00E+00	I	25	No
2.00E-07	3.49E-04	-	1.60E-06	C	-		25	No
3.18E-07	1.78E-04	5.94E-03	5.00E-06	I	3.00E-02	I	25	No
-	-	-	-		4.00E+00	P	25	No
5.20E-08	5.82E-05	5.82E-05	2.50E-06	C	1.00E+00	I	25	No
-	6.71E-04	1.68E-03	-		4.00E-01	P	25	No
-	9.59E-04	1.37E-03	-		7.00E-01	I	25	No
-	1.85E-04	6.16E-03	-		3.00E-02	I	25	No
-	2.40E-04	4.79E-05	-		5.00E+00	I	25	No
-	3.49E-05	1.16E-05	-		3.00E+00	I	25	No
-	-	-	2.60E-07	C	3.00E+00	I	25	No
5.14E-10	1.44E-04	2.40E-04	1.00E-08	I	6.00E-01	I	25	Mut
5.66E-07	4.66E-05	1.55E-02	3.40E-05	C	3.00E-03	I	25	No
-	7.53E-04	2.51E-04	-		3.00E+00	C	25	No
-	-	-	-		1.00E+00	I	25	No
-	-	-	2.60E-07	I	4.00E-02	I	25	No
-	-	-	-		2.00E+00	I	25	No
-	3.08E-04	6.16E-05	-		5.00E+00	I	25	No
-	2.33E-04	3.88E-03	-		6.00E-02	I	25	No
-	8.90E-05	1.48E-03	-		6.00E-02	I	25	No
-	-	-	-		-		25	No
-	-	-	-		2.00E-01	I	25	No
-	4.93E-04	4.93E-03	-		1.00E-01	I	25	No
1.40E-06	*-*	*4.79E-02*	*-*		*-*		*-*	

Chemical Properties

Chemical	CAS Number	Does the chemical meet the definition for volatility? (HLC>1E-5 or VP>1)	Does the chemical have inhalation toxicity data? (IUR and/or RfC)	MW	MW Ref	Vapor Pressure VP (mm Hg)	VP Ref	S (mg/L)	S Ref	MCL (ug/L)
Acetone	67-64-1	Yes	No	58.08	PHYSPROP	2.32E+02	PHYSPROP	1.00E+06	PHYSPROP	-
Benzene	71-43-2	Yes	Yes	78.12	PHYSPROP	9.48E+01	PHYSPROP	1.79E+03	PHYSPROP	5
Butadiene, 1,3-	106-99-0	Yes	Yes	54.09	PHYSPROP	2.11E+03	PHYSPROP	7.35E+02	PHYSPROP	-
Carbon Disulfide	75-15-0	Yes	Yes	76.14	PHYSPROP	3.59E+02	PHYSPROP	2.16E+03	PHYSPROP	-
Chlorobenzene	108-90-7	Yes	Yes	112.56	PHYSPROP	1.20E+01	PHYSPROP	4.98E+02	PHYSPROP	100
Cyclohexane	110-82-7	Yes	Yes	84.16	PHYSPROP	9.69E+01	PHYSPROP	5.50E+01	PHYSPROP	-
Dichloroethane, 1,1-	75-34-3	Yes	Yes	98.96	PHYSPROP	2.27E+02	PHYSPROP	5.04E+03	PHYSPROP	-
Dioxane, 1,4-	123-91-1	Yes	Yes	88.11	PHYSPROP	3.81E+01	PHYSPROP	1.00E+06	PHYSPROP	-
Ethyl Chloride	75-00-3	Yes	Yes	64.52	PHYSPROP	1.01E+03	PHYSPROP	6.71E+03	PHYSPROP	-
Ethylbenzene	100-41-4	Yes	Yes	106.17	PHYSPROP	9.60E+00	PHYSPROP	1.69E+02	PHYSPROP	700
Heptane, N-	142-82-5	Yes	Yes	100.21	PHYSPROP	4.60E+01	PHYSPROP	3.40E+00	PHYSPROP	-
Hexane, N-	110-54-3	Yes	Yes	86.18	PHYSPROP	1.51E+02	PHYSPROP	9.50E+00	PHYSPROP	-
Hexanone, 2-	591-78-6	Yes	Yes	100.16	PHYSPROP	1.16E+01	PHYSPROP	1.72E+04	PHYSPROP	-
Methyl Ethyl Ketone (2-Butanone)	78-93-3	Yes	Yes	72.11	PHYSPROP	9.06E+01	PHYSPROP	2.23E+05	PHYSPROP	-
Methyl Isobutyl Ketone (4-methyl-2-pentanone)	108-10-1	Yes	Yes	100.16	PHYSPROP	1.99E+01	PHYSPROP	1.90E+04	PHYSPROP	-
Methyl tert-Butyl Ether (MTBE)	1634-04-4	Yes	Yes	88.15	PHYSPROP	2.50E+02	PHYSPROP	5.10E+04	PHYSPROP	-
Methylene Chloride	75-09-2	Yes	Yes	84.93	PHYSPROP	4.35E+02	PHYSPROP	1.30E+04	PHYSPROP	5
Naphthalene	91-20-3	Yes	Yes	128.18	PHYSPROP	8.50E-02	PHYSPROP	3.10E+01	PHYSPROP	-
Propylene	115-07-1	Yes	Yes	42.08	PHYSPROP	8.69E+03	PHYSPROP	2.00E+02	PHYSPROP	-
Styrene	100-42-5	Yes	Yes	104.15	PHYSPROP	6.40E+00	PHYSPROP	3.10E+02	PHYSPROP	100
Tetrachloroethylene	127-18-4	Yes	Yes	165.83	PHYSPROP	1.85E+01	PHYSPROP	2.06E+02	PHYSPROP	5
Tetrahydrofuran	109-99-9	Yes	Yes	72.11	PHYSPROP	1.62E+02	PHYSPROP	1.00E+06	PHYSPROP	-
Toluene	108-88-3	Yes	Yes	92.14	PHYSPROP	2.84E+01	PHYSPROP	5.26E+02	PHYSPROP	1000
Trimethylbenzene, 1,2,4-	95-63-6	Yes	Yes	120.20	PHYSPROP	2.10E+00	PHYSPROP	5.70E+01	PHYSPROP	-
Trimethylbenzene, 1,3,5-	108-67-8	Yes	Yes	120.20	PHYSPROP	2.48E+00	PHYSPROP	4.82E+01	PHYSPROP	-
Trimethylpentane, 2,2,4-	540-84-1	Yes	No	114.23	PHYSPROP	4.93E+01	PHYSPROP	2.44E+00	PHYSPROP	-
Vinyl Acetate	108-05-4	Yes	Yes	86.09	PHYSPROP	9.02E+01	PHYSPROP	2.00E+04	PHYSPROP	-
Xylenes	1330-20-7	Yes	Yes	106.17	PHYSPROP	7.99E+00	PHYSPROP	1.06E+02	PHYSPROP	10000

Chemical Properties

HLC (atm-m ^{3}/mole)	Henry's Law Constant (unitless)	H` and HLC Ref	Henry's Law Constant Used in Calcs (unitless)	Normal Boiling Point BP (K)	BP Ref	Critical Temperature T_c\ (K)	T_c\ Ref	Enthalpy of vaporization at the normal boiling point $\Delta H_{v,b}$\ (cal/mol)	$\Delta H_{v,b}$\ Ref	Lower Explosive Limit LEL (% by volume)	LEL Ref
3.50E-05	1.43E-03	PHYSPROP	1.43E-03	329.15	PHYSPROP	5.08E+02	CRC	6955.07	CRC	2.50	CRC
5.55E-03	2.27E-01	PHYSPROP	2.27E-01	353.15	PHYSPROP	5.62E+02	CRC	7342.26	CRC	1.20	CRC
7.36E-02	3.01E+00	EPI	3.01E+00	268.75	PHYSPROP	4.25E+02	CRC	5370.46	CRC	2.00	CRC
1.44E-02	5.89E-01	PHYSPROP	5.89E-01	319.15	PHYSPROP	5.52E+02	CRC	6391.01	CRC	1.30	CRC
3.11E-03	1.27E-01	PHYSPROP	1.27E-01	404.85	PHYSPROP	6.32E+02	CRC	8410.61	CRC	1.30	CRC
1.50E-01	6.13E+00	PHYSPROP	6.13E+00	353.85	PHYSPROP	5.53E+02	CRC	7163.00	CRC	1.30	CRC
5.62E-03	2.30E-01	PHYSPROP	2.30E-01	330.55	PHYSPROP	5.23E+02	CRC	6895.32	CRC	5.40	CRC
4.80E-06	1.96E-04	PHYSPROP	1.96E-04	374.65	PHYSPROP	5.87E+02	CRC	8164.44	CRC	2.00	CRC
1.11E-02	4.54E-01	PHYSPROP	4.54E-01	285.45	PHYSPROP	4.60E+02	CRC	5891.49	CRC	3.80	CRC
7.88E-03	3.22E-01	PHYSPROP	3.22E-01	409.25	PHYSPROP	6.17E+02	CRC	8501.43	CRC	0.80	CRC
2.00E+00	8.18E+01	EPI	8.18E+01	371.65	PHYSPROP	5.40E+02	CRC	7593.21	CRC	1.05	CRC
1.80E+00	7.36E+01	EPI	7.36E+01	341.85	PHYSPROP	5.08E+02	CRC	6895.32	CRC	1.10	CRC
9.32E-05	3.81E-03	EPI	3.81E-03	400.75	PHYSPROP	5.87E+02	CRC	8687.86	CRC	1.00	CRC
5.69E-05	2.33E-03	PHYSPROP	2.33E-03	352.65	PHYSPROP	5.37E+02	CRC	7480.88	CRC	1.40	CRC
1.38E-04	5.64E-03	EPI	5.64E-03	389.65	PHYSPROP	5.75E+02	CRC	8243.31	CRC	1.20	CRC
5.87E-04	2.40E-02	PHYSPROP	2.40E-02	328.15	PHYSPROP	4.97E+02	CRC	6677.82	CRC	2.00	YAWS
3.25E-03	1.33E-01	PHYSPROP	1.33E-01	313.15	PHYSPROP	5.08E+02	CRC	6706.50	CRC	13.00	CRC
4.40E-04	1.80E-02	PHYSPROP	1.80E-02	491.05	PHYSPROP	7.48E+02	CRC	10325.05	CRC	0.90	CRC
1.96E-01	8.01E+00	PHYSPROP	8.01E+00	225.15	PHYSPROP	3.65E+02	CRC	4402.49	CRC	2.00	CRC
2.75E-03	1.12E-01	PHYSPROP	1.12E-01	418.15	PHYSPROP	6.35E+02	CRC	9249.52	CRC	0.90	CRC
1.77E-02	7.24E-01	PHYSPROP	7.24E-01	394.45	PHYSPROP	6.20E+02	YAWS	8288.72	CRC	-	
7.05E-05	2.88E-03	PHYSPROP	2.88E-03	338.15	PHYSPROP	5.40E+02	CRC	7124.76	CRC	2.00	CRC
6.64E-03	2.71E-01	PHYSPROP	2.71E-01	383.75	PHYSPROP	5.92E+02	CRC	7930.21	CRC	1.10	CRC
6.16E-03	2.52E-01	PHYSPROP	2.52E-01	442.45	PHYSPROP	6.49E+02	CRC	9368.80	TOXNET	0.90	CRC
8.77E-03	3.59E-01	PHYSPROP	3.59E-01	437.85	PHYSPROP	6.37E+02	CRC	9321.00	TOXNET	1.00	CRC
3.04E+00	1.24E+02	EPI	1.24E+02	372.35	PHYSPROP	5.44E+02	CRC	7358.99	CRC	0.90	YAWS
5.11E-04	2.09E-02	EPI	2.09E-02	345.95	PHYSPROP	5.19E+02	CRC	8269.60	CRC	2.60	CRC
6.63E-03	2.71E-01	PHYSPROP	2.71E-01	411.65	PHYSPROP	6.20E+02	YAWS	8523.00	Weast	-	

Office-SS7

Commercial Air Inputs

Variable	Commercial Air Default Value	Site-Specific Value
AF_{gw} (Attenuation Factor Groundwater) unitless	0.001	0.001
AF_{ss} (Attenuation Factor Sub-Slab) unitless	0.03	0.03
AT_{com} (averaging time - composite worker)	365	365
ED_{com} (exposure duration - composite worker) yr	25	25
EF_{com} (exposure frequency - composite worker) day/yr	250	250
ET_{com} (exposure time - composite worker) hr	8	8
THQ (target hazard quotient) unitless	0.1	0.1
LT (lifetime) yr	70	70
TR (target risk) unitless	1.0E-06	1.0E-06

Chickasaw, AL

Office-SS7

Commercial Vapor Intrusion Screening Levels (VISL)

Key: I = IRIS; P = PPRTV; O = OPP; A = ATSDR; C = Cal EPA; X = PPRTV Screening Level; H = HEAST; D = DWSHA; W = TEF applied; E = RPF applied; U = user provided; G = see RSL User's Guide Section 5; CA = cancer; NC = noncancer.

Chemical	CAS Number	Does the chemical meet the definition for volatility? (HLC>1E-5 or VP>1)	Does the chemical have inhalation toxicity data? (IUR and/or RfC)	Is Chemical Sufficiently Volatile and Toxic to Pose Inhalation Risk Via Vapor Intrusion from Soil Source? (C_{vp} > $C_{i,a}$,Target?)	Is Chemical Sufficiently Volatile and Toxic to Pose Inhalation Risk Via Vapor Intrusion from Groundwater Source? (C_{hc} > $C_{i,a}$,Target?)	Target Indoor Air Concentration (TCR=1E-06 or THQ=0.1) MIN($C_{ia,c}$,$C_{ia,nc}$) (µg/m³)	Toxicity Basis	Target Sub-Slab and Near-source Soil Gas Concentration (TCR=1E-06 or THQ=0.1) C_{sg},Target (µg/m³)	Target Groundwater Concentration (TCR=1E-06 or THQ=0.1) C_{gw},Target (µg/L)
Acetone	67-64-1	Yes	No	No Inhal. Tox. Info	No Inhal. Tox. Info	-		-	-
Benzene	71-43-2	Yes	Yes	Yes	Yes	1.57E+00	CA	5.24E+01	6.93E+00
Benzyl Chloride	100-44-7	Yes	Yes	Yes	Yes	2.50E-01	CA	8.34E+00	1.49E+01
Butadiene, 1,3-	106-99-0	Yes	Yes	Yes	Yes	4.09E-01	CA	1.36E+01	1.36E-01
Carbon Disulfide	75-15-0	Yes	Yes	Yes	Yes	3.07E+02	NC	1.02E+04	5.21E+02
Chlorobenzene	108-90-7	Yes	Yes	Yes	Yes	2.19E+01	NC	7.30E+02	1.72E+02
Cyclohexane	110-82-7	Yes	Yes	Yes	Yes	2.63E+03	NC	8.76E+04	4.29E+02
Dichloroethane, 1,1-	75-34-3	Yes	Yes	Yes	Yes	7.67E+00	CA	2.56E+02	3.34E+01
Dioxane, 1,4-	123-91-1	Yes	Yes	Yes	Yes	2.45E+00	CA	8.18E+01	1.25E+04
Ethyl Chloride	75-00-3	Yes	Yes	Yes	Yes	1.75E+03	NC	5.84E+04	3.86E+03
Ethylbenzene	100-41-4	Yes	Yes	Yes	Yes	4.91E+00	CA	1.64E+02	1.52E+01
Heptane, N-	142-82-5	Yes	Yes	Yes	Yes	1.75E+02	NC	5.84E+03	2.14E+00
Hexane, N-	110-54-3	Yes	Yes	Yes	Yes	3.07E+02	NC	1.02E+04	4.17E+00
Hexanone, 2-	591-78-6	Yes	Yes	Yes	Yes	1.31E+01	NC	4.38E+02	3.45E+03
Isopropanol	67-63-0	Yes	Yes	Yes	Yes	8.76E+01	NC	2.92E+03	2.65E+05
Methyl Ethyl Ketone (2-Butanone)	78-93-3	Yes	Yes	Yes	Yes	2.19E+03	NC	7.30E+04	9.41E+05
Methyl Isobutyl Ketone (4-methyl-2-pentanone)	108-10-1	Yes	Yes	Yes	Yes	1.31E+03	NC	4.38E+04	2.33E+05
Methyl tert-Butyl Ether (MTBE)	1634-04-4	Yes	Yes	Yes	Yes	4.72E+01	CA	1.57E+03	1.97E+03
Methylene Chloride	75-09-2	Yes	Yes	Yes	Yes	2.63E+02	NC	8.76E+03	1.98E+03
Naphthalene	91-20-3	Yes	Yes	Yes	Yes	3.61E-01	CA	1.20E+01	2.01E+01
Propylene	115-07-1	Yes	Yes	Yes	Yes	1.31E+03	NC	4.38E+04	1.64E+02
Styrene	100-42-5	Yes	Yes	Yes	Yes	4.38E+02	NC	1.46E+04	3.90E+03
Tetrachloroethylene	127-18-4	Yes	Yes	Yes	Yes	1.75E+01	NC	5.84E+02	2.42E+01
Tetrahydrofuran	109-99-9	Yes	Yes	Yes	Yes	8.76E+02	NC	2.92E+04	3.04E+05
Toluene	108-88-3	Yes	Yes	Yes	Yes	2.19E+03	NC	7.30E+04	8.07E+03

Commercial Vapor Intrusion Screening Levels (VISL)

Key: I = IRIS; P = PPRTV; O = OPP; A = ATSDR; C = Cal EPA; X = PPRTV Screening Level; H = HEAST; D = DWSHA; W = TEF applied; E = RPF applied; U = user provided; G = see RSL User's Guide Section 5; CA = cancer; NC = noncancer.

Is Target Groundwater Concentration < MCL? (C_{gw} < MCL?)	Pure Phase Vapor Concentration C_{vp}\ (25 °C)\ (µg/m³)	Maximum Groundwater Vapor Concentration C_{hc}\ (µg/m³)	Temperature for Maximum Groundwater Vapor Concentration (°C)	Lower Explosive Limit LEL (% by volume)	LEL Ref	IUR (ug/m³)⁻¹	IUR Ref	RfC (mg/m³)	RfC Ref	Mutagenic Indicator	Carcinogenic VISL TCR=1E-06 $C_{ia,c}$ (µg/m³)	Noncarcinogenic VISL THQ=0.1 $C_{ia,nc}$ (µg/m³)
	7.23E+08	1.43E+09	25	2.50	CRC	-		-		No	-	-
No (5)	3.98E+08	4.06E+08	25	1.20	CRC	7.80E-06	I	3.00E-02	I	No	1.57E+00	1.31E+01
--	8.37E+06	8.84E+06	25	1.10	CRC	4.90E-05	C	1.00E-03	P	No	2.50E-01	4.38E-01
--	6.13E+09	2.21E+09	25	2.00	CRC	3.00E-05	I	2.00E-03	I	No	4.09E-01	8.76E-01
--	1.47E+09	1.27E+09	25	1.30	CRC	-		7.00E-01	I	No	-	3.07E+02
No (100)	7.25E+07	6.33E+07	25	1.30	CRC	-		5.00E-02	P	No	-	2.19E+01
--	4.38E+08	3.37E+08	25	1.30	CRC	-		6.00E+00	I	No	-	2.63E+03
--	1.21E+09	1.16E+09	25	5.40	CRC	1.60E-06	C	-		No	7.67E+00	-
--	1.80E+08	1.96E+08	25	2.00	CRC	5.00E-06	I	3.00E-02	I	No	2.45E+00	1.31E+01
--	3.50E+09	3.05E+09	25	3.80	CRC	-		4.00E+00	P	No	-	1.75E+03
Yes (700)	5.48E+07	5.44E+07	25	0.80	CRC	2.50E-06	C	1.00E+00	I	No	4.91E+00	4.38E+02
--	2.48E+08	2.78E+08	25	1.05	CRC	-		4.00E-01	P	No	-	1.75E+02
--	7.01E+08	6.99E+08	25	1.10	CRC	-		7.00E-01	I	No	-	3.07E+02
--	6.25E+07	6.55E+07	25	1.00	CRC	-		3.00E-02	I	No	-	1.31E+01
--	1.47E+08	3.31E+08	25	2.00	CRC	-		2.00E-01	P	No	-	8.76E+01
--	3.51E+08	5.19E+08	25	1.40	CRC	-		5.00E+00	I	No	-	2.19E+03
--	1.07E+08	1.07E+08	25	1.20	CRC	-		3.00E+00	I	No	-	1.31E+03
--	1.19E+09	1.22E+09	25	2.00	YAWS	2.60E-07	C	3.00E+00	I	No	4.72E+01	1.31E+03
No (5)	1.99E+09	1.73E+09	25	13.00	CRC	1.00E-08	I	6.00E-01	I	Mut	1.23E+03	2.63E+02
--	5.86E+05	5.58E+05	25	0.90	CRC	3.40E-05	C	3.00E-03	I	No	3.61E-01	1.31E+00
--	1.97E+10	1.60E+09	25	2.00	CRC	-		3.00E+00	C	No	-	1.31E+03
No (100)	3.58E+07	3.49E+07	25	0.90	CRC	-		1.00E+00	I	No	-	4.38E+02
No (5)	1.65E+08	1.49E+08	25	-		2.60E-07	I	4.00E-02	I	No	4.72E+01	1.75E+01
--	6.29E+08	2.88E+09	25	2.00	CRC	-		2.00E+00	I	No	-	8.76E+02
No (1000)	1.41E+08	1.43E+08	25	1.10	CRC	-		5.00E+00	I	No	-	2.19E+03

Commercial Vapor Intrusion Screening Levels (VISL)

Key: I = IRIS; P = PPRTV; O = OPP; A = ATSDR; C = Cal EPA; X = PPRTV Screening Level; H = HEAST; D = DWSHA; W = TEF applied; E = RPF applied; U = user provided; G = see RSL User's Guide Section 5; CA = cancer; NC = noncancer.

Chemical	CAS Number	Does the chemical meet the definition for volatility? (HLC>1E-5 or VP>1)	Does the chemical have inhalation toxicity data? (IUR and/or RfC)	Is Chemical Sufficiently Volatile and Toxic to Pose Inhalation Risk Via Vapor Intrusion from Soil Source? (C_{vp} > $C_{i,a}$,Target?)	Is Chemical Sufficiently Volatile and Toxic to Pose Inhalation Risk Via Vapor Intrusion from Groundwater Source? (C_{hc} > $C_{i,a}$,Target?)	Target Indoor Air Concentration (TCR=1E-06 or THQ=0.1) MIN($C_{ia,c}$,$C_{ia,nc}$) (µg/m³)	Toxicity Basis	Target Sub-Slab and Near-source Soil Gas Concentration (TCR=1E-06 or THQ=0.1) C_{sg},Target (µg/m³)	Target Groundwater Concentration (TCR=1E-06 or THQ=0.1) C_{gw},Target (µg/L)
Trimethylbenzene, 1,2,4-	95-63-6	Yes	Yes	Yes	Yes	2.63E+01	NC	8.76E+02	1.04E+02
Trimethylbenzene, 1,3,5-	108-67-8	Yes	Yes	Yes	Yes	2.63E+01	NC	8.76E+02	7.33E+01
Trimethylpentane, 2,2,4-	540-84-1	Yes	No	No Inhal. Tox. Info	No Inhal. Tox. Info	-		-	-
Vinyl Acetate	108-05-4	Yes	Yes	Yes	Yes	8.76E+01	NC	2.92E+03	4.19E+03
Xylenes	1330-20-7	Yes	Yes	Yes	Yes	4.38E+01	NC	1.46E+03	1.62E+02

Commercial Vapor Intrusion Screening Levels (VISL)

Key: I = IRIS; P = PPRTV; O = OPP; A = ATSDR; C = Cal EPA; X = PPRTV Screening Level; H = HEAST; D = DWSHA; W = TEF applied; E = RPF applied; U = user provided; G = see RSL User's Guide Section 5; CA = cancer; NC = noncancer.

Is Target Groundwater Concentration < MCL? (C_{gw} < MCL?)	Pure Phase Vapor Concentration C_{vp}\ (25 ℃)\ (µg/m³)	Maximum Groundwater Vapor Concentration C_{hc}\ (µg/m³)	Temperature for Maximum Groundwater Vapor Concentration (℃)	Lower Explosive Limit LEL (% by volume)	LEL Ref	IUR (ug/m³)⁻¹	IUR Ref	RfC (mg/m³)	RfC Ref	Mutagenic Indicator	Carcinogenic VISL TCR=1E-06 $C_{ia,c}$ (µg/m³)	Noncarcinogenic VISL THQ=0.1 $C_{ia,nc}$ (µg/m³)
--	1.36E+07	1.44E+07	25	0.90	CRC	-		6.00E-02	I	No	-	2.63E+01
--	1.60E+07	1.73E+07	25	1.00	CRC	-		6.00E-02	I	No	-	2.63E+01
	3.03E+08	3.03E+08	25	0.90	YAWS	-		-		No	-	-
--	4.17E+08	4.18E+08	25	2.60	CRC	-		2.00E-01	I	No	-	8.76E+01
Yes (10000)	4.56E+07	2.87E+07	25	-		-		1.00E-01	I	No	-	4.38E+01

Commercial Vapor Intrusion Risk

Chemical	CAS Number	Site Sub-Slab and Exterior Soil Gas Concentration C_{sg} \ ($\mu g/m^3$)	Site Indoor Air Concentration $C_{i,a}$ \ ($\mu g/m^3$)	VI Carcinogenic Risk CDI ($\mu g/m^3$)
Acetone	67-64-1	690	-	-
Benzene	71-43-2	-	-	-
Benzyl Chloride	100-44-7	-	-	-
Butadiene, 1,3-	106-99-0	-	-	-
Carbon Disulfide	75-15-0	150	4.50E+00	3.67E-01
Chlorobenzene	108-90-7	100	3.00E+00	2.45E-01
Cyclohexane	110-82-7	400	1.20E+01	9.78E-01
Dichloroethane, 1,1-	75-34-3	17	5.10E-01	4.16E-02
Dioxane, 1,4-	123-91-1	79	2.37E+00	1.93E-01
Ethyl Chloride	75-00-3	18	5.40E-01	4.40E-02
Ethylbenzene	100-41-4	30	9.00E-01	7.34E-02
Heptane, N-	142-82-5	180	5.40E+00	4.40E-01
Hexane, N-	110-54-3	360	1.08E+01	8.81E-01
Hexanone, 2-	591-78-6	28	8.40E-01	6.85E-02
Isopropanol	67-63-0	25	7.50E-01	6.12E-02
Methyl Ethyl Ketone (2-Butanone)	78-93-3	52	1.56E+00	1.27E-01
Methyl Isobutyl Ketone (4-methyl-2-pentanone)	108-10-1	8	2.40E-01	1.96E-02
Methyl tert-Butyl Ether (MTBE)	1634-04-4	-	-	-
Methylene Chloride	75-09-2	3.7	1.11E-01	9.05E-03
Naphthalene	91-20-3	-	-	-
Propylene	115-07-1	460	1.38E+01	1.13E+00
Styrene	100-42-5	-	-	-
Tetrachloroethylene	127-18-4	7.1	2.13E-01	1.74E-02
Tetrahydrofuran	109-99-9	-	-	-
Toluene	108-88-3	21	6.30E-01	5.14E-02
Trimethylbenzene, 1,2,4-	95-63-6	12	3.60E-01	2.94E-02
Trimethylbenzene, 1,3,5-	108-67-8	6.9	2.07E-01	1.69E-02
Trimethylpentane, 2,2,4-	540-84-1	69	-	-
Vinyl Acetate	108-05-4	220	6.60E+00	5.38E-01

Commercial Vapor Intrusion Risk

VI Carcinogenic Risk CR	VI Hazard CDI (mg/m³)	VI Hazard HQ	IUR (ug/m³)⁻¹	IUR Ref	Chronic RfC (mg/m³)	RfC Ref	Temperature (℃)\ for Groundwater Vapor Concentration	Mutagen?
-	-	-	-		-		25	No
-	-	-	7.80E-06	I	3.00E-02	I	25	No
-	-	-	4.90E-05	C	1.00E-03	P	25	No
-	-	-	3.00E-05	I	2.00E-03	I	25	No
-	1.03E-03	1.47E-03	-		7.00E-01	I	25	No
-	6.85E-04	1.37E-02	-		5.00E-02	P	25	No
-	2.74E-03	4.57E-04	-		6.00E+00	I	25	No
6.65E-08	1.16E-04	-	1.60E-06	C	-		25	No
9.66E-07	5.41E-04	1.80E-02	5.00E-06	I	3.00E-02	I	25	No
-	1.23E-04	3.08E-05	-		4.00E+00	P	25	No
1.83E-07	2.05E-04	2.05E-04	2.50E-06	C	1.00E+00	I	25	No
-	1.23E-03	3.08E-03	-		4.00E-01	P	25	No
-	2.47E-03	3.52E-03	-		7.00E-01	I	25	No
-	1.92E-04	6.39E-03	-		3.00E-02	I	25	No
-	1.71E-04	8.56E-04	-		2.00E-01	P	25	No
-	3.56E-04	7.12E-05	-		5.00E+00	I	25	No
-	5.48E-05	1.83E-05	-		3.00E+00	I	25	No
-	-	-	2.60E-07	C	3.00E+00	I	25	No
9.05E-11	2.53E-05	4.22E-05	1.00E-08	I	6.00E-01	I	25	Mut
-	-	-	3.40E-05	C	3.00E-03	I	25	No
-	3.15E-03	1.05E-03	-		3.00E+00	C	25	No
-	-	-	-		1.00E+00	I	25	No
4.52E-09	4.86E-05	1.22E-03	2.60E-07	I	4.00E-02	I	25	No
-	-	-	-		2.00E+00	I	25	No
-	1.44E-04	2.88E-05	-		5.00E+00	I	25	No
-	8.22E-05	1.37E-03	-		6.00E-02	I	25	No
-	4.73E-05	7.88E-04	-		6.00E-02	I	25	No
-	-	-	-		-		25	No
-	1.51E-03	7.53E-03	-		2.00E-01	I	25	No

Commercial Vapor Intrusion Risk

Chemical	CAS Number	Site Sub-Slab and Exterior Soil Gas Concentration C_{sg} \ ($\mu g/m^3$)	Site Indoor Air Concentration $C_{i,a}$ \ ($\mu g/m^3$)	VI Carcinogenic Risk CDI ($\mu g/m^3$)
Xylenes	1330-20-7	41	1.23E+00	1.00E-01
**Sum*		-	-	-

Commercial Vapor Intrusion Risk

VI Carcinogenic Risk CR	VI Hazard CDI (mg/m³)	VI Hazard HQ	IUR (ug/m³)⁻¹	IUR Ref	Chronic RfC (mg/m³)	RfC Ref	Temperature (℃)\ for Groundwater Vapor Concentration	Mutagen?
-	2.81E-04	2.81E-03	-		1.00E-01	I	25	No
1.22E-06	-	*6.27E-02*	-		-		-	

Chemical Properties

Chemical	CAS Number	Does the chemical meet the definition for volatility? (HLC>1E-5 or VP>1)	Does the chemical have inhalation toxicity data? (IUR and/or RfC)	MW	MW Ref	Vapor Pressure VP (mm Hg)	VP Ref	S (mg/L)	S Ref	MCL (ug/L)
Acetone	67-64-1	Yes	No	58.08	PHYSPROP	2.32E+02	PHYSPROP	1.00E+06	PHYSPROP	-
Benzene	71-43-2	Yes	Yes	78.12	PHYSPROP	9.48E+01	PHYSPROP	1.79E+03	PHYSPROP	5
Benzyl Chloride	100-44-7	Yes	Yes	126.59	PHYSPROP	1.23E+00	PHYSPROP	5.25E+02	PHYSPROP	-
Butadiene, 1,3-	106-99-0	Yes	Yes	54.09	PHYSPROP	2.11E+03	PHYSPROP	7.35E+02	PHYSPROP	-
Carbon Disulfide	75-15-0	Yes	Yes	76.14	PHYSPROP	3.59E+02	PHYSPROP	2.16E+03	PHYSPROP	-
Chlorobenzene	108-90-7	Yes	Yes	112.56	PHYSPROP	1.20E+01	PHYSPROP	4.98E+02	PHYSPROP	100
Cyclohexane	110-82-7	Yes	Yes	84.16	PHYSPROP	9.69E+01	PHYSPROP	5.50E+01	PHYSPROP	-
Dichloroethane, 1,1-	75-34-3	Yes	Yes	98.96	PHYSPROP	2.27E+02	PHYSPROP	5.04E+03	PHYSPROP	-
Dioxane, 1,4-	123-91-1	Yes	Yes	88.11	PHYSPROP	3.81E+01	PHYSPROP	1.00E+06	PHYSPROP	-
Ethyl Chloride	75-00-3	Yes	Yes	64.52	PHYSPROP	1.01E+03	PHYSPROP	6.71E+03	PHYSPROP	-
Ethylbenzene	100-41-4	Yes	Yes	106.17	PHYSPROP	9.60E+00	PHYSPROP	1.69E+02	PHYSPROP	700
Heptane, N-	142-82-5	Yes	Yes	100.21	PHYSPROP	4.60E+01	PHYSPROP	3.40E+00	PHYSPROP	-
Hexane, N-	110-54-3	Yes	Yes	86.18	PHYSPROP	1.51E+02	PHYSPROP	9.50E+00	PHYSPROP	-
Hexanone, 2-	591-78-6	Yes	Yes	100.16	PHYSPROP	1.16E+01	PHYSPROP	1.72E+04	PHYSPROP	-
Isopropanol	67-63-0	Yes	Yes	60.10	PHYSPROP	4.54E+01	PHYSPROP	1.00E+06	PHYSPROP	-
Methyl Ethyl Ketone (2-Butanone)	78-93-3	Yes	Yes	72.11	PHYSPROP	9.06E+01	PHYSPROP	2.23E+05	PHYSPROP	-
Methyl Isobutyl Ketone (4-methyl-2-pentanone)	108-10-1	Yes	Yes	100.16	PHYSPROP	1.99E+01	PHYSPROP	1.90E+04	PHYSPROP	-
Methyl tert-Butyl Ether (MTBE)	1634-04-4	Yes	Yes	88.15	PHYSPROP	2.50E+02	PHYSPROP	5.10E+04	PHYSPROP	-
Methylene Chloride	75-09-2	Yes	Yes	84.93	PHYSPROP	4.35E+02	PHYSPROP	1.30E+04	PHYSPROP	5
Naphthalene	91-20-3	Yes	Yes	128.18	PHYSPROP	8.50E-02	PHYSPROP	3.10E+01	PHYSPROP	-
Propylene	115-07-1	Yes	Yes	42.08	PHYSPROP	8.69E+03	PHYSPROP	2.00E+02	PHYSPROP	-
Styrene	100-42-5	Yes	Yes	104.15	PHYSPROP	6.40E+00	PHYSPROP	3.10E+02	PHYSPROP	100
Tetrachloroethylene	127-18-4	Yes	Yes	165.83	PHYSPROP	1.85E+01	PHYSPROP	2.06E+02	PHYSPROP	5
Tetrahydrofuran	109-99-9	Yes	Yes	72.11	PHYSPROP	1.62E+02	PHYSPROP	1.00E+06	PHYSPROP	-
Toluene	108-88-3	Yes	Yes	92.14	PHYSPROP	2.84E+01	PHYSPROP	5.26E+02	PHYSPROP	1000
Trimethylbenzene, 1,2,4-	95-63-6	Yes	Yes	120.20	PHYSPROP	2.10E+00	PHYSPROP	5.70E+01	PHYSPROP	-
Trimethylbenzene, 1,3,5-	108-67-8	Yes	Yes	120.20	PHYSPROP	2.48E+00	PHYSPROP	4.82E+01	PHYSPROP	-
Trimethylpentane, 2,2,4-	540-84-1	Yes	No	114.23	PHYSPROP	4.93E+01	PHYSPROP	2.44E+00	PHYSPROP	-

Chemical Properties

HLC (atm-m³/mole)	Henry's Law Constant (unitless)	H` and HLC Ref	Henry's Law Constant Used in Calcs (unitless)	Normal Boiling Point BP (K)	BP Ref	Critical Temperature T_c\ (K)	T_c\ Ref	Enthalpy of vaporization at the normal boiling point $\Delta H_{v,b}$\ (cal/mol)	$\Delta H_{v,b}$\ Ref	Lower Explosive Limit LEL (% by volume)	LEL Ref
3.50E-05	1.43E-03	PHYSPROP	1.43E-03	329.15	PHYSPROP	5.08E+02	CRC	6955.07	CRC	2.50	CRC
5.55E-03	2.27E-01	PHYSPROP	2.27E-01	353.15	PHYSPROP	5.62E+02	CRC	7342.26	CRC	1.20	CRC
4.12E-04	1.68E-02	EPI	1.68E-02	452.15	PHYSPROP	6.86E+02	YAWS	8773.26	TOXNET	1.10	CRC
7.36E-02	3.01E+00	EPI	3.01E+00	268.75	PHYSPROP	4.25E+02	CRC	5370.46	CRC	2.00	CRC
1.44E-02	5.89E-01	PHYSPROP	5.89E-01	319.15	PHYSPROP	5.52E+02	CRC	6391.01	CRC	1.30	CRC
3.11E-03	1.27E-01	PHYSPROP	1.27E-01	404.85	PHYSPROP	6.32E+02	CRC	8410.61	CRC	1.30	CRC
1.50E-01	6.13E+00	PHYSPROP	6.13E+00	353.85	PHYSPROP	5.53E+02	CRC	7163.00	CRC	1.30	CRC
5.62E-03	2.30E-01	PHYSPROP	2.30E-01	330.55	PHYSPROP	5.23E+02	CRC	6895.32	CRC	5.40	CRC
4.80E-06	1.96E-04	PHYSPROP	1.96E-04	374.65	PHYSPROP	5.87E+02	CRC	8164.44	CRC	2.00	CRC
1.11E-02	4.54E-01	PHYSPROP	4.54E-01	285.45	PHYSPROP	4.60E+02	CRC	5891.49	CRC	3.80	CRC
7.88E-03	3.22E-01	PHYSPROP	3.22E-01	409.25	PHYSPROP	6.17E+02	CRC	8501.43	CRC	0.80	CRC
2.00E+00	8.18E+01	EPI	8.18E+01	371.65	PHYSPROP	5.40E+02	CRC	7593.21	CRC	1.05	CRC
1.80E+00	7.36E+01	EPI	7.36E+01	341.85	PHYSPROP	5.08E+02	CRC	6895.32	CRC	1.10	CRC
9.32E-05	3.81E-03	EPI	3.81E-03	400.75	PHYSPROP	5.87E+02	CRC	8687.86	CRC	1.00	CRC
8.10E-06	3.31E-04	PHYSPROP	3.31E-04	355.45	PHYSPROP	5.08E+02	CRC	9524.38	CRC	2.00	CRC
5.69E-05	2.33E-03	PHYSPROP	2.33E-03	352.65	PHYSPROP	5.37E+02	CRC	7480.88	CRC	1.40	CRC
1.38E-04	5.64E-03	EPI	5.64E-03	389.65	PHYSPROP	5.75E+02	CRC	8243.31	CRC	1.20	CRC
5.87E-04	2.40E-02	PHYSPROP	2.40E-02	328.15	PHYSPROP	4.97E+02	CRC	6677.82	CRC	2.00	YAWS
3.25E-03	1.33E-01	PHYSPROP	1.33E-01	313.15	PHYSPROP	5.08E+02	CRC	6706.50	CRC	13.00	CRC
4.40E-04	1.80E-02	PHYSPROP	1.80E-02	491.05	PHYSPROP	7.48E+02	CRC	10325.05	CRC	0.90	CRC
1.96E-01	8.01E+00	PHYSPROP	8.01E+00	225.15	PHYSPROP	3.65E+02	CRC	4402.49	CRC	2.00	CRC
2.75E-03	1.12E-01	PHYSPROP	1.12E-01	418.15	PHYSPROP	6.35E+02	CRC	9249.52	CRC	0.90	CRC
1.77E-02	7.24E-01	PHYSPROP	7.24E-01	394.45	PHYSPROP	6.20E+02	YAWS	8288.72	CRC	-	
7.05E-05	2.88E-03	PHYSPROP	2.88E-03	338.15	PHYSPROP	5.40E+02	CRC	7124.76	CRC	2.00	CRC
6.64E-03	2.71E-01	PHYSPROP	2.71E-01	383.75	PHYSPROP	5.92E+02	CRC	7930.21	CRC	1.10	CRC
6.16E-03	2.52E-01	PHYSPROP	2.52E-01	442.45	PHYSPROP	6.49E+02	CRC	9368.80	TOXNET	0.90	CRC
8.77E-03	3.59E-01	PHYSPROP	3.59E-01	437.85	PHYSPROP	6.37E+02	CRC	9321.00	TOXNET	1.00	CRC
3.04E+00	1.24E+02	EPI	1.24E+02	372.35	PHYSPROP	5.44E+02	CRC	7358.99	CRC	0.90	YAWS

Chemical Properties

Chemical	CAS Number	Does the chemical meet the definition for volatility? (HLC>1E-5 or VP>1)	Does the chemical have inhalation toxicity data? (IUR and/or RfC)	MW	MW Ref	Vapor Pressure VP (mm Hg)	VP Ref	S (mg/L)	S Ref	MCL (ug/L)
Vinyl Acetate	108-05-4	Yes	Yes	86.09	PHYSPROP	9.02E+01	PHYSPROP	2.00E+04	PHYSPROP	-
Xylenes	1330-20-7	Yes	Yes	106.17	PHYSPROP	7.99E+00	PHYSPROP	1.06E+02	PHYSPROP	10000

Chemical Properties

HLC (atm-m ^{3}/mole)	Henry's Law Constant (unitless)	H` and HLC Ref	Henry's Law Constant Used in Calcs (unitless)	Normal Boiling Point BP (K)	BP Ref	Critical Temperature T_c\ (K)	T_c\ Ref	Enthalpy of vaporization at the normal boiling point $\Delta H_{v,b}$\ (cal/mol)	$\Delta H_{v,b}$\ Ref	Lower Explosive Limit LEL (% by volume)	LEL Ref
5.11E-04	2.09E-02	EPI	2.09E-02	345.95	PHYSPROP	5.19E+02	CRC	8269.60	CRC	2.60	CRC
6.63E-03	2.71E-01	PHYSPROP	2.71E-01	411.65	PHYSPROP	6.20E+02	YAWS	8523.00	Weast	-	

Office-SS8

Commercial Air Inputs

Variable	Commercial Air Default Value	Site-Specific Value
AF_{gw} (Attenuation Factor Groundwater) unitless	0.001	0.001
AF_{ss} (Attenuation Factor Sub-Slab) unitless	0.03	0.03
AT_{com} (averaging time - composite worker)	365	365
ED_{com} (exposure duration - composite worker) yr	25	25
EF_{com} (exposure frequency - composite worker) day/yr	250	250
ET_{com} (exposure time - composite worker) hr	8	8
THQ (target hazard quotient) unitless	0.1	0.1
LT (lifetime) yr	70	70
TR (target risk) unitless	1.0E-06	1.0E-06

Chickasaw, AL

Office-SS8

Commercial Vapor Intrusion Screening Levels (VISL)

Key: I = IRIS; P = PPRTV; O = OPP; A = ATSDR; C = Cal EPA; X = PPRTV Screening Level; H = HEAST; D = DWSHA; W = TEF applied; E = RPF applied; U = user provided; G = see RSL User's Guide Section 5; CA = cancer; NC = noncancer.

Chemical	CAS Number	Does the chemical meet the definition for volatility? (HLC>1E-5 or VP>1)	Does the chemical have inhalation toxicity data? (IUR and/or RfC)	Is Chemical Sufficiently Volatile and Toxic to Pose Inhalation Risk Via Vapor Intrusion from Soil Source? (C_{vp} > $C_{i,a}$,Target?)	Is Chemical Sufficiently Volatile and Toxic to Pose Inhalation Risk Via Vapor Intrusion from Groundwater Source? (C_{hc} > $C_{i,a}$,Target?)	Target Indoor Air Concentration (TCR=1E-06 or THQ=0.1) MIN($C_{ia,c}$,$C_{ia,nc}$) (µg/m³)	Toxicity Basis	Target Sub-Slab and Near-source Soil Gas Concentration (TCR=1E-06 or THQ=0.1) C_{sg},Target (µg/m³)	Target Groundwater Concentration (TCR=1E-06 or THQ=0.1) C_{gw},Target (µg/L)
Acetone	67-64-1	Yes	No	No Inhal. Tox. Info	No Inhal. Tox. Info	-		-	-
Benzene	71-43-2	Yes	Yes	Yes	Yes	1.57E+00	CA	5.24E+01	6.93E+00
Benzyl Chloride	100-44-7	Yes	Yes	Yes	Yes	2.50E-01	CA	8.34E+00	1.49E+01
Butadiene, 1,3-	106-99-0	Yes	Yes	Yes	Yes	4.09E-01	CA	1.36E+01	1.36E-01
Carbon Disulfide	75-15-0	Yes	Yes	Yes	Yes	3.07E+02	NC	1.02E+04	5.21E+02
Chlorobenzene	108-90-7	Yes	Yes	Yes	Yes	2.19E+01	NC	7.30E+02	1.72E+02
Cyclohexane	110-82-7	Yes	Yes	Yes	Yes	2.63E+03	NC	8.76E+04	4.29E+02
Dichloroethane, 1,1-	75-34-3	Yes	Yes	Yes	Yes	7.67E+00	CA	2.56E+02	3.34E+01
Dioxane, 1,4-	123-91-1	Yes	Yes	Yes	Yes	2.45E+00	CA	8.18E+01	1.25E+04
Ethyl Chloride	75-00-3	Yes	Yes	Yes	Yes	1.75E+03	NC	5.84E+04	3.86E+03
Ethylbenzene	100-41-4	Yes	Yes	Yes	Yes	4.91E+00	CA	1.64E+02	1.52E+01
Heptane, N-	142-82-5	Yes	Yes	Yes	Yes	1.75E+02	NC	5.84E+03	2.14E+00
Hexane, N-	110-54-3	Yes	Yes	Yes	Yes	3.07E+02	NC	1.02E+04	4.17E+00
Hexanone, 2-	591-78-6	Yes	Yes	Yes	Yes	1.31E+01	NC	4.38E+02	3.45E+03
Isopropanol	67-63-0	Yes	Yes	Yes	Yes	8.76E+01	NC	2.92E+03	2.65E+05
Methyl Ethyl Ketone (2-Butanone)	78-93-3	Yes	Yes	Yes	Yes	2.19E+03	NC	7.30E+04	9.41E+05
Methyl Isobutyl Ketone (4-methyl-2-pentanone)	108-10-1	Yes	Yes	Yes	Yes	1.31E+03	NC	4.38E+04	2.33E+05
Methyl tert-Butyl Ether (MTBE)	1634-04-4	Yes	Yes	Yes	Yes	4.72E+01	CA	1.57E+03	1.97E+03
Methylene Chloride	75-09-2	Yes	Yes	Yes	Yes	2.63E+02	NC	8.76E+03	1.98E+03
Naphthalene	91-20-3	Yes	Yes	Yes	Yes	3.61E-01	CA	1.20E+01	2.01E+01
Propylene	115-07-1	Yes	Yes	Yes	Yes	1.31E+03	NC	4.38E+04	1.64E+02
Styrene	100-42-5	Yes	Yes	Yes	Yes	4.38E+02	NC	1.46E+04	3.90E+03
Tetrachloroethylene	127-18-4	Yes	Yes	Yes	Yes	1.75E+01	NC	5.84E+02	2.42E+01
Tetrahydrofuran	109-99-9	Yes	Yes	Yes	Yes	8.76E+02	NC	2.92E+04	3.04E+05
Toluene	108-88-3	Yes	Yes	Yes	Yes	2.19E+03	NC	7.30E+04	8.07E+03

Commercial Vapor Intrusion Screening Levels (VISL)

Key: I = IRIS; P = PPRTV; O = OPP; A = ATSDR; C = Cal EPA; X = PPRTV Screening Level; H = HEAST; D = DWSHA; W = TEF applied; E = RPF applied; U = user provided; G = see RSL User's Guide Section 5; CA = cancer; NC = noncancer.

Is Target Groundwater Concentration < MCL? (C_{gw} < MCL?)	Pure Phase Vapor Concentration C_{vp}\ (25 ℃)\ (µg/m³)	Maximum Groundwater Vapor Concentration C_{hc}\ (µg/m³)	Temperature for Maximum Groundwater Vapor Concentration (℃)	Lower Explosive Limit LEL (% by volume)	LEL Ref	IUR (ug/m³)⁻¹	IUR Ref	RfC (mg/m³)	RfC Ref	Mutagenic Indicator	Carcinogenic VISL TCR=1E-06 $C_{ia,c}$ (µg/m³)	Noncarcinogenic VISL THQ=0.1 $C_{ia,nc}$ (µg/m³)
	7.23E+08	1.43E+09	25	2.50	CRC	-		-		No	-	-
No (5)	3.98E+08	4.06E+08	25	1.20	CRC	7.80E-06	I	3.00E-02	I	No	1.57E+00	1.31E+01
--	8.37E+06	8.84E+06	25	1.10	CRC	4.90E-05	C	1.00E-03	P	No	2.50E-01	4.38E-01
--	6.13E+09	2.21E+09	25	2.00	CRC	3.00E-05	I	2.00E-03	I	No	4.09E-01	8.76E-01
--	1.47E+09	1.27E+09	25	1.30	CRC	-		7.00E-01	I	No	-	3.07E+02
No (100)	7.25E+07	6.33E+07	25	1.30	CRC	-		5.00E-02	P	No	-	2.19E+01
--	4.38E+08	3.37E+08	25	1.30	CRC	-		6.00E+00	I	No	-	2.63E+03
--	1.21E+09	1.16E+09	25	5.40	CRC	1.60E-06	C	-		No	7.67E+00	-
--	1.80E+08	1.96E+08	25	2.00	CRC	5.00E-06	I	3.00E-02	I	No	2.45E+00	1.31E+01
--	3.50E+09	3.05E+09	25	3.80	CRC	-		4.00E+00	P	No	-	1.75E+03
Yes (700)	5.48E+07	5.44E+07	25	0.80	CRC	2.50E-06	C	1.00E+00	I	No	4.91E+00	4.38E+02
--	2.48E+08	2.78E+08	25	1.05	CRC	-		4.00E-01	P	No	-	1.75E+02
--	7.01E+08	6.99E+08	25	1.10	CRC	-		7.00E-01	I	No	-	3.07E+02
--	6.25E+07	6.55E+07	25	1.00	CRC	-		3.00E-02	I	No	-	1.31E+01
--	1.47E+08	3.31E+08	25	2.00	CRC	-		2.00E-01	P	No	-	8.76E+01
--	3.51E+08	5.19E+08	25	1.40	CRC	-		5.00E+00	I	No	-	2.19E+03
--	1.07E+08	1.07E+08	25	1.20	CRC	-		3.00E+00	I	No	-	1.31E+03
--	1.19E+09	1.22E+09	25	2.00	YAWS	2.60E-07	C	3.00E+00	I	No	4.72E+01	1.31E+03
No (5)	1.99E+09	1.73E+09	25	13.00	CRC	1.00E-08	I	6.00E-01	I	Mut	1.23E+03	2.63E+02
--	5.86E+05	5.58E+05	25	0.90	CRC	3.40E-05	C	3.00E-03	I	No	3.61E-01	1.31E+00
--	1.97E+10	1.60E+09	25	2.00	CRC	-		3.00E+00	C	No	-	1.31E+03
No (100)	3.58E+07	3.49E+07	25	0.90	CRC	-		1.00E+00	I	No	-	4.38E+02
No (5)	1.65E+08	1.49E+08	25	-		2.60E-07	I	4.00E-02	I	No	4.72E+01	1.75E+01
--	6.29E+08	2.88E+09	25	2.00	CRC	-		2.00E+00	I	No	-	8.76E+02
No (1000)	1.41E+08	1.43E+08	25	1.10	CRC	-		5.00E+00	I	No	-	2.19E+03

Commercial Vapor Intrusion Screening Levels (VISL)

Key: I = IRIS; P = PPRTV; O = OPP; A = ATSDR; C = Cal EPA; X = PPRTV Screening Level; H = HEAST; D = DWSHA; W = TEF applied; E = RPF applied; U = user provided; G = see RSL User's Guide Section 5; CA = cancer; NC = noncancer.

Chemical	CAS Number	Does the chemical meet the definition for volatility? (HLC>1E-5 or VP>1)	Does the chemical have inhalation toxicity data? (IUR and/or RfC)	Is Chemical Sufficiently Volatile and Toxic to Pose Inhalation Risk Via Vapor Intrusion from Soil Source? (C_{vp} > $C_{i,a}$,Target?)	Is Chemical Sufficiently Volatile and Toxic to Pose Inhalation Risk Via Vapor Intrusion from Groundwater Source? (C_{hc} > $C_{i,a}$,Target?)	Target Indoor Air Concentration (TCR=1E-06 or THQ=0.1) MIN($C_{ia,c}$,$C_{ia,nc}$) (µg/m³)	Toxicity Basis	Target Sub-Slab and Near-source Soil Gas Concentration (TCR=1E-06 or THQ=0.1) C_{sg},Target (µg/m³)	Target Groundwater Concentration (TCR=1E-06 or THQ=0.1) C_{gw},Target (µg/L)
Trimethylbenzene, 1,2,4-	95-63-6	Yes	Yes	Yes	Yes	2.63E+01	NC	8.76E+02	1.04E+02
Trimethylbenzene, 1,3,5-	108-67-8	Yes	Yes	Yes	Yes	2.63E+01	NC	8.76E+02	7.33E+01
Trimethylpentane, 2,2,4-	540-84-1	Yes	No	No Inhal. Tox. Info	No Inhal. Tox. Info	-		-	-
Vinyl Acetate	108-05-4	Yes	Yes	Yes	Yes	8.76E+01	NC	2.92E+03	4.19E+03
Xylenes	1330-20-7	Yes	Yes	Yes	Yes	4.38E+01	NC	1.46E+03	1.62E+02

Commercial Vapor Intrusion Screening Levels (VISL)

Key: I = IRIS; P = PPRTV; O = OPP; A = ATSDR; C = Cal EPA; X = PPRTV Screening Level; H = HEAST; D = DWSHA; W = TEF applied; E = RPF applied; U = user provided; G = see RSL User's Guide Section 5; CA = cancer; NC = noncancer.

Is Target Groundwater Concentration < MCL? (C_{gw} < MCL?)	Pure Phase Vapor Concentration C_{vp}\ (25 ℃)\ (µg/m³)	Maximum Groundwater Vapor Concentration C_{hc}\ (µg/m³)	Temperature for Maximum Groundwater Vapor Concentration (℃)	Lower Explosive Limit LEL (% by volume)	LEL Ref	IUR (ug/m³)⁻¹	IUR Ref	RfC (mg/m³)	RfC Ref	Mutagenic Indicator	Carcinogenic VISL TCR=1E-06 $C_{ia,c}$ (µg/m³)	Noncarcinogenic VISL THQ=0.1 $C_{ia,nc}$ (µg/m³)
--	1.36E+07	1.44E+07	25	0.90	CRC	-		6.00E-02	I	No	-	2.63E+01
--	1.60E+07	1.73E+07	25	1.00	CRC	-		6.00E-02	I	No	-	2.63E+01
	3.03E+08	3.03E+08	25	0.90	YAWS	-		-		No	-	-
--	4.17E+08	4.18E+08	25	2.60	CRC	-		2.00E-01	I	No	-	8.76E+01
Yes (10000)	4.56E+07	2.87E+07	25	-		-		1.00E-01	I	No	-	4.38E+01

Commercial Vapor Intrusion Risk

Chemical	CAS Number	Site Sub-Slab and Exterior Soil Gas Concentration C_{sg} \ ($\mu g/m^3$)	Site Indoor Air Concentration $C_{i,a}$ \ ($\mu g/m^3$)	VI Carcinogenic Risk CDI ($\mu g/m^3$)
Acetone	67-64-1	630	-	-
Benzene	71-43-2	10	3.00E-01	2.45E-02
Benzyl Chloride	100-44-7	-	-	-
Butadiene, 1,3-	106-99-0	-	-	-
Carbon Disulfide	75-15-0	120	3.60E+00	2.94E-01
Chlorobenzene	108-90-7	6.4	1.92E-01	1.57E-02
Cyclohexane	110-82-7	72	2.16E+00	1.76E-01
Dichloroethane, 1,1-	75-34-3	14	4.20E-01	3.42E-02
Dioxane, 1,4-	123-91-1	-	-	-
Ethyl Chloride	75-00-3	-	-	-
Ethylbenzene	100-41-4	4.8	1.44E-01	1.17E-02
Heptane, N-	142-82-5	26	7.80E-01	6.36E-02
Hexane, N-	110-54-3	120	3.60E+00	2.94E-01
Hexanone, 2-	591-78-6	9.8	2.94E-01	2.40E-02
Isopropanol	67-63-0	-	-	-
Methyl Ethyl Ketone (2-Butanone)	78-93-3	67	2.01E+00	1.64E-01
Methyl Isobutyl Ketone (4-methyl-2-pentanone)	108-10-1	-	-	-
Methyl tert-Butyl Ether (MTBE)	1634-04-4	-	-	-
Methylene Chloride	75-09-2	2.4	7.20E-02	5.87E-03
Naphthalene	91-20-3	-	-	-
Propylene	115-07-1	82	2.46E+00	2.01E-01
Styrene	100-42-5	-	-	-
Tetrachloroethylene	127-18-4	20	6.00E-01	4.89E-02
Tetrahydrofuran	109-99-9	-	-	-
Toluene	108-88-3	18	5.40E-01	4.40E-02
Trimethylbenzene, 1,2,4-	95-63-6	5.9	1.77E-01	1.44E-02
Trimethylbenzene, 1,3,5-	108-67-8	-	-	-
Trimethylpentane, 2,2,4-	540-84-1	91	-	-
Vinyl Acetate	108-05-4	77	2.31E+00	1.88E-01

Commercial Vapor Intrusion Risk

VI Carcinogenic Risk CR	VI Hazard CDI (mg/m³)	VI Hazard HQ	IUR (ug/m³)⁻¹	IUR Ref	Chronic RfC (mg/m³)	RfC Ref	Temperature (℃)\ for Groundwater Vapor Concentration	Mutagen?
-	-	-	-		-		25	No
1.91E-07	6.85E-05	2.28E-03	7.80E-06	I	3.00E-02	I	25	No
-	-	-	4.90E-05	C	1.00E-03	P	25	No
-	-	-	3.00E-05	I	2.00E-03	I	25	No
-	8.22E-04	1.17E-03	-		7.00E-01	I	25	No
-	4.38E-05	8.77E-04	-		5.00E-02	P	25	No
-	4.93E-04	8.22E-05	-		6.00E+00	I	25	No
5.48E-08	9.59E-05	-	1.60E-06	C	-		25	No
-	-	-	5.00E-06	I	3.00E-02	I	25	No
-	-	-	-		4.00E+00	P	25	No
2.94E-08	3.29E-05	3.29E-05	2.50E-06	C	1.00E+00	I	25	No
-	1.78E-04	4.45E-04	-		4.00E-01	P	25	No
-	8.22E-04	1.17E-03	-		7.00E-01	I	25	No
-	6.71E-05	2.24E-03	-		3.00E-02	I	25	No
-	-	-	-		2.00E-01	P	25	No
-	4.59E-04	9.18E-05	-		5.00E+00	I	25	No
-	-	-	-		3.00E+00	I	25	No
-	-	-	2.60E-07	C	3.00E+00	I	25	No
5.87E-11	1.64E-05	2.74E-05	1.00E-08	I	6.00E-01	I	25	Mut
-	-	-	3.40E-05	C	3.00E-03	I	25	No
-	5.62E-04	1.87E-04	-		3.00E+00	C	25	No
-	-	-	-		1.00E+00	I	25	No
1.27E-08	1.37E-04	3.42E-03	2.60E-07	I	4.00E-02	I	25	No
-	-	-	-		2.00E+00	I	25	No
-	1.23E-04	2.47E-05	-		5.00E+00	I	25	No
-	4.04E-05	6.74E-04	-		6.00E-02	I	25	No
-	-	-	-		6.00E-02	I	25	No
-	-	-	-		-		25	No
-	5.27E-04	2.64E-03	-		2.00E-01	I	25	No

Commercial Vapor Intrusion Risk

Chemical	CAS Number	Site Sub-Slab and Exterior Soil Gas Concentration C_{sg} \ ($\mu g/m^3$)	Site Indoor Air Concentration $C_{i,a}$ \ ($\mu g/m^3$)	VI Carcinogenic Risk CDI ($\mu g/m^3$)
Xylenes	1330-20-7	24	7.20E-01	5.87E-02
**Sum*		-	-	-

Commercial Vapor Intrusion Risk

VI Carcinogenic Risk CR	VI Hazard CDI (mg/m³)	VI Hazard HQ	IUR (ug/m³)⁻¹	IUR Ref	Chronic RfC (mg/m³)	RfC Ref	Temperature (℃)\ for Groundwater Vapor Concentration	Mutagen?
-	1.64E-04	1.64E-03	-		1.00E-01	I	25	No
2.88E-07	-	*1.70E-02*	-		-		-	

Chemical Properties

Chemical	CAS Number	Does the chemical meet the definition for volatility? (HLC>1E-5 or VP>1)	Does the chemical have inhalation toxicity data? (IUR and/or RfC)	MW	MW Ref	Vapor Pressure VP (mm Hg)	VP Ref	S (mg/L)	S Ref	MCL (ug/L)
Acetone	67-64-1	Yes	No	58.08	PHYSPROP	2.32E+02	PHYSPROP	1.00E+06	PHYSPROP	-
Benzene	71-43-2	Yes	Yes	78.12	PHYSPROP	9.48E+01	PHYSPROP	1.79E+03	PHYSPROP	5
Benzyl Chloride	100-44-7	Yes	Yes	126.59	PHYSPROP	1.23E+00	PHYSPROP	5.25E+02	PHYSPROP	-
Butadiene, 1,3-	106-99-0	Yes	Yes	54.09	PHYSPROP	2.11E+03	PHYSPROP	7.35E+02	PHYSPROP	-
Carbon Disulfide	75-15-0	Yes	Yes	76.14	PHYSPROP	3.59E+02	PHYSPROP	2.16E+03	PHYSPROP	-
Chlorobenzene	108-90-7	Yes	Yes	112.56	PHYSPROP	1.20E+01	PHYSPROP	4.98E+02	PHYSPROP	100
Cyclohexane	110-82-7	Yes	Yes	84.16	PHYSPROP	9.69E+01	PHYSPROP	5.50E+01	PHYSPROP	-
Dichloroethane, 1,1-	75-34-3	Yes	Yes	98.96	PHYSPROP	2.27E+02	PHYSPROP	5.04E+03	PHYSPROP	-
Dioxane, 1,4-	123-91-1	Yes	Yes	88.11	PHYSPROP	3.81E+01	PHYSPROP	1.00E+06	PHYSPROP	-
Ethyl Chloride	75-00-3	Yes	Yes	64.52	PHYSPROP	1.01E+03	PHYSPROP	6.71E+03	PHYSPROP	-
Ethylbenzene	100-41-4	Yes	Yes	106.17	PHYSPROP	9.60E+00	PHYSPROP	1.69E+02	PHYSPROP	700
Heptane, N-	142-82-5	Yes	Yes	100.21	PHYSPROP	4.60E+01	PHYSPROP	3.40E+00	PHYSPROP	-
Hexane, N-	110-54-3	Yes	Yes	86.18	PHYSPROP	1.51E+02	PHYSPROP	9.50E+00	PHYSPROP	-
Hexanone, 2-	591-78-6	Yes	Yes	100.16	PHYSPROP	1.16E+01	PHYSPROP	1.72E+04	PHYSPROP	-
Isopropanol	67-63-0	Yes	Yes	60.10	PHYSPROP	4.54E+01	PHYSPROP	1.00E+06	PHYSPROP	-
Methyl Ethyl Ketone (2-Butanone)	78-93-3	Yes	Yes	72.11	PHYSPROP	9.06E+01	PHYSPROP	2.23E+05	PHYSPROP	-
Methyl Isobutyl Ketone (4-methyl-2-pentanone)	108-10-1	Yes	Yes	100.16	PHYSPROP	1.99E+01	PHYSPROP	1.90E+04	PHYSPROP	-
Methyl tert-Butyl Ether (MTBE)	1634-04-4	Yes	Yes	88.15	PHYSPROP	2.50E+02	PHYSPROP	5.10E+04	PHYSPROP	-
Methylene Chloride	75-09-2	Yes	Yes	84.93	PHYSPROP	4.35E+02	PHYSPROP	1.30E+04	PHYSPROP	5
Naphthalene	91-20-3	Yes	Yes	128.18	PHYSPROP	8.50E-02	PHYSPROP	3.10E+01	PHYSPROP	-
Propylene	115-07-1	Yes	Yes	42.08	PHYSPROP	8.69E+03	PHYSPROP	2.00E+02	PHYSPROP	-
Styrene	100-42-5	Yes	Yes	104.15	PHYSPROP	6.40E+00	PHYSPROP	3.10E+02	PHYSPROP	100
Tetrachloroethylene	127-18-4	Yes	Yes	165.83	PHYSPROP	1.85E+01	PHYSPROP	2.06E+02	PHYSPROP	5
Tetrahydrofuran	109-99-9	Yes	Yes	72.11	PHYSPROP	1.62E+02	PHYSPROP	1.00E+06	PHYSPROP	-
Toluene	108-88-3	Yes	Yes	92.14	PHYSPROP	2.84E+01	PHYSPROP	5.26E+02	PHYSPROP	1000
Trimethylbenzene, 1,2,4-	95-63-6	Yes	Yes	120.20	PHYSPROP	2.10E+00	PHYSPROP	5.70E+01	PHYSPROP	-
Trimethylbenzene, 1,3,5-	108-67-8	Yes	Yes	120.20	PHYSPROP	2.48E+00	PHYSPROP	4.82E+01	PHYSPROP	-
Trimethylpentane, 2,2,4-	540-84-1	Yes	No	114.23	PHYSPROP	4.93E+01	PHYSPROP	2.44E+00	PHYSPROP	-

Chemical Properties

HLC (atm-m³/mole)	Henry's Law Constant (unitless)	H` and HLC Ref	Henry's Law Constant Used in Calcs (unitless)	Normal Boiling Point BP (K)	BP Ref	Critical Temperature T_c\ (K)	T_c\ Ref	Enthalpy of vaporization at the normal boiling point $\Delta H_{v,b}$\ (cal/mol)	$\Delta H_{v,b}$\ Ref	Lower Explosive Limit LEL (% by volume)	LEL Ref
3.50E-05	1.43E-03	PHYSPROP	1.43E-03	329.15	PHYSPROP	5.08E+02	CRC	6955.07	CRC	2.50	CRC
5.55E-03	2.27E-01	PHYSPROP	2.27E-01	353.15	PHYSPROP	5.62E+02	CRC	7342.26	CRC	1.20	CRC
4.12E-04	1.68E-02	EPI	1.68E-02	452.15	PHYSPROP	6.86E+02	YAWS	8773.26	TOXNET	1.10	CRC
7.36E-02	3.01E+00	EPI	3.01E+00	268.75	PHYSPROP	4.25E+02	CRC	5370.46	CRC	2.00	CRC
1.44E-02	5.89E-01	PHYSPROP	5.89E-01	319.15	PHYSPROP	5.52E+02	CRC	6391.01	CRC	1.30	CRC
3.11E-03	1.27E-01	PHYSPROP	1.27E-01	404.85	PHYSPROP	6.32E+02	CRC	8410.61	CRC	1.30	CRC
1.50E-01	6.13E+00	PHYSPROP	6.13E+00	353.85	PHYSPROP	5.53E+02	CRC	7163.00	CRC	1.30	CRC
5.62E-03	2.30E-01	PHYSPROP	2.30E-01	330.55	PHYSPROP	5.23E+02	CRC	6895.32	CRC	5.40	CRC
4.80E-06	1.96E-04	PHYSPROP	1.96E-04	374.65	PHYSPROP	5.87E+02	CRC	8164.44	CRC	2.00	CRC
1.11E-02	4.54E-01	PHYSPROP	4.54E-01	285.45	PHYSPROP	4.60E+02	CRC	5891.49	CRC	3.80	CRC
7.88E-03	3.22E-01	PHYSPROP	3.22E-01	409.25	PHYSPROP	6.17E+02	CRC	8501.43	CRC	0.80	CRC
2.00E+00	8.18E+01	EPI	8.18E+01	371.65	PHYSPROP	5.40E+02	CRC	7593.21	CRC	1.05	CRC
1.80E+00	7.36E+01	EPI	7.36E+01	341.85	PHYSPROP	5.08E+02	CRC	6895.32	CRC	1.10	CRC
9.32E-05	3.81E-03	EPI	3.81E-03	400.75	PHYSPROP	5.87E+02	CRC	8687.86	CRC	1.00	CRC
8.10E-06	3.31E-04	PHYSPROP	3.31E-04	355.45	PHYSPROP	5.08E+02	CRC	9524.38	CRC	2.00	CRC
5.69E-05	2.33E-03	PHYSPROP	2.33E-03	352.65	PHYSPROP	5.37E+02	CRC	7480.88	CRC	1.40	CRC
1.38E-04	5.64E-03	EPI	5.64E-03	389.65	PHYSPROP	5.75E+02	CRC	8243.31	CRC	1.20	CRC
5.87E-04	2.40E-02	PHYSPROP	2.40E-02	328.15	PHYSPROP	4.97E+02	CRC	6677.82	CRC	2.00	YAWS
3.25E-03	1.33E-01	PHYSPROP	1.33E-01	313.15	PHYSPROP	5.08E+02	CRC	6706.50	CRC	13.00	CRC
4.40E-04	1.80E-02	PHYSPROP	1.80E-02	491.05	PHYSPROP	7.48E+02	CRC	10325.05	CRC	0.90	CRC
1.96E-01	8.01E+00	PHYSPROP	8.01E+00	225.15	PHYSPROP	3.65E+02	CRC	4402.49	CRC	2.00	CRC
2.75E-03	1.12E-01	PHYSPROP	1.12E-01	418.15	PHYSPROP	6.35E+02	CRC	9249.52	CRC	0.90	CRC
1.77E-02	7.24E-01	PHYSPROP	7.24E-01	394.45	PHYSPROP	6.20E+02	YAWS	8288.72	CRC	-	
7.05E-05	2.88E-03	PHYSPROP	2.88E-03	338.15	PHYSPROP	5.40E+02	CRC	7124.76	CRC	2.00	CRC
6.64E-03	2.71E-01	PHYSPROP	2.71E-01	383.75	PHYSPROP	5.92E+02	CRC	7930.21	CRC	1.10	CRC
6.16E-03	2.52E-01	PHYSPROP	2.52E-01	442.45	PHYSPROP	6.49E+02	CRC	9368.80	TOXNET	0.90	CRC
8.77E-03	3.59E-01	PHYSPROP	3.59E-01	437.85	PHYSPROP	6.37E+02	CRC	9321.00	TOXNET	1.00	CRC
3.04E+00	1.24E+02	EPI	1.24E+02	372.35	PHYSPROP	5.44E+02	CRC	7358.99	CRC	0.90	YAWS

Chemical Properties

Chemical	CAS Number	Does the chemical meet the definition for volatility? (HLC>1E-5 or VP>1)	Does the chemical have inhalation toxicity data? (IUR and/or RfC)	MW	MW Ref	Vapor Pressure VP (mm Hg)	VP Ref	S (mg/L)	S Ref	MCL (ug/L)
Vinyl Acetate	108-05-4	Yes	Yes	86.09	PHYSPROP	9.02E+01	PHYSPROP	2.00E+04	PHYSPROP	-
Xylenes	1330-20-7	Yes	Yes	106.17	PHYSPROP	7.99E+00	PHYSPROP	1.06E+02	PHYSPROP	10000

Chemical Properties

HLC (atm-m ^{3}/mole)	Henry's Law Constant (unitless)	H` and HLC Ref	Henry's Law Constant Used in Calcs (unitless)	Normal Boiling Point BP (K)	BP Ref	Critical Temperature T_c\ (K)	T_c\ Ref	Enthalpy of vaporization at the normal boiling point $\Delta H_{v,b}$\ (cal/mol)	$\Delta H_{v,b}$\ Ref	Lower Explosive Limit LEL (% by volume)	LEL Ref
5.11E-04	2.09E-02	EPI	2.09E-02	345.95	PHYSPROP	5.19E+02	CRC	8269.60	CRC	2.60	CRC
6.63E-03	2.71E-01	PHYSPROP	2.71E-01	411.65	PHYSPROP	6.20E+02	YAWS	8523.00	Weast	-	

Main-SS9

Commercial Air Inputs

Variable	Commercial Air Default Value	Site-Specific Value
AF_{gw} (Attenuation Factor Groundwater) unitless	0.001	0.001
AF_{ss} (Attenuation Factor Sub-Slab) unitless	0.03	0.03
AT_{com} (averaging time - composite worker)	365	365
ED_{com} (exposure duration - composite worker) yr	25	25
EF_{com} (exposure frequency - composite worker) day/yr	250	250
ET_{com} (exposure time - composite worker) hr	8	8
THQ (target hazard quotient) unitless	0.1	0.1
LT (lifetime) yr	70	70
TR (target risk) unitless	1.0E-06	1.0E-06

Chickasaw, AL

Main-SS9

Commercial Vapor Intrusion Screening Levels (VISL)

Key: I = IRIS; P = PPRTV; O = OPP; A = ATSDR; C = Cal EPA; X = PPRTV Screening Level; H = HEAST; D = DWSHA; W = TEF applied; E = RPF applied; U = user provided; G = see RSL User's Guide Section 5; CA = cancer; NC = noncancer.

Chemical	CAS Number	Does the chemical meet the definition for volatility? (HLC>1E-5 or VP>1)	Does the chemical have inhalation toxicity data? (IUR and/or RfC)	Is Chemical Sufficiently Volatile and Toxic to Pose Inhalation Risk Via Vapor Intrusion from Soil Source? (C_{vp} > $C_{i,a}$,Target?)	Is Chemical Sufficiently Volatile and Toxic to Pose Inhalation Risk Via Vapor Intrusion from Groundwater Source? (C_{hc} > $C_{i,a}$,Target?)	Target Indoor Air Concentration (TCR=1E-06 or THQ=0.1) MIN($C_{ia,c}$,$C_{ia,nc}$) (µg/m³)	Toxicity Basis	Target Sub-Slab and Near-source Soil Gas Concentration (TCR=1E-06 or THQ=0.1) C_{sg},Target (µg/m³)	Target Groundwater Concentration (TCR=1E-06 or THQ=0.1) C_{gw},Target (µg/L)
Acetone	67-64-1	Yes	No	No Inhal. Tox. Info	No Inhal. Tox. Info	-		-	-
Benzene	71-43-2	Yes	Yes	Yes	Yes	1.57E+00	CA	5.24E+01	6.93E+00
Benzyl Chloride	100-44-7	Yes	Yes	Yes	Yes	2.50E-01	CA	8.34E+00	1.49E+01
Butadiene, 1,3-	106-99-0	Yes	Yes	Yes	Yes	4.09E-01	CA	1.36E+01	1.36E-01
Carbon Disulfide	75-15-0	Yes	Yes	Yes	Yes	3.07E+02	NC	1.02E+04	5.21E+02
Chlorobenzene	108-90-7	Yes	Yes	Yes	Yes	2.19E+01	NC	7.30E+02	1.72E+02
Cyclohexane	110-82-7	Yes	Yes	Yes	Yes	2.63E+03	NC	8.76E+04	4.29E+02
Dichloroethane, 1,1-	75-34-3	Yes	Yes	Yes	Yes	7.67E+00	CA	2.56E+02	3.34E+01
Dioxane, 1,4-	123-91-1	Yes	Yes	Yes	Yes	2.45E+00	CA	8.18E+01	1.25E+04
Ethyl Chloride	75-00-3	Yes	Yes	Yes	Yes	1.75E+03	NC	5.84E+04	3.86E+03
Ethylbenzene	100-41-4	Yes	Yes	Yes	Yes	4.91E+00	CA	1.64E+02	1.52E+01
Heptane, N-	142-82-5	Yes	Yes	Yes	Yes	1.75E+02	NC	5.84E+03	2.14E+00
Hexane, N-	110-54-3	Yes	Yes	Yes	Yes	3.07E+02	NC	1.02E+04	4.17E+00
Hexanone, 2-	591-78-6	Yes	Yes	Yes	Yes	1.31E+01	NC	4.38E+02	3.45E+03
Isopropanol	67-63-0	Yes	Yes	Yes	Yes	8.76E+01	NC	2.92E+03	2.65E+05
Methyl Ethyl Ketone (2-Butanone)	78-93-3	Yes	Yes	Yes	Yes	2.19E+03	NC	7.30E+04	9.41E+05
Methyl Isobutyl Ketone (4-methyl-2-pentanone)	108-10-1	Yes	Yes	Yes	Yes	1.31E+03	NC	4.38E+04	2.33E+05
Methyl tert-Butyl Ether (MTBE)	1634-04-4	Yes	Yes	Yes	Yes	4.72E+01	CA	1.57E+03	1.97E+03
Methylene Chloride	75-09-2	Yes	Yes	Yes	Yes	2.63E+02	NC	8.76E+03	1.98E+03
Naphthalene	91-20-3	Yes	Yes	Yes	Yes	3.61E-01	CA	1.20E+01	2.01E+01
Propylene	115-07-1	Yes	Yes	Yes	Yes	1.31E+03	NC	4.38E+04	1.64E+02
Styrene	100-42-5	Yes	Yes	Yes	Yes	4.38E+02	NC	1.46E+04	3.90E+03
Tetrachloroethylene	127-18-4	Yes	Yes	Yes	Yes	1.75E+01	NC	5.84E+02	2.42E+01
Tetrahydrofuran	109-99-9	Yes	Yes	Yes	Yes	8.76E+02	NC	2.92E+04	3.04E+05
Toluene	108-88-3	Yes	Yes	Yes	Yes	2.19E+03	NC	7.30E+04	8.07E+03

Commercial Vapor Intrusion Screening Levels (VISL)

Key: I = IRIS; P = PPRTV; O = OPP; A = ATSDR; C = Cal EPA; X = PPRTV Screening Level; H = HEAST; D = DWSHA; W = TEF applied; E = RPF applied; U = user provided; G = see RSL User's Guide Section 5; CA = cancer; NC = noncancer.

Is Target Groundwater Concentration < MCL? (C_{gw} < MCL?)	Pure Phase Vapor Concentration C_{vp}\ (25 ℃)\ (µg/m³)	Maximum Groundwater Vapor Concentration C_{hc}\ (µg/m³)	Temperature for Maximum Groundwater Vapor Concentration (℃)	Lower Explosive Limit LEL (% by volume)	LEL Ref	IUR (ug/m³)⁻¹	IUR Ref	RfC (mg/m³)	RfC Ref	Mutagenic Indicator	Carcinogenic VISL TCR=1E-06 $C_{ia,c}$ (µg/m³)	Noncarcinogenic VISL THQ=0.1 $C_{ia,nc}$ (µg/m³)
	7.23E+08	1.43E+09	25	2.50	CRC	-		-		No	-	-
No (5)	3.98E+08	4.06E+08	25	1.20	CRC	7.80E-06	I	3.00E-02	I	No	1.57E+00	1.31E+01
--	8.37E+06	8.84E+06	25	1.10	CRC	4.90E-05	C	1.00E-03	P	No	2.50E-01	4.38E-01
--	6.13E+09	2.21E+09	25	2.00	CRC	3.00E-05	I	2.00E-03	I	No	4.09E-01	8.76E-01
--	1.47E+09	1.27E+09	25	1.30	CRC	-		7.00E-01	I	No	-	3.07E+02
No (100)	7.25E+07	6.33E+07	25	1.30	CRC	-		5.00E-02	P	No	-	2.19E+01
--	4.38E+08	3.37E+08	25	1.30	CRC	-		6.00E+00	I	No	-	2.63E+03
--	1.21E+09	1.16E+09	25	5.40	CRC	1.60E-06	C	-		No	7.67E+00	-
--	1.80E+08	1.96E+08	25	2.00	CRC	5.00E-06	I	3.00E-02	I	No	2.45E+00	1.31E+01
--	3.50E+09	3.05E+09	25	3.80	CRC	-		4.00E+00	P	No	-	1.75E+03
Yes (700)	5.48E+07	5.44E+07	25	0.80	CRC	2.50E-06	C	1.00E+00	I	No	4.91E+00	4.38E+02
--	2.48E+08	2.78E+08	25	1.05	CRC	-		4.00E-01	P	No	-	1.75E+02
--	7.01E+08	6.99E+08	25	1.10	CRC	-		7.00E-01	I	No	-	3.07E+02
--	6.25E+07	6.55E+07	25	1.00	CRC	-		3.00E-02	I	No	-	1.31E+01
--	1.47E+08	3.31E+08	25	2.00	CRC	-		2.00E-01	P	No	-	8.76E+01
--	3.51E+08	5.19E+08	25	1.40	CRC	-		5.00E+00	I	No	-	2.19E+03
--	1.07E+08	1.07E+08	25	1.20	CRC	-		3.00E+00	I	No	-	1.31E+03
--	1.19E+09	1.22E+09	25	2.00	YAWS	2.60E-07	C	3.00E+00	I	No	4.72E+01	1.31E+03
No (5)	1.99E+09	1.73E+09	25	13.00	CRC	1.00E-08	I	6.00E-01	I	Mut	1.23E+03	2.63E+02
--	5.86E+05	5.58E+05	25	0.90	CRC	3.40E-05	C	3.00E-03	I	No	3.61E-01	1.31E+00
--	1.97E+10	1.60E+09	25	2.00	CRC	-		3.00E+00	C	No	-	1.31E+03
No (100)	3.58E+07	3.49E+07	25	0.90	CRC	-		1.00E+00	I	No	-	4.38E+02
No (5)	1.65E+08	1.49E+08	25	-		2.60E-07	I	4.00E-02	I	No	4.72E+01	1.75E+01
--	6.29E+08	2.88E+09	25	2.00	CRC	-		2.00E+00	I	No	-	8.76E+02
No (1000)	1.41E+08	1.43E+08	25	1.10	CRC	-		5.00E+00	I	No	-	2.19E+03

Commercial Vapor Intrusion Screening Levels (VISL)

Key: I = IRIS; P = PPRTV; O = OPP; A = ATSDR; C = Cal EPA; X = PPRTV Screening Level; H = HEAST; D = DWSHA; W = TEF applied; E = RPF applied; U = user provided; G = see RSL User's Guide Section 5; CA = cancer; NC = noncancer.

Chemical	CAS Number	Does the chemical meet the definition for volatility? (HLC>1E-5 or VP>1)	Does the chemical have inhalation toxicity data? (IUR and/or RfC)	Is Chemical Sufficiently Volatile and Toxic to Pose Inhalation Risk Via Vapor Intrusion from Soil Source? (C_{vp} > $C_{i,a}$,Target?)	Is Chemical Sufficiently Volatile and Toxic to Pose Inhalation Risk Via Vapor Intrusion from Groundwater Source? (C_{hc} > $C_{i,a}$,Target?)	Target Indoor Air Concentration (TCR=1E-06 or THQ=0.1) MIN($C_{ia,c}$,$C_{ia,nc}$) (µg/m³)	Toxicity Basis	Target Sub-Slab and Near-source Soil Gas Concentration (TCR=1E-06 or THQ=0.1) C_{sg},Target (µg/m³)	Target Groundwater Concentration (TCR=1E-06 or THQ=0.1) C_{gw},Target (µg/L)
Trimethylbenzene, 1,2,4-	95-63-6	Yes	Yes	Yes	Yes	2.63E+01	NC	8.76E+02	1.04E+02
Trimethylbenzene, 1,3,5-	108-67-8	Yes	Yes	Yes	Yes	2.63E+01	NC	8.76E+02	7.33E+01
Trimethylpentane, 2,2,4-	540-84-1	Yes	No	No Inhal. Tox. Info	No Inhal. Tox. Info	-		-	-
Vinyl Acetate	108-05-4	Yes	Yes	Yes	Yes	8.76E+01	NC	2.92E+03	4.19E+03
Xylenes	1330-20-7	Yes	Yes	Yes	Yes	4.38E+01	NC	1.46E+03	1.62E+02

Commercial Vapor Intrusion Screening Levels (VISL)

Key: I = IRIS; P = PPRTV; O = OPP; A = ATSDR; C = Cal EPA; X = PPRTV Screening Level; H = HEAST; D = DWSHA; W = TEF applied; E = RPF applied; U = user provided; G = see RSL User's Guide Section 5; CA = cancer; NC = noncancer.

Is Target Groundwater Concentration < MCL? (C_{gw} < MCL?)	Pure Phase Vapor Concentration C_{vp}\ (25 ℃)\ (µg/m³)	Maximum Groundwater Vapor Concentration C_{hc}\ (µg/m³)	Temperature for Maximum Groundwater Vapor Concentration (℃)	Lower Explosive Limit LEL (% by volume)	LEL Ref	IUR (ug/m³)⁻¹	IUR Ref	RfC (mg/m³)	RfC Ref	Mutagenic Indicator	Carcinogenic VISL TCR=1E-06 $C_{ia,c}$ (µg/m³)	Noncarcinogenic VISL THQ=0.1 $C_{ia,nc}$ (µg/m³)
--	1.36E+07	1.44E+07	25	0.90	CRC	-		6.00E-02	I	No	-	2.63E+01
--	1.60E+07	1.73E+07	25	1.00	CRC	-		6.00E-02	I	No	-	2.63E+01
	3.03E+08	3.03E+08	25	0.90	YAWS	-		-		No	-	-
--	4.17E+08	4.18E+08	25	2.60	CRC	-		2.00E-01	I	No	-	8.76E+01
Yes (10000)	4.56E+07	2.87E+07	25	-		-		1.00E-01	I	No	-	4.38E+01

Commercial Vapor Intrusion Risk

Chemical	CAS Number	Site Sub-Slab and Exterior Soil Gas Concentration C_{sg} \ ($\mu g/m^3$)	Site Indoor Air Concentration $C_{i,a}$ \ ($\mu g/m^3$)	VI Carcinogenic Risk CDI ($\mu g/m^3$)
Acetone	67-64-1	390	-	-
Benzene	71-43-2	14	4.20E-01	3.42E-02
Benzyl Chloride	100-44-7	-	-	-
Butadiene, 1,3-	106-99-0	5.5	1.65E-01	1.35E-02
Carbon Disulfide	75-15-0	180	5.40E+00	4.40E-01
Chlorobenzene	108-90-7	-	-	-
Cyclohexane	110-82-7	51	1.53E+00	1.25E-01
Dichloroethane, 1,1-	75-34-3	-	-	-
Dioxane, 1,4-	123-91-1	-	-	-
Ethyl Chloride	75-00-3	-	-	-
Ethylbenzene	100-41-4	4.6	1.38E-01	1.13E-02
Heptane, N-	142-82-5	16	4.80E-01	3.91E-02
Hexane, N-	110-54-3	54	1.62E+00	1.32E-01
Hexanone, 2-	591-78-6	17	5.10E-01	4.16E-02
Isopropanol	67-63-0	-	-	-
Methyl Ethyl Ketone (2-Butanone)	78-93-3	46	1.38E+00	1.13E-01
Methyl Isobutyl Ketone (4-methyl-2-pentanone)	108-10-1	8.2	2.46E-01	2.01E-02
Methyl tert-Butyl Ether (MTBE)	1634-04-4	-	-	-
Methylene Chloride	75-09-2	3.8	1.14E-01	9.30E-03
Naphthalene	91-20-3	-	-	-
Propylene	115-07-1	47	1.41E+00	1.15E-01
Styrene	100-42-5	-	-	-
Tetrachloroethylene	127-18-4	8.1	2.43E-01	1.98E-02
Tetrahydrofuran	109-99-9	-	-	-
Toluene	108-88-3	13	3.90E-01	3.18E-02
Trimethylbenzene, 1,2,4-	95-63-6	5.7	1.71E-01	1.39E-02
Trimethylbenzene, 1,3,5-	108-67-8	-	-	-
Trimethylpentane, 2,2,4-	540-84-1	11	-	-
Vinyl Acetate	108-05-4	19	5.70E-01	4.65E-02

Commercial Vapor Intrusion Risk

VI Carcinogenic Risk CR	VI Hazard CDI (mg/m³)	VI Hazard HQ	IUR (ug/m³)⁻¹	IUR Ref	Chronic RfC (mg/m³)	RfC Ref	Temperature (℃)\ for Groundwater Vapor Concentration	Mutagen?
-	-	-	-		-		25	No
2.67E-07	9.59E-05	3.20E-03	7.80E-06	I	3.00E-02	I	25	No
-	-	-	4.90E-05	C	1.00E-03	P	25	No
4.04E-07	3.77E-05	1.88E-02	3.00E-05	I	2.00E-03	I	25	No
-	1.23E-03	1.76E-03	-		7.00E-01	I	25	No
-	-	-	-		5.00E-02	P	25	No
-	3.49E-04	5.82E-05	-		6.00E+00	I	25	No
-	-	-	1.60E-06	C	-		25	No
-	-	-	5.00E-06	I	3.00E-02	I	25	No
-	-	-	-		4.00E+00	P	25	No
2.81E-08	3.15E-05	3.15E-05	2.50E-06	C	1.00E+00	I	25	No
-	1.10E-04	2.74E-04	-		4.00E-01	P	25	No
-	3.70E-04	5.28E-04	-		7.00E-01	I	25	No
-	1.16E-04	3.88E-03	-		3.00E-02	I	25	No
-	-	-	-		2.00E-01	P	25	No
-	3.15E-04	6.30E-05	-		5.00E+00	I	25	No
-	5.62E-05	1.87E-05	-		3.00E+00	I	25	No
-	-	-	2.60E-07	C	3.00E+00	I	25	No
9.30E-11	2.60E-05	4.34E-05	1.00E-08	I	6.00E-01	I	25	Mut
-	-	-	3.40E-05	C	3.00E-03	I	25	No
-	3.22E-04	1.07E-04	-		3.00E+00	C	25	No
-	-	-	-		1.00E+00	I	25	No
5.15E-09	5.55E-05	1.39E-03	2.60E-07	I	4.00E-02	I	25	No
-	-	-	-		2.00E+00	I	25	No
-	8.90E-05	1.78E-05	-		5.00E+00	I	25	No
-	3.90E-05	6.51E-04	-		6.00E-02	I	25	No
-	-	-	-		6.00E-02	I	25	No
-	-	-	-		-		25	No
-	1.30E-04	6.51E-04	-		2.00E-01	I	25	No

Commercial Vapor Intrusion Risk

Chemical	CAS Number	Site Sub-Slab and Exterior Soil Gas Concentration C_{sg} \ ($\mu g/m^3$)	Site Indoor Air Concentration $C_{i,a}$ \ ($\mu g/m^3$)	VI Carcinogenic Risk CDI ($\mu g/m^3$)
Xylenes	1330-20-7	28	8.40E-01	6.85E-02
**Sum*		-	-	-

Commercial Vapor Intrusion Risk

VI Carcinogenic Risk CR	VI Hazard CDI (mg/m^3)	VI Hazard HQ	IUR $(ug/m^3)^{-1}$	IUR Ref	Chronic RfC (mg/m^3)	RfC Ref	Temperature (℃)\ for Groundwater Vapor Concentration	Mutagen?
-	1.92E-04	1.92E-03	-		1.00E-01	I	25	No
7.04E-07	-	*3.34E-02*	-		-		-	

Chemical Properties

Chemical	CAS Number	Does the chemical meet the definition for volatility? (HLC>1E-5 or VP>1)	Does the chemical have inhalation toxicity data? (IUR and/or RfC)	MW	MW Ref	Vapor Pressure VP (mm Hg)	VP Ref	S (mg/L)	S Ref	MCL (ug/L)
Acetone	67-64-1	Yes	No	58.08	PHYSPROP	2.32E+02	PHYSPROP	1.00E+06	PHYSPROP	-
Benzene	71-43-2	Yes	Yes	78.12	PHYSPROP	9.48E+01	PHYSPROP	1.79E+03	PHYSPROP	5
Benzyl Chloride	100-44-7	Yes	Yes	126.59	PHYSPROP	1.23E+00	PHYSPROP	5.25E+02	PHYSPROP	-
Butadiene, 1,3-	106-99-0	Yes	Yes	54.09	PHYSPROP	2.11E+03	PHYSPROP	7.35E+02	PHYSPROP	-
Carbon Disulfide	75-15-0	Yes	Yes	76.14	PHYSPROP	3.59E+02	PHYSPROP	2.16E+03	PHYSPROP	-
Chlorobenzene	108-90-7	Yes	Yes	112.56	PHYSPROP	1.20E+01	PHYSPROP	4.98E+02	PHYSPROP	100
Cyclohexane	110-82-7	Yes	Yes	84.16	PHYSPROP	9.69E+01	PHYSPROP	5.50E+01	PHYSPROP	-
Dichloroethane, 1,1-	75-34-3	Yes	Yes	98.96	PHYSPROP	2.27E+02	PHYSPROP	5.04E+03	PHYSPROP	-
Dioxane, 1,4-	123-91-1	Yes	Yes	88.11	PHYSPROP	3.81E+01	PHYSPROP	1.00E+06	PHYSPROP	-
Ethyl Chloride	75-00-3	Yes	Yes	64.52	PHYSPROP	1.01E+03	PHYSPROP	6.71E+03	PHYSPROP	-
Ethylbenzene	100-41-4	Yes	Yes	106.17	PHYSPROP	9.60E+00	PHYSPROP	1.69E+02	PHYSPROP	700
Heptane, N-	142-82-5	Yes	Yes	100.21	PHYSPROP	4.60E+01	PHYSPROP	3.40E+00	PHYSPROP	-
Hexane, N-	110-54-3	Yes	Yes	86.18	PHYSPROP	1.51E+02	PHYSPROP	9.50E+00	PHYSPROP	-
Hexanone, 2-	591-78-6	Yes	Yes	100.16	PHYSPROP	1.16E+01	PHYSPROP	1.72E+04	PHYSPROP	-
Isopropanol	67-63-0	Yes	Yes	60.10	PHYSPROP	4.54E+01	PHYSPROP	1.00E+06	PHYSPROP	-
Methyl Ethyl Ketone (2-Butanone)	78-93-3	Yes	Yes	72.11	PHYSPROP	9.06E+01	PHYSPROP	2.23E+05	PHYSPROP	-
Methyl Isobutyl Ketone (4-methyl-2-pentanone)	108-10-1	Yes	Yes	100.16	PHYSPROP	1.99E+01	PHYSPROP	1.90E+04	PHYSPROP	-
Methyl tert-Butyl Ether (MTBE)	1634-04-4	Yes	Yes	88.15	PHYSPROP	2.50E+02	PHYSPROP	5.10E+04	PHYSPROP	-
Methylene Chloride	75-09-2	Yes	Yes	84.93	PHYSPROP	4.35E+02	PHYSPROP	1.30E+04	PHYSPROP	5
Naphthalene	91-20-3	Yes	Yes	128.18	PHYSPROP	8.50E-02	PHYSPROP	3.10E+01	PHYSPROP	-
Propylene	115-07-1	Yes	Yes	42.08	PHYSPROP	8.69E+03	PHYSPROP	2.00E+02	PHYSPROP	-
Styrene	100-42-5	Yes	Yes	104.15	PHYSPROP	6.40E+00	PHYSPROP	3.10E+02	PHYSPROP	100
Tetrachloroethylene	127-18-4	Yes	Yes	165.83	PHYSPROP	1.85E+01	PHYSPROP	2.06E+02	PHYSPROP	5
Tetrahydrofuran	109-99-9	Yes	Yes	72.11	PHYSPROP	1.62E+02	PHYSPROP	1.00E+06	PHYSPROP	-
Toluene	108-88-3	Yes	Yes	92.14	PHYSPROP	2.84E+01	PHYSPROP	5.26E+02	PHYSPROP	1000
Trimethylbenzene, 1,2,4-	95-63-6	Yes	Yes	120.20	PHYSPROP	2.10E+00	PHYSPROP	5.70E+01	PHYSPROP	-
Trimethylbenzene, 1,3,5-	108-67-8	Yes	Yes	120.20	PHYSPROP	2.48E+00	PHYSPROP	4.82E+01	PHYSPROP	-
Trimethylpentane, 2,2,4-	540-84-1	Yes	No	114.23	PHYSPROP	4.93E+01	PHYSPROP	2.44E+00	PHYSPROP	-

Chemical Properties

HLC (atm-m³/mole)	Henry's Law Constant (unitless)	H` and HLC Ref	Henry's Law Constant Used in Calcs (unitless)	Normal Boiling Point BP (K)	BP Ref	Critical Temperature T_c\ (K)	T_c\ Ref	Enthalpy of vaporization at the normal boiling point $\Delta H_{v,b}$\ (cal/mol)	$\Delta H_{v,b}$\ Ref	Lower Explosive Limit LEL (% by volume)	LEL Ref
3.50E-05	1.43E-03	PHYSPROP	1.43E-03	329.15	PHYSPROP	5.08E+02	CRC	6955.07	CRC	2.50	CRC
5.55E-03	2.27E-01	PHYSPROP	2.27E-01	353.15	PHYSPROP	5.62E+02	CRC	7342.26	CRC	1.20	CRC
4.12E-04	1.68E-02	EPI	1.68E-02	452.15	PHYSPROP	6.86E+02	YAWS	8773.26	TOXNET	1.10	CRC
7.36E-02	3.01E+00	EPI	3.01E+00	268.75	PHYSPROP	4.25E+02	CRC	5370.46	CRC	2.00	CRC
1.44E-02	5.89E-01	PHYSPROP	5.89E-01	319.15	PHYSPROP	5.52E+02	CRC	6391.01	CRC	1.30	CRC
3.11E-03	1.27E-01	PHYSPROP	1.27E-01	404.85	PHYSPROP	6.32E+02	CRC	8410.61	CRC	1.30	CRC
1.50E-01	6.13E+00	PHYSPROP	6.13E+00	353.85	PHYSPROP	5.53E+02	CRC	7163.00	CRC	1.30	CRC
5.62E-03	2.30E-01	PHYSPROP	2.30E-01	330.55	PHYSPROP	5.23E+02	CRC	6895.32	CRC	5.40	CRC
4.80E-06	1.96E-04	PHYSPROP	1.96E-04	374.65	PHYSPROP	5.87E+02	CRC	8164.44	CRC	2.00	CRC
1.11E-02	4.54E-01	PHYSPROP	4.54E-01	285.45	PHYSPROP	4.60E+02	CRC	5891.49	CRC	3.80	CRC
7.88E-03	3.22E-01	PHYSPROP	3.22E-01	409.25	PHYSPROP	6.17E+02	CRC	8501.43	CRC	0.80	CRC
2.00E+00	8.18E+01	EPI	8.18E+01	371.65	PHYSPROP	5.40E+02	CRC	7593.21	CRC	1.05	CRC
1.80E+00	7.36E+01	EPI	7.36E+01	341.85	PHYSPROP	5.08E+02	CRC	6895.32	CRC	1.10	CRC
9.32E-05	3.81E-03	EPI	3.81E-03	400.75	PHYSPROP	5.87E+02	CRC	8687.86	CRC	1.00	CRC
8.10E-06	3.31E-04	PHYSPROP	3.31E-04	355.45	PHYSPROP	5.08E+02	CRC	9524.38	CRC	2.00	CRC
5.69E-05	2.33E-03	PHYSPROP	2.33E-03	352.65	PHYSPROP	5.37E+02	CRC	7480.88	CRC	1.40	CRC
1.38E-04	5.64E-03	EPI	5.64E-03	389.65	PHYSPROP	5.75E+02	CRC	8243.31	CRC	1.20	CRC
5.87E-04	2.40E-02	PHYSPROP	2.40E-02	328.15	PHYSPROP	4.97E+02	CRC	6677.82	CRC	2.00	YAWS
3.25E-03	1.33E-01	PHYSPROP	1.33E-01	313.15	PHYSPROP	5.08E+02	CRC	6706.50	CRC	13.00	CRC
4.40E-04	1.80E-02	PHYSPROP	1.80E-02	491.05	PHYSPROP	7.48E+02	CRC	10325.05	CRC	0.90	CRC
1.96E-01	8.01E+00	PHYSPROP	8.01E+00	225.15	PHYSPROP	3.65E+02	CRC	4402.49	CRC	2.00	CRC
2.75E-03	1.12E-01	PHYSPROP	1.12E-01	418.15	PHYSPROP	6.35E+02	CRC	9249.52	CRC	0.90	CRC
1.77E-02	7.24E-01	PHYSPROP	7.24E-01	394.45	PHYSPROP	6.20E+02	YAWS	8288.72	CRC	-	
7.05E-05	2.88E-03	PHYSPROP	2.88E-03	338.15	PHYSPROP	5.40E+02	CRC	7124.76	CRC	2.00	CRC
6.64E-03	2.71E-01	PHYSPROP	2.71E-01	383.75	PHYSPROP	5.92E+02	CRC	7930.21	CRC	1.10	CRC
6.16E-03	2.52E-01	PHYSPROP	2.52E-01	442.45	PHYSPROP	6.49E+02	CRC	9368.80	TOXNET	0.90	CRC
8.77E-03	3.59E-01	PHYSPROP	3.59E-01	437.85	PHYSPROP	6.37E+02	CRC	9321.00	TOXNET	1.00	CRC
3.04E+00	1.24E+02	EPI	1.24E+02	372.35	PHYSPROP	5.44E+02	CRC	7358.99	CRC	0.90	YAWS

Chemical Properties

Chemical	CAS Number	Does the chemical meet the definition for volatility? (HLC>1E-5 or VP>1)	Does the chemical have inhalation toxicity data? (IUR and/or RfC)	MW	MW Ref	Vapor Pressure VP (mm Hg)	VP Ref	S (mg/L)	S Ref	MCL (ug/L)
Vinyl Acetate	108-05-4	Yes	Yes	86.09	PHYSPROP	9.02E+01	PHYSPROP	2.00E+04	PHYSPROP	-
Xylenes	1330-20-7	Yes	Yes	106.17	PHYSPROP	7.99E+00	PHYSPROP	1.06E+02	PHYSPROP	10000

Chemical Properties

HLC (atm-m ^{3}/mole)	Henry's Law Constant (unitless)	H` and HLC Ref	Henry's Law Constant Used in Calcs (unitless)	Normal Boiling Point BP (K)	BP Ref	Critical Temperature T_c\ (K)	T_c\ Ref	Enthalpy of vaporization at the normal boiling point $\Delta H_{v,b}$\ (cal/mol)	$\Delta H_{v,b}$\ Ref	Lower Explosive Limit LEL (% by volume)	LEL Ref
5.11E-04	2.09E-02	EPI	2.09E-02	345.95	PHYSPROP	5.19E+02	CRC	8269.60	CRC	2.60	CRC
6.63E-03	2.71E-01	PHYSPROP	2.71E-01	411.65	PHYSPROP	6.20E+02	YAWS	8523.00	Weast	-	

Main-SS10

Commercial Air Inputs

Variable	Commercial Air Default Value	Site-Specific Value
AF_{gw} (Attenuation Factor Groundwater) unitless	0.001	0.001
AF_{ss} (Attenuation Factor Sub-Slab) unitless	0.03	0.03
AT_{com} (averaging time - composite worker)	365	365
ED_{com} (exposure duration - composite worker) yr	25	25
EF_{com} (exposure frequency - composite worker) day/yr	250	250
ET_{com} (exposure time - composite worker) hr	8	8
THQ (target hazard quotient) unitless	0.1	0.1
LT (lifetime) yr	70	70
TR (target risk) unitless	1.0E-06	1.0E-06

Commercial Vapor Intrusion Screening Levels (VISL)

Key: I = IRIS; P = PPRTV; O = OPP; A = ATSDR; C = Cal EPA; X = PPRTV Screening Level; H = HEAST; D = DWSHA; W = TEF applied; E = RPF applied; U = user provided; G = see RSL User's Guide Section 5; CA = cancer; NC = noncancer.

Chemical	CAS Number	Does the chemical meet the definition for volatility? (HLC>1E-5 or VP>1)	Does the chemical have inhalation toxicity data? (IUR and/or RfC)	Is Chemical Sufficiently Volatile and Toxic to Pose Inhalation Risk Via Vapor Intrusion from Soil Source? (C_{vp} > $C_{i,a}$,Target?)	Is Chemical Sufficiently Volatile and Toxic to Pose Inhalation Risk Via Vapor Intrusion from Groundwater Source? (C_{hc} > $C_{i,a}$,Target?)	Target Indoor Air Concentration (TCR=1E-06 or THQ=0.1) MIN($C_{ia,c}$,$C_{ia,nc}$) (µg/m³)	Toxicity Basis	Target Sub-Slab and Near-source Soil Gas Concentration (TCR=1E-06 or THQ=0.1) C_{sg},Target (µg/m³)	Target Groundwater Concentration (TCR=1E-06 or THQ=0.1) C_{gw},Target (µg/L)
Acetone	67-64-1	Yes	No	No Inhal. Tox. Info	No Inhal. Tox. Info	-		-	-
Benzene	71-43-2	Yes	Yes	Yes	Yes	1.57E+00	CA	5.24E+01	6.93E+00
Benzyl Chloride	100-44-7	Yes	Yes	Yes	Yes	2.50E-01	CA	8.34E+00	1.49E+01
Bromodichloromethane	75-27-4	Yes	Yes	Yes	Yes	3.31E-01	CA	1.10E+01	3.82E+00
Butadiene, 1,3-	106-99-0	Yes	Yes	Yes	Yes	4.09E-01	CA	1.36E+01	1.36E-01
Carbon Disulfide	75-15-0	Yes	Yes	Yes	Yes	3.07E+02	NC	1.02E+04	5.21E+02
Chlorobenzene	108-90-7	Yes	Yes	Yes	Yes	2.19E+01	NC	7.30E+02	1.72E+02
Cyclohexane	110-82-7	Yes	Yes	Yes	Yes	2.63E+03	NC	8.76E+04	4.29E+02
Dichlorobenzene, 1,2-	95-50-1	Yes	Yes	Yes	Yes	8.76E+01	NC	2.92E+03	1.12E+03
Dichlorobenzene, 1,3-	541-73-1	Yes	No	No Inhal. Tox. Info	No Inhal. Tox. Info	-		-	-
Dichlorobenzene, 1,4-	106-46-7	Yes	Yes	Yes	Yes	1.11E+00	CA	3.72E+01	1.13E+01
Dichloroethane, 1,1-	75-34-3	Yes	Yes	Yes	Yes	7.67E+00	CA	2.56E+02	3.34E+01
Dioxane, 1,4-	123-91-1	Yes	Yes	Yes	Yes	2.45E+00	CA	8.18E+01	1.25E+04
Ethyl Acetate	141-78-6	Yes	Yes	Yes	Yes	3.07E+01	NC	1.02E+03	5.60E+03
Ethyl Chloride	75-00-3	Yes	Yes	Yes	Yes	1.75E+03	NC	5.84E+04	3.86E+03
Ethylbenzene	100-41-4	Yes	Yes	Yes	Yes	4.91E+00	CA	1.64E+02	1.52E+01
Heptane, N-	142-82-5	Yes	Yes	Yes	Yes	1.75E+02	NC	5.84E+03	2.14E+00
Hexane, N-	110-54-3	Yes	Yes	Yes	Yes	3.07E+02	NC	1.02E+04	4.17E+00
Hexanone, 2-	591-78-6	Yes	Yes	Yes	Yes	1.31E+01	NC	4.38E+02	3.45E+03
Isopropanol	67-63-0	Yes	Yes	Yes	Yes	8.76E+01	NC	2.92E+03	2.65E+05
Methyl Ethyl Ketone (2-Butanone)	78-93-3	Yes	Yes	Yes	Yes	2.19E+03	NC	7.30E+04	9.41E+05
Methyl Isobutyl Ketone (4-methyl-2-pentanone)	108-10-1	Yes	Yes	Yes	Yes	1.31E+03	NC	4.38E+04	2.33E+05
Methyl tert-Butyl Ether (MTBE)	1634-04-4	Yes	Yes	Yes	Yes	4.72E+01	CA	1.57E+03	1.97E+03
Methylene Chloride	75-09-2	Yes	Yes	Yes	Yes	2.63E+02	NC	8.76E+03	1.98E+03
Naphthalene	91-20-3	Yes	Yes	Yes	Yes	3.61E-01	CA	1.20E+01	2.01E+01

Commercial Vapor Intrusion Screening Levels (VISL)

Key: I = IRIS; P = PPRTV; O = OPP; A = ATSDR; C = Cal EPA; X = PPRTV Screening Level; H = HEAST; D = DWSHA; W = TEF applied; E = RPF applied; U = user provided; G = see RSL User's Guide Section 5; CA = cancer; NC = noncancer.

Is Target Groundwater Concentration < MCL? (C_{gw} < MCL?)	Pure Phase Vapor Concentration C_{vp}\ (25 °C)\ (µg/m³)	Maximum Groundwater Vapor Concentration C_{hc}\ (µg/m³)	Temperature for Maximum Groundwater Vapor Concentration (°C)	Lower Explosive Limit LEL (% by volume)	LEL Ref	IUR (ug/m³)⁻¹	IUR Ref	RfC (mg/m³)	RfC Ref	Mutagenic Indicator	Carcinogenic VISL TCR=1E-06 $C_{ia,c}$ (µg/m³)	Noncarcinogenic VISL THQ=0.1 $C_{ia,nc}$ (µg/m³)
	7.23E+08	1.43E+09	25	2.50	CRC	-		-		No	-	-
No (5)	3.98E+08	4.06E+08	25	1.20	CRC	7.80E-06	I	3.00E-02	I	No	1.57E+00	1.31E+01
--	8.37E+06	8.84E+06	25	1.10	CRC	4.90E-05	C	1.00E-03	P	No	2.50E-01	4.38E-01
Yes (80)	4.41E+08	2.63E+08	25	-		3.70E-05	C	-		No	3.31E-01	-
--	6.13E+09	2.21E+09	25	2.00	CRC	3.00E-05	I	2.00E-03	I	No	4.09E-01	8.76E-01
--	1.47E+09	1.27E+09	25	1.30	CRC	-		7.00E-01	I	No	-	3.07E+02
No (100)	7.25E+07	6.33E+07	25	1.30	CRC	-		5.00E-02	P	No	-	2.19E+01
--	4.38E+08	3.37E+08	25	1.30	CRC	-		6.00E+00	I	No	-	2.63E+03
No (600)	1.08E+07	1.22E+07	25	2.20	CRC	-		2.00E-01	H	No	-	8.76E+01
	1.70E+07	1.34E+07	25	1.80	YAWS	-		-		No	-	-
Yes (75)	1.38E+07	8.01E+06	25	1.80	YAWS	1.10E-05	C	8.00E-01	I	No	1.11E+00	3.50E+02
--	1.21E+09	1.16E+09	25	5.40	CRC	1.60E-06	C	-		No	7.67E+00	-
--	1.80E+08	1.96E+08	25	2.00	CRC	5.00E-06	I	3.00E-02	I	No	2.45E+00	1.31E+01
--	4.42E+08	4.38E+08	25	2.00	CRC	-		7.00E-02	P	No	-	3.07E+01
--	3.50E+09	3.05E+09	25	3.80	CRC	-		4.00E+00	P	No	-	1.75E+03
Yes (700)	5.48E+07	5.44E+07	25	0.80	CRC	2.50E-06	C	1.00E+00	I	No	4.91E+00	4.38E+02
--	2.48E+08	2.78E+08	25	1.05	CRC	-		4.00E-01	P	No	-	1.75E+02
--	7.01E+08	6.99E+08	25	1.10	CRC	-		7.00E-01	I	No	-	3.07E+02
--	6.25E+07	6.55E+07	25	1.00	CRC	-		3.00E-02	I	No	-	1.31E+01
--	1.47E+08	3.31E+08	25	2.00	CRC	-		2.00E-01	P	No	-	8.76E+01
--	3.51E+08	5.19E+08	25	1.40	CRC	-		5.00E+00	I	No	-	2.19E+03
--	1.07E+08	1.07E+08	25	1.20	CRC	-		3.00E+00	I	No	-	1.31E+03
--	1.19E+09	1.22E+09	25	2.00	YAWS	2.60E-07	C	3.00E+00	I	No	4.72E+01	1.31E+03
No (5)	1.99E+09	1.73E+09	25	13.00	CRC	1.00E-08	I	6.00E-01	I	Mut	1.23E+03	2.63E+02
--	5.86E+05	5.58E+05	25	0.90	CRC	3.40E-05	C	3.00E-03	I	No	3.61E-01	1.31E+00

Commercial Vapor Intrusion Screening Levels (VISL)

Key: I = IRIS; P = PPRTV; O = OPP; A = ATSDR; C = Cal EPA; X = PPRTV Screening Level; H = HEAST; D = DWSHA; W = TEF applied; E = RPF applied; U = user provided; G = see RSL User's Guide Section 5; CA = cancer; NC = noncancer.

Chemical	CAS Number	Does the chemical meet the definition for volatility? (HLC>1E-5 or VP>1)	Does the chemical have inhalation toxicity data? (IUR and/or RfC)	Is Chemical Sufficiently Volatile and Toxic to Pose Inhalation Risk Via Vapor Intrusion from Soil Source? ($C_{vp} > C_{i,a}$,Target?)	Is Chemical Sufficiently Volatile and Toxic to Pose Inhalation Risk Via Vapor Intrusion from Groundwater Source? ($C_{hc} > C_{i,a}$,Target?)	Target Indoor Air Concentration (TCR=1E-06 or THQ=0.1) MIN($C_{ia,c}$,$C_{ia,nc}$) (µg/m³)	Toxicity Basis	Target Sub-Slab and Near-source Soil Gas Concentration (TCR=1E-06 or THQ=0.1) C_{sg},Target (µg/m³)	Target Groundwater Concentration (TCR=1E-06 or THQ=0.1) C_{gw},Target (µg/L)
Propylene	115-07-1	Yes	Yes	Yes	Yes	1.31E+03	NC	4.38E+04	1.64E+02
Styrene	100-42-5	Yes	Yes	Yes	Yes	4.38E+02	NC	1.46E+04	3.90E+03
Tetrachloroethylene	127-18-4	Yes	Yes	Yes	Yes	1.75E+01	NC	5.84E+02	2.42E+01
Tetrahydrofuran	109-99-9	Yes	Yes	Yes	Yes	8.76E+02	NC	2.92E+04	3.04E+05
Toluene	108-88-3	Yes	Yes	Yes	Yes	2.19E+03	NC	7.30E+04	8.07E+03
Trichlorobenzene, 1,2,4-	120-82-1	Yes	Yes	Yes	Yes	8.76E-01	NC	2.92E+01	1.51E+01
Trichloroethylene	79-01-6	Yes	Yes	Yes	Yes	8.76E-01	NC	2.92E+01	2.18E+00
Trimethylbenzene, 1,2,4-	95-63-6	Yes	Yes	Yes	Yes	2.63E+01	NC	8.76E+02	1.04E+02
Trimethylbenzene, 1,3,5-	108-67-8	Yes	Yes	Yes	Yes	2.63E+01	NC	8.76E+02	7.33E+01
Trimethylpentane, 2,2,4-	540-84-1	Yes	No	No Inhal. Tox. Info	No Inhal. Tox. Info	-		-	-
Vinyl Acetate	108-05-4	Yes	Yes	Yes	Yes	8.76E+01	NC	2.92E+03	4.19E+03
Vinyl Chloride	75-01-4	Yes	Yes	Yes	Yes	2.79E+00	CA	9.29E+01	2.45E+00
Xylenes	1330-20-7	Yes	Yes	Yes	Yes	4.38E+01	NC	1.46E+03	1.62E+02

Commercial Vapor Intrusion Screening Levels (VISL)

Key: I = IRIS; P = PPRTV; O = OPP; A = ATSDR; C = Cal EPA; X = PPRTV Screening Level; H = HEAST; D = DWSHA; W = TEF applied; E = RPF applied; U = user provided; G = see RSL User's Guide Section 5; CA = cancer; NC = noncancer.

Is Target Groundwater Concentration < MCL? (C_{gw} < MCL?)	Pure Phase Vapor Concentration C_{vp}\ (25 °C)\ (µg/m³)	Maximum Groundwater Vapor Concentration C_{hc}\ (µg/m³)	Temperature for Maximum Groundwater Vapor Concentration (°C)	Lower Explosive Limit LEL (% by volume)	LEL Ref	IUR (ug/m³)⁻¹	IUR Ref	RfC (mg/m³)	RfC Ref	Mutagenic Indicator	Carcinogenic VISL TCR=1E-06 $C_{ia,c}$ (µg/m³)	Noncarcinogenic VISL THQ=0.1 $C_{ia,nc}$ (µg/m³)
--	1.97E+10	1.60E+09	25	2.00	CRC	-		3.00E+00	C	No	-	1.31E+03
No (100)	3.58E+07	3.49E+07	25	0.90	CRC	-		1.00E+00	I	No	-	4.38E+02
No (5)	1.65E+08	1.49E+08	25	-		2.60E-07	I	4.00E-02	I	No	4.72E+01	1.75E+01
--	6.29E+08	2.88E+09	25	2.00	CRC	-		2.00E+00	I	No	-	8.76E+02
No (1000)	1.41E+08	1.43E+08	25	1.10	CRC	-		5.00E+00	I	No	-	2.19E+03
Yes (70)	4.49E+06	2.84E+06	25	2.50	CRC	-		2.00E-03	P	No	-	8.76E-01
Yes (5)	4.88E+08	5.15E+08	25	8.00	CRC	4.10E-06	I	2.00E-03	I	Mut	2.99E+00	8.76E-01
--	1.36E+07	1.44E+07	25	0.90	CRC	-		6.00E-02	I	No	-	2.63E+01
--	1.60E+07	1.73E+07	25	1.00	CRC	-		6.00E-02	I	No	-	2.63E+01
	3.03E+08	3.03E+08	25	0.90	YAWS	-		-		No	-	-
--	4.17E+08	4.18E+08	25	2.60	CRC	-		2.00E-01	I	No	-	8.76E+01
No (2)	1.00E+10	1.00E+10	25	3.60	CRC	4.40E-06	I	1.00E-01	I	Mut	2.79E+00	4.38E+01
Yes (10000)	4.56E+07	2.87E+07	25	-		-		1.00E-01	I	No	-	4.38E+01

Commercial Vapor Intrusion Risk

Chemical	CAS Number	Site Sub-Slab and Exterior Soil Gas Concentration C_{sg} \ (μg/m³)	Site Indoor Air Concentration $C_{i,a}$ \ (μg/m³)	VI Carcinogenic Risk CDI (μg/m³)
Acetone	67-64-1	630	-	-
Benzene	71-43-2	-	-	-
Benzyl Chloride	100-44-7	-	-	-
Bromodichloromethane	75-27-4	41	1.23E+00	1.00E-01
Butadiene, 1,3-	106-99-0	-	-	-
Carbon Disulfide	75-15-0	40	1.20E+00	9.78E-02
Chlorobenzene	108-90-7	-	-	-
Cyclohexane	110-82-7	-	-	-
Dichlorobenzene, 1,2-	95-50-1	-	-	-
Dichlorobenzene, 1,3-	541-73-1	-	-	-
Dichlorobenzene, 1,4-	106-46-7	-	-	-
Dichloroethane, 1,1-	75-34-3	-	-	-
Dioxane, 1,4-	123-91-1	-	-	-
Ethyl Acetate	141-78-6	-	-	-
Ethyl Chloride	75-00-3	-	-	-
Ethylbenzene	100-41-4	-	-	-
Heptane, N-	142-82-5	-	-	-
Hexane, N-	110-54-3	330	9.90E+00	8.07E-01
Hexanone, 2-	591-78-6	-	-	-
Isopropanol	67-63-0	-	-	-
Methyl Ethyl Ketone (2-Butanone)	78-93-3	-	-	-
Methyl Isobutyl Ketone (4-methyl-2-pentanone)	108-10-1	6.3	1.89E-01	1.54E-02
Methyl tert-Butyl Ether (MTBE)	1634-04-4	-	-	-
Methylene Chloride	75-09-2	-	-	-
Naphthalene	91-20-3	-	-	-
Propylene	115-07-1	260	7.80E+00	6.36E-01
Styrene	100-42-5	-	-	-
Tetrachloroethylene	127-18-4	-	-	-
Tetrahydrofuran	109-99-9	-	-	-
Toluene	108-88-3	4	1.20E-01	9.78E-03

Commercial Vapor Intrusion Risk

VI Carcinogenic Risk CR	VI Hazard CDI (mg/m³)	VI Hazard HQ	IUR (ug/m³)⁻¹	IUR Ref	Chronic RfC (mg/m³)	RfC Ref	Temperature (℃)\ for Groundwater Vapor Concentration	Mutagen?
-	-	-	-		-		25	No
-	-	-	7.80E-06	I	3.00E-02	I	25	No
-	-	-	4.90E-05	C	1.00E-03	P	25	No
3.71E-06	2.81E-04	-	3.70E-05	C	-		25	No
-	-	-	3.00E-05	I	2.00E-03	I	25	No
-	2.74E-04	3.91E-04	-		7.00E-01	I	25	No
-	-	-	-		5.00E-02	P	25	No
-	-	-	-		6.00E+00	I	25	No
-	-	-	-		2.00E-01	H	25	No
-	-	-	-		-		25	No
-	-	-	1.10E-05	C	8.00E-01	I	25	No
-	-	-	1.60E-06	C	-		25	No
-	-	-	5.00E-06	I	3.00E-02	I	25	No
-	-	-	-		7.00E-02	P	25	No
-	-	-	-		4.00E+00	P	25	No
-	-	-	2.50E-06	C	1.00E+00	I	25	No
-	-	-	-		4.00E-01	P	25	No
-	2.26E-03	3.23E-03	-		7.00E-01	I	25	No
-	-	-	-		3.00E-02	I	25	No
-	-	-	-		2.00E-01	P	25	No
-	-	-	-		5.00E+00	I	25	No
-	4.32E-05	1.44E-05	-		3.00E+00	I	25	No
-	-	-	2.60E-07	C	3.00E+00	I	25	No
-	-	-	1.00E-08	I	6.00E-01	I	25	Mut
-	-	-	3.40E-05	C	3.00E-03	I	25	No
-	1.78E-03	5.94E-04	-		3.00E+00	C	25	No
-	-	-	-		1.00E+00	I	25	No
-	-	-	2.60E-07	I	4.00E-02	I	25	No
-	-	-	-		2.00E+00	I	25	No
-	2.74E-05	5.48E-06	-		5.00E+00	I	25	No

Commercial Vapor Intrusion Risk

Chemical	CAS Number	Site Sub-Slab and Exterior Soil Gas Concentration C_{sg} \ ($\mu g/m^3$)	Site Indoor Air Concentration $C_{i,a}$ \ ($\mu g/m^3$)	VI Carcinogenic Risk CDI ($\mu g/m^3$)
Trichlorobenzene, 1,2,4-	120-82-1	-	-	-
Trichloroethylene	79-01-6	-	-	-
Trimethylbenzene, 1,2,4-	95-63-6	-	-	-
Trimethylbenzene, 1,3,5-	108-67-8	-	-	-
Trimethylpentane, 2,2,4-	540-84-1	76	-	-
Vinyl Acetate	108-05-4	-	-	-
Vinyl Chloride	75-01-4	-	-	-
Xylenes	1330-20-7	5.6	1.68E-01	1.37E-02
**Sum*		-	-	-

Commercial Vapor Intrusion Risk

VI Carcinogenic Risk CR	VI Hazard CDI (mg/m³)	VI Hazard HQ	IUR (ug/m³)⁻¹	IUR Ref	Chronic RfC (mg/m³)	RfC Ref	Temperature (℃)\ for Groundwater Vapor Concentration	Mutagen?
-	-	-	-		2.00E-03	P	25	No
-	-	-	4.10E-06	I	2.00E-03	I	25	Mut
-	-	-	-		6.00E-02	I	25	No
-	-	-	-		6.00E-02	I	25	No
-	-	-	-		-		25	No
-	-	-	-		2.00E-01	I	25	No
-	-	-	4.40E-06	I	1.00E-01	I	25	Mut
-	3.84E-05	3.84E-04	-		1.00E-01	I	25	No
3.71E-06	-	*4.62E-03*	-		-		-	

Chemical Properties

Chemical	CAS Number	Does the chemical meet the definition for volatility? (HLC>1E-5 or VP>1)	Does the chemical have inhalation toxicity data? (IUR and/or RfC)	MW	MW Ref	Vapor Pressure VP (mm Hg)	VP Ref	S (mg/L)	S Ref	MCL (ug/L)
Acetone	67-64-1	Yes	No	58.08	PHYSPROP	2.32E+02	PHYSPROP	1.00E+06	PHYSPROP	-
Benzene	71-43-2	Yes	Yes	78.12	PHYSPROP	9.48E+01	PHYSPROP	1.79E+03	PHYSPROP	5
Benzyl Chloride	100-44-7	Yes	Yes	126.59	PHYSPROP	1.23E+00	PHYSPROP	5.25E+02	PHYSPROP	-
Bromodichloromethane	75-27-4	Yes	Yes	163.83	PHYSPROP	5.00E+01	PHYSPROP	3.03E+03	PHYSPROP	80
Butadiene, 1,3-	106-99-0	Yes	Yes	54.09	PHYSPROP	2.11E+03	PHYSPROP	7.35E+02	PHYSPROP	-
Carbon Disulfide	75-15-0	Yes	Yes	76.14	PHYSPROP	3.59E+02	PHYSPROP	2.16E+03	PHYSPROP	-
Chlorobenzene	108-90-7	Yes	Yes	112.56	PHYSPROP	1.20E+01	PHYSPROP	4.98E+02	PHYSPROP	100
Cyclohexane	110-82-7	Yes	Yes	84.16	PHYSPROP	9.69E+01	PHYSPROP	5.50E+01	PHYSPROP	-
Dichlorobenzene, 1,2-	95-50-1	Yes	Yes	147.00	PHYSPROP	1.36E+00	PHYSPROP	1.56E+02	PHYSPROP	600
Dichlorobenzene, 1,3-	541-73-1	Yes	No	147.00	PHYSPROP	2.15E+00	PHYSPROP	1.25E+02	PHYSPROP	-
Dichlorobenzene, 1,4-	106-46-7	Yes	Yes	147.00	PHYSPROP	1.74E+00	PHYSPROP	8.13E+01	PHYSPROP	75
Dichloroethane, 1,1-	75-34-3	Yes	Yes	98.96	PHYSPROP	2.27E+02	PHYSPROP	5.04E+03	PHYSPROP	-
Dioxane, 1,4-	123-91-1	Yes	Yes	88.11	PHYSPROP	3.81E+01	PHYSPROP	1.00E+06	PHYSPROP	-
Ethyl Acetate	141-78-6	Yes	Yes	88.11	PHYSPROP	9.32E+01	PHYSPROP	8.00E+04	PHYSPROP	-
Ethyl Chloride	75-00-3	Yes	Yes	64.52	PHYSPROP	1.01E+03	PHYSPROP	6.71E+03	PHYSPROP	-
Ethylbenzene	100-41-4	Yes	Yes	106.17	PHYSPROP	9.60E+00	PHYSPROP	1.69E+02	PHYSPROP	700
Heptane, N-	142-82-5	Yes	Yes	100.21	PHYSPROP	4.60E+01	PHYSPROP	3.40E+00	PHYSPROP	-
Hexane, N-	110-54-3	Yes	Yes	86.18	PHYSPROP	1.51E+02	PHYSPROP	9.50E+00	PHYSPROP	-
Hexanone, 2-	591-78-6	Yes	Yes	100.16	PHYSPROP	1.16E+01	PHYSPROP	1.72E+04	PHYSPROP	-
Isopropanol	67-63-0	Yes	Yes	60.10	PHYSPROP	4.54E+01	PHYSPROP	1.00E+06	PHYSPROP	-
Methyl Ethyl Ketone (2-Butanone)	78-93-3	Yes	Yes	72.11	PHYSPROP	9.06E+01	PHYSPROP	2.23E+05	PHYSPROP	-
Methyl Isobutyl Ketone (4-methyl-2-pentanone)	108-10-1	Yes	Yes	100.16	PHYSPROP	1.99E+01	PHYSPROP	1.90E+04	PHYSPROP	-
Methyl tert-Butyl Ether (MTBE)	1634-04-4	Yes	Yes	88.15	PHYSPROP	2.50E+02	PHYSPROP	5.10E+04	PHYSPROP	-
Methylene Chloride	75-09-2	Yes	Yes	84.93	PHYSPROP	4.35E+02	PHYSPROP	1.30E+04	PHYSPROP	5
Naphthalene	91-20-3	Yes	Yes	128.18	PHYSPROP	8.50E-02	PHYSPROP	3.10E+01	PHYSPROP	-
Propylene	115-07-1	Yes	Yes	42.08	PHYSPROP	8.69E+03	PHYSPROP	2.00E+02	PHYSPROP	-
Styrene	100-42-5	Yes	Yes	104.15	PHYSPROP	6.40E+00	PHYSPROP	3.10E+02	PHYSPROP	100
Tetrachloroethylene	127-18-4	Yes	Yes	165.83	PHYSPROP	1.85E+01	PHYSPROP	2.06E+02	PHYSPROP	5
Tetrahydrofuran	109-99-9	Yes	Yes	72.11	PHYSPROP	1.62E+02	PHYSPROP	1.00E+06	PHYSPROP	-

Chemical Properties

HLC (atm-m³/mole)	Henry's Law Constant (unitless)	H` and HLC Ref	Henry's Law Constant Used in Calcs (unitless)	Normal Boiling Point BP (K)	BP Ref	Critical Temperature T_c\ (K)	T_c\ Ref	Enthalpy of vaporization at the normal boiling point $\Delta H_{v,b}$\ (cal/mol)	$\Delta H_{v,b}$\ Ref	Lower Explosive Limit LEL (% by volume)	LEL Ref
3.50E-05	1.43E-03	PHYSPROP	1.43E-03	329.15	PHYSPROP	5.08E+02	CRC	6955.07	CRC	2.50	CRC
5.55E-03	2.27E-01	PHYSPROP	2.27E-01	353.15	PHYSPROP	5.62E+02	CRC	7342.26	CRC	1.20	CRC
4.12E-04	1.68E-02	EPI	1.68E-02	452.15	PHYSPROP	6.86E+02	YAWS	8773.26	TOXNET	1.10	CRC
2.12E-03	8.67E-02	PHYSPROP	8.67E-02	363.15	PHYSPROP	5.86E+02	Weast	7800.00	Weast	-	
7.36E-02	3.01E+00	EPI	3.01E+00	268.75	PHYSPROP	4.25E+02	CRC	5370.46	CRC	2.00	CRC
1.44E-02	5.89E-01	PHYSPROP	5.89E-01	319.15	PHYSPROP	5.52E+02	CRC	6391.01	CRC	1.30	CRC
3.11E-03	1.27E-01	PHYSPROP	1.27E-01	404.85	PHYSPROP	6.32E+02	CRC	8410.61	CRC	1.30	CRC
1.50E-01	6.13E+00	PHYSPROP	6.13E+00	353.85	PHYSPROP	5.53E+02	CRC	7163.00	CRC	1.30	CRC
1.92E-03	7.85E-02	PHYSPROP	7.85E-02	453.15	PHYSPROP	7.05E+02	YAWS	9478.97	CRC	2.20	CRC
2.63E-03	1.08E-01	PHYSPROP	1.08E-01	446.15	PHYSPROP	6.86E+02	CRC	9230.40	CRC	1.80	YAWS
2.41E-03	9.85E-02	PHYSPROP	9.85E-02	447.15	PHYSPROP	6.69E+02	CRC	9271.03	CRC	1.80	YAWS
5.62E-03	2.30E-01	PHYSPROP	2.30E-01	330.55	PHYSPROP	5.23E+02	CRC	6895.32	CRC	5.40	CRC
4.80E-06	1.96E-04	PHYSPROP	1.96E-04	374.65	PHYSPROP	5.87E+02	CRC	8164.44	CRC	2.00	CRC
1.34E-04	5.48E-03	PHYSPROP	5.48E-03	350.25	PHYSPROP	5.23E+02	CRC	7633.84	CRC	2.00	CRC
1.11E-02	4.54E-01	PHYSPROP	4.54E-01	285.45	PHYSPROP	4.60E+02	CRC	5891.49	CRC	3.80	CRC
7.88E-03	3.22E-01	PHYSPROP	3.22E-01	409.25	PHYSPROP	6.17E+02	CRC	8501.43	CRC	0.80	CRC
2.00E+00	8.18E+01	EPI	8.18E+01	371.65	PHYSPROP	5.40E+02	CRC	7593.21	CRC	1.05	CRC
1.80E+00	7.36E+01	EPI	7.36E+01	341.85	PHYSPROP	5.08E+02	CRC	6895.32	CRC	1.10	CRC
9.32E-05	3.81E-03	EPI	3.81E-03	400.75	PHYSPROP	5.87E+02	CRC	8687.86	CRC	1.00	CRC
8.10E-06	3.31E-04	PHYSPROP	3.31E-04	355.45	PHYSPROP	5.08E+02	CRC	9524.38	CRC	2.00	CRC
5.69E-05	2.33E-03	PHYSPROP	2.33E-03	352.65	PHYSPROP	5.37E+02	CRC	7480.88	CRC	1.40	CRC
1.38E-04	5.64E-03	EPI	5.64E-03	389.65	PHYSPROP	5.75E+02	CRC	8243.31	CRC	1.20	CRC
5.87E-04	2.40E-02	PHYSPROP	2.40E-02	328.15	PHYSPROP	4.97E+02	CRC	6677.82	CRC	2.00	YAWS
3.25E-03	1.33E-01	PHYSPROP	1.33E-01	313.15	PHYSPROP	5.08E+02	CRC	6706.50	CRC	13.00	CRC
4.40E-04	1.80E-02	PHYSPROP	1.80E-02	491.05	PHYSPROP	7.48E+02	CRC	10325.05	CRC	0.90	CRC
1.96E-01	8.01E+00	PHYSPROP	8.01E+00	225.15	PHYSPROP	3.65E+02	CRC	4402.49	CRC	2.00	CRC
2.75E-03	1.12E-01	PHYSPROP	1.12E-01	418.15	PHYSPROP	6.35E+02	CRC	9249.52	CRC	0.90	CRC
1.77E-02	7.24E-01	PHYSPROP	7.24E-01	394.45	PHYSPROP	6.20E+02	YAWS	8288.72	CRC	-	
7.05E-05	2.88E-03	PHYSPROP	2.88E-03	338.15	PHYSPROP	5.40E+02	CRC	7124.76	CRC	2.00	CRC

Chemical Properties

Chemical	CAS Number	Does the chemical meet the definition for volatility? (HLC>1E-5 or VP>1)	Does the chemical have inhalation toxicity data? (IUR and/or RfC)	MW	MW Ref	Vapor Pressure VP (mm Hg)	VP Ref	S (mg/L)	S Ref	MCL (ug/L)
Toluene	108-88-3	Yes	Yes	92.14	PHYSPROP	2.84E+01	PHYSPROP	5.26E+02	PHYSPROP	1000
Trichlorobenzene, 1,2,4-	120-82-1	Yes	Yes	181.45	PHYSPROP	4.60E-01	PHYSPROP	4.90E+01	PHYSPROP	70
Trichloroethylene	79-01-6	Yes	Yes	131.39	PHYSPROP	6.90E+01	PHYSPROP	1.28E+03	PHYSPROP	5
Trimethylbenzene, 1,2,4-	95-63-6	Yes	Yes	120.20	PHYSPROP	2.10E+00	PHYSPROP	5.70E+01	PHYSPROP	-
Trimethylbenzene, 1,3,5-	108-67-8	Yes	Yes	120.20	PHYSPROP	2.48E+00	PHYSPROP	4.82E+01	PHYSPROP	-
Trimethylpentane, 2,2,4-	540-84-1	Yes	No	114.23	PHYSPROP	4.93E+01	PHYSPROP	2.44E+00	PHYSPROP	-
Vinyl Acetate	108-05-4	Yes	Yes	86.09	PHYSPROP	9.02E+01	PHYSPROP	2.00E+04	PHYSPROP	-
Vinyl Chloride	75-01-4	Yes	Yes	62.50	PHYSPROP	2.98E+03	EPI	8.80E+03	PHYSPROP	2
Xylenes	1330-20-7	Yes	Yes	106.17	PHYSPROP	7.99E+00	PHYSPROP	1.06E+02	PHYSPROP	10000

Chemical Properties

HLC (atm-m ^{3}/mole)	Henry's Law Constant (unitless)	H` and HLC Ref	Henry's Law Constant Used in Calcs (unitless)	Normal Boiling Point BP (K)	BP Ref	Critical Temperature T_C\ (K)	T_C\ Ref	Enthalpy of vaporization at the normal boiling point $\Delta H_{v,b}$\ (cal/mol)	$\Delta H_{v,b}$\ Ref	Lower Explosive Limit LEL (% by volume)	LEL Ref
6.64E-03	2.71E-01	PHYSPROP	2.71E-01	383.75	PHYSPROP	5.92E+02	CRC	7930.21	CRC	1.10	CRC
1.42E-03	5.81E-02	PHYSPROP	5.81E-02	486.65	PHYSPROP	7.25E+02	YAWS	10471.00	Weast	2.50	CRC
9.85E-03	4.03E-01	PHYSPROP	4.03E-01	360.35	PHYSPROP	5.71E+02	YAWS	7504.78	CRC	8.00	CRC
6.16E-03	2.52E-01	PHYSPROP	2.52E-01	442.45	PHYSPROP	6.49E+02	CRC	9368.80	TOXNET	0.90	CRC
8.77E-03	3.59E-01	PHYSPROP	3.59E-01	437.85	PHYSPROP	6.37E+02	CRC	9321.00	TOXNET	1.00	CRC
3.04E+00	1.24E+02	EPI	1.24E+02	372.35	PHYSPROP	5.44E+02	CRC	7358.99	CRC	0.90	YAWS
5.11E-04	2.09E-02	EPI	2.09E-02	345.95	PHYSPROP	5.19E+02	CRC	8269.60	CRC	2.60	CRC
2.78E-02	1.14E+00	PHYSPROP	1.14E+00	259.85	PHYSPROP	4.25E+02	CRC	4971.32	CRC	3.60	CRC
6.63E-03	2.71E-01	PHYSPROP	2.71E-01	411.65	PHYSPROP	6.20E+02	YAWS	8523.00	Weast	-	

Main-SS11

Commercial Air Inputs

Variable	Commercial Air Default Value	Site-Specific Value
AF_{gw} (Attenuation Factor Groundwater) unitless	0.001	0.001
AF_{ss} (Attenuation Factor Sub-Slab) unitless	0.03	0.03
AT_{com} (averaging time - composite worker)	365	365
ED_{com} (exposure duration - composite worker) yr	25	25
EF_{com} (exposure frequency - composite worker) day/yr	250	250
ET_{com} (exposure time - composite worker) hr	8	8
THQ (target hazard quotient) unitless	0.1	0.1
LT (lifetime) yr	70	70
TR (target risk) unitless	1.0E-06	1.0E-06

Chickasaw, AL

Main-SS10

Commercial Vapor Intrusion Screening Levels (VISL)

Key: I = IRIS; P = PPRTV; O = OPP; A = ATSDR; C = Cal EPA; X = PPRTV Screening Level; H = HEAST; D = DWSHA; W = TEF applied; E = RPF applied; U = user provided; G = see RSL User's Guide Section 5; CA = cancer; NC = noncancer.

Chemical	CAS Number	Does the chemical meet the definition for volatility? (HLC>1E-5 or VP>1)	Does the chemical have inhalation toxicity data? (IUR and/or RfC)	Is Chemical Sufficiently Volatile and Toxic to Pose Inhalation Risk Via Vapor Intrusion from Soil Source? (C_{vp} > $C_{i,a}$,Target?)	Is Chemical Sufficiently Volatile and Toxic to Pose Inhalation Risk Via Vapor Intrusion from Groundwater Source? (C_{hc} > $C_{i,a}$,Target?)	Target Indoor Air Concentration (TCR=1E-06 or THQ=0.1) MIN($C_{ia,c}$,$C_{ia,nc}$) (µg/m³)	Toxicity Basis	Target Sub-Slab and Near-source Soil Gas Concentration (TCR=1E-06 or THQ=0.1) C_{sg},Target (µg/m³)	Target Groundwater Concentration (TCR=1E-06 or THQ=0.1) C_{gw},Target (µg/L)
Acetone	67-64-1	Yes	No	No Inhal. Tox. Info	No Inhal. Tox. Info	-		-	-
Benzene	71-43-2	Yes	Yes	Yes	Yes	1.57E+00	CA	5.24E+01	6.93E+00
Benzyl Chloride	100-44-7	Yes	Yes	Yes	Yes	2.50E-01	CA	8.34E+00	1.49E+01
Butadiene, 1,3-	106-99-0	Yes	Yes	Yes	Yes	4.09E-01	CA	1.36E+01	1.36E-01
Carbon Disulfide	75-15-0	Yes	Yes	Yes	Yes	3.07E+02	NC	1.02E+04	5.21E+02
Chlorobenzene	108-90-7	Yes	Yes	Yes	Yes	2.19E+01	NC	7.30E+02	1.72E+02
Cyclohexane	110-82-7	Yes	Yes	Yes	Yes	2.63E+03	NC	8.76E+04	4.29E+02
Dichlorobenzene, 1,2-	95-50-1	Yes	Yes	Yes	Yes	8.76E+01	NC	2.92E+03	1.12E+03
Dichlorobenzene, 1,3-	541-73-1	Yes	No	No Inhal. Tox. Info	No Inhal. Tox. Info	-		-	-
Dichlorobenzene, 1,4-	106-46-7	Yes	Yes	Yes	Yes	1.11E+00	CA	3.72E+01	1.13E+01
Dichloroethane, 1,1-	75-34-3	Yes	Yes	Yes	Yes	7.67E+00	CA	2.56E+02	3.34E+01
Dioxane, 1,4-	123-91-1	Yes	Yes	Yes	Yes	2.45E+00	CA	8.18E+01	1.25E+04
Ethyl Acetate	141-78-6	Yes	Yes	Yes	Yes	3.07E+01	NC	1.02E+03	5.60E+03
Ethyl Chloride	75-00-3	Yes	Yes	Yes	Yes	1.75E+03	NC	5.84E+04	3.86E+03
Ethylbenzene	100-41-4	Yes	Yes	Yes	Yes	4.91E+00	CA	1.64E+02	1.52E+01
Heptane, N-	142-82-5	Yes	Yes	Yes	Yes	1.75E+02	NC	5.84E+03	2.14E+00
Hexane, N-	110-54-3	Yes	Yes	Yes	Yes	3.07E+02	NC	1.02E+04	4.17E+00
Hexanone, 2-	591-78-6	Yes	Yes	Yes	Yes	1.31E+01	NC	4.38E+02	3.45E+03
Isopropanol	67-63-0	Yes	Yes	Yes	Yes	8.76E+01	NC	2.92E+03	2.65E+05
Methyl Ethyl Ketone (2-Butanone)	78-93-3	Yes	Yes	Yes	Yes	2.19E+03	NC	7.30E+04	9.41E+05
Methyl Isobutyl Ketone (4-methyl-2-pentanone)	108-10-1	Yes	Yes	Yes	Yes	1.31E+03	NC	4.38E+04	2.33E+05
Methyl tert-Butyl Ether (MTBE)	1634-04-4	Yes	Yes	Yes	Yes	4.72E+01	CA	1.57E+03	1.97E+03
Methylene Chloride	75-09-2	Yes	Yes	Yes	Yes	2.63E+02	NC	8.76E+03	1.98E+03
Naphthalene	91-20-3	Yes	Yes	Yes	Yes	3.61E-01	CA	1.20E+01	2.01E+01
Propylene	115-07-1	Yes	Yes	Yes	Yes	1.31E+03	NC	4.38E+04	1.64E+02

Commercial Vapor Intrusion Screening Levels (VISL)

Key: I = IRIS; P = PPRTV; O = OPP; A = ATSDR; C = Cal EPA; X = PPRTV Screening Level; H = HEAST; D = DWSHA; W = TEF applied; E = RPF applied; U = user provided; G = see RSL User's Guide Section 5; CA = cancer; NC = noncancer.

Is Target Groundwater Concentration < MCL? (C_{gw} < MCL?)	Pure Phase Vapor Concentration C_{vp}\ (25 ℃)\ (µg/m³)	Maximum Groundwater Vapor Concentration C_{hc}\ (µg/m³)	Temperature for Maximum Groundwater Vapor Concentration (℃)	Lower Explosive Limit LEL (% by volume)	LEL Ref	IUR (ug/m³)⁻¹	IUR Ref	RfC (mg/m³)	RfC Ref	Mutagenic Indicator	Carcinogenic VISL TCR=1E-06 $C_{ia,c}$ (µg/m³)	Noncarcinogenic VISL THQ=0.1 $C_{ia,nc}$ (µg/m³)
	7.23E+08	1.43E+09	25	2.50	CRC	-		-		No	-	-
No (5)	3.98E+08	4.06E+08	25	1.20	CRC	7.80E-06	I	3.00E-02	I	No	1.57E+00	1.31E+01
--	8.37E+06	8.84E+06	25	1.10	CRC	4.90E-05	C	1.00E-03	P	No	2.50E-01	4.38E-01
--	6.13E+09	2.21E+09	25	2.00	CRC	3.00E-05	I	2.00E-03	I	No	4.09E-01	8.76E-01
--	1.47E+09	1.27E+09	25	1.30	CRC	-		7.00E-01	I	No	-	3.07E+02
No (100)	7.25E+07	6.33E+07	25	1.30	CRC	-		5.00E-02	P	No	-	2.19E+01
--	4.38E+08	3.37E+08	25	1.30	CRC	-		6.00E+00	I	No	-	2.63E+03
No (600)	1.08E+07	1.22E+07	25	2.20	CRC	-		2.00E-01	H	No	-	8.76E+01
	1.70E+07	1.34E+07	25	1.80	YAWS	-		-		No	-	-
Yes (75)	1.38E+07	8.01E+06	25	1.80	YAWS	1.10E-05	C	8.00E-01	I	No	1.11E+00	3.50E+02
--	1.21E+09	1.16E+09	25	5.40	CRC	1.60E-06	C	-		No	7.67E+00	-
--	1.80E+08	1.96E+08	25	2.00	CRC	5.00E-06	I	3.00E-02	I	No	2.45E+00	1.31E+01
--	4.42E+08	4.38E+08	25	2.00	CRC	-		7.00E-02	P	No	-	3.07E+01
--	3.50E+09	3.05E+09	25	3.80	CRC	-		4.00E+00	P	No	-	1.75E+03
Yes (700)	5.48E+07	5.44E+07	25	0.80	CRC	2.50E-06	C	1.00E+00	I	No	4.91E+00	4.38E+02
--	2.48E+08	2.78E+08	25	1.05	CRC	-		4.00E-01	P	No	-	1.75E+02
--	7.01E+08	6.99E+08	25	1.10	CRC	-		7.00E-01	I	No	-	3.07E+02
--	6.25E+07	6.55E+07	25	1.00	CRC	-		3.00E-02	I	No	-	1.31E+01
--	1.47E+08	3.31E+08	25	2.00	CRC	-		2.00E-01	P	No	-	8.76E+01
--	3.51E+08	5.19E+08	25	1.40	CRC	-		5.00E+00	I	No	-	2.19E+03
--	1.07E+08	1.07E+08	25	1.20	CRC	-		3.00E+00	I	No	-	1.31E+03
--	1.19E+09	1.22E+09	25	2.00	YAWS	2.60E-07	C	3.00E+00	I	No	4.72E+01	1.31E+03
No (5)	1.99E+09	1.73E+09	25	13.00	CRC	1.00E-08	I	6.00E-01	I	Mut	1.23E+03	2.63E+02
--	5.86E+05	5.58E+05	25	0.90	CRC	3.40E-05	C	3.00E-03	I	No	3.61E-01	1.31E+00
--	1.97E+10	1.60E+09	25	2.00	CRC	-		3.00E+00	C	No	-	1.31E+03

Commercial Vapor Intrusion Screening Levels (VISL)

Key: I = IRIS; P = PPRTV; O = OPP; A = ATSDR; C = Cal EPA; X = PPRTV Screening Level; H = HEAST; D = DWSHA; W = TEF applied; E = RPF applied; U = user provided; G = see RSL User's Guide Section 5; CA = cancer; NC = noncancer.

Chemical	CAS Number	Does the chemical meet the definition for volatility? (HLC>1E-5 or VP>1)	Does the chemical have inhalation toxicity data? (IUR and/or RfC)	Is Chemical Sufficiently Volatile and Toxic to Pose Inhalation Risk Via Vapor Intrusion from Soil Source? ($C_{vp} > C_{i,a}$,Target?)	Is Chemical Sufficiently Volatile and Toxic to Pose Inhalation Risk Via Vapor Intrusion from Groundwater Source? ($C_{hc} > C_{i,a}$,Target?)	Target Indoor Air Concentration (TCR=1E-06 or THQ=0.1) MIN($C_{ia,c}$,$C_{ia,nc}$) (µg/m³)	Toxicity Basis	Target Sub-Slab and Near-source Soil Gas Concentration (TCR=1E-06 or THQ=0.1) C_{sg},Target (µg/m³)	Target Groundwater Concentration (TCR=1E-06 or THQ=0.1) C_{gw},Target (µg/L)
Styrene	100-42-5	Yes	Yes	Yes	Yes	4.38E+02	NC	1.46E+04	3.90E+03
Tetrachloroethylene	127-18-4	Yes	Yes	Yes	Yes	1.75E+01	NC	5.84E+02	2.42E+01
Tetrahydrofuran	109-99-9	Yes	Yes	Yes	Yes	8.76E+02	NC	2.92E+04	3.04E+05
Toluene	108-88-3	Yes	Yes	Yes	Yes	2.19E+03	NC	7.30E+04	8.07E+03
Trichlorobenzene, 1,2,4-	120-82-1	Yes	Yes	Yes	Yes	8.76E-01	NC	2.92E+01	1.51E+01
Trichloroethylene	79-01-6	Yes	Yes	Yes	Yes	8.76E-01	NC	2.92E+01	2.18E+00
Trimethylbenzene, 1,2,4-	95-63-6	Yes	Yes	Yes	Yes	2.63E+01	NC	8.76E+02	1.04E+02
Trimethylbenzene, 1,3,5-	108-67-8	Yes	Yes	Yes	Yes	2.63E+01	NC	8.76E+02	7.33E+01
Trimethylpentane, 2,2,4-	540-84-1	Yes	No	No Inhal. Tox. Info	No Inhal. Tox. Info	-		-	-
Vinyl Acetate	108-05-4	Yes	Yes	Yes	Yes	8.76E+01	NC	2.92E+03	4.19E+03
Vinyl Chloride	75-01-4	Yes	Yes	Yes	Yes	2.79E+00	CA	9.29E+01	2.45E+00
Xylenes	1330-20-7	Yes	Yes	Yes	Yes	4.38E+01	NC	1.46E+03	1.62E+02

Commercial Vapor Intrusion Screening Levels (VISL)

Key: I = IRIS; P = PPRTV; O = OPP; A = ATSDR; C = Cal EPA; X = PPRTV Screening Level; H = HEAST; D = DWSHA; W = TEF applied; E = RPF applied; U = user provided; G = see RSL User's Guide Section 5; CA = cancer; NC = noncancer.

Is Target Groundwater Concentration < MCL? (C_{gw} < MCL?)	Pure Phase Vapor Concentration C_{vp}\ (25 °C)\ (µg/m³)	Maximum Groundwater Vapor Concentration C_{hc}\ (µg/m³)	Temperature for Maximum Groundwater Vapor Concentration (°C)	Lower Explosive Limit LEL (% by volume)	LEL Ref	IUR (ug/m³)⁻¹	IUR Ref	RfC (mg/m³)	RfC Ref	Mutagenic Indicator	Carcinogenic VISL TCR=1E-06 $C_{ia,c}$ (µg/m³)	Noncarcinogenic VISL THQ=0.1 $C_{ia,nc}$ (µg/m³)
No (100)	3.58E+07	3.49E+07	25	0.90	CRC	-		1.00E+00	I	No	-	4.38E+02
No (5)	1.65E+08	1.49E+08	25	-		2.60E-07	I	4.00E-02	I	No	4.72E+01	1.75E+01
--	6.29E+08	2.88E+09	25	2.00	CRC	-		2.00E+00	I	No	-	8.76E+02
No (1000)	1.41E+08	1.43E+08	25	1.10	CRC	-		5.00E+00	I	No	-	2.19E+03
Yes (70)	4.49E+06	2.84E+06	25	2.50	CRC	-		2.00E-03	P	No	-	8.76E-01
Yes (5)	4.88E+08	5.15E+08	25	8.00	CRC	4.10E-06	I	2.00E-03	I	Mut	2.99E+00	8.76E-01
--	1.36E+07	1.44E+07	25	0.90	CRC	-		6.00E-02	I	No	-	2.63E+01
--	1.60E+07	1.73E+07	25	1.00	CRC	-		6.00E-02	I	No	-	2.63E+01
	3.03E+08	3.03E+08	25	0.90	YAWS	-		-		No	-	-
--	4.17E+08	4.18E+08	25	2.60	CRC	-		2.00E-01	I	No	-	8.76E+01
No (2)	1.00E+10	1.00E+10	25	3.60	CRC	4.40E-06	I	1.00E-01	I	Mut	2.79E+00	4.38E+01
Yes (10000)	4.56E+07	2.87E+07	25	-		-		1.00E-01	I	No	-	4.38E+01

Commercial Vapor Intrusion Risk

Chemical	CAS Number	Site Sub-Slab and Exterior Soil Gas Concentration C_{sg} \ (µg/m³)	Site Indoor Air Concentration $C_{i,a}$ \ (µg/m³)	VI Carcinogenic Risk CDI (µg/m³)
Acetone	67-64-1	760	-	-
Benzene	71-43-2	370	1.11E+01	9.05E-01
Benzyl Chloride	100-44-7	-	-	-
Butadiene, 1,3-	106-99-0	-	-	-
Carbon Disulfide	75-15-0	41	1.23E+00	1.00E-01
Chlorobenzene	108-90-7	240	7.20E+00	5.87E-01
Cyclohexane	110-82-7	300	9.00E+00	7.34E-01
Dichlorobenzene, 1,2-	95-50-1	57	1.71E+00	1.39E-01
Dichlorobenzene, 1,3-	541-73-1	38	-	-
Dichlorobenzene, 1,4-	106-46-7	190	5.70E+00	4.65E-01
Dichloroethane, 1,1-	75-34-3	-	-	-
Dioxane, 1,4-	123-91-1	-	-	-
Ethyl Acetate	141-78-6	17	5.10E-01	4.16E-02
Ethyl Chloride	75-00-3	-	-	-
Ethylbenzene	100-41-4	30	9.00E-01	7.34E-02
Heptane, N-	142-82-5	100	3.00E+00	2.45E-01
Hexane, N-	110-54-3	280	8.40E+00	6.85E-01
Hexanone, 2-	591-78-6	45	1.35E+00	1.10E-01
Isopropanol	67-63-0	29	8.70E-01	7.09E-02
Methyl Ethyl Ketone (2-Butanone)	78-93-3	180	5.40E+00	4.40E-01
Methyl Isobutyl Ketone (4-methyl-2-pentanone)	108-10-1	18	5.40E-01	4.40E-02
Methyl tert-Butyl Ether (MTBE)	1634-04-4	-	-	-
Methylene Chloride	75-09-2	-	-	-
Naphthalene	91-20-3	11	3.30E-01	2.69E-02
Propylene	115-07-1	350	1.05E+01	8.56E-01
Styrene	100-42-5	6.8	2.04E-01	1.66E-02
Tetrachloroethylene	127-18-4	-	-	-
Tetrahydrofuran	109-99-9	16	4.80E-01	3.91E-02
Toluene	108-88-3	71	2.13E+00	1.74E-01
Trichlorobenzene, 1,2,4-	120-82-1	44	1.32E+00	1.08E-01

Commercial Vapor Intrusion Risk

VI Carcinogenic Risk CR	VI Hazard CDI (mg/m³)	VI Hazard HQ	IUR (ug/m³)⁻¹	IUR Ref	Chronic RfC (mg/m³)	RfC Ref	Temperature (℃)\ for Groundwater Vapor Concentration	Mutagen?
-	-	-	-		-		25	No
7.06E-06	2.53E-03	8.45E-02	7.80E-06	I	3.00E-02	I	25	No
-	-	-	4.90E-05	C	1.00E-03	P	25	No
-	-	-	3.00E-05	I	2.00E-03	I	25	No
-	2.81E-04	4.01E-04	-		7.00E-01	I	25	No
-	1.64E-03	3.29E-02	-		5.00E-02	P	25	No
-	2.05E-03	3.42E-04	-		6.00E+00	I	25	No
-	3.90E-04	1.95E-03	-		2.00E-01	H	25	No
-	-	-	-		-		25	No
5.11E-06	1.30E-03	1.63E-03	1.10E-05	C	8.00E-01	I	25	No
-	-	-	1.60E-06	C	-		25	No
-	-	-	5.00E-06	I	3.00E-02	I	25	No
-	1.16E-04	1.66E-03	-		7.00E-02	P	25	No
-	-	-	-		4.00E+00	P	25	No
1.83E-07	2.05E-04	2.05E-04	2.50E-06	C	1.00E+00	I	25	No
-	6.85E-04	1.71E-03	-		4.00E-01	P	25	No
-	1.92E-03	2.74E-03	-		7.00E-01	I	25	No
-	3.08E-04	1.03E-02	-		3.00E-02	I	25	No
-	1.99E-04	9.93E-04	-		2.00E-01	P	25	No
-	1.23E-03	2.47E-04	-		5.00E+00	I	25	No
-	1.23E-04	4.11E-05	-		3.00E+00	I	25	No
-	-	-	2.60E-07	C	3.00E+00	I	25	No
-	-	-	1.00E-08	I	6.00E-01	I	25	Mut
9.15E-07	7.53E-05	2.51E-02	3.40E-05	C	3.00E-03	I	25	No
-	2.40E-03	7.99E-04	-		3.00E+00	C	25	No
-	4.66E-05	4.66E-05	-		1.00E+00	I	25	No
-	-	-	2.60E-07	I	4.00E-02	I	25	No
-	1.10E-04	5.48E-05	-		2.00E+00	I	25	No
-	4.86E-04	9.73E-05	-		5.00E+00	I	25	No
-	3.01E-04	1.51E-01	-		2.00E-03	P	25	No

Commercial Vapor Intrusion Risk

Chemical	CAS Number	Site Sub-Slab and Exterior Soil Gas Concentration C_{sg} \ (µg/m³)	Site Indoor Air Concentration $C_{i,a}$ \ (µg/m³)	VI Carcinogenic Risk CDI (µg/m³)
Trichloroethylene	79-01-6	15	4.50E-01	3.67E-02
Trimethylbenzene, 1,2,4-	95-63-6	7.4	2.22E-01	1.81E-02
Trimethylbenzene, 1,3,5-	108-67-8	-	-	-
Trimethylpentane, 2,2,4-	540-84-1	16	-	-
Vinyl Acetate	108-05-4	59	1.77E+00	1.44E-01
Vinyl Chloride	75-01-4	2.9	8.70E-02	7.09E-03
Xylenes	1330-20-7	160	4.80E+00	3.91E-01
**Sum*		-	-	-

Commercial Vapor Intrusion Risk

VI Carcinogenic Risk CR	VI Hazard CDI (mg/m³)	VI Hazard HQ	IUR (ug/m³)⁻¹	IUR Ref	Chronic RfC (mg/m³)	RfC Ref	Temperature (℃)\ for Groundwater Vapor Concentration	Mutagen?
1.50E-07	1.03E-04	5.14E-02	4.10E-06	I	2.00E-03	I	25	Mut
-	5.07E-05	8.45E-04	-		6.00E-02	I	25	No
-	-	-	-		6.00E-02	I	25	No
-	-	-	-		-		25	No
-	4.04E-04	2.02E-03	-		2.00E-01	I	25	No
3.12E-08	1.99E-05	1.99E-04	4.40E-06	I	1.00E-01	I	25	Mut
-	1.10E-03	1.10E-02	-		1.00E-01	I	25	No
1.35E-05	-	*3.82E-01*	-		-		-	

Chemical Properties

Chemical	CAS Number	Does the chemical meet the definition for volatility? (HLC>1E-5 or VP>1)	Does the chemical have inhalation toxicity data? (IUR and/or RfC)	MW	MW Ref	Vapor Pressure VP (mm Hg)	VP Ref	S (mg/L)	S Ref	MCL (ug/L)
Acetone	67-64-1	Yes	No	58.08	PHYSPROP	2.32E+02	PHYSPROP	1.00E+06	PHYSPROP	-
Benzene	71-43-2	Yes	Yes	78.12	PHYSPROP	9.48E+01	PHYSPROP	1.79E+03	PHYSPROP	5
Benzyl Chloride	100-44-7	Yes	Yes	126.59	PHYSPROP	1.23E+00	PHYSPROP	5.25E+02	PHYSPROP	-
Butadiene, 1,3-	106-99-0	Yes	Yes	54.09	PHYSPROP	2.11E+03	PHYSPROP	7.35E+02	PHYSPROP	-
Carbon Disulfide	75-15-0	Yes	Yes	76.14	PHYSPROP	3.59E+02	PHYSPROP	2.16E+03	PHYSPROP	-
Chlorobenzene	108-90-7	Yes	Yes	112.56	PHYSPROP	1.20E+01	PHYSPROP	4.98E+02	PHYSPROP	100
Cyclohexane	110-82-7	Yes	Yes	84.16	PHYSPROP	9.69E+01	PHYSPROP	5.50E+01	PHYSPROP	-
Dichlorobenzene, 1,2-	95-50-1	Yes	Yes	147.00	PHYSPROP	1.36E+00	PHYSPROP	1.56E+02	PHYSPROP	600
Dichlorobenzene, 1,3-	541-73-1	Yes	No	147.00	PHYSPROP	2.15E+00	PHYSPROP	1.25E+02	PHYSPROP	-
Dichlorobenzene, 1,4-	106-46-7	Yes	Yes	147.00	PHYSPROP	1.74E+00	PHYSPROP	8.13E+01	PHYSPROP	75
Dichloroethane, 1,1-	75-34-3	Yes	Yes	98.96	PHYSPROP	2.27E+02	PHYSPROP	5.04E+03	PHYSPROP	-
Dioxane, 1,4-	123-91-1	Yes	Yes	88.11	PHYSPROP	3.81E+01	PHYSPROP	1.00E+06	PHYSPROP	-
Ethyl Acetate	141-78-6	Yes	Yes	88.11	PHYSPROP	9.32E+01	PHYSPROP	8.00E+04	PHYSPROP	-
Ethyl Chloride	75-00-3	Yes	Yes	64.52	PHYSPROP	1.01E+03	PHYSPROP	6.71E+03	PHYSPROP	-
Ethylbenzene	100-41-4	Yes	Yes	106.17	PHYSPROP	9.60E+00	PHYSPROP	1.69E+02	PHYSPROP	700
Heptane, N-	142-82-5	Yes	Yes	100.21	PHYSPROP	4.60E+01	PHYSPROP	3.40E+00	PHYSPROP	-
Hexane, N-	110-54-3	Yes	Yes	86.18	PHYSPROP	1.51E+02	PHYSPROP	9.50E+00	PHYSPROP	-
Hexanone, 2-	591-78-6	Yes	Yes	100.16	PHYSPROP	1.16E+01	PHYSPROP	1.72E+04	PHYSPROP	-
Isopropanol	67-63-0	Yes	Yes	60.10	PHYSPROP	4.54E+01	PHYSPROP	1.00E+06	PHYSPROP	-
Methyl Ethyl Ketone (2-Butanone)	78-93-3	Yes	Yes	72.11	PHYSPROP	9.06E+01	PHYSPROP	2.23E+05	PHYSPROP	-
Methyl Isobutyl Ketone (4-methyl-2-pentanone)	108-10-1	Yes	Yes	100.16	PHYSPROP	1.99E+01	PHYSPROP	1.90E+04	PHYSPROP	-
Methyl tert-Butyl Ether (MTBE)	1634-04-4	Yes	Yes	88.15	PHYSPROP	2.50E+02	PHYSPROP	5.10E+04	PHYSPROP	-
Methylene Chloride	75-09-2	Yes	Yes	84.93	PHYSPROP	4.35E+02	PHYSPROP	1.30E+04	PHYSPROP	5
Naphthalene	91-20-3	Yes	Yes	128.18	PHYSPROP	8.50E-02	PHYSPROP	3.10E+01	PHYSPROP	-
Propylene	115-07-1	Yes	Yes	42.08	PHYSPROP	8.69E+03	PHYSPROP	2.00E+02	PHYSPROP	-
Styrene	100-42-5	Yes	Yes	104.15	PHYSPROP	6.40E+00	PHYSPROP	3.10E+02	PHYSPROP	100
Tetrachloroethylene	127-18-4	Yes	Yes	165.83	PHYSPROP	1.85E+01	PHYSPROP	2.06E+02	PHYSPROP	5
Tetrahydrofuran	109-99-9	Yes	Yes	72.11	PHYSPROP	1.62E+02	PHYSPROP	1.00E+06	PHYSPROP	-
Toluene	108-88-3	Yes	Yes	92.14	PHYSPROP	2.84E+01	PHYSPROP	5.26E+02	PHYSPROP	1000

Chemical Properties

HLC (atm-m³/mole)	Henry's Law Constant (unitless)	H` and HLC Ref	Henry's Law Constant Used in Calcs (unitless)	Normal Boiling Point BP (K)	BP Ref	Critical Temperature T_c\ (K)	T_c\ Ref	Enthalpy of vaporization at the normal boiling point $\Delta H_{v,b}$\ (cal/mol)	$\Delta H_{v,b}$\ Ref	Lower Explosive Limit LEL (% by volume)	LEL Ref
3.50E-05	1.43E-03	PHYSPROP	1.43E-03	329.15	PHYSPROP	5.08E+02	CRC	6955.07	CRC	2.50	CRC
5.55E-03	2.27E-01	PHYSPROP	2.27E-01	353.15	PHYSPROP	5.62E+02	CRC	7342.26	CRC	1.20	CRC
4.12E-04	1.68E-02	EPI	1.68E-02	452.15	PHYSPROP	6.86E+02	YAWS	8773.26	TOXNET	1.10	CRC
7.36E-02	3.01E+00	EPI	3.01E+00	268.75	PHYSPROP	4.25E+02	CRC	5370.46	CRC	2.00	CRC
1.44E-02	5.89E-01	PHYSPROP	5.89E-01	319.15	PHYSPROP	5.52E+02	CRC	6391.01	CRC	1.30	CRC
3.11E-03	1.27E-01	PHYSPROP	1.27E-01	404.85	PHYSPROP	6.32E+02	CRC	8410.61	CRC	1.30	CRC
1.50E-01	6.13E+00	PHYSPROP	6.13E+00	353.85	PHYSPROP	5.53E+02	CRC	7163.00	CRC	1.30	CRC
1.92E-03	7.85E-02	PHYSPROP	7.85E-02	453.15	PHYSPROP	7.05E+02	YAWS	9478.97	CRC	2.20	CRC
2.63E-03	1.08E-01	PHYSPROP	1.08E-01	446.15	PHYSPROP	6.86E+02	CRC	9230.40	CRC	1.80	YAWS
2.41E-03	9.85E-02	PHYSPROP	9.85E-02	447.15	PHYSPROP	6.69E+02	CRC	9271.03	CRC	1.80	YAWS
5.62E-03	2.30E-01	PHYSPROP	2.30E-01	330.55	PHYSPROP	5.23E+02	CRC	6895.32	CRC	5.40	CRC
4.80E-06	1.96E-04	PHYSPROP	1.96E-04	374.65	PHYSPROP	5.87E+02	CRC	8164.44	CRC	2.00	CRC
1.34E-04	5.48E-03	PHYSPROP	5.48E-03	350.25	PHYSPROP	5.23E+02	CRC	7633.84	CRC	2.00	CRC
1.11E-02	4.54E-01	PHYSPROP	4.54E-01	285.45	PHYSPROP	4.60E+02	CRC	5891.49	CRC	3.80	CRC
7.88E-03	3.22E-01	PHYSPROP	3.22E-01	409.25	PHYSPROP	6.17E+02	CRC	8501.43	CRC	0.80	CRC
2.00E+00	8.18E+01	EPI	8.18E+01	371.65	PHYSPROP	5.40E+02	CRC	7593.21	CRC	1.05	CRC
1.80E+00	7.36E+01	EPI	7.36E+01	341.85	PHYSPROP	5.08E+02	CRC	6895.32	CRC	1.10	CRC
9.32E-05	3.81E-03	EPI	3.81E-03	400.75	PHYSPROP	5.87E+02	CRC	8687.86	CRC	1.00	CRC
8.10E-06	3.31E-04	PHYSPROP	3.31E-04	355.45	PHYSPROP	5.08E+02	CRC	9524.38	CRC	2.00	CRC
5.69E-05	2.33E-03	PHYSPROP	2.33E-03	352.65	PHYSPROP	5.37E+02	CRC	7480.88	CRC	1.40	CRC
1.38E-04	5.64E-03	EPI	5.64E-03	389.65	PHYSPROP	5.75E+02	CRC	8243.31	CRC	1.20	CRC
5.87E-04	2.40E-02	PHYSPROP	2.40E-02	328.15	PHYSPROP	4.97E+02	CRC	6677.82	CRC	2.00	YAWS
3.25E-03	1.33E-01	PHYSPROP	1.33E-01	313.15	PHYSPROP	5.08E+02	CRC	6706.50	CRC	13.00	CRC
4.40E-04	1.80E-02	PHYSPROP	1.80E-02	491.05	PHYSPROP	7.48E+02	CRC	10325.05	CRC	0.90	CRC
1.96E-01	8.01E+00	PHYSPROP	8.01E+00	225.15	PHYSPROP	3.65E+02	CRC	4402.49	CRC	2.00	CRC
2.75E-03	1.12E-01	PHYSPROP	1.12E-01	418.15	PHYSPROP	6.35E+02	CRC	9249.52	CRC	0.90	CRC
1.77E-02	7.24E-01	PHYSPROP	7.24E-01	394.45	PHYSPROP	6.20E+02	YAWS	8288.72	CRC	-	
7.05E-05	2.88E-03	PHYSPROP	2.88E-03	338.15	PHYSPROP	5.40E+02	CRC	7124.76	CRC	2.00	CRC
6.64E-03	2.71E-01	PHYSPROP	2.71E-01	383.75	PHYSPROP	5.92E+02	CRC	7930.21	CRC	1.10	CRC

Chemical Properties

Chemical	CAS Number	Does the chemical meet the definition for volatility? (HLC>1E-5 or VP>1)	Does the chemical have inhalation toxicity data? (IUR and/or RfC)	MW	MW Ref	Vapor Pressure VP (mm Hg)	VP Ref	S (mg/L)	S Ref	MCL (ug/L)
Trichlorobenzene, 1,2,4-	120-82-1	Yes	Yes	181.45	PHYSPROP	4.60E-01	PHYSPROP	4.90E+01	PHYSPROP	70
Trichloroethylene	79-01-6	Yes	Yes	131.39	PHYSPROP	6.90E+01	PHYSPROP	1.28E+03	PHYSPROP	5
Trimethylbenzene, 1,2,4-	95-63-6	Yes	Yes	120.20	PHYSPROP	2.10E+00	PHYSPROP	5.70E+01	PHYSPROP	-
Trimethylbenzene, 1,3,5-	108-67-8	Yes	Yes	120.20	PHYSPROP	2.48E+00	PHYSPROP	4.82E+01	PHYSPROP	-
Trimethylpentane, 2,2,4-	540-84-1	Yes	No	114.23	PHYSPROP	4.93E+01	PHYSPROP	2.44E+00	PHYSPROP	-
Vinyl Acetate	108-05-4	Yes	Yes	86.09	PHYSPROP	9.02E+01	PHYSPROP	2.00E+04	PHYSPROP	-
Vinyl Chloride	75-01-4	Yes	Yes	62.50	PHYSPROP	2.98E+03	EPI	8.80E+03	PHYSPROP	2
Xylenes	1330-20-7	Yes	Yes	106.17	PHYSPROP	7.99E+00	PHYSPROP	1.06E+02	PHYSPROP	10000

Chemical Properties

HLC (atm-m ^{3}/mole)	Henry's Law Constant (unitless)	H` and HLC Ref	Henry's Law Constant Used in Calcs (unitless)	Normal Boiling Point BP (K)	BP Ref	Critical Temperature T_c\ (K)	T_c\ Ref	Enthalpy of vaporization at the normal boiling point $\Delta H_{v,b}$\ (cal/mol)	$\Delta H_{v,b}$\ Ref	Lower Explosive Limit LEL (% by volume)	LEL Ref
1.42E-03	5.81E-02	PHYSPROP	5.81E-02	486.65	PHYSPROP	7.25E+02	YAWS	10471.00	Weast	2.50	CRC
9.85E-03	4.03E-01	PHYSPROP	4.03E-01	360.35	PHYSPROP	5.71E+02	YAWS	7504.78	CRC	8.00	CRC
6.16E-03	2.52E-01	PHYSPROP	2.52E-01	442.45	PHYSPROP	6.49E+02	CRC	9368.80	TOXNET	0.90	CRC
8.77E-03	3.59E-01	PHYSPROP	3.59E-01	437.85	PHYSPROP	6.37E+02	CRC	9321.00	TOXNET	1.00	CRC
3.04E+00	1.24E+02	EPI	1.24E+02	372.35	PHYSPROP	5.44E+02	CRC	7358.99	CRC	0.90	YAWS
5.11E-04	2.09E-02	EPI	2.09E-02	345.95	PHYSPROP	5.19E+02	CRC	8269.60	CRC	2.60	CRC
2.78E-02	1.14E+00	PHYSPROP	1.14E+00	259.85	PHYSPROP	4.25E+02	CRC	4971.32	CRC	3.60	CRC
6.63E-03	2.71E-01	PHYSPROP	2.71E-01	411.65	PHYSPROP	6.20E+02	YAWS	8523.00	Weast	-	

Main-SS12

Commercial Air Inputs

Variable	Commercial Air Default Value	Site-Specific Value
AF_{gw} (Attenuation Factor Groundwater) unitless	0.001	0.001
AF_{ss} (Attenuation Factor Sub-Slab) unitless	0.03	0.03
AT_{com} (averaging time - composite worker)	365	365
ED_{com} (exposure duration - composite worker) yr	25	25
EF_{com} (exposure frequency - composite worker) day/yr	250	250
ET_{com} (exposure time - composite worker) hr	8	8
THQ (target hazard quotient) unitless	0.1	0.1
LT (lifetime) yr	70	70
TR (target risk) unitless	1.0E-06	1.0E-06

Chickasaw, AL

Main-SS12

Commercial Vapor Intrusion Screening Levels (VISL)

Key: I = IRIS; P = PPRTV; O = OPP; A = ATSDR; C = Cal EPA; X = PPRTV Screening Level; H = HEAST; D = DWSHA; W = TEF applied; E = RPF applied; U = user provided; G = see RSL User's Guide Section 5; CA = cancer; NC = noncancer.

Chemical	CAS Number	Does the chemical meet the definition for volatility? (HLC>1E-5 or VP>1)	Does the chemical have inhalation toxicity data? (IUR and/or RfC)	Is Chemical Sufficiently Volatile and Toxic to Pose Inhalation Risk Via Vapor Intrusion from Soil Source? (C_{vp} > $C_{i,a}$,Target?)	Is Chemical Sufficiently Volatile and Toxic to Pose Inhalation Risk Via Vapor Intrusion from Groundwater Source? (C_{hc} > $C_{i,a}$,Target?)	Target Indoor Air Concentration (TCR=1E-06 or THQ=0.1) MIN($C_{ia,c}$,$C_{ia,nc}$) (µg/m³)	Toxicity Basis	Target Sub-Slab and Near-source Soil Gas Concentration (TCR=1E-06 or THQ=0.1) C_{sg},Target (µg/m³)	Target Groundwater Concentration (TCR=1E-06 or THQ=0.1) C_{gw},Target (µg/L)
Acetone	67-64-1	Yes	No	No Inhal. Tox. Info	No Inhal. Tox. Info	-		-	-
Benzene	71-43-2	Yes	Yes	Yes	Yes	1.57E+00	CA	5.24E+01	6.93E+00
Benzyl Chloride	100-44-7	Yes	Yes	Yes	Yes	2.50E-01	CA	8.34E+00	1.49E+01
Bromodichloromethane	75-27-4	Yes	Yes	Yes	Yes	3.31E-01	CA	1.10E+01	3.82E+00
Butadiene, 1,3-	106-99-0	Yes	Yes	Yes	Yes	4.09E-01	CA	1.36E+01	1.36E-01
Carbon Disulfide	75-15-0	Yes	Yes	Yes	Yes	3.07E+02	NC	1.02E+04	5.21E+02
Chlorobenzene	108-90-7	Yes	Yes	Yes	Yes	2.19E+01	NC	7.30E+02	1.72E+02
Cyclohexane	110-82-7	Yes	Yes	Yes	Yes	2.63E+03	NC	8.76E+04	4.29E+02
Dichlorobenzene, 1,2-	95-50-1	Yes	Yes	Yes	Yes	8.76E+01	NC	2.92E+03	1.12E+03
Dichlorobenzene, 1,3-	541-73-1	Yes	No	No Inhal. Tox. Info	No Inhal. Tox. Info	-		-	-
Dichlorobenzene, 1,4-	106-46-7	Yes	Yes	Yes	Yes	1.11E+00	CA	3.72E+01	1.13E+01
Dichloroethane, 1,1-	75-34-3	Yes	Yes	Yes	Yes	7.67E+00	CA	2.56E+02	3.34E+01
Dioxane, 1,4-	123-91-1	Yes	Yes	Yes	Yes	2.45E+00	CA	8.18E+01	1.25E+04
Ethyl Acetate	141-78-6	Yes	Yes	Yes	Yes	3.07E+01	NC	1.02E+03	5.60E+03
Ethyl Chloride	75-00-3	Yes	Yes	Yes	Yes	1.75E+03	NC	5.84E+04	3.86E+03
Ethylbenzene	100-41-4	Yes	Yes	Yes	Yes	4.91E+00	CA	1.64E+02	1.52E+01
Heptane, N-	142-82-5	Yes	Yes	Yes	Yes	1.75E+02	NC	5.84E+03	2.14E+00
Hexane, N-	110-54-3	Yes	Yes	Yes	Yes	3.07E+02	NC	1.02E+04	4.17E+00
Hexanone, 2-	591-78-6	Yes	Yes	Yes	Yes	1.31E+01	NC	4.38E+02	3.45E+03
Isopropanol	67-63-0	Yes	Yes	Yes	Yes	8.76E+01	NC	2.92E+03	2.65E+05
Methyl Ethyl Ketone (2-Butanone)	78-93-3	Yes	Yes	Yes	Yes	2.19E+03	NC	7.30E+04	9.41E+05
Methyl Isobutyl Ketone (4-methyl-2-pentanone)	108-10-1	Yes	Yes	Yes	Yes	1.31E+03	NC	4.38E+04	2.33E+05
Methyl tert-Butyl Ether (MTBE)	1634-04-4	Yes	Yes	Yes	Yes	4.72E+01	CA	1.57E+03	1.97E+03
Methylene Chloride	75-09-2	Yes	Yes	Yes	Yes	2.63E+02	NC	8.76E+03	1.98E+03
Naphthalene	91-20-3	Yes	Yes	Yes	Yes	3.61E-01	CA	1.20E+01	2.01E+01

Commercial Vapor Intrusion Screening Levels (VISL)

Key: I = IRIS; P = PPRTV; O = OPP; A = ATSDR; C = Cal EPA; X = PPRTV Screening Level; H = HEAST; D = DWSHA; W = TEF applied; E = RPF applied; U = user provided; G = see RSL User's Guide Section 5; CA = cancer; NC = noncancer.

Is Target Groundwater Concentration < MCL? (C_{gw} < MCL?)	Pure Phase Vapor Concentration C_{vp}\ (25 °C)\ (µg/m³)	Maximum Groundwater Vapor Concentration C_{hc}\ (µg/m³)	Temperature for Maximum Groundwater Vapor Concentration (°C)	Lower Explosive Limit LEL (% by volume)	LEL Ref	IUR (ug/m³)⁻¹	IUR Ref	RfC (mg/m³)	RfC Ref	Mutagenic Indicator	Carcinogenic VISL TCR=1E-06 $C_{ia,c}$ (µg/m³)	Noncarcinogenic VISL THQ=0.1 $C_{ia,nc}$ (µg/m³)
	7.23E+08	1.43E+09	25	2.50	CRC	-		-		No	-	-
No (5)	3.98E+08	4.06E+08	25	1.20	CRC	7.80E-06	I	3.00E-02	I	No	1.57E+00	1.31E+01
--	8.37E+06	8.84E+06	25	1.10	CRC	4.90E-05	C	1.00E-03	P	No	2.50E-01	4.38E-01
Yes (80)	4.41E+08	2.63E+08	25	-		3.70E-05	C	-		No	3.31E-01	-
--	6.13E+09	2.21E+09	25	2.00	CRC	3.00E-05	I	2.00E-03	I	No	4.09E-01	8.76E-01
--	1.47E+09	1.27E+09	25	1.30	CRC	-		7.00E-01	I	No	-	3.07E+02
No (100)	7.25E+07	6.33E+07	25	1.30	CRC	-		5.00E-02	P	No	-	2.19E+01
--	4.38E+08	3.37E+08	25	1.30	CRC	-		6.00E+00	I	No	-	2.63E+03
No (600)	1.08E+07	1.22E+07	25	2.20	CRC	-		2.00E-01	H	No	-	8.76E+01
	1.70E+07	1.34E+07	25	1.80	YAWS	-		-		No	-	-
Yes (75)	1.38E+07	8.01E+06	25	1.80	YAWS	1.10E-05	C	8.00E-01	I	No	1.11E+00	3.50E+02
--	1.21E+09	1.16E+09	25	5.40	CRC	1.60E-06	C	-		No	7.67E+00	-
--	1.80E+08	1.96E+08	25	2.00	CRC	5.00E-06	I	3.00E-02	I	No	2.45E+00	1.31E+01
--	4.42E+08	4.38E+08	25	2.00	CRC	-		7.00E-02	P	No	-	3.07E+01
--	3.50E+09	3.05E+09	25	3.80	CRC	-		4.00E+00	P	No	-	1.75E+03
Yes (700)	5.48E+07	5.44E+07	25	0.80	CRC	2.50E-06	C	1.00E+00	I	No	4.91E+00	4.38E+02
--	2.48E+08	2.78E+08	25	1.05	CRC	-		4.00E-01	P	No	-	1.75E+02
--	7.01E+08	6.99E+08	25	1.10	CRC	-		7.00E-01	I	No	-	3.07E+02
--	6.25E+07	6.55E+07	25	1.00	CRC	-		3.00E-02	I	No	-	1.31E+01
--	1.47E+08	3.31E+08	25	2.00	CRC	-		2.00E-01	P	No	-	8.76E+01
--	3.51E+08	5.19E+08	25	1.40	CRC	-		5.00E+00	I	No	-	2.19E+03
--	1.07E+08	1.07E+08	25	1.20	CRC	-		3.00E+00	I	No	-	1.31E+03
--	1.19E+09	1.22E+09	25	2.00	YAWS	2.60E-07	C	3.00E+00	I	No	4.72E+01	1.31E+03
No (5)	1.99E+09	1.73E+09	25	13.00	CRC	1.00E-08	I	6.00E-01	I	Mut	1.23E+03	2.63E+02
--	5.86E+05	5.58E+05	25	0.90	CRC	3.40E-05	C	3.00E-03	I	No	3.61E-01	1.31E+00

Commercial Vapor Intrusion Screening Levels (VISL)

Key: I = IRIS; P = PPRTV; O = OPP; A = ATSDR; C = Cal EPA; X = PPRTV Screening Level; H = HEAST; D = DWSHA; W = TEF applied; E = RPF applied; U = user provided; G = see RSL User's Guide Section 5; CA = cancer; NC = noncancer.

Chemical	CAS Number	Does the chemical meet the definition for volatility? (HLC>1E-5 or VP>1)	Does the chemical have inhalation toxicity data? (IUR and/or RfC)	Is Chemical Sufficiently Volatile and Toxic to Pose Inhalation Risk Via Vapor Intrusion from Soil Source? ($C_{vp} > C_{i,a}$,Target?)	Is Chemical Sufficiently Volatile and Toxic to Pose Inhalation Risk Via Vapor Intrusion from Groundwater Source? ($C_{hc} > C_{i,a}$,Target?)	Target Indoor Air Concentration (TCR=1E-06 or THQ=0.1) MIN($C_{ia,c}$,$C_{ia,nc}$) (µg/m³)	Toxicity Basis	Target Sub-Slab and Near-source Soil Gas Concentration (TCR=1E-06 or THQ=0.1) C_{sg},Target (µg/m³)	Target Groundwater Concentration (TCR=1E-06 or THQ=0.1) C_{gw},Target (µg/L)
Propylene	115-07-1	Yes	Yes	Yes	Yes	1.31E+03	NC	4.38E+04	1.64E+02
Styrene	100-42-5	Yes	Yes	Yes	Yes	4.38E+02	NC	1.46E+04	3.90E+03
Tetrachloroethylene	127-18-4	Yes	Yes	Yes	Yes	1.75E+01	NC	5.84E+02	2.42E+01
Tetrahydrofuran	109-99-9	Yes	Yes	Yes	Yes	8.76E+02	NC	2.92E+04	3.04E+05
Toluene	108-88-3	Yes	Yes	Yes	Yes	2.19E+03	NC	7.30E+04	8.07E+03
Trichlorobenzene, 1,2,4-	120-82-1	Yes	Yes	Yes	Yes	8.76E-01	NC	2.92E+01	1.51E+01
Trichloroethane, 1,1,1-	71-55-6	Yes	Yes	Yes	Yes	2.19E+03	NC	7.30E+04	3.11E+03
Trichloroethylene	79-01-6	Yes	Yes	Yes	Yes	8.76E-01	NC	2.92E+01	2.18E+00
Trimethylbenzene, 1,2,4-	95-63-6	Yes	Yes	Yes	Yes	2.63E+01	NC	8.76E+02	1.04E+02
Trimethylbenzene, 1,3,5-	108-67-8	Yes	Yes	Yes	Yes	2.63E+01	NC	8.76E+02	7.33E+01
Trimethylpentane, 2,2,4-	540-84-1	Yes	No	No Inhal. Tox. Info	No Inhal. Tox. Info	-		-	-
Vinyl Acetate	108-05-4	Yes	Yes	Yes	Yes	8.76E+01	NC	2.92E+03	4.19E+03
Vinyl Chloride	75-01-4	Yes	Yes	Yes	Yes	2.79E+00	CA	9.29E+01	2.45E+00
Xylenes	1330-20-7	Yes	Yes	Yes	Yes	4.38E+01	NC	1.46E+03	1.62E+02

Commercial Vapor Intrusion Screening Levels (VISL)

Key: I = IRIS; P = PPRTV; O = OPP; A = ATSDR; C = Cal EPA; X = PPRTV Screening Level; H = HEAST; D = DWSHA; W = TEF applied; E = RPF applied; U = user provided; G = see RSL User's Guide Section 5; CA = cancer; NC = noncancer.

Is Target Groundwater Concentration < MCL? (C_{gw} < MCL?)	Pure Phase Vapor Concentration C_{vp}\ (25 °C)\ (µg/m³)	Maximum Groundwater Vapor Concentration C_{hc}\ (µg/m³)	Temperature for Maximum Groundwater Vapor Concentration (°C)	Lower Explosive Limit LEL (% by volume)	LEL Ref	IUR (ug/m³)⁻¹	IUR Ref	RfC (mg/m³)	RfC Ref	Mutagenic Indicator	Carcinogenic VISL TCR=1E-06 $C_{ia,c}$ (µg/m³)	Noncarcinogenic VISL THQ=0.1 $C_{ia,nc}$ (µg/m³)
--	1.97E+10	1.60E+09	25	2.00	CRC	-		3.00E+00	C	No	-	1.31E+03
No (100)	3.58E+07	3.49E+07	25	0.90	CRC	-		1.00E+00	I	No	-	4.38E+02
No (5)	1.65E+08	1.49E+08	25	-		2.60E-07	I	4.00E-02	I	No	4.72E+01	1.75E+01
--	6.29E+08	2.88E+09	25	2.00	CRC	-		2.00E+00	I	No	-	8.76E+02
No (1000)	1.41E+08	1.43E+08	25	1.10	CRC	-		5.00E+00	I	No	-	2.19E+03
Yes (70)	4.49E+06	2.84E+06	25	2.50	CRC	-		2.00E-03	P	No	-	8.76E-01
No (200)	8.90E+08	9.07E+08	25	8.00	CRC	-		5.00E+00	I	No	-	2.19E+03
Yes (5)	4.88E+08	5.15E+08	25	8.00	CRC	4.10E-06	I	2.00E-03	I	Mut	2.99E+00	8.76E-01
--	1.36E+07	1.44E+07	25	0.90	CRC	-		6.00E-02	I	No	-	2.63E+01
--	1.60E+07	1.73E+07	25	1.00	CRC	-		6.00E-02	I	No	-	2.63E+01
	3.03E+08	3.03E+08	25	0.90	YAWS	-		-		No	-	-
--	4.17E+08	4.18E+08	25	2.60	CRC	-		2.00E-01	I	No	-	8.76E+01
No (2)	1.00E+10	1.00E+10	25	3.60	CRC	4.40E-06	I	1.00E-01	I	Mut	2.79E+00	4.38E+01
Yes (10000)	4.56E+07	2.87E+07	25	-		-		1.00E-01	I	No	-	4.38E+01

Commercial Vapor Intrusion Risk

Chemical	CAS Number	Site Sub-Slab and Exterior Soil Gas Concentration C_{sg} \ ($\mu g/m^3$)	Site Indoor Air Concentration $C_{i,a}$ \ ($\mu g/m^3$)	VI Carcinogenic Risk CDI ($\mu g/m^3$)
Acetone	67-64-1	480	-	-
Benzene	71-43-2	-	-	-
Benzyl Chloride	100-44-7	-	-	-
Bromodichloromethane	75-27-4	-	-	-
Butadiene, 1,3-	106-99-0	-	-	-
Carbon Disulfide	75-15-0	3.7	1.11E-01	9.05E-03
Chlorobenzene	108-90-7	-	-	-
Cyclohexane	110-82-7	12	3.60E-01	2.94E-02
Dichlorobenzene, 1,2-	95-50-1	-	-	-
Dichlorobenzene, 1,3-	541-73-1	-	-	-
Dichlorobenzene, 1,4-	106-46-7	-	-	-
Dichloroethane, 1,1-	75-34-3	-	-	-
Dioxane, 1,4-	123-91-1	-	-	-
Ethyl Acetate	141-78-6	-	-	-
Ethyl Chloride	75-00-3	19	5.70E-01	4.65E-02
Ethylbenzene	100-41-4	-	-	-
Heptane, N-	142-82-5	-	-	-
Hexane, N-	110-54-3	4.1	1.23E-01	1.00E-02
Hexanone, 2-	591-78-6	8	2.40E-01	1.96E-02
Isopropanol	67-63-0	-	-	-
Methyl Ethyl Ketone (2-Butanone)	78-93-3	71	2.13E+00	1.74E-01
Methyl Isobutyl Ketone (4-methyl-2-pentanone)	108-10-1	31	9.30E-01	7.58E-02
Methyl tert-Butyl Ether (MTBE)	1634-04-4	-	-	-
Methylene Chloride	75-09-2	-	-	-
Naphthalene	91-20-3	-	-	-
Propylene	115-07-1	18	5.40E-01	4.40E-02
Styrene	100-42-5	-	-	-
Tetrachloroethylene	127-18-4	-	-	-
Tetrahydrofuran	109-99-9	4.4	1.32E-01	1.08E-02
Toluene	108-88-3	13	3.90E-01	3.18E-02

Commercial Vapor Intrusion Risk

VI Carcinogenic Risk CR	VI Hazard CDI (mg/m³)	VI Hazard HQ	IUR (ug/m³)⁻¹	IUR Ref	Chronic RfC (mg/m³)	RfC Ref	Temperature (℃)\ for Groundwater Vapor Concentration	Mutagen?
-	-	-	-		-		25	No
-	-	-	7.80E-06	I	3.00E-02	I	25	No
-	-	-	4.90E-05	C	1.00E-03	P	25	No
-	-	-	3.70E-05	C	-		25	No
-	-	-	3.00E-05	I	2.00E-03	I	25	No
-	2.53E-05	3.62E-05	-		7.00E-01	I	25	No
-	-	-	-		5.00E-02	P	25	No
-	8.22E-05	1.37E-05	-		6.00E+00	I	25	No
-	-	-	-		2.00E-01	H	25	No
-	-	-	-		-		25	No
-	-	-	1.10E-05	C	8.00E-01	I	25	No
-	-	-	1.60E-06	C	-		25	No
-	-	-	5.00E-06	I	3.00E-02	I	25	No
-	-	-	-		7.00E-02	P	25	No
-	1.30E-04	3.25E-05	-		4.00E+00	P	25	No
-	-	-	2.50E-06	C	1.00E+00	I	25	No
-	-	-	-		4.00E-01	P	25	No
-	2.81E-05	4.01E-05	-		7.00E-01	I	25	No
-	5.48E-05	1.83E-03	-		3.00E-02	I	25	No
-	-	-	-		2.00E-01	P	25	No
-	4.86E-04	9.73E-05	-		5.00E+00	I	25	No
-	2.12E-04	7.08E-05	-		3.00E+00	I	25	No
-	-	-	2.60E-07	C	3.00E+00	I	25	No
-	-	-	1.00E-08	I	6.00E-01	I	25	Mut
-	-	-	3.40E-05	C	3.00E-03	I	25	No
-	1.23E-04	4.11E-05	-		3.00E+00	C	25	No
-	-	-	-		1.00E+00	I	25	No
-	-	-	2.60E-07	I	4.00E-02	I	25	No
-	3.01E-05	1.51E-05	-		2.00E+00	I	25	No
-	8.90E-05	1.78E-05	-		5.00E+00	I	25	No

Commercial Vapor Intrusion Risk

Chemical	CAS Number	Site Sub-Slab and Exterior Soil Gas Concentration C_{sg} \ ($\mu g/m^3$)	Site Indoor Air Concentration $C_{i,a}$ \ ($\mu g/m^3$)	VI Carcinogenic Risk CDI ($\mu g/m^3$)
Trichlorobenzene, 1,2,4-	120-82-1	-	-	-
Trichloroethane, 1,1,1-	71-55-6	33	9.90E-01	8.07E-02
Trichloroethylene	79-01-6	8.5	2.55E-01	2.08E-02
Trimethylbenzene, 1,2,4-	95-63-6	-	-	-
Trimethylbenzene, 1,3,5-	108-67-8	-	-	-
Trimethylpentane, 2,2,4-	540-84-1	-	-	-
Vinyl Acetate	108-05-4	-	-	-
Vinyl Chloride	75-01-4	-	-	-
Xylenes	1330-20-7	19	5.70E-01	4.65E-02
**Sum*		-	-	-

Commercial Vapor Intrusion Risk

VI Carcinogenic Risk CR	VI Hazard CDI (mg/m³)	VI Hazard HQ	IUR (ug/m³)⁻¹	IUR Ref	Chronic RfC (mg/m³)	RfC Ref	Temperature (℃)\ for Groundwater Vapor Concentration	Mutagen?
-	-	-	-		2.00E-03	P	25	No
-	2.26E-04	4.52E-05	-		5.00E+00	I	25	No
8.52E-08	5.82E-05	2.91E-02	4.10E-06	I	2.00E-03	I	25	Mut
-	-	-	-		6.00E-02	I	25	No
-	-	-	-		6.00E-02	I	25	No
-	-	-	-		-		25	No
-	-	-	-		2.00E-01	I	25	No
-	-	-	4.40E-06	I	1.00E-01	I	25	Mut
-	1.30E-04	1.30E-03	-		1.00E-01	I	25	No
8.52E-08	-	*3.26E-02*	-		-		-	

Chemical Properties

Chemical	CAS Number	Does the chemical meet the definition for volatility? (HLC>1E-5 or VP>1)	Does the chemical have inhalation toxicity data? (IUR and/or RfC)	MW	MW Ref	Vapor Pressure VP (mm Hg)	VP Ref	S (mg/L)	S Ref	MCL (ug/L)
Acetone	67-64-1	Yes	No	58.08	PHYSPROP	2.32E+02	PHYSPROP	1.00E+06	PHYSPROP	-
Benzene	71-43-2	Yes	Yes	78.12	PHYSPROP	9.48E+01	PHYSPROP	1.79E+03	PHYSPROP	5
Benzyl Chloride	100-44-7	Yes	Yes	126.59	PHYSPROP	1.23E+00	PHYSPROP	5.25E+02	PHYSPROP	-
Bromodichloromethane	75-27-4	Yes	Yes	163.83	PHYSPROP	5.00E+01	PHYSPROP	3.03E+03	PHYSPROP	80
Butadiene, 1,3-	106-99-0	Yes	Yes	54.09	PHYSPROP	2.11E+03	PHYSPROP	7.35E+02	PHYSPROP	-
Carbon Disulfide	75-15-0	Yes	Yes	76.14	PHYSPROP	3.59E+02	PHYSPROP	2.16E+03	PHYSPROP	-
Chlorobenzene	108-90-7	Yes	Yes	112.56	PHYSPROP	1.20E+01	PHYSPROP	4.98E+02	PHYSPROP	100
Cyclohexane	110-82-7	Yes	Yes	84.16	PHYSPROP	9.69E+01	PHYSPROP	5.50E+01	PHYSPROP	-
Dichlorobenzene, 1,2-	95-50-1	Yes	Yes	147.00	PHYSPROP	1.36E+00	PHYSPROP	1.56E+02	PHYSPROP	600
Dichlorobenzene, 1,3-	541-73-1	Yes	No	147.00	PHYSPROP	2.15E+00	PHYSPROP	1.25E+02	PHYSPROP	-
Dichlorobenzene, 1,4-	106-46-7	Yes	Yes	147.00	PHYSPROP	1.74E+00	PHYSPROP	8.13E+01	PHYSPROP	75
Dichloroethane, 1,1-	75-34-3	Yes	Yes	98.96	PHYSPROP	2.27E+02	PHYSPROP	5.04E+03	PHYSPROP	-
Dioxane, 1,4-	123-91-1	Yes	Yes	88.11	PHYSPROP	3.81E+01	PHYSPROP	1.00E+06	PHYSPROP	-
Ethyl Acetate	141-78-6	Yes	Yes	88.11	PHYSPROP	9.32E+01	PHYSPROP	8.00E+04	PHYSPROP	-
Ethyl Chloride	75-00-3	Yes	Yes	64.52	PHYSPROP	1.01E+03	PHYSPROP	6.71E+03	PHYSPROP	-
Ethylbenzene	100-41-4	Yes	Yes	106.17	PHYSPROP	9.60E+00	PHYSPROP	1.69E+02	PHYSPROP	700
Heptane, N-	142-82-5	Yes	Yes	100.21	PHYSPROP	4.60E+01	PHYSPROP	3.40E+00	PHYSPROP	-
Hexane, N-	110-54-3	Yes	Yes	86.18	PHYSPROP	1.51E+02	PHYSPROP	9.50E+00	PHYSPROP	-
Hexanone, 2-	591-78-6	Yes	Yes	100.16	PHYSPROP	1.16E+01	PHYSPROP	1.72E+04	PHYSPROP	-
Isopropanol	67-63-0	Yes	Yes	60.10	PHYSPROP	4.54E+01	PHYSPROP	1.00E+06	PHYSPROP	-
Methyl Ethyl Ketone (2-Butanone)	78-93-3	Yes	Yes	72.11	PHYSPROP	9.06E+01	PHYSPROP	2.23E+05	PHYSPROP	-
Methyl Isobutyl Ketone (4-methyl-2-pentanone)	108-10-1	Yes	Yes	100.16	PHYSPROP	1.99E+01	PHYSPROP	1.90E+04	PHYSPROP	-
Methyl tert-Butyl Ether (MTBE)	1634-04-4	Yes	Yes	88.15	PHYSPROP	2.50E+02	PHYSPROP	5.10E+04	PHYSPROP	-
Methylene Chloride	75-09-2	Yes	Yes	84.93	PHYSPROP	4.35E+02	PHYSPROP	1.30E+04	PHYSPROP	5
Naphthalene	91-20-3	Yes	Yes	128.18	PHYSPROP	8.50E-02	PHYSPROP	3.10E+01	PHYSPROP	-
Propylene	115-07-1	Yes	Yes	42.08	PHYSPROP	8.69E+03	PHYSPROP	2.00E+02	PHYSPROP	-
Styrene	100-42-5	Yes	Yes	104.15	PHYSPROP	6.40E+00	PHYSPROP	3.10E+02	PHYSPROP	100
Tetrachloroethylene	127-18-4	Yes	Yes	165.83	PHYSPROP	1.85E+01	PHYSPROP	2.06E+02	PHYSPROP	5
Tetrahydrofuran	109-99-9	Yes	Yes	72.11	PHYSPROP	1.62E+02	PHYSPROP	1.00E+06	PHYSPROP	-

Chemical Properties

HLC (atm-m³/mole)	Henry's Law Constant (unitless)	H` and HLC Ref	Henry's Law Constant Used in Calcs (unitless)	Normal Boiling Point BP (K)	BP Ref	Critical Temperature T_c\ (K)	T_c\ Ref	Enthalpy of vaporization at the normal boiling point $\Delta H_{v,b}$\ (cal/mol)	$\Delta H_{v,b}$\ Ref	Lower Explosive Limit LEL (% by volume)	LEL Ref
3.50E-05	1.43E-03	PHYSPROP	1.43E-03	329.15	PHYSPROP	5.08E+02	CRC	6955.07	CRC	2.50	CRC
5.55E-03	2.27E-01	PHYSPROP	2.27E-01	353.15	PHYSPROP	5.62E+02	CRC	7342.26	CRC	1.20	CRC
4.12E-04	1.68E-02	EPI	1.68E-02	452.15	PHYSPROP	6.86E+02	YAWS	8773.26	TOXNET	1.10	CRC
2.12E-03	8.67E-02	PHYSPROP	8.67E-02	363.15	PHYSPROP	5.86E+02	Weast	7800.00	Weast	-	
7.36E-02	3.01E+00	EPI	3.01E+00	268.75	PHYSPROP	4.25E+02	CRC	5370.46	CRC	2.00	CRC
1.44E-02	5.89E-01	PHYSPROP	5.89E-01	319.15	PHYSPROP	5.52E+02	CRC	6391.01	CRC	1.30	CRC
3.11E-03	1.27E-01	PHYSPROP	1.27E-01	404.85	PHYSPROP	6.32E+02	CRC	8410.61	CRC	1.30	CRC
1.50E-01	6.13E+00	PHYSPROP	6.13E+00	353.85	PHYSPROP	5.53E+02	CRC	7163.00	CRC	1.30	CRC
1.92E-03	7.85E-02	PHYSPROP	7.85E-02	453.15	PHYSPROP	7.05E+02	YAWS	9478.97	CRC	2.20	CRC
2.63E-03	1.08E-01	PHYSPROP	1.08E-01	446.15	PHYSPROP	6.86E+02	CRC	9230.40	CRC	1.80	YAWS
2.41E-03	9.85E-02	PHYSPROP	9.85E-02	447.15	PHYSPROP	6.69E+02	CRC	9271.03	CRC	1.80	YAWS
5.62E-03	2.30E-01	PHYSPROP	2.30E-01	330.55	PHYSPROP	5.23E+02	CRC	6895.32	CRC	5.40	CRC
4.80E-06	1.96E-04	PHYSPROP	1.96E-04	374.65	PHYSPROP	5.87E+02	CRC	8164.44	CRC	2.00	CRC
1.34E-04	5.48E-03	PHYSPROP	5.48E-03	350.25	PHYSPROP	5.23E+02	CRC	7633.84	CRC	2.00	CRC
1.11E-02	4.54E-01	PHYSPROP	4.54E-01	285.45	PHYSPROP	4.60E+02	CRC	5891.49	CRC	3.80	CRC
7.88E-03	3.22E-01	PHYSPROP	3.22E-01	409.25	PHYSPROP	6.17E+02	CRC	8501.43	CRC	0.80	CRC
2.00E+00	8.18E+01	EPI	8.18E+01	371.65	PHYSPROP	5.40E+02	CRC	7593.21	CRC	1.05	CRC
1.80E+00	7.36E+01	EPI	7.36E+01	341.85	PHYSPROP	5.08E+02	CRC	6895.32	CRC	1.10	CRC
9.32E-05	3.81E-03	EPI	3.81E-03	400.75	PHYSPROP	5.87E+02	CRC	8687.86	CRC	1.00	CRC
8.10E-06	3.31E-04	PHYSPROP	3.31E-04	355.45	PHYSPROP	5.08E+02	CRC	9524.38	CRC	2.00	CRC
5.69E-05	2.33E-03	PHYSPROP	2.33E-03	352.65	PHYSPROP	5.37E+02	CRC	7480.88	CRC	1.40	CRC
1.38E-04	5.64E-03	EPI	5.64E-03	389.65	PHYSPROP	5.75E+02	CRC	8243.31	CRC	1.20	CRC
5.87E-04	2.40E-02	PHYSPROP	2.40E-02	328.15	PHYSPROP	4.97E+02	CRC	6677.82	CRC	2.00	YAWS
3.25E-03	1.33E-01	PHYSPROP	1.33E-01	313.15	PHYSPROP	5.08E+02	CRC	6706.50	CRC	13.00	CRC
4.40E-04	1.80E-02	PHYSPROP	1.80E-02	491.05	PHYSPROP	7.48E+02	CRC	10325.05	CRC	0.90	CRC
1.96E-01	8.01E+00	PHYSPROP	8.01E+00	225.15	PHYSPROP	3.65E+02	CRC	4402.49	CRC	2.00	CRC
2.75E-03	1.12E-01	PHYSPROP	1.12E-01	418.15	PHYSPROP	6.35E+02	CRC	9249.52	CRC	0.90	CRC
1.77E-02	7.24E-01	PHYSPROP	7.24E-01	394.45	PHYSPROP	6.20E+02	YAWS	8288.72	CRC	-	
7.05E-05	2.88E-03	PHYSPROP	2.88E-03	338.15	PHYSPROP	5.40E+02	CRC	7124.76	CRC	2.00	CRC

Chemical Properties

Chemical	CAS Number	Does the chemical meet the definition for volatility? (HLC>1E-5 or VP>1)	Does the chemical have inhalation toxicity data? (IUR and/or RfC)	MW	MW Ref	Vapor Pressure VP (mm Hg)	VP Ref	S (mg/L)	S Ref	MCL (ug/L)
Toluene	108-88-3	Yes	Yes	92.14	PHYSPROP	2.84E+01	PHYSPROP	5.26E+02	PHYSPROP	1000
Trichlorobenzene, 1,2,4-	120-82-1	Yes	Yes	181.45	PHYSPROP	4.60E-01	PHYSPROP	4.90E+01	PHYSPROP	70
Trichloroethane, 1,1,1-	71-55-6	Yes	Yes	133.41	PHYSPROP	1.24E+02	PHYSPROP	1.29E+03	PHYSPROP	200
Trichloroethylene	79-01-6	Yes	Yes	131.39	PHYSPROP	6.90E+01	PHYSPROP	1.28E+03	PHYSPROP	5
Trimethylbenzene, 1,2,4-	95-63-6	Yes	Yes	120.20	PHYSPROP	2.10E+00	PHYSPROP	5.70E+01	PHYSPROP	-
Trimethylbenzene, 1,3,5-	108-67-8	Yes	Yes	120.20	PHYSPROP	2.48E+00	PHYSPROP	4.82E+01	PHYSPROP	-
Trimethylpentane, 2,2,4-	540-84-1	Yes	No	114.23	PHYSPROP	4.93E+01	PHYSPROP	2.44E+00	PHYSPROP	-
Vinyl Acetate	108-05-4	Yes	Yes	86.09	PHYSPROP	9.02E+01	PHYSPROP	2.00E+04	PHYSPROP	-
Vinyl Chloride	75-01-4	Yes	Yes	62.50	PHYSPROP	2.98E+03	EPI	8.80E+03	PHYSPROP	2
Xylenes	1330-20-7	Yes	Yes	106.17	PHYSPROP	7.99E+00	PHYSPROP	1.06E+02	PHYSPROP	10000

Chemical Properties

HLC (atm-m ^{3}/mole)	Henry's Law Constant (unitless)	H` and HLC Ref	Henry's Law Constant Used in Calcs (unitless)	Normal Boiling Point BP (K)	BP Ref	Critical Temperature T_C\ (K)	T_C\ Ref	Enthalpy of vaporization at the normal boiling point $\Delta H_{v,b}$\ (cal/mol)	$\Delta H_{v,b}$\ Ref	Lower Explosive Limit LEL (% by volume)	LEL Ref
6.64E-03	2.71E-01	PHYSPROP	2.71E-01	383.75	PHYSPROP	5.92E+02	CRC	7930.21	CRC	1.10	CRC
1.42E-03	5.81E-02	PHYSPROP	5.81E-02	486.65	PHYSPROP	7.25E+02	YAWS	10471.00	Weast	2.50	CRC
1.72E-02	7.03E-01	PHYSPROP	7.03E-01	347.15	PHYSPROP	5.45E+02	YAWS	7136.71	CRC	8.00	CRC
9.85E-03	4.03E-01	PHYSPROP	4.03E-01	360.35	PHYSPROP	5.71E+02	YAWS	7504.78	CRC	8.00	CRC
6.16E-03	2.52E-01	PHYSPROP	2.52E-01	442.45	PHYSPROP	6.49E+02	CRC	9368.80	TOXNET	0.90	CRC
8.77E-03	3.59E-01	PHYSPROP	3.59E-01	437.85	PHYSPROP	6.37E+02	CRC	9321.00	TOXNET	1.00	CRC
3.04E+00	1.24E+02	EPI	1.24E+02	372.35	PHYSPROP	5.44E+02	CRC	7358.99	CRC	0.90	YAWS
5.11E-04	2.09E-02	EPI	2.09E-02	345.95	PHYSPROP	5.19E+02	CRC	8269.60	CRC	2.60	CRC
2.78E-02	1.14E+00	PHYSPROP	1.14E+00	259.85	PHYSPROP	4.25E+02	CRC	4971.32	CRC	3.60	CRC
6.63E-03	2.71E-01	PHYSPROP	2.71E-01	411.65	PHYSPROP	6.20E+02	YAWS	8523.00	Weast	-	

Main-SS14

Commercial Air Inputs

Variable	Commercial Air Default Value	Site-Specific Value
AF_{gw} (Attenuation Factor Groundwater) unitless	0.001	0.001
AF_{ss} (Attenuation Factor Sub-Slab) unitless	0.03	0.03
AT_{com} (averaging time - composite worker)	365	365
ED_{com} (exposure duration - composite worker) yr	25	25
EF_{com} (exposure frequency - composite worker) day/yr	250	250
ET_{com} (exposure time - composite worker) hr	8	8
THQ (target hazard quotient) unitless	0.1	0.1
LT (lifetime) yr	70	70
TR (target risk) unitless	1.0E-06	1.0E-06

Chickasaw, AL

Main-SS14

Commercial Vapor Intrusion Screening Levels (VISL)

Key: I = IRIS; P = PPRTV; O = OPP; A = ATSDR; C = Cal EPA; X = PPRTV Screening Level; H = HEAST; D = DWSHA; W = TEF applied; E = RPF applied; U = user provided; G = see RSL User's Guide Section 5; CA = cancer; NC = noncancer.

Chemical	CAS Number	Does the chemical meet the definition for volatility? (HLC>1E-5 or VP>1)	Does the chemical have inhalation toxicity data? (IUR and/or RfC)	Is Chemical Sufficiently Volatile and Toxic to Pose Inhalation Risk Via Vapor Intrusion from Soil Source? (C_{vp} > $C_{i,a}$,Target?)	Is Chemical Sufficiently Volatile and Toxic to Pose Inhalation Risk Via Vapor Intrusion from Groundwater Source? (C_{hc} > $C_{i,a}$,Target?)	Target Indoor Air Concentration (TCR=1E-06 or THQ=0.1) MIN($C_{ia,c}$,$C_{ia,nc}$) (µg/m³)	Toxicity Basis	Target Sub-Slab and Near-source Soil Gas Concentration (TCR=1E-06 or THQ=0.1) C_{sg},Target (µg/m³)	Target Groundwater Concentration (TCR=1E-06 or THQ=0.1) C_{gw},Target (µg/L)
Acetone	67-64-1	Yes	No	No Inhal. Tox. Info	No Inhal. Tox. Info	-		-	-
Benzene	71-43-2	Yes	Yes	Yes	Yes	1.57E+00	CA	5.24E+01	6.93E+00
Benzyl Chloride	100-44-7	Yes	Yes	Yes	Yes	2.50E-01	CA	8.34E+00	1.49E+01
Bromodichloromethane	75-27-4	Yes	Yes	Yes	Yes	3.31E-01	CA	1.10E+01	3.82E+00
Butadiene, 1,3-	106-99-0	Yes	Yes	Yes	Yes	4.09E-01	CA	1.36E+01	1.36E-01
Carbon Disulfide	75-15-0	Yes	Yes	Yes	Yes	3.07E+02	NC	1.02E+04	5.21E+02
Chlorobenzene	108-90-7	Yes	Yes	Yes	Yes	2.19E+01	NC	7.30E+02	1.72E+02
Cyclohexane	110-82-7	Yes	Yes	Yes	Yes	2.63E+03	NC	8.76E+04	4.29E+02
Dichlorobenzene, 1,2-	95-50-1	Yes	Yes	Yes	Yes	8.76E+01	NC	2.92E+03	1.12E+03
Dichlorobenzene, 1,3-	541-73-1	Yes	No	No Inhal. Tox. Info	No Inhal. Tox. Info	-		-	-
Dichlorobenzene, 1,4-	106-46-7	Yes	Yes	Yes	Yes	1.11E+00	CA	3.72E+01	1.13E+01
Dichloroethane, 1,1-	75-34-3	Yes	Yes	Yes	Yes	7.67E+00	CA	2.56E+02	3.34E+01
Dioxane, 1,4-	123-91-1	Yes	Yes	Yes	Yes	2.45E+00	CA	8.18E+01	1.25E+04
Ethyl Acetate	141-78-6	Yes	Yes	Yes	Yes	3.07E+01	NC	1.02E+03	5.60E+03
Ethyl Chloride	75-00-3	Yes	Yes	Yes	Yes	1.75E+03	NC	5.84E+04	3.86E+03
Ethylbenzene	100-41-4	Yes	Yes	Yes	Yes	4.91E+00	CA	1.64E+02	1.52E+01
Heptane, N-	142-82-5	Yes	Yes	Yes	Yes	1.75E+02	NC	5.84E+03	2.14E+00
Hexane, N-	110-54-3	Yes	Yes	Yes	Yes	3.07E+02	NC	1.02E+04	4.17E+00
Hexanone, 2-	591-78-6	Yes	Yes	Yes	Yes	1.31E+01	NC	4.38E+02	3.45E+03
Isopropanol	67-63-0	Yes	Yes	Yes	Yes	8.76E+01	NC	2.92E+03	2.65E+05
Methyl Ethyl Ketone (2-Butanone)	78-93-3	Yes	Yes	Yes	Yes	2.19E+03	NC	7.30E+04	9.41E+05
Methyl Isobutyl Ketone (4-methyl-2-pentanone)	108-10-1	Yes	Yes	Yes	Yes	1.31E+03	NC	4.38E+04	2.33E+05
Methyl tert-Butyl Ether (MTBE)	1634-04-4	Yes	Yes	Yes	Yes	4.72E+01	CA	1.57E+03	1.97E+03
Methylene Chloride	75-09-2	Yes	Yes	Yes	Yes	2.63E+02	NC	8.76E+03	1.98E+03
Naphthalene	91-20-3	Yes	Yes	Yes	Yes	3.61E-01	CA	1.20E+01	2.01E+01

Commercial Vapor Intrusion Screening Levels (VISL)

Key: I = IRIS; P = PPRTV; O = OPP; A = ATSDR; C = Cal EPA; X = PPRTV Screening Level; H = HEAST; D = DWSHA; W = TEF applied; E = RPF applied; U = user provided; G = see RSL User's Guide Section 5; CA = cancer; NC = noncancer.

Is Target Groundwater Concentration < MCL? (C_{gw} < MCL?)	Pure Phase Vapor Concentration C_{vp}\ (25 ℃)\ (µg/m³)	Maximum Groundwater Vapor Concentration C_{hc}\ (µg/m³)	Temperature for Maximum Groundwater Vapor Concentration (℃)	Lower Explosive Limit LEL (% by volume)	LEL Ref	IUR (ug/m³)⁻¹	IUR Ref	RfC (mg/m³)	RfC Ref	Mutagenic Indicator	Carcinogenic VISL TCR=1E-06 $C_{ia,c}$ (µg/m³)	Noncarcinogenic VISL THQ=0.1 $C_{ia,nc}$ (µg/m³)
	7.23E+08	1.43E+09	25	2.50	CRC	-		-		No	-	-
No (5)	3.98E+08	4.06E+08	25	1.20	CRC	7.80E-06	I	3.00E-02	I	No	1.57E+00	1.31E+01
--	8.37E+06	8.84E+06	25	1.10	CRC	4.90E-05	C	1.00E-03	P	No	2.50E-01	4.38E-01
Yes (80)	4.41E+08	2.63E+08	25	-		3.70E-05	C	-		No	3.31E-01	-
--	6.13E+09	2.21E+09	25	2.00	CRC	3.00E-05	I	2.00E-03	I	No	4.09E-01	8.76E-01
--	1.47E+09	1.27E+09	25	1.30	CRC	-		7.00E-01	I	No	-	3.07E+02
No (100)	7.25E+07	6.33E+07	25	1.30	CRC	-		5.00E-02	P	No	-	2.19E+01
--	4.38E+08	3.37E+08	25	1.30	CRC	-		6.00E+00	I	No	-	2.63E+03
No (600)	1.08E+07	1.22E+07	25	2.20	CRC	-		2.00E-01	H	No	-	8.76E+01
	1.70E+07	1.34E+07	25	1.80	YAWS	-		-		No	-	-
Yes (75)	1.38E+07	8.01E+06	25	1.80	YAWS	1.10E-05	C	8.00E-01	I	No	1.11E+00	3.50E+02
--	1.21E+09	1.16E+09	25	5.40	CRC	1.60E-06	C	-		No	7.67E+00	-
--	1.80E+08	1.96E+08	25	2.00	CRC	5.00E-06	I	3.00E-02	I	No	2.45E+00	1.31E+01
--	4.42E+08	4.38E+08	25	2.00	CRC	-		7.00E-02	P	No	-	3.07E+01
--	3.50E+09	3.05E+09	25	3.80	CRC	-		4.00E+00	P	No	-	1.75E+03
Yes (700)	5.48E+07	5.44E+07	25	0.80	CRC	2.50E-06	C	1.00E+00	I	No	4.91E+00	4.38E+02
--	2.48E+08	2.78E+08	25	1.05	CRC	-		4.00E-01	P	No	-	1.75E+02
--	7.01E+08	6.99E+08	25	1.10	CRC	-		7.00E-01	I	No	-	3.07E+02
--	6.25E+07	6.55E+07	25	1.00	CRC	-		3.00E-02	I	No	-	1.31E+01
--	1.47E+08	3.31E+08	25	2.00	CRC	-		2.00E-01	P	No	-	8.76E+01
--	3.51E+08	5.19E+08	25	1.40	CRC	-		5.00E+00	I	No	-	2.19E+03
--	1.07E+08	1.07E+08	25	1.20	CRC	-		3.00E+00	I	No	-	1.31E+03
--	1.19E+09	1.22E+09	25	2.00	YAWS	2.60E-07	C	3.00E+00	I	No	4.72E+01	1.31E+03
No (5)	1.99E+09	1.73E+09	25	13.00	CRC	1.00E-08	I	6.00E-01	I	Mut	1.23E+03	2.63E+02
--	5.86E+05	5.58E+05	25	0.90	CRC	3.40E-05	C	3.00E-03	I	No	3.61E-01	1.31E+00

Commercial Vapor Intrusion Screening Levels (VISL)

Key: I = IRIS; P = PPRTV; O = OPP; A = ATSDR; C = Cal EPA; X = PPRTV Screening Level; H = HEAST; D = DWSHA; W = TEF applied; E = RPF applied; U = user provided; G = see RSL User's Guide Section 5; CA = cancer; NC = noncancer.

Chemical	CAS Number	Does the chemical meet the definition for volatility? (HLC>1E-5 or VP>1)	Does the chemical have inhalation toxicity data? (IUR and/or RfC)	Is Chemical Sufficiently Volatile and Toxic to Pose Inhalation Risk Via Vapor Intrusion from Soil Source? (C_{vp} > $C_{i,a}$,Target?)	Is Chemical Sufficiently Volatile and Toxic to Pose Inhalation Risk Via Vapor Intrusion from Groundwater Source? (C_{hc} > $C_{i,a}$,Target?)	Target Indoor Air Concentration (TCR=1E-06 or THQ=0.1) MIN($C_{ia,c}$,$C_{ia,nc}$) (µg/m³)	Toxicity Basis	Target Sub-Slab and Near-source Soil Gas Concentration (TCR=1E-06 or THQ=0.1) C_{sg},Target (µg/m³)	Target Groundwater Concentration (TCR=1E-06 or THQ=0.1) C_{gw},Target (µg/L)
Propylene	115-07-1	Yes	Yes	Yes	Yes	1.31E+03	NC	4.38E+04	1.64E+02
Styrene	100-42-5	Yes	Yes	Yes	Yes	4.38E+02	NC	1.46E+04	3.90E+03
Tetrachloroethylene	127-18-4	Yes	Yes	Yes	Yes	1.75E+01	NC	5.84E+02	2.42E+01
Tetrahydrofuran	109-99-9	Yes	Yes	Yes	Yes	8.76E+02	NC	2.92E+04	3.04E+05
Toluene	108-88-3	Yes	Yes	Yes	Yes	2.19E+03	NC	7.30E+04	8.07E+03
Trichlorobenzene, 1,2,4-	120-82-1	Yes	Yes	Yes	Yes	8.76E-01	NC	2.92E+01	1.51E+01
Trichloroethane, 1,1,1-	71-55-6	Yes	Yes	Yes	Yes	2.19E+03	NC	7.30E+04	3.11E+03
Trichloroethylene	79-01-6	Yes	Yes	Yes	Yes	8.76E-01	NC	2.92E+01	2.18E+00
Trimethylbenzene, 1,2,4-	95-63-6	Yes	Yes	Yes	Yes	2.63E+01	NC	8.76E+02	1.04E+02
Trimethylbenzene, 1,3,5-	108-67-8	Yes	Yes	Yes	Yes	2.63E+01	NC	8.76E+02	7.33E+01
Trimethylpentane, 2,2,4-	540-84-1	Yes	No	No Inhal. Tox. Info	No Inhal. Tox. Info	-		-	-
Vinyl Acetate	108-05-4	Yes	Yes	Yes	Yes	8.76E+01	NC	2.92E+03	4.19E+03
Vinyl Chloride	75-01-4	Yes	Yes	Yes	Yes	2.79E+00	CA	9.29E+01	2.45E+00
Xylenes	1330-20-7	Yes	Yes	Yes	Yes	4.38E+01	NC	1.46E+03	1.62E+02

Commercial Vapor Intrusion Screening Levels (VISL)

Key: I = IRIS; P = PPRTV; O = OPP; A = ATSDR; C = Cal EPA; X = PPRTV Screening Level; H = HEAST; D = DWSHA; W = TEF applied; E = RPF applied; U = user provided; G = see RSL User's Guide Section 5; CA = cancer; NC = noncancer.

Is Target Groundwater Concentration < MCL? (C_{gw} < MCL?)	Pure Phase Vapor Concentration C_{vp}\ (25 °C)\ (µg/m³)	Maximum Groundwater Vapor Concentration C_{hc}\ (µg/m³)	Temperature for Maximum Groundwater Vapor Concentration (°C)	Lower Explosive Limit LEL (% by volume)	LEL Ref	IUR (ug/m³)⁻¹	IUR Ref	RfC (mg/m³)	RfC Ref	Mutagenic Indicator	Carcinogenic VISL TCR=1E-06 $C_{ia,c}$ (µg/m³)	Noncarcinogenic VISL THQ=0.1 $C_{ia,nc}$ (µg/m³)
--	1.97E+10	1.60E+09	25	2.00	CRC	-		3.00E+00	C	No	-	1.31E+03
No (100)	3.58E+07	3.49E+07	25	0.90	CRC	-		1.00E+00	I	No	-	4.38E+02
No (5)	1.65E+08	1.49E+08	25	-		2.60E-07	I	4.00E-02	I	No	4.72E+01	1.75E+01
--	6.29E+08	2.88E+09	25	2.00	CRC	-		2.00E+00	I	No	-	8.76E+02
No (1000)	1.41E+08	1.43E+08	25	1.10	CRC	-		5.00E+00	I	No	-	2.19E+03
Yes (70)	4.49E+06	2.84E+06	25	2.50	CRC	-		2.00E-03	P	No	-	8.76E-01
No (200)	8.90E+08	9.07E+08	25	8.00	CRC	-		5.00E+00	I	No	-	2.19E+03
Yes (5)	4.88E+08	5.15E+08	25	8.00	CRC	4.10E-06	I	2.00E-03	I	Mut	2.99E+00	8.76E-01
--	1.36E+07	1.44E+07	25	0.90	CRC	-		6.00E-02	I	No	-	2.63E+01
--	1.60E+07	1.73E+07	25	1.00	CRC	-		6.00E-02	I	No	-	2.63E+01
	3.03E+08	3.03E+08	25	0.90	YAWS	-		-		No	-	-
--	4.17E+08	4.18E+08	25	2.60	CRC	-		2.00E-01	I	No	-	8.76E+01
No (2)	1.00E+10	1.00E+10	25	3.60	CRC	4.40E-06	I	1.00E-01	I	Mut	2.79E+00	4.38E+01
Yes (10000)	4.56E+07	2.87E+07	25	-		-		1.00E-01	I	No	-	4.38E+01

Commercial Vapor Intrusion Risk

Chemical	CAS Number	Site Sub-Slab and Exterior Soil Gas Concentration C_{sg} \ (µg/m³)	Site Indoor Air Concentration $C_{i,a}$ \ (µg/m³)	VI Carcinogenic Risk CDI (µg/m³)
Acetone	67-64-1	270	-	-
Benzene	71-43-2	630	1.89E+01	1.54E+00
Benzyl Chloride	100-44-7	-	-	-
Bromodichloromethane	75-27-4	31	9.30E-01	7.58E-02
Butadiene, 1,3-	106-99-0	-	-	-
Carbon Disulfide	75-15-0	6.5	1.95E-01	1.59E-02
Chlorobenzene	108-90-7	480	1.44E+01	1.17E+00
Cyclohexane	110-82-7	600	1.80E+01	1.47E+00
Dichlorobenzene, 1,2-	95-50-1	17	5.10E-01	4.16E-02
Dichlorobenzene, 1,3-	541-73-1	-	-	-
Dichlorobenzene, 1,4-	106-46-7	56	1.68E+00	1.37E-01
Dichloroethane, 1,1-	75-34-3	19	5.70E-01	4.65E-02
Dioxane, 1,4-	123-91-1	-	-	-
Ethyl Acetate	141-78-6	-	-	-
Ethyl Chloride	75-00-3	32	9.60E-01	7.83E-02
Ethylbenzene	100-41-4	12	3.60E-01	2.94E-02
Heptane, N-	142-82-5	33	9.90E-01	8.07E-02
Hexane, N-	110-54-3	200	6.00E+00	4.89E-01
Hexanone, 2-	591-78-6	24	7.20E-01	5.87E-02
Isopropanol	67-63-0	-	-	-
Methyl Ethyl Ketone (2-Butanone)	78-93-3	77	2.31E+00	1.88E-01
Methyl Isobutyl Ketone (4-methyl-2-pentanone)	108-10-1	73	2.19E+00	1.79E-01
Methyl tert-Butyl Ether (MTBE)	1634-04-4	-	-	-
Methylene Chloride	75-09-2	-	-	-
Naphthalene	91-20-3	-	-	-
Propylene	115-07-1	260	7.80E+00	6.36E-01
Styrene	100-42-5	-	-	-
Tetrachloroethylene	127-18-4	-	-	-
Tetrahydrofuran	109-99-9	-	-	-
Toluene	108-88-3	18	5.40E-01	4.40E-02

Commercial Vapor Intrusion Risk

VI Carcinogenic Risk CR	VI Hazard CDI (mg/m³)	VI Hazard HQ	IUR (ug/m³)⁻¹	IUR Ref	Chronic RfC (mg/m³)	RfC Ref	Temperature (℃)\ for Groundwater Vapor Concentration	Mutagen?
-	-	-	-		-		25	No
1.20E-05	4.32E-03	1.44E-01	7.80E-06	I	3.00E-02	I	25	No
-	-	-	4.90E-05	C	1.00E-03	P	25	No
2.81E-06	2.12E-04	-	3.70E-05	C	-		25	No
-	-	-	3.00E-05	I	2.00E-03	I	25	No
-	4.45E-05	6.36E-05	-		7.00E-01	I	25	No
-	3.29E-03	6.58E-02	-		5.00E-02	P	25	No
-	4.11E-03	6.85E-04	-		6.00E+00	I	25	No
-	1.16E-04	5.82E-04	-		2.00E-01	H	25	No
-	-	-	-		-		25	No
1.51E-06	3.84E-04	4.79E-04	1.10E-05	C	8.00E-01	I	25	No
7.44E-08	1.30E-04	-	1.60E-06	C	-		25	No
-	-	-	5.00E-06	I	3.00E-02	I	25	No
-	-	-	-		7.00E-02	P	25	No
-	2.19E-04	5.48E-05	-		4.00E+00	P	25	No
7.34E-08	8.22E-05	8.22E-05	2.50E-06	C	1.00E+00	I	25	No
-	2.26E-04	5.65E-04	-		4.00E-01	P	25	No
-	1.37E-03	1.96E-03	-		7.00E-01	I	25	No
-	1.64E-04	5.48E-03	-		3.00E-02	I	25	No
-	-	-	-		2.00E-01	P	25	No
-	5.27E-04	1.05E-04	-		5.00E+00	I	25	No
-	5.00E-04	1.67E-04	-		3.00E+00	I	25	No
-	-	-	2.60E-07	C	3.00E+00	I	25	No
-	-	-	1.00E-08	I	6.00E-01	I	25	Mut
-	-	-	3.40E-05	C	3.00E-03	I	25	No
-	1.78E-03	5.94E-04	-		3.00E+00	C	25	No
-	-	-	-		1.00E+00	I	25	No
-	-	-	2.60E-07	I	4.00E-02	I	25	No
-	-	-	-		2.00E+00	I	25	No
-	1.23E-04	2.47E-05	-		5.00E+00	I	25	No

Commercial Vapor Intrusion Risk

Chemical	CAS Number	Site Sub-Slab and Exterior Soil Gas Concentration C_{sg} \ ($\mu g/m^3$)	Site Indoor Air Concentration $C_{i,a}$ \ ($\mu g/m^3$)	VI Carcinogenic Risk CDI ($\mu g/m^3$)
Trichlorobenzene, 1,2,4-	120-82-1	-	-	-
Trichloroethane, 1,1,1-	71-55-6	-	-	-
Trichloroethylene	79-01-6	-	-	-
Trimethylbenzene, 1,2,4-	95-63-6	8.5	2.55E-01	2.08E-02
Trimethylbenzene, 1,3,5-	108-67-8	-	-	-
Trimethylpentane, 2,2,4-	540-84-1	57	-	-
Vinyl Acetate	108-05-4	-	-	-
Vinyl Chloride	75-01-4	-	-	-
Xylenes	1330-20-7	74	2.22E+00	1.81E-01
**Sum*		-	-	-

Commercial Vapor Intrusion Risk

VI Carcinogenic Risk CR	VI Hazard CDI (mg/m³)	VI Hazard HQ	IUR (ug/m³)⁻¹	IUR Ref	Chronic RfC (mg/m³)	RfC Ref	Temperature (℃)\ for Groundwater Vapor Concentration	Mutagen?
-	-	-	-		2.00E-03	P	25	No
-	-	-	-		5.00E+00	I	25	No
-	-	-	4.10E-06	I	2.00E-03	I	25	Mut
-	5.82E-05	9.70E-04	-		6.00E-02	I	25	No
-	-	-	-		6.00E-02	I	25	No
-	-	-	-		-		25	No
-	-	-	-		2.00E-01	I	25	No
-	-	-	4.40E-06	I	1.00E-01	I	25	Mut
-	5.07E-04	5.07E-03	-		1.00E-01	I	25	No
1.65E-05	*-*	*2.26E-01*	*-*		*-*		*-*	

Chemical Properties

Chemical	CAS Number	Does the chemical meet the definition for volatility? (HLC>1E-5 or VP>1)	Does the chemical have inhalation toxicity data? (IUR and/or RfC)	MW	MW Ref	Vapor Pressure VP (mm Hg)	VP Ref	S (mg/L)	S Ref	MCL (ug/L)
Acetone	67-64-1	Yes	No	58.08	PHYSPROP	2.32E+02	PHYSPROP	1.00E+06	PHYSPROP	-
Benzene	71-43-2	Yes	Yes	78.12	PHYSPROP	9.48E+01	PHYSPROP	1.79E+03	PHYSPROP	5
Benzyl Chloride	100-44-7	Yes	Yes	126.59	PHYSPROP	1.23E+00	PHYSPROP	5.25E+02	PHYSPROP	-
Bromodichloromethane	75-27-4	Yes	Yes	163.83	PHYSPROP	5.00E+01	PHYSPROP	3.03E+03	PHYSPROP	80
Butadiene, 1,3-	106-99-0	Yes	Yes	54.09	PHYSPROP	2.11E+03	PHYSPROP	7.35E+02	PHYSPROP	-
Carbon Disulfide	75-15-0	Yes	Yes	76.14	PHYSPROP	3.59E+02	PHYSPROP	2.16E+03	PHYSPROP	-
Chlorobenzene	108-90-7	Yes	Yes	112.56	PHYSPROP	1.20E+01	PHYSPROP	4.98E+02	PHYSPROP	100
Cyclohexane	110-82-7	Yes	Yes	84.16	PHYSPROP	9.69E+01	PHYSPROP	5.50E+01	PHYSPROP	-
Dichlorobenzene, 1,2-	95-50-1	Yes	Yes	147.00	PHYSPROP	1.36E+00	PHYSPROP	1.56E+02	PHYSPROP	600
Dichlorobenzene, 1,3-	541-73-1	Yes	No	147.00	PHYSPROP	2.15E+00	PHYSPROP	1.25E+02	PHYSPROP	-
Dichlorobenzene, 1,4-	106-46-7	Yes	Yes	147.00	PHYSPROP	1.74E+00	PHYSPROP	8.13E+01	PHYSPROP	75
Dichloroethane, 1,1-	75-34-3	Yes	Yes	98.96	PHYSPROP	2.27E+02	PHYSPROP	5.04E+03	PHYSPROP	-
Dioxane, 1,4-	123-91-1	Yes	Yes	88.11	PHYSPROP	3.81E+01	PHYSPROP	1.00E+06	PHYSPROP	-
Ethyl Acetate	141-78-6	Yes	Yes	88.11	PHYSPROP	9.32E+01	PHYSPROP	8.00E+04	PHYSPROP	-
Ethyl Chloride	75-00-3	Yes	Yes	64.52	PHYSPROP	1.01E+03	PHYSPROP	6.71E+03	PHYSPROP	-
Ethylbenzene	100-41-4	Yes	Yes	106.17	PHYSPROP	9.60E+00	PHYSPROP	1.69E+02	PHYSPROP	700
Heptane, N-	142-82-5	Yes	Yes	100.21	PHYSPROP	4.60E+01	PHYSPROP	3.40E+00	PHYSPROP	-
Hexane, N-	110-54-3	Yes	Yes	86.18	PHYSPROP	1.51E+02	PHYSPROP	9.50E+00	PHYSPROP	-
Hexanone, 2-	591-78-6	Yes	Yes	100.16	PHYSPROP	1.16E+01	PHYSPROP	1.72E+04	PHYSPROP	-
Isopropanol	67-63-0	Yes	Yes	60.10	PHYSPROP	4.54E+01	PHYSPROP	1.00E+06	PHYSPROP	-
Methyl Ethyl Ketone (2-Butanone)	78-93-3	Yes	Yes	72.11	PHYSPROP	9.06E+01	PHYSPROP	2.23E+05	PHYSPROP	-
Methyl Isobutyl Ketone (4-methyl-2-pentanone)	108-10-1	Yes	Yes	100.16	PHYSPROP	1.99E+01	PHYSPROP	1.90E+04	PHYSPROP	-
Methyl tert-Butyl Ether (MTBE)	1634-04-4	Yes	Yes	88.15	PHYSPROP	2.50E+02	PHYSPROP	5.10E+04	PHYSPROP	-
Methylene Chloride	75-09-2	Yes	Yes	84.93	PHYSPROP	4.35E+02	PHYSPROP	1.30E+04	PHYSPROP	5
Naphthalene	91-20-3	Yes	Yes	128.18	PHYSPROP	8.50E-02	PHYSPROP	3.10E+01	PHYSPROP	-
Propylene	115-07-1	Yes	Yes	42.08	PHYSPROP	8.69E+03	PHYSPROP	2.00E+02	PHYSPROP	-
Styrene	100-42-5	Yes	Yes	104.15	PHYSPROP	6.40E+00	PHYSPROP	3.10E+02	PHYSPROP	100
Tetrachloroethylene	127-18-4	Yes	Yes	165.83	PHYSPROP	1.85E+01	PHYSPROP	2.06E+02	PHYSPROP	5
Tetrahydrofuran	109-99-9	Yes	Yes	72.11	PHYSPROP	1.62E+02	PHYSPROP	1.00E+06	PHYSPROP	-

Chemical Properties

HLC (atm-m³/mole)	Henry's Law Constant (unitless)	H` and HLC Ref	Henry's Law Constant Used in Calcs (unitless)	Normal Boiling Point BP (K)	BP Ref	Critical Temperature T_c\ (K)	T_c\ Ref	Enthalpy of vaporization at the normal boiling point $\Delta H_{v,b}$\ (cal/mol)	$\Delta H_{v,b}$\ Ref	Lower Explosive Limit LEL (% by volume)	LEL Ref
3.50E-05	1.43E-03	PHYSPROP	1.43E-03	329.15	PHYSPROP	5.08E+02	CRC	6955.07	CRC	2.50	CRC
5.55E-03	2.27E-01	PHYSPROP	2.27E-01	353.15	PHYSPROP	5.62E+02	CRC	7342.26	CRC	1.20	CRC
4.12E-04	1.68E-02	EPI	1.68E-02	452.15	PHYSPROP	6.86E+02	YAWS	8773.26	TOXNET	1.10	CRC
2.12E-03	8.67E-02	PHYSPROP	8.67E-02	363.15	PHYSPROP	5.86E+02	Weast	7800.00	Weast	-	
7.36E-02	3.01E+00	EPI	3.01E+00	268.75	PHYSPROP	4.25E+02	CRC	5370.46	CRC	2.00	CRC
1.44E-02	5.89E-01	PHYSPROP	5.89E-01	319.15	PHYSPROP	5.52E+02	CRC	6391.01	CRC	1.30	CRC
3.11E-03	1.27E-01	PHYSPROP	1.27E-01	404.85	PHYSPROP	6.32E+02	CRC	8410.61	CRC	1.30	CRC
1.50E-01	6.13E+00	PHYSPROP	6.13E+00	353.85	PHYSPROP	5.53E+02	CRC	7163.00	CRC	1.30	CRC
1.92E-03	7.85E-02	PHYSPROP	7.85E-02	453.15	PHYSPROP	7.05E+02	YAWS	9478.97	CRC	2.20	CRC
2.63E-03	1.08E-01	PHYSPROP	1.08E-01	446.15	PHYSPROP	6.86E+02	CRC	9230.40	CRC	1.80	YAWS
2.41E-03	9.85E-02	PHYSPROP	9.85E-02	447.15	PHYSPROP	6.69E+02	CRC	9271.03	CRC	1.80	YAWS
5.62E-03	2.30E-01	PHYSPROP	2.30E-01	330.55	PHYSPROP	5.23E+02	CRC	6895.32	CRC	5.40	CRC
4.80E-06	1.96E-04	PHYSPROP	1.96E-04	374.65	PHYSPROP	5.87E+02	CRC	8164.44	CRC	2.00	CRC
1.34E-04	5.48E-03	PHYSPROP	5.48E-03	350.25	PHYSPROP	5.23E+02	CRC	7633.84	CRC	2.00	CRC
1.11E-02	4.54E-01	PHYSPROP	4.54E-01	285.45	PHYSPROP	4.60E+02	CRC	5891.49	CRC	3.80	CRC
7.88E-03	3.22E-01	PHYSPROP	3.22E-01	409.25	PHYSPROP	6.17E+02	CRC	8501.43	CRC	0.80	CRC
2.00E+00	8.18E+01	EPI	8.18E+01	371.65	PHYSPROP	5.40E+02	CRC	7593.21	CRC	1.05	CRC
1.80E+00	7.36E+01	EPI	7.36E+01	341.85	PHYSPROP	5.08E+02	CRC	6895.32	CRC	1.10	CRC
9.32E-05	3.81E-03	EPI	3.81E-03	400.75	PHYSPROP	5.87E+02	CRC	8687.86	CRC	1.00	CRC
8.10E-06	3.31E-04	PHYSPROP	3.31E-04	355.45	PHYSPROP	5.08E+02	CRC	9524.38	CRC	2.00	CRC
5.69E-05	2.33E-03	PHYSPROP	2.33E-03	352.65	PHYSPROP	5.37E+02	CRC	7480.88	CRC	1.40	CRC
1.38E-04	5.64E-03	EPI	5.64E-03	389.65	PHYSPROP	5.75E+02	CRC	8243.31	CRC	1.20	CRC
5.87E-04	2.40E-02	PHYSPROP	2.40E-02	328.15	PHYSPROP	4.97E+02	CRC	6677.82	CRC	2.00	YAWS
3.25E-03	1.33E-01	PHYSPROP	1.33E-01	313.15	PHYSPROP	5.08E+02	CRC	6706.50	CRC	13.00	CRC
4.40E-04	1.80E-02	PHYSPROP	1.80E-02	491.05	PHYSPROP	7.48E+02	CRC	10325.05	CRC	0.90	CRC
1.96E-01	8.01E+00	PHYSPROP	8.01E+00	225.15	PHYSPROP	3.65E+02	CRC	4402.49	CRC	2.00	CRC
2.75E-03	1.12E-01	PHYSPROP	1.12E-01	418.15	PHYSPROP	6.35E+02	CRC	9249.52	CRC	0.90	CRC
1.77E-02	7.24E-01	PHYSPROP	7.24E-01	394.45	PHYSPROP	6.20E+02	YAWS	8288.72	CRC	-	
7.05E-05	2.88E-03	PHYSPROP	2.88E-03	338.15	PHYSPROP	5.40E+02	CRC	7124.76	CRC	2.00	CRC

Chemical Properties

Chemical	CAS Number	Does the chemical meet the definition for volatility? (HLC>1E-5 or VP>1)	Does the chemical have inhalation toxicity data? (IUR and/or RfC)	MW	MW Ref	Vapor Pressure VP (mm Hg)	VP Ref	S (mg/L)	S Ref	MCL (ug/L)
Toluene	108-88-3	Yes	Yes	92.14	PHYSPROP	2.84E+01	PHYSPROP	5.26E+02	PHYSPROP	1000
Trichlorobenzene, 1,2,4-	120-82-1	Yes	Yes	181.45	PHYSPROP	4.60E-01	PHYSPROP	4.90E+01	PHYSPROP	70
Trichloroethane, 1,1,1-	71-55-6	Yes	Yes	133.41	PHYSPROP	1.24E+02	PHYSPROP	1.29E+03	PHYSPROP	200
Trichloroethylene	79-01-6	Yes	Yes	131.39	PHYSPROP	6.90E+01	PHYSPROP	1.28E+03	PHYSPROP	5
Trimethylbenzene, 1,2,4-	95-63-6	Yes	Yes	120.20	PHYSPROP	2.10E+00	PHYSPROP	5.70E+01	PHYSPROP	-
Trimethylbenzene, 1,3,5-	108-67-8	Yes	Yes	120.20	PHYSPROP	2.48E+00	PHYSPROP	4.82E+01	PHYSPROP	-
Trimethylpentane, 2,2,4-	540-84-1	Yes	No	114.23	PHYSPROP	4.93E+01	PHYSPROP	2.44E+00	PHYSPROP	-
Vinyl Acetate	108-05-4	Yes	Yes	86.09	PHYSPROP	9.02E+01	PHYSPROP	2.00E+04	PHYSPROP	-
Vinyl Chloride	75-01-4	Yes	Yes	62.50	PHYSPROP	2.98E+03	EPI	8.80E+03	PHYSPROP	2
Xylenes	1330-20-7	Yes	Yes	106.17	PHYSPROP	7.99E+00	PHYSPROP	1.06E+02	PHYSPROP	10000

Chemical Properties

HLC (atm-m ^{3}/mole)	Henry's Law Constant (unitless)	H` and HLC Ref	Henry's Law Constant Used in Calcs (unitless)	Normal Boiling Point BP (K)	BP Ref	Critical Temperature T_c\ (K)	T_c\ Ref	Enthalpy of vaporization at the normal boiling point $\Delta H_{v,b}$\ (cal/mol)	$\Delta H_{v,b}$\ Ref	Lower Explosive Limit LEL (% by volume)	LEL Ref
6.64E-03	2.71E-01	PHYSPROP	2.71E-01	383.75	PHYSPROP	5.92E+02	CRC	7930.21	CRC	1.10	CRC
1.42E-03	5.81E-02	PHYSPROP	5.81E-02	486.65	PHYSPROP	7.25E+02	YAWS	10471.00	Weast	2.50	CRC
1.72E-02	7.03E-01	PHYSPROP	7.03E-01	347.15	PHYSPROP	5.45E+02	YAWS	7136.71	CRC	8.00	CRC
9.85E-03	4.03E-01	PHYSPROP	4.03E-01	360.35	PHYSPROP	5.71E+02	YAWS	7504.78	CRC	8.00	CRC
6.16E-03	2.52E-01	PHYSPROP	2.52E-01	442.45	PHYSPROP	6.49E+02	CRC	9368.80	TOXNET	0.90	CRC
8.77E-03	3.59E-01	PHYSPROP	3.59E-01	437.85	PHYSPROP	6.37E+02	CRC	9321.00	TOXNET	1.00	CRC
3.04E+00	1.24E+02	EPI	1.24E+02	372.35	PHYSPROP	5.44E+02	CRC	7358.99	CRC	0.90	YAWS
5.11E-04	2.09E-02	EPI	2.09E-02	345.95	PHYSPROP	5.19E+02	CRC	8269.60	CRC	2.60	CRC
2.78E-02	1.14E+00	PHYSPROP	1.14E+00	259.85	PHYSPROP	4.25E+02	CRC	4971.32	CRC	3.60	CRC
6.63E-03	2.71E-01	PHYSPROP	2.71E-01	411.65	PHYSPROP	6.20E+02	YAWS	8523.00	Weast	-	

North-SS-15

Commercial Air Inputs

Variable	Commercial Air Default Value	Site-Specific Value
AF_{gw} (Attenuation Factor Groundwater) unitless	0.001	0.001
AF_{ss} (Attenuation Factor Sub-Slab) unitless	0.03	0.03
AT_{com} (averaging time - composite worker)	365	365
ED_{com} (exposure duration - composite worker) yr	25	25
EF_{com} (exposure frequency - composite worker) day/yr	250	250
ET_{com} (exposure time - composite worker) hr	8	8
THQ (target hazard quotient) unitless	0.1	0.1
LT (lifetime) yr	70	70
TR (target risk) unitless	1.0E-06	1.0E-06

Chickasaw, AL

North-SS15

Commercial Vapor Intrusion Screening Levels (VISL)

Key: I = IRIS; P = PPRTV; O = OPP; A = ATSDR; C = Cal EPA; X = PPRTV Screening Level; H = HEAST; D = DWSHA; W = TEF applied; E = RPF applied; U = user provided; G = see RSL User's Guide Section 5; CA = cancer; NC = noncancer.

Chemical	CAS Number	Does the chemical meet the definition for volatility? (HLC>1E-5 or VP>1)	Does the chemical have inhalation toxicity data? (IUR and/or RfC)	Is Chemical Sufficiently Volatile and Toxic to Pose Inhalation Risk Via Vapor Intrusion from Soil Source? (C_{vp} > $C_{i,a}$,Target?)	Is Chemical Sufficiently Volatile and Toxic to Pose Inhalation Risk Via Vapor Intrusion from Groundwater Source? (C_{hc} > $C_{i,a}$,Target?)	Target Indoor Air Concentration (TCR=1E-06 or THQ=0.1) MIN($C_{ia,c}$,$C_{ia,nc}$) (µg/m³)	Toxicity Basis	Target Sub-Slab and Near-source Soil Gas Concentration (TCR=1E-06 or THQ=0.1) C_{sg},Target (µg/m³)	Target Groundwater Concentration (TCR=1E-06 or THQ=0.1) C_{gw},Target (µg/L)
Acetone	67-64-1	Yes	No	No Inhal. Tox. Info	No Inhal. Tox. Info	-		-	-
Benzene	71-43-2	Yes	Yes	Yes	Yes	1.57E+00	CA	5.24E+01	6.93E+00
Benzyl Chloride	100-44-7	Yes	Yes	Yes	Yes	2.50E-01	CA	8.34E+00	1.49E+01
Bromodichloromethane	75-27-4	Yes	Yes	Yes	Yes	3.31E-01	CA	1.10E+01	3.82E+00
Butadiene, 1,3-	106-99-0	Yes	Yes	Yes	Yes	4.09E-01	CA	1.36E+01	1.36E-01
Carbon Disulfide	75-15-0	Yes	Yes	Yes	Yes	3.07E+02	NC	1.02E+04	5.21E+02
Chlorobenzene	108-90-7	Yes	Yes	Yes	Yes	2.19E+01	NC	7.30E+02	1.72E+02
Cyclohexane	110-82-7	Yes	Yes	Yes	Yes	2.63E+03	NC	8.76E+04	4.29E+02
Dichlorobenzene, 1,2-	95-50-1	Yes	Yes	Yes	Yes	8.76E+01	NC	2.92E+03	1.12E+03
Dichlorobenzene, 1,3-	541-73-1	Yes	No	No Inhal. Tox. Info	No Inhal. Tox. Info	-		-	-
Dichlorobenzene, 1,4-	106-46-7	Yes	Yes	Yes	Yes	1.11E+00	CA	3.72E+01	1.13E+01
Dichloroethane, 1,1-	75-34-3	Yes	Yes	Yes	Yes	7.67E+00	CA	2.56E+02	3.34E+01
Dioxane, 1,4-	123-91-1	Yes	Yes	Yes	Yes	2.45E+00	CA	8.18E+01	1.25E+04
Ethyl Acetate	141-78-6	Yes	Yes	Yes	Yes	3.07E+01	NC	1.02E+03	5.60E+03
Ethyl Chloride	75-00-3	Yes	Yes	Yes	Yes	1.75E+03	NC	5.84E+04	3.86E+03
Ethylbenzene	100-41-4	Yes	Yes	Yes	Yes	4.91E+00	CA	1.64E+02	1.52E+01
Heptane, N-	142-82-5	Yes	Yes	Yes	Yes	1.75E+02	NC	5.84E+03	2.14E+00
Hexane, N-	110-54-3	Yes	Yes	Yes	Yes	3.07E+02	NC	1.02E+04	4.17E+00
Hexanone, 2-	591-78-6	Yes	Yes	Yes	Yes	1.31E+01	NC	4.38E+02	3.45E+03
Isopropanol	67-63-0	Yes	Yes	Yes	Yes	8.76E+01	NC	2.92E+03	2.65E+05
Methyl Ethyl Ketone (2-Butanone)	78-93-3	Yes	Yes	Yes	Yes	2.19E+03	NC	7.30E+04	9.41E+05
Methyl Isobutyl Ketone (4-methyl-2-pentanone)	108-10-1	Yes	Yes	Yes	Yes	1.31E+03	NC	4.38E+04	2.33E+05
Methyl tert-Butyl Ether (MTBE)	1634-04-4	Yes	Yes	Yes	Yes	4.72E+01	CA	1.57E+03	1.97E+03
Methylene Chloride	75-09-2	Yes	Yes	Yes	Yes	2.63E+02	NC	8.76E+03	1.98E+03
Naphthalene	91-20-3	Yes	Yes	Yes	Yes	3.61E-01	CA	1.20E+01	2.01E+01

Commercial Vapor Intrusion Screening Levels (VISL)

Key: I = IRIS; P = PPRTV; O = OPP; A = ATSDR; C = Cal EPA; X = PPRTV Screening Level; H = HEAST; D = DWSHA; W = TEF applied; E = RPF applied; U = user provided; G = see RSL User's Guide Section 5; CA = cancer; NC = noncancer.

Is Target Groundwater Concentration < MCL? (C_{gw} < MCL?)	Pure Phase Vapor Concentration C_{vp}\ (25 °C)\ (µg/m³)	Maximum Groundwater Vapor Concentration C_{hc}\ (µg/m³)	Temperature for Maximum Groundwater Vapor Concentration (°C)	Lower Explosive Limit LEL (% by volume)	LEL Ref	IUR (ug/m³)⁻¹	IUR Ref	RfC (mg/m³)	RfC Ref	Mutagenic Indicator	Carcinogenic VISL TCR=1E-06 $C_{ia,c}$ (µg/m³)	Noncarcinogenic VISL THQ=0.1 $C_{ia,nc}$ (µg/m³)
	7.23E+08	1.43E+09	25	2.50	CRC	-		-		No	-	-
No (5)	3.98E+08	4.06E+08	25	1.20	CRC	7.80E-06	I	3.00E-02	I	No	1.57E+00	1.31E+01
--	8.37E+06	8.84E+06	25	1.10	CRC	4.90E-05	C	1.00E-03	P	No	2.50E-01	4.38E-01
Yes (80)	4.41E+08	2.63E+08	25	-		3.70E-05	C	-		No	3.31E-01	-
--	6.13E+09	2.21E+09	25	2.00	CRC	3.00E-05	I	2.00E-03	I	No	4.09E-01	8.76E-01
--	1.47E+09	1.27E+09	25	1.30	CRC	-		7.00E-01	I	No	-	3.07E+02
No (100)	7.25E+07	6.33E+07	25	1.30	CRC	-		5.00E-02	P	No	-	2.19E+01
--	4.38E+08	3.37E+08	25	1.30	CRC	-		6.00E+00	I	No	-	2.63E+03
No (600)	1.08E+07	1.22E+07	25	2.20	CRC	-		2.00E-01	H	No	-	8.76E+01
	1.70E+07	1.34E+07	25	1.80	YAWS	-		-		No	-	-
Yes (75)	1.38E+07	8.01E+06	25	1.80	YAWS	1.10E-05	C	8.00E-01	I	No	1.11E+00	3.50E+02
--	1.21E+09	1.16E+09	25	5.40	CRC	1.60E-06	C	-		No	7.67E+00	-
--	1.80E+08	1.96E+08	25	2.00	CRC	5.00E-06	I	3.00E-02	I	No	2.45E+00	1.31E+01
--	4.42E+08	4.38E+08	25	2.00	CRC	-		7.00E-02	P	No	-	3.07E+01
--	3.50E+09	3.05E+09	25	3.80	CRC	-		4.00E+00	P	No	-	1.75E+03
Yes (700)	5.48E+07	5.44E+07	25	0.80	CRC	2.50E-06	C	1.00E+00	I	No	4.91E+00	4.38E+02
--	2.48E+08	2.78E+08	25	1.05	CRC	-		4.00E-01	P	No	-	1.75E+02
--	7.01E+08	6.99E+08	25	1.10	CRC	-		7.00E-01	I	No	-	3.07E+02
--	6.25E+07	6.55E+07	25	1.00	CRC	-		3.00E-02	I	No	-	1.31E+01
--	1.47E+08	3.31E+08	25	2.00	CRC	-		2.00E-01	P	No	-	8.76E+01
--	3.51E+08	5.19E+08	25	1.40	CRC	-		5.00E+00	I	No	-	2.19E+03
--	1.07E+08	1.07E+08	25	1.20	CRC	-		3.00E+00	I	No	-	1.31E+03
--	1.19E+09	1.22E+09	25	2.00	YAWS	2.60E-07	C	3.00E+00	I	No	4.72E+01	1.31E+03
No (5)	1.99E+09	1.73E+09	25	13.00	CRC	1.00E-08	I	6.00E-01	I	Mut	1.23E+03	2.63E+02
--	5.86E+05	5.58E+05	25	0.90	CRC	3.40E-05	C	3.00E-03	I	No	3.61E-01	1.31E+00

Commercial Vapor Intrusion Screening Levels (VISL)

Key: I = IRIS; P = PPRTV; O = OPP; A = ATSDR; C = Cal EPA; X = PPRTV Screening Level; H = HEAST; D = DWSHA; W = TEF applied; E = RPF applied; U = user provided; G = see RSL User's Guide Section 5; CA = cancer; NC = noncancer.

Chemical	CAS Number	Does the chemical meet the definition for volatility? (HLC>1E-5 or VP>1)	Does the chemical have inhalation toxicity data? (IUR and/or RfC)	Is Chemical Sufficiently Volatile and Toxic to Pose Inhalation Risk Via Vapor Intrusion from Soil Source? (C_{vp} > $C_{i,a}$,Target?)	Is Chemical Sufficiently Volatile and Toxic to Pose Inhalation Risk Via Vapor Intrusion from Groundwater Source? (C_{hc} > $C_{i,a}$,Target?)	Target Indoor Air Concentration (TCR=1E-06 or THQ=0.1) MIN($C_{ia,c}$,$C_{ia,nc}$) (µg/m³)	Toxicity Basis	Target Sub-Slab and Near-source Soil Gas Concentration (TCR=1E-06 or THQ=0.1) C_{sg},Target (µg/m³)	Target Groundwater Concentration (TCR=1E-06 or THQ=0.1) C_{gw},Target (µg/L)
Propylene	115-07-1	Yes	Yes	Yes	Yes	1.31E+03	NC	4.38E+04	1.64E+02
Styrene	100-42-5	Yes	Yes	Yes	Yes	4.38E+02	NC	1.46E+04	3.90E+03
Tetrachloroethylene	127-18-4	Yes	Yes	Yes	Yes	1.75E+01	NC	5.84E+02	2.42E+01
Tetrahydrofuran	109-99-9	Yes	Yes	Yes	Yes	8.76E+02	NC	2.92E+04	3.04E+05
Toluene	108-88-3	Yes	Yes	Yes	Yes	2.19E+03	NC	7.30E+04	8.07E+03
Trichlorobenzene, 1,2,4-	120-82-1	Yes	Yes	Yes	Yes	8.76E-01	NC	2.92E+01	1.51E+01
Trichloroethane, 1,1,1-	71-55-6	Yes	Yes	Yes	Yes	2.19E+03	NC	7.30E+04	3.11E+03
Trichloroethylene	79-01-6	Yes	Yes	Yes	Yes	8.76E-01	NC	2.92E+01	2.18E+00
Trimethylbenzene, 1,2,4-	95-63-6	Yes	Yes	Yes	Yes	2.63E+01	NC	8.76E+02	1.04E+02
Trimethylbenzene, 1,3,5-	108-67-8	Yes	Yes	Yes	Yes	2.63E+01	NC	8.76E+02	7.33E+01
Trimethylpentane, 2,2,4-	540-84-1	Yes	No	No Inhal. Tox. Info	No Inhal. Tox. Info	-		-	-
Vinyl Acetate	108-05-4	Yes	Yes	Yes	Yes	8.76E+01	NC	2.92E+03	4.19E+03
Vinyl Chloride	75-01-4	Yes	Yes	Yes	Yes	2.79E+00	CA	9.29E+01	2.45E+00
Xylenes	1330-20-7	Yes	Yes	Yes	Yes	4.38E+01	NC	1.46E+03	1.62E+02

Commercial Vapor Intrusion Screening Levels (VISL)

Key: I = IRIS; P = PPRTV; O = OPP; A = ATSDR; C = Cal EPA; X = PPRTV Screening Level; H = HEAST; D = DWSHA; W = TEF applied; E = RPF applied; U = user provided; G = see RSL User's Guide Section 5; CA = cancer; NC = noncancer.

Is Target Groundwater Concentration < MCL? (C_{gw} < MCL?)	Pure Phase Vapor Concentration C_{vp}\ (25 °C)\ (µg/m³)	Maximum Groundwater Vapor Concentration C_{hc}\ (µg/m³)	Temperature for Maximum Groundwater Vapor Concentration (°C)	Lower Explosive Limit LEL (% by volume)	LEL Ref	IUR (ug/m³)⁻¹	IUR Ref	RfC (mg/m³)	RfC Ref	Mutagenic Indicator	Carcinogenic VISL TCR=1E-06 $C_{ia,c}$ (µg/m³)	Noncarcinogenic VISL THQ=0.1 $C_{ia,nc}$ (µg/m³)
--	1.97E+10	1.60E+09	25	2.00	CRC	-		3.00E+00	C	No	-	1.31E+03
No (100)	3.58E+07	3.49E+07	25	0.90	CRC	-		1.00E+00	I	No	-	4.38E+02
No (5)	1.65E+08	1.49E+08	25	-		2.60E-07	I	4.00E-02	I	No	4.72E+01	1.75E+01
--	6.29E+08	2.88E+09	25	2.00	CRC	-		2.00E+00	I	No	-	8.76E+02
No (1000)	1.41E+08	1.43E+08	25	1.10	CRC	-		5.00E+00	I	No	-	2.19E+03
Yes (70)	4.49E+06	2.84E+06	25	2.50	CRC	-		2.00E-03	P	No	-	8.76E-01
No (200)	8.90E+08	9.07E+08	25	8.00	CRC	-		5.00E+00	I	No	-	2.19E+03
Yes (5)	4.88E+08	5.15E+08	25	8.00	CRC	4.10E-06	I	2.00E-03	I	Mut	2.99E+00	8.76E-01
--	1.36E+07	1.44E+07	25	0.90	CRC	-		6.00E-02	I	No	-	2.63E+01
--	1.60E+07	1.73E+07	25	1.00	CRC	-		6.00E-02	I	No	-	2.63E+01
	3.03E+08	3.03E+08	25	0.90	YAWS	-		-		No	-	-
--	4.17E+08	4.18E+08	25	2.60	CRC	-		2.00E-01	I	No	-	8.76E+01
No (2)	1.00E+10	1.00E+10	25	3.60	CRC	4.40E-06	I	1.00E-01	I	Mut	2.79E+00	4.38E+01
Yes (10000)	4.56E+07	2.87E+07	25	-		-		1.00E-01	I	No	-	4.38E+01

Commercial Vapor Intrusion Risk

Chemical	CAS Number	Site Indoor Air Concentration $C_{i,a}$\ (µg/m³)	VI Carcinogenic Risk CDI (µg/m³)	VI Carcinogenic Risk CR	VI Hazard CDI (mg/m³)	VI Hazard HQ	IUR (ug/m³)⁻¹	IUR Ref	Chronic RfC (mg/m³)	RfC Ref	Temperature (℃)\ for Groundwater Vapor Concentration	Mutagen?
Acetone	67-64-1	-	-	-	-	-	-		-		25	No
Benzene	71-43-2	-	-	-	-	-	7.80E-06	I	3.00E-02	I	25	No
Benzyl Chloride	100-44-7	-	-	-	-	-	4.90E-05	C	1.00E-03	P	25	No
Bromodichloromethane	75-27-4	-	-	-	-	-	3.70E-05	C	-		25	No
Butadiene, 1,3-	106-99-0	-	-	-	-	-	3.00E-05	I	2.00E-03	I	25	No
Carbon Disulfide	75-15-0	-	-	-	-	-	-		7.00E-01	I	25	No
Chlorobenzene	108-90-7	-	-	-	-	-	-		5.00E-02	P	25	No
Cyclohexane	110-82-7	-	-	-	-	-	-		6.00E+00	I	25	No
Dichlorobenzene, 1,2-	95-50-1	-	-	-	-	-	-		2.00E-01	H	25	No
Dichlorobenzene, 1,3-	541-73-1	-	-	-	-	-	-		-		25	No
Dichlorobenzene, 1,4-	106-46-7	-	-	-	-	-	1.10E-05	C	8.00E-01	I	25	No
Dichloroethane, 1,1-	75-34-3	-	-	-	-	-	1.60E-06	C	-		25	No
Dioxane, 1,4-	123-91-1	-	-	-	-	-	5.00E-06	I	3.00E-02	I	25	No
Ethyl Acetate	141-78-6	-	-	-	-	-	-		7.00E-02	P	25	No
Ethyl Chloride	75-00-3	6.90E+00	5.63E-01	-	1.58E-03	3.94E-04	-		4.00E+00	P	25	No
Ethylbenzene	100-41-4	-	-	-	-	-	2.50E-06	C	1.00E+00	I	25	No
Heptane, N-	142-82-5	-	-	-	-	-	-		4.00E-01	P	25	No
Hexane, N-	110-54-3	-	-	-	-	-	-		7.00E-01	I	25	No
Hexanone, 2-	591-78-6	-	-	-	-	-	-		3.00E-02	I	25	No
Isopropanol	67-63-0	-	-	-	-	-	-		2.00E-01	P	25	No
Methyl Ethyl Ketone (2-Butanone)	78-93-3	-	-	-	-	-	-		5.00E+00	I	25	No
Methyl Isobutyl Ketone (4-methyl-2-pentanone)	108-10-1	-	-	-	-	-	-		3.00E+00	I	25	No
Methyl tert-Butyl Ether (MTBE)	1634-04-4	-	-	-	-	-	2.60E-07	C	3.00E+00	I	25	No
Methylene Chloride	75-09-2	-	-	-	-	-	1.00E-08	I	6.00E-01	I	25	Mut
Naphthalene	91-20-3	-	-	-	-	-	3.40E-05	C	3.00E-03	I	25	No
Propylene	115-07-1	-	-	-	-	-	-		3.00E+00	C	25	No
Styrene	100-42-5	-	-	-	-	-	-		1.00E+00	I	25	No
Tetrachloroethylene	127-18-4	-	-	-	-	-	2.60E-07	I	4.00E-02	I	25	No
Tetrahydrofuran	109-99-9	-	-	-	-	-	-		2.00E+00	I	25	No

Commercial Vapor Intrusion Risk

Chemical	CAS Number	Site Indoor Air Concentration $C_{i,a}$\ (µg/m³)	VI Carcinogenic Risk CDI (µg/m³)	VI Carcinogenic Risk CR	VI Hazard CDI (mg/m³)	VI Hazard HQ	IUR (ug/m³)⁻¹	IUR Ref	Chronic RfC (mg/m³)	RfC Ref	Temperature (℃)\ for Groundwater Vapor Concentration	Mutagen?
Toluene	108-88-3	5.10E+00	4.16E-01	-	1.16E-03	2.33E-04	-		5.00E+00	I	25	No
Trichlorobenzene, 1,2,4-	120-82-1	-	-	-	-	-	-		2.00E-03	P	25	No
Trichloroethane, 1,1,1-	71-55-6	-	-	-	-	-	-		5.00E+00	I	25	No
Trichloroethylene	79-01-6	-	-	-	-	-	4.10E-06	I	2.00E-03	I	25	Mut
Trimethylbenzene, 1,2,4-	95-63-6	-	-	-	-	-	-		6.00E-02	I	25	No
Trimethylbenzene, 1,3,5-	108-67-8	-	-	-	-	-	-		6.00E-02	I	25	No
Trimethylpentane, 2,2,4-	540-84-1	-	-	-	-	-	-		-		25	No
Vinyl Acetate	108-05-4	-	-	-	-	-	-		2.00E-01	I	25	No
Vinyl Chloride	75-01-4	-	-	-	-	-	4.40E-06	I	1.00E-01	I	25	Mut
Xylenes	1330-20-7	-	-	-	-	-	-		1.00E-01	I	25	No
**Sum*		-	-	-	-	*6.27E-04*	-		-		-	

Chemical Properties

Chemical	CAS Number	Does the chemical meet the definition for volatility? (HLC>1E-5 or VP>1)	Does the chemical have inhalation toxicity data? (IUR and/or RfC)	MW	MW Ref	Vapor Pressure VP (mm Hg)	VP Ref	S (mg/L)	S Ref	MCL (ug/L)
Acetone	67-64-1	Yes	No	58.08	PHYSPROP	2.32E+02	PHYSPROP	1.00E+06	PHYSPROP	-
Benzene	71-43-2	Yes	Yes	78.12	PHYSPROP	9.48E+01	PHYSPROP	1.79E+03	PHYSPROP	5
Benzyl Chloride	100-44-7	Yes	Yes	126.59	PHYSPROP	1.23E+00	PHYSPROP	5.25E+02	PHYSPROP	-
Bromodichloromethane	75-27-4	Yes	Yes	163.83	PHYSPROP	5.00E+01	PHYSPROP	3.03E+03	PHYSPROP	80
Butadiene, 1,3-	106-99-0	Yes	Yes	54.09	PHYSPROP	2.11E+03	PHYSPROP	7.35E+02	PHYSPROP	-
Carbon Disulfide	75-15-0	Yes	Yes	76.14	PHYSPROP	3.59E+02	PHYSPROP	2.16E+03	PHYSPROP	-
Chlorobenzene	108-90-7	Yes	Yes	112.56	PHYSPROP	1.20E+01	PHYSPROP	4.98E+02	PHYSPROP	100
Cyclohexane	110-82-7	Yes	Yes	84.16	PHYSPROP	9.69E+01	PHYSPROP	5.50E+01	PHYSPROP	-
Dichlorobenzene, 1,2-	95-50-1	Yes	Yes	147.00	PHYSPROP	1.36E+00	PHYSPROP	1.56E+02	PHYSPROP	600
Dichlorobenzene, 1,3-	541-73-1	Yes	No	147.00	PHYSPROP	2.15E+00	PHYSPROP	1.25E+02	PHYSPROP	-
Dichlorobenzene, 1,4-	106-46-7	Yes	Yes	147.00	PHYSPROP	1.74E+00	PHYSPROP	8.13E+01	PHYSPROP	75
Dichloroethane, 1,1-	75-34-3	Yes	Yes	98.96	PHYSPROP	2.27E+02	PHYSPROP	5.04E+03	PHYSPROP	-
Dioxane, 1,4-	123-91-1	Yes	Yes	88.11	PHYSPROP	3.81E+01	PHYSPROP	1.00E+06	PHYSPROP	-
Ethyl Acetate	141-78-6	Yes	Yes	88.11	PHYSPROP	9.32E+01	PHYSPROP	8.00E+04	PHYSPROP	-
Ethyl Chloride	75-00-3	Yes	Yes	64.52	PHYSPROP	1.01E+03	PHYSPROP	6.71E+03	PHYSPROP	-
Ethylbenzene	100-41-4	Yes	Yes	106.17	PHYSPROP	9.60E+00	PHYSPROP	1.69E+02	PHYSPROP	700
Heptane, N-	142-82-5	Yes	Yes	100.21	PHYSPROP	4.60E+01	PHYSPROP	3.40E+00	PHYSPROP	-
Hexane, N-	110-54-3	Yes	Yes	86.18	PHYSPROP	1.51E+02	PHYSPROP	9.50E+00	PHYSPROP	-
Hexanone, 2-	591-78-6	Yes	Yes	100.16	PHYSPROP	1.16E+01	PHYSPROP	1.72E+04	PHYSPROP	-
Isopropanol	67-63-0	Yes	Yes	60.10	PHYSPROP	4.54E+01	PHYSPROP	1.00E+06	PHYSPROP	-
Methyl Ethyl Ketone (2-Butanone)	78-93-3	Yes	Yes	72.11	PHYSPROP	9.06E+01	PHYSPROP	2.23E+05	PHYSPROP	-
Methyl Isobutyl Ketone (4-methyl-2-pentanone)	108-10-1	Yes	Yes	100.16	PHYSPROP	1.99E+01	PHYSPROP	1.90E+04	PHYSPROP	-
Methyl tert-Butyl Ether (MTBE)	1634-04-4	Yes	Yes	88.15	PHYSPROP	2.50E+02	PHYSPROP	5.10E+04	PHYSPROP	-
Methylene Chloride	75-09-2	Yes	Yes	84.93	PHYSPROP	4.35E+02	PHYSPROP	1.30E+04	PHYSPROP	5
Naphthalene	91-20-3	Yes	Yes	128.18	PHYSPROP	8.50E-02	PHYSPROP	3.10E+01	PHYSPROP	-
Propylene	115-07-1	Yes	Yes	42.08	PHYSPROP	8.69E+03	PHYSPROP	2.00E+02	PHYSPROP	-
Styrene	100-42-5	Yes	Yes	104.15	PHYSPROP	6.40E+00	PHYSPROP	3.10E+02	PHYSPROP	100
Tetrachloroethylene	127-18-4	Yes	Yes	165.83	PHYSPROP	1.85E+01	PHYSPROP	2.06E+02	PHYSPROP	5
Tetrahydrofuran	109-99-9	Yes	Yes	72.11	PHYSPROP	1.62E+02	PHYSPROP	1.00E+06	PHYSPROP	-

Chemical Properties

HLC (atm-m ^{3}/mole)	Henry's Law Constant (unitless)	H` and HLC Ref	Henry's Law Constant Used in Calcs (unitless)	Normal Boiling Point BP (K)	BP Ref	Critical Temperature T_c\ (K)	T_c\ Ref	Enthalpy of vaporization at the normal boiling point $\Delta H_{v,b}$\ (cal/mol)	$\Delta H_{v,b}$\ Ref	Lower Explosive Limit LEL (% by volume)	LEL Ref
3.50E-05	1.43E-03	PHYSPROP	1.43E-03	329.15	PHYSPROP	5.08E+02	CRC	6955.07	CRC	2.50	CRC
5.55E-03	2.27E-01	PHYSPROP	2.27E-01	353.15	PHYSPROP	5.62E+02	CRC	7342.26	CRC	1.20	CRC
4.12E-04	1.68E-02	EPI	1.68E-02	452.15	PHYSPROP	6.86E+02	YAWS	8773.26	TOXNET	1.10	CRC
2.12E-03	8.67E-02	PHYSPROP	8.67E-02	363.15	PHYSPROP	5.86E+02	Weast	7800.00	Weast	-	
7.36E-02	3.01E+00	EPI	3.01E+00	268.75	PHYSPROP	4.25E+02	CRC	5370.46	CRC	2.00	CRC
1.44E-02	5.89E-01	PHYSPROP	5.89E-01	319.15	PHYSPROP	5.52E+02	CRC	6391.01	CRC	1.30	CRC
3.11E-03	1.27E-01	PHYSPROP	1.27E-01	404.85	PHYSPROP	6.32E+02	CRC	8410.61	CRC	1.30	CRC
1.50E-01	6.13E+00	PHYSPROP	6.13E+00	353.85	PHYSPROP	5.53E+02	CRC	7163.00	CRC	1.30	CRC
1.92E-03	7.85E-02	PHYSPROP	7.85E-02	453.15	PHYSPROP	7.05E+02	YAWS	9478.97	CRC	2.20	CRC
2.63E-03	1.08E-01	PHYSPROP	1.08E-01	446.15	PHYSPROP	6.86E+02	CRC	9230.40	CRC	1.80	YAWS
2.41E-03	9.85E-02	PHYSPROP	9.85E-02	447.15	PHYSPROP	6.69E+02	CRC	9271.03	CRC	1.80	YAWS
5.62E-03	2.30E-01	PHYSPROP	2.30E-01	330.55	PHYSPROP	5.23E+02	CRC	6895.32	CRC	5.40	CRC
4.80E-06	1.96E-04	PHYSPROP	1.96E-04	374.65	PHYSPROP	5.87E+02	CRC	8164.44	CRC	2.00	CRC
1.34E-04	5.48E-03	PHYSPROP	5.48E-03	350.25	PHYSPROP	5.23E+02	CRC	7633.84	CRC	2.00	CRC
1.11E-02	4.54E-01	PHYSPROP	4.54E-01	285.45	PHYSPROP	4.60E+02	CRC	5891.49	CRC	3.80	CRC
7.88E-03	3.22E-01	PHYSPROP	3.22E-01	409.25	PHYSPROP	6.17E+02	CRC	8501.43	CRC	0.80	CRC
2.00E+00	8.18E+01	EPI	8.18E+01	371.65	PHYSPROP	5.40E+02	CRC	7593.21	CRC	1.05	CRC
1.80E+00	7.36E+01	EPI	7.36E+01	341.85	PHYSPROP	5.08E+02	CRC	6895.32	CRC	1.10	CRC
9.32E-05	3.81E-03	EPI	3.81E-03	400.75	PHYSPROP	5.87E+02	CRC	8687.86	CRC	1.00	CRC
8.10E-06	3.31E-04	PHYSPROP	3.31E-04	355.45	PHYSPROP	5.08E+02	CRC	9524.38	CRC	2.00	CRC
5.69E-05	2.33E-03	PHYSPROP	2.33E-03	352.65	PHYSPROP	5.37E+02	CRC	7480.88	CRC	1.40	CRC
1.38E-04	5.64E-03	EPI	5.64E-03	389.65	PHYSPROP	5.75E+02	CRC	8243.31	CRC	1.20	CRC
5.87E-04	2.40E-02	PHYSPROP	2.40E-02	328.15	PHYSPROP	4.97E+02	CRC	6677.82	CRC	2.00	YAWS
3.25E-03	1.33E-01	PHYSPROP	1.33E-01	313.15	PHYSPROP	5.08E+02	CRC	6706.50	CRC	13.00	CRC
4.40E-04	1.80E-02	PHYSPROP	1.80E-02	491.05	PHYSPROP	7.48E+02	CRC	10325.05	CRC	0.90	CRC
1.96E-01	8.01E+00	PHYSPROP	8.01E+00	225.15	PHYSPROP	3.65E+02	CRC	4402.49	CRC	2.00	CRC
2.75E-03	1.12E-01	PHYSPROP	1.12E-01	418.15	PHYSPROP	6.35E+02	CRC	9249.52	CRC	0.90	CRC
1.77E-02	7.24E-01	PHYSPROP	7.24E-01	394.45	PHYSPROP	6.20E+02	YAWS	8288.72	CRC	-	
7.05E-05	2.88E-03	PHYSPROP	2.88E-03	338.15	PHYSPROP	5.40E+02	CRC	7124.76	CRC	2.00	CRC

Chemical Properties

Chemical	CAS Number	Does the chemical meet the definition for volatility? (HLC>1E-5 or VP>1)	Does the chemical have inhalation toxicity data? (IUR and/or RfC)	MW	MW Ref	Vapor Pressure VP (mm Hg)	VP Ref	S (mg/L)	S Ref	MCL (ug/L)
Toluene	108-88-3	Yes	Yes	92.14	PHYSPROP	2.84E+01	PHYSPROP	5.26E+02	PHYSPROP	1000
Trichlorobenzene, 1,2,4-	120-82-1	Yes	Yes	181.45	PHYSPROP	4.60E-01	PHYSPROP	4.90E+01	PHYSPROP	70
Trichloroethane, 1,1,1-	71-55-6	Yes	Yes	133.41	PHYSPROP	1.24E+02	PHYSPROP	1.29E+03	PHYSPROP	200
Trichloroethylene	79-01-6	Yes	Yes	131.39	PHYSPROP	6.90E+01	PHYSPROP	1.28E+03	PHYSPROP	5
Trimethylbenzene, 1,2,4-	95-63-6	Yes	Yes	120.20	PHYSPROP	2.10E+00	PHYSPROP	5.70E+01	PHYSPROP	-
Trimethylbenzene, 1,3,5-	108-67-8	Yes	Yes	120.20	PHYSPROP	2.48E+00	PHYSPROP	4.82E+01	PHYSPROP	-
Trimethylpentane, 2,2,4-	540-84-1	Yes	No	114.23	PHYSPROP	4.93E+01	PHYSPROP	2.44E+00	PHYSPROP	-
Vinyl Acetate	108-05-4	Yes	Yes	86.09	PHYSPROP	9.02E+01	PHYSPROP	2.00E+04	PHYSPROP	-
Vinyl Chloride	75-01-4	Yes	Yes	62.50	PHYSPROP	2.98E+03	EPI	8.80E+03	PHYSPROP	2
Xylenes	1330-20-7	Yes	Yes	106.17	PHYSPROP	7.99E+00	PHYSPROP	1.06E+02	PHYSPROP	10000

Chemical Properties

HLC (atm-m ^{3}/mole)	Henry's Law Constant (unitless)	H` and HLC Ref	Henry's Law Constant Used in Calcs (unitless)	Normal Boiling Point BP (K)	BP Ref	Critical Temperature T_C\ (K)	T_C\ Ref	Enthalpy of vaporization at the normal boiling point $\Delta H_{v,b}$\ (cal/mol)	$\Delta H_{v,b}$\ Ref	Lower Explosive Limit LEL (% by volume)	LEL Ref
6.64E-03	2.71E-01	PHYSPROP	2.71E-01	383.75	PHYSPROP	5.92E+02	CRC	7930.21	CRC	1.10	CRC
1.42E-03	5.81E-02	PHYSPROP	5.81E-02	486.65	PHYSPROP	7.25E+02	YAWS	10471.00	Weast	2.50	CRC
1.72E-02	7.03E-01	PHYSPROP	7.03E-01	347.15	PHYSPROP	5.45E+02	YAWS	7136.71	CRC	8.00	CRC
9.85E-03	4.03E-01	PHYSPROP	4.03E-01	360.35	PHYSPROP	5.71E+02	YAWS	7504.78	CRC	8.00	CRC
6.16E-03	2.52E-01	PHYSPROP	2.52E-01	442.45	PHYSPROP	6.49E+02	CRC	9368.80	TOXNET	0.90	CRC
8.77E-03	3.59E-01	PHYSPROP	3.59E-01	437.85	PHYSPROP	6.37E+02	CRC	9321.00	TOXNET	1.00	CRC
3.04E+00	1.24E+02	EPI	1.24E+02	372.35	PHYSPROP	5.44E+02	CRC	7358.99	CRC	0.90	YAWS
5.11E-04	2.09E-02	EPI	2.09E-02	345.95	PHYSPROP	5.19E+02	CRC	8269.60	CRC	2.60	CRC
2.78E-02	1.14E+00	PHYSPROP	1.14E+00	259.85	PHYSPROP	4.25E+02	CRC	4971.32	CRC	3.60	CRC
6.63E-03	2.71E-01	PHYSPROP	2.71E-01	411.65	PHYSPROP	6.20E+02	YAWS	8523.00	Weast	-	

North-SS-16

Commercial Air Inputs

Variable	Commercial Air Default Value	Site-Specific Value
AF_{gw} (Attenuation Factor Groundwater) unitless	0.001	0.001
AF_{ss} (Attenuation Factor Sub-Slab) unitless	0.03	0.03
AT_{com} (averaging time - composite worker)	365	365
ED_{com} (exposure duration - composite worker) yr	25	25
EF_{com} (exposure frequency - composite worker) day/yr	250	250
ET_{com} (exposure time - composite worker) hr	8	8
THQ (target hazard quotient) unitless	0.1	0.1
LT (lifetime) yr	70	70
TR (target risk) unitless	1.0E-06	1.0E-06

Chickasaw, AL

North-SS16

Commercial Vapor Intrusion Screening Levels (VISL)

Key: I = IRIS; P = PPRTV; O = OPP; A = ATSDR; C = Cal EPA; X = PPRTV Screening Level; H = HEAST; D = DWSHA; W = TEF applied; E = RPF applied; U = user provided; G = see RSL User's Guide Section 5; CA = cancer; NC = noncancer.

Chemical	CAS Number	Does the chemical meet the definition for volatility? (HLC>1E-5 or VP>1)	Does the chemical have inhalation toxicity data? (IUR and/or RfC)	Is Chemical Sufficiently Volatile and Toxic to Pose Inhalation Risk Via Vapor Intrusion from Soil Source? (C_{vp} > $C_{i,a}$,Target?)	Is Chemical Sufficiently Volatile and Toxic to Pose Inhalation Risk Via Vapor Intrusion from Groundwater Source? (C_{hc} > $C_{i,a}$,Target?)	Target Indoor Air Concentration (TCR=1E-06 or THQ=0.1) MIN($C_{ia,c}$,$C_{ia,nc}$) (µg/m³)	Toxicity Basis	Target Sub-Slab and Near-source Soil Gas Concentration (TCR=1E-06 or THQ=0.1) C_{sg},Target (µg/m³)	Target Groundwater Concentration (TCR=1E-06 or THQ=0.1) C_{gw},Target (µg/L)
Acetone	67-64-1	Yes	No	No Inhal. Tox. Info	No Inhal. Tox. Info	-		-	-
Benzene	71-43-2	Yes	Yes	Yes	Yes	1.57E+00	CA	5.24E+01	6.93E+00
Benzyl Chloride	100-44-7	Yes	Yes	Yes	Yes	2.50E-01	CA	8.34E+00	1.49E+01
Bromodichloromethane	75-27-4	Yes	Yes	Yes	Yes	3.31E-01	CA	1.10E+01	3.82E+00
Butadiene, 1,3-	106-99-0	Yes	Yes	Yes	Yes	4.09E-01	CA	1.36E+01	1.36E-01
Carbon Disulfide	75-15-0	Yes	Yes	Yes	Yes	3.07E+02	NC	1.02E+04	5.21E+02
Chlorobenzene	108-90-7	Yes	Yes	Yes	Yes	2.19E+01	NC	7.30E+02	1.72E+02
Cyclohexane	110-82-7	Yes	Yes	Yes	Yes	2.63E+03	NC	8.76E+04	4.29E+02
Dichlorobenzene, 1,2-	95-50-1	Yes	Yes	Yes	Yes	8.76E+01	NC	2.92E+03	1.12E+03
Dichlorobenzene, 1,3-	541-73-1	Yes	No	No Inhal. Tox. Info	No Inhal. Tox. Info	-		-	-
Dichlorobenzene, 1,4-	106-46-7	Yes	Yes	Yes	Yes	1.11E+00	CA	3.72E+01	1.13E+01
Dichloroethane, 1,1-	75-34-3	Yes	Yes	Yes	Yes	7.67E+00	CA	2.56E+02	3.34E+01
Dioxane, 1,4-	123-91-1	Yes	Yes	Yes	Yes	2.45E+00	CA	8.18E+01	1.25E+04
Ethyl Acetate	141-78-6	Yes	Yes	Yes	Yes	3.07E+01	NC	1.02E+03	5.60E+03
Ethyl Chloride	75-00-3	Yes	Yes	Yes	Yes	1.75E+03	NC	5.84E+04	3.86E+03
Ethylbenzene	100-41-4	Yes	Yes	Yes	Yes	4.91E+00	CA	1.64E+02	1.52E+01
Heptane, N-	142-82-5	Yes	Yes	Yes	Yes	1.75E+02	NC	5.84E+03	2.14E+00
Hexane, N-	110-54-3	Yes	Yes	Yes	Yes	3.07E+02	NC	1.02E+04	4.17E+00
Hexanone, 2-	591-78-6	Yes	Yes	Yes	Yes	1.31E+01	NC	4.38E+02	3.45E+03
Isopropanol	67-63-0	Yes	Yes	Yes	Yes	8.76E+01	NC	2.92E+03	2.65E+05
Methyl Ethyl Ketone (2-Butanone)	78-93-3	Yes	Yes	Yes	Yes	2.19E+03	NC	7.30E+04	9.41E+05
Methyl Isobutyl Ketone (4-methyl-2-pentanone)	108-10-1	Yes	Yes	Yes	Yes	1.31E+03	NC	4.38E+04	2.33E+05
Methyl tert-Butyl Ether (MTBE)	1634-04-4	Yes	Yes	Yes	Yes	4.72E+01	CA	1.57E+03	1.97E+03
Methylene Chloride	75-09-2	Yes	Yes	Yes	Yes	2.63E+02	NC	8.76E+03	1.98E+03
Naphthalene	91-20-3	Yes	Yes	Yes	Yes	3.61E-01	CA	1.20E+01	2.01E+01

Commercial Vapor Intrusion Screening Levels (VISL)

Key: I = IRIS; P = PPRTV; O = OPP; A = ATSDR; C = Cal EPA; X = PPRTV Screening Level; H = HEAST; D = DWSHA; W = TEF applied; E = RPF applied; U = user provided; G = see RSL User's Guide Section 5; CA = cancer; NC = noncancer.

Is Target Groundwater Concentration < MCL? (C_{gw} < MCL?)	Pure Phase Vapor Concentration C_{vp}\ (25 °C)\ (µg/m³)	Maximum Groundwater Vapor Concentration C_{hc}\ (µg/m³)	Temperature for Maximum Groundwater Vapor Concentration (°C)	Lower Explosive Limit LEL (% by volume)	LEL Ref	IUR (ug/m³)⁻¹	IUR Ref	RfC (mg/m³)	RfC Ref	Mutagenic Indicator	Carcinogenic VISL TCR=1E-06 $C_{ia,c}$ (µg/m³)	Noncarcinogenic VISL THQ=0.1 $C_{ia,nc}$ (µg/m³)
	7.23E+08	1.43E+09	25	2.50	CRC	-		-		No	-	-
No (5)	3.98E+08	4.06E+08	25	1.20	CRC	7.80E-06	I	3.00E-02	I	No	1.57E+00	1.31E+01
--	8.37E+06	8.84E+06	25	1.10	CRC	4.90E-05	C	1.00E-03	P	No	2.50E-01	4.38E-01
Yes (80)	4.41E+08	2.63E+08	25	-		3.70E-05	C	-		No	3.31E-01	-
--	6.13E+09	2.21E+09	25	2.00	CRC	3.00E-05	I	2.00E-03	I	No	4.09E-01	8.76E-01
--	1.47E+09	1.27E+09	25	1.30	CRC	-		7.00E-01	I	No	-	3.07E+02
No (100)	7.25E+07	6.33E+07	25	1.30	CRC	-		5.00E-02	P	No	-	2.19E+01
--	4.38E+08	3.37E+08	25	1.30	CRC	-		6.00E+00	I	No	-	2.63E+03
No (600)	1.08E+07	1.22E+07	25	2.20	CRC	-		2.00E-01	H	No	-	8.76E+01
	1.70E+07	1.34E+07	25	1.80	YAWS	-		-		No	-	-
Yes (75)	1.38E+07	8.01E+06	25	1.80	YAWS	1.10E-05	C	8.00E-01	I	No	1.11E+00	3.50E+02
--	1.21E+09	1.16E+09	25	5.40	CRC	1.60E-06	C	-		No	7.67E+00	-
--	1.80E+08	1.96E+08	25	2.00	CRC	5.00E-06	I	3.00E-02	I	No	2.45E+00	1.31E+01
--	4.42E+08	4.38E+08	25	2.00	CRC	-		7.00E-02	P	No	-	3.07E+01
--	3.50E+09	3.05E+09	25	3.80	CRC	-		4.00E+00	P	No	-	1.75E+03
Yes (700)	5.48E+07	5.44E+07	25	0.80	CRC	2.50E-06	C	1.00E+00	I	No	4.91E+00	4.38E+02
--	2.48E+08	2.78E+08	25	1.05	CRC	-		4.00E-01	P	No	-	1.75E+02
--	7.01E+08	6.99E+08	25	1.10	CRC	-		7.00E-01	I	No	-	3.07E+02
--	6.25E+07	6.55E+07	25	1.00	CRC	-		3.00E-02	I	No	-	1.31E+01
--	1.47E+08	3.31E+08	25	2.00	CRC	-		2.00E-01	P	No	-	8.76E+01
--	3.51E+08	5.19E+08	25	1.40	CRC	-		5.00E+00	I	No	-	2.19E+03
--	1.07E+08	1.07E+08	25	1.20	CRC	-		3.00E+00	I	No	-	1.31E+03
--	1.19E+09	1.22E+09	25	2.00	YAWS	2.60E-07	C	3.00E+00	I	No	4.72E+01	1.31E+03
No (5)	1.99E+09	1.73E+09	25	13.00	CRC	1.00E-08	I	6.00E-01	I	Mut	1.23E+03	2.63E+02
--	5.86E+05	5.58E+05	25	0.90	CRC	3.40E-05	C	3.00E-03	I	No	3.61E-01	1.31E+00

Commercial Vapor Intrusion Screening Levels (VISL)

Key: I = IRIS; P = PPRTV; O = OPP; A = ATSDR; C = Cal EPA; X = PPRTV Screening Level; H = HEAST; D = DWSHA; W = TEF applied; E = RPF applied; U = user provided; G = see RSL User's Guide Section 5; CA = cancer; NC = noncancer.

Chemical	CAS Number	Does the chemical meet the definition for volatility? (HLC>1E-5 or VP>1)	Does the chemical have inhalation toxicity data? (IUR and/or RfC)	Is Chemical Sufficiently Volatile and Toxic to Pose Inhalation Risk Via Vapor Intrusion from Soil Source? (C_{vp} > $C_{i,a}$,Target?)	Is Chemical Sufficiently Volatile and Toxic to Pose Inhalation Risk Via Vapor Intrusion from Groundwater Source? (C_{hc} > $C_{i,a}$,Target?)	Target Indoor Air Concentration (TCR=1E-06 or THQ=0.1) MIN($C_{ia,c}$,$C_{ia,nc}$) (µg/m³)	Toxicity Basis	Target Sub-Slab and Near-source Soil Gas Concentration (TCR=1E-06 or THQ=0.1) C_{sg},Target (µg/m³)	Target Groundwater Concentration (TCR=1E-06 or THQ=0.1) C_{gw},Target (µg/L)
Propylene	115-07-1	Yes	Yes	Yes	Yes	1.31E+03	NC	4.38E+04	1.64E+02
Styrene	100-42-5	Yes	Yes	Yes	Yes	4.38E+02	NC	1.46E+04	3.90E+03
Tetrachloroethylene	127-18-4	Yes	Yes	Yes	Yes	1.75E+01	NC	5.84E+02	2.42E+01
Tetrahydrofuran	109-99-9	Yes	Yes	Yes	Yes	8.76E+02	NC	2.92E+04	3.04E+05
Toluene	108-88-3	Yes	Yes	Yes	Yes	2.19E+03	NC	7.30E+04	8.07E+03
Trichlorobenzene, 1,2,4-	120-82-1	Yes	Yes	Yes	Yes	8.76E-01	NC	2.92E+01	1.51E+01
Trichloroethane, 1,1,1-	71-55-6	Yes	Yes	Yes	Yes	2.19E+03	NC	7.30E+04	3.11E+03
Trichloroethylene	79-01-6	Yes	Yes	Yes	Yes	8.76E-01	NC	2.92E+01	2.18E+00
Trimethylbenzene, 1,2,4-	95-63-6	Yes	Yes	Yes	Yes	2.63E+01	NC	8.76E+02	1.04E+02
Trimethylbenzene, 1,3,5-	108-67-8	Yes	Yes	Yes	Yes	2.63E+01	NC	8.76E+02	7.33E+01
Trimethylpentane, 2,2,4-	540-84-1	Yes	No	No Inhal. Tox. Info	No Inhal. Tox. Info	-		-	-
Vinyl Acetate	108-05-4	Yes	Yes	Yes	Yes	8.76E+01	NC	2.92E+03	4.19E+03
Vinyl Chloride	75-01-4	Yes	Yes	Yes	Yes	2.79E+00	CA	9.29E+01	2.45E+00
Xylenes	1330-20-7	Yes	Yes	Yes	Yes	4.38E+01	NC	1.46E+03	1.62E+02

Commercial Vapor Intrusion Screening Levels (VISL)

Key: I = IRIS; P = PPRTV; O = OPP; A = ATSDR; C = Cal EPA; X = PPRTV Screening Level; H = HEAST; D = DWSHA; W = TEF applied; E = RPF applied; U = user provided; G = see RSL User's Guide Section 5; CA = cancer; NC = noncancer.

Is Target Groundwater Concentration < MCL? (C_{gw} < MCL?)	Pure Phase Vapor Concentration C_{vp}\ (25 °C)\ (µg/m³)	Maximum Groundwater Vapor Concentration C_{hc}\ (µg/m³)	Temperature for Maximum Groundwater Vapor Concentration (°C)	Lower Explosive Limit LEL (% by volume)	LEL Ref	IUR (ug/m³)⁻¹	IUR Ref	RfC (mg/m³)	RfC Ref	Mutagenic Indicator	Carcinogenic VISL TCR=1E-06 $C_{ia,c}$ (µg/m³)	Noncarcinogenic VISL THQ=0.1 $C_{ia,nc}$ (µg/m³)
--	1.97E+10	1.60E+09	25	2.00	CRC	-		3.00E+00	C	No	-	1.31E+03
No (100)	3.58E+07	3.49E+07	25	0.90	CRC	-		1.00E+00	I	No	-	4.38E+02
No (5)	1.65E+08	1.49E+08	25	-		2.60E-07	I	4.00E-02	I	No	4.72E+01	1.75E+01
--	6.29E+08	2.88E+09	25	2.00	CRC	-		2.00E+00	I	No	-	8.76E+02
No (1000)	1.41E+08	1.43E+08	25	1.10	CRC	-		5.00E+00	I	No	-	2.19E+03
Yes (70)	4.49E+06	2.84E+06	25	2.50	CRC	-		2.00E-03	P	No	-	8.76E-01
No (200)	8.90E+08	9.07E+08	25	8.00	CRC	-		5.00E+00	I	No	-	2.19E+03
Yes (5)	4.88E+08	5.15E+08	25	8.00	CRC	4.10E-06	I	2.00E-03	I	Mut	2.99E+00	8.76E-01
--	1.36E+07	1.44E+07	25	0.90	CRC	-		6.00E-02	I	No	-	2.63E+01
--	1.60E+07	1.73E+07	25	1.00	CRC	-		6.00E-02	I	No	-	2.63E+01
	3.03E+08	3.03E+08	25	0.90	YAWS	-		-		No	-	-
--	4.17E+08	4.18E+08	25	2.60	CRC	-		2.00E-01	I	No	-	8.76E+01
No (2)	1.00E+10	1.00E+10	25	3.60	CRC	4.40E-06	I	1.00E-01	I	Mut	2.79E+00	4.38E+01
Yes (10000)	4.56E+07	2.87E+07	25	-		-		1.00E-01	I	No	-	4.38E+01

Commercial Vapor Intrusion Risk

Chemical	CAS Number	Site Sub-Slab and Exterior Soil Gas Concentration C_{sg}\ ($\mu g/m^3$)	Site Indoor Air Concentration $C_{i,a}$\ ($\mu g/m^3$)	VI Carcinogenic Risk CDI ($\mu g/m^3$)
Acetone	67-64-1	190	-	-
Benzene	71-43-2	4	1.20E-01	9.78E-03
Benzyl Chloride	100-44-7	-	-	-
Bromodichloromethane	75-27-4	-	-	-
Butadiene, 1,3-	106-99-0	-	-	-
Carbon Disulfide	75-15-0	7.3	2.19E-01	1.79E-02
Chlorobenzene	108-90-7	-	-	-
Cyclohexane	110-82-7	4.6	1.38E-01	1.13E-02
Dichlorobenzene, 1,2-	95-50-1	-	-	-
Dichlorobenzene, 1,3-	541-73-1	-	-	-
Dichlorobenzene, 1,4-	106-46-7	-	-	-
Dichloroethane, 1,1-	75-34-3	-	-	-
Dioxane, 1,4-	123-91-1	-	-	-
Ethyl Acetate	141-78-6	-	-	-
Ethyl Chloride	75-00-3	230	6.90E+00	5.63E-01
Ethylbenzene	100-41-4	8.9	2.67E-01	2.18E-02
Heptane, N-	142-82-5	-	-	-
Hexane, N-	110-54-3	27	8.10E-01	6.60E-02
Hexanone, 2-	591-78-6	5.7	1.71E-01	1.39E-02
Isopropanol	67-63-0	-	-	-
Methyl Ethyl Ketone (2-Butanone)	78-93-3	23	6.90E-01	5.63E-02
Methyl Isobutyl Ketone (4-methyl-2-pentanone)	108-10-1	8.4	2.52E-01	2.05E-02
Methyl tert-Butyl Ether (MTBE)	1634-04-4	-	-	-
Methylene Chloride	75-09-2	26	7.80E-01	6.36E-02
Naphthalene	91-20-3	-	-	-
Propylene	115-07-1	11	3.30E-01	2.69E-02
Styrene	100-42-5	-	-	-
Tetrachloroethylene	127-18-4	-	-	-
Tetrahydrofuran	109-99-9	-	-	-
Toluene	108-88-3	170	5.10E+00	4.16E-01

Commercial Vapor Intrusion Risk

VI Carcinogenic Risk CR	VI Hazard CDI (mg/m³)	VI Hazard HQ	IUR (ug/m³)⁻¹	IUR Ref	Chronic RfC (mg/m³)	RfC Ref	Temperature (℃)\ for Groundwater Vapor Concentration	Mutagen?
-	-	-	-		-		25	No
7.63E-08	2.74E-05	9.13E-04	7.80E-06	I	3.00E-02	I	25	No
-	-	-	4.90E-05	C	1.00E-03	P	25	No
-	-	-	3.70E-05	C	-		25	No
-	-	-	3.00E-05	I	2.00E-03	I	25	No
-	5.00E-05	7.14E-05	-		7.00E-01	I	25	No
-	-	-	-		5.00E-02	P	25	No
-	3.15E-05	5.25E-06	-		6.00E+00	I	25	No
-	-	-	-		2.00E-01	H	25	No
-	-	-	-		-		25	No
-	-	-	1.10E-05	C	8.00E-01	I	25	No
-	-	-	1.60E-06	C	-		25	No
-	-	-	5.00E-06	I	3.00E-02	I	25	No
-	-	-	-		7.00E-02	P	25	No
-	1.58E-03	3.94E-04	-		4.00E+00	P	25	No
5.44E-08	6.10E-05	6.10E-05	2.50E-06	C	1.00E+00	I	25	No
-	-	-	-		4.00E-01	P	25	No
-	1.85E-04	2.64E-04	-		7.00E-01	I	25	No
-	3.90E-05	1.30E-03	-		3.00E-02	I	25	No
-	-	-	-		2.00E-01	P	25	No
-	1.58E-04	3.15E-05	-		5.00E+00	I	25	No
-	5.75E-05	1.92E-05	-		3.00E+00	I	25	No
-	-	-	2.60E-07	C	3.00E+00	I	25	No
6.36E-10	1.78E-04	2.97E-04	1.00E-08	I	6.00E-01	I	25	Mut
-	-	-	3.40E-05	C	3.00E-03	I	25	No
-	7.53E-05	2.51E-05	-		3.00E+00	C	25	No
-	-	-	-		1.00E+00	I	25	No
-	-	-	2.60E-07	I	4.00E-02	I	25	No
-	-	-	-		2.00E+00	I	25	No
-	1.16E-03	2.33E-04	-		5.00E+00	I	25	No

Commercial Vapor Intrusion Risk

Chemical	CAS Number	Site Sub-Slab and Exterior Soil Gas Concentration C_{sg} \ ($\mu g/m^3$)	Site Indoor Air Concentration $C_{i,a}$ \ ($\mu g/m^3$)	VI Carcinogenic Risk CDI ($\mu g/m^3$)
Trichlorobenzene, 1,2,4-	120-82-1	7.2	2.16E-01	1.76E-02
Trichloroethane, 1,1,1-	71-55-6	-	-	-
Trichloroethylene	79-01-6	-	-	-
Trimethylbenzene, 1,2,4-	95-63-6	4.9	1.47E-01	1.20E-02
Trimethylbenzene, 1,3,5-	108-67-8	-	-	-
Trimethylpentane, 2,2,4-	540-84-1	-	-	-
Vinyl Acetate	108-05-4	-	-	-
Vinyl Chloride	75-01-4	-	-	-
Xylenes	1330-20-7	64	1.92E+00	1.57E-01
**Sum*		-	-	-

Commercial Vapor Intrusion Risk

VI Carcinogenic Risk CR	VI Hazard CDI (mg/m³)	VI Hazard HQ	IUR (ug/m³)⁻¹	IUR Ref	Chronic RfC (mg/m³)	RfC Ref	Temperature (℃)\ for Groundwater Vapor Concentration	Mutagen?
-	4.93E-05	2.47E-02	-		2.00E-03	P	25	No
-	-	-	-		5.00E+00	I	25	No
-	-	-	4.10E-06	I	2.00E-03	I	25	Mut
-	3.36E-05	5.59E-04	-		6.00E-02	I	25	No
-	-	-	-		6.00E-02	I	25	No
-	-	-	-		-		25	No
-	-	-	-		2.00E-01	I	25	No
-	-	-	4.40E-06	I	1.00E-01	I	25	Mut
-	4.38E-04	4.38E-03	-		1.00E-01	I	25	No
1.31E-07	-	*3.32E-02*	-		-		-	

Chemical Properties

Chemical	CAS Number	Does the chemical meet the definition for volatility? (HLC>1E-5 or VP>1)	Does the chemical have inhalation toxicity data? (IUR and/or RfC)	MW	MW Ref	Vapor Pressure VP (mm Hg)	VP Ref	S (mg/L)	S Ref	MCL (ug/L)
Acetone	67-64-1	Yes	No	58.08	PHYSPROP	2.32E+02	PHYSPROP	1.00E+06	PHYSPROP	-
Benzene	71-43-2	Yes	Yes	78.12	PHYSPROP	9.48E+01	PHYSPROP	1.79E+03	PHYSPROP	5
Benzyl Chloride	100-44-7	Yes	Yes	126.59	PHYSPROP	1.23E+00	PHYSPROP	5.25E+02	PHYSPROP	-
Bromodichloromethane	75-27-4	Yes	Yes	163.83	PHYSPROP	5.00E+01	PHYSPROP	3.03E+03	PHYSPROP	80
Butadiene, 1,3-	106-99-0	Yes	Yes	54.09	PHYSPROP	2.11E+03	PHYSPROP	7.35E+02	PHYSPROP	-
Carbon Disulfide	75-15-0	Yes	Yes	76.14	PHYSPROP	3.59E+02	PHYSPROP	2.16E+03	PHYSPROP	-
Chlorobenzene	108-90-7	Yes	Yes	112.56	PHYSPROP	1.20E+01	PHYSPROP	4.98E+02	PHYSPROP	100
Cyclohexane	110-82-7	Yes	Yes	84.16	PHYSPROP	9.69E+01	PHYSPROP	5.50E+01	PHYSPROP	-
Dichlorobenzene, 1,2-	95-50-1	Yes	Yes	147.00	PHYSPROP	1.36E+00	PHYSPROP	1.56E+02	PHYSPROP	600
Dichlorobenzene, 1,3-	541-73-1	Yes	No	147.00	PHYSPROP	2.15E+00	PHYSPROP	1.25E+02	PHYSPROP	-
Dichlorobenzene, 1,4-	106-46-7	Yes	Yes	147.00	PHYSPROP	1.74E+00	PHYSPROP	8.13E+01	PHYSPROP	75
Dichloroethane, 1,1-	75-34-3	Yes	Yes	98.96	PHYSPROP	2.27E+02	PHYSPROP	5.04E+03	PHYSPROP	-
Dioxane, 1,4-	123-91-1	Yes	Yes	88.11	PHYSPROP	3.81E+01	PHYSPROP	1.00E+06	PHYSPROP	-
Ethyl Acetate	141-78-6	Yes	Yes	88.11	PHYSPROP	9.32E+01	PHYSPROP	8.00E+04	PHYSPROP	-
Ethyl Chloride	75-00-3	Yes	Yes	64.52	PHYSPROP	1.01E+03	PHYSPROP	6.71E+03	PHYSPROP	-
Ethylbenzene	100-41-4	Yes	Yes	106.17	PHYSPROP	9.60E+00	PHYSPROP	1.69E+02	PHYSPROP	700
Heptane, N-	142-82-5	Yes	Yes	100.21	PHYSPROP	4.60E+01	PHYSPROP	3.40E+00	PHYSPROP	-
Hexane, N-	110-54-3	Yes	Yes	86.18	PHYSPROP	1.51E+02	PHYSPROP	9.50E+00	PHYSPROP	-
Hexanone, 2-	591-78-6	Yes	Yes	100.16	PHYSPROP	1.16E+01	PHYSPROP	1.72E+04	PHYSPROP	-
Isopropanol	67-63-0	Yes	Yes	60.10	PHYSPROP	4.54E+01	PHYSPROP	1.00E+06	PHYSPROP	-
Methyl Ethyl Ketone (2-Butanone)	78-93-3	Yes	Yes	72.11	PHYSPROP	9.06E+01	PHYSPROP	2.23E+05	PHYSPROP	-
Methyl Isobutyl Ketone (4-methyl-2-pentanone)	108-10-1	Yes	Yes	100.16	PHYSPROP	1.99E+01	PHYSPROP	1.90E+04	PHYSPROP	-
Methyl tert-Butyl Ether (MTBE)	1634-04-4	Yes	Yes	88.15	PHYSPROP	2.50E+02	PHYSPROP	5.10E+04	PHYSPROP	-
Methylene Chloride	75-09-2	Yes	Yes	84.93	PHYSPROP	4.35E+02	PHYSPROP	1.30E+04	PHYSPROP	5
Naphthalene	91-20-3	Yes	Yes	128.18	PHYSPROP	8.50E-02	PHYSPROP	3.10E+01	PHYSPROP	-
Propylene	115-07-1	Yes	Yes	42.08	PHYSPROP	8.69E+03	PHYSPROP	2.00E+02	PHYSPROP	-
Styrene	100-42-5	Yes	Yes	104.15	PHYSPROP	6.40E+00	PHYSPROP	3.10E+02	PHYSPROP	100
Tetrachloroethylene	127-18-4	Yes	Yes	165.83	PHYSPROP	1.85E+01	PHYSPROP	2.06E+02	PHYSPROP	5
Tetrahydrofuran	109-99-9	Yes	Yes	72.11	PHYSPROP	1.62E+02	PHYSPROP	1.00E+06	PHYSPROP	-

Chemical Properties

HLC (atm-m³/mole)	Henry's Law Constant (unitless)	H` and HLC Ref	Henry's Law Constant Used in Calcs (unitless)	Normal Boiling Point BP (K)	BP Ref	Critical Temperature T_c\ (K)	T_c\ Ref	Enthalpy of vaporization at the normal boiling point $\Delta H_{v,b}$\ (cal/mol)	$\Delta H_{v,b}$\ Ref	Lower Explosive Limit LEL (% by volume)	LEL Ref
3.50E-05	1.43E-03	PHYSPROP	1.43E-03	329.15	PHYSPROP	5.08E+02	CRC	6955.07	CRC	2.50	CRC
5.55E-03	2.27E-01	PHYSPROP	2.27E-01	353.15	PHYSPROP	5.62E+02	CRC	7342.26	CRC	1.20	CRC
4.12E-04	1.68E-02	EPI	1.68E-02	452.15	PHYSPROP	6.86E+02	YAWS	8773.26	TOXNET	1.10	CRC
2.12E-03	8.67E-02	PHYSPROP	8.67E-02	363.15	PHYSPROP	5.86E+02	Weast	7800.00	Weast	-	
7.36E-02	3.01E+00	EPI	3.01E+00	268.75	PHYSPROP	4.25E+02	CRC	5370.46	CRC	2.00	CRC
1.44E-02	5.89E-01	PHYSPROP	5.89E-01	319.15	PHYSPROP	5.52E+02	CRC	6391.01	CRC	1.30	CRC
3.11E-03	1.27E-01	PHYSPROP	1.27E-01	404.85	PHYSPROP	6.32E+02	CRC	8410.61	CRC	1.30	CRC
1.50E-01	6.13E+00	PHYSPROP	6.13E+00	353.85	PHYSPROP	5.53E+02	CRC	7163.00	CRC	1.30	CRC
1.92E-03	7.85E-02	PHYSPROP	7.85E-02	453.15	PHYSPROP	7.05E+02	YAWS	9478.97	CRC	2.20	CRC
2.63E-03	1.08E-01	PHYSPROP	1.08E-01	446.15	PHYSPROP	6.86E+02	CRC	9230.40	CRC	1.80	YAWS
2.41E-03	9.85E-02	PHYSPROP	9.85E-02	447.15	PHYSPROP	6.69E+02	CRC	9271.03	CRC	1.80	YAWS
5.62E-03	2.30E-01	PHYSPROP	2.30E-01	330.55	PHYSPROP	5.23E+02	CRC	6895.32	CRC	5.40	CRC
4.80E-06	1.96E-04	PHYSPROP	1.96E-04	374.65	PHYSPROP	5.87E+02	CRC	8164.44	CRC	2.00	CRC
1.34E-04	5.48E-03	PHYSPROP	5.48E-03	350.25	PHYSPROP	5.23E+02	CRC	7633.84	CRC	2.00	CRC
1.11E-02	4.54E-01	PHYSPROP	4.54E-01	285.45	PHYSPROP	4.60E+02	CRC	5891.49	CRC	3.80	CRC
7.88E-03	3.22E-01	PHYSPROP	3.22E-01	409.25	PHYSPROP	6.17E+02	CRC	8501.43	CRC	0.80	CRC
2.00E+00	8.18E+01	EPI	8.18E+01	371.65	PHYSPROP	5.40E+02	CRC	7593.21	CRC	1.05	CRC
1.80E+00	7.36E+01	EPI	7.36E+01	341.85	PHYSPROP	5.08E+02	CRC	6895.32	CRC	1.10	CRC
9.32E-05	3.81E-03	EPI	3.81E-03	400.75	PHYSPROP	5.87E+02	CRC	8687.86	CRC	1.00	CRC
8.10E-06	3.31E-04	PHYSPROP	3.31E-04	355.45	PHYSPROP	5.08E+02	CRC	9524.38	CRC	2.00	CRC
5.69E-05	2.33E-03	PHYSPROP	2.33E-03	352.65	PHYSPROP	5.37E+02	CRC	7480.88	CRC	1.40	CRC
1.38E-04	5.64E-03	EPI	5.64E-03	389.65	PHYSPROP	5.75E+02	CRC	8243.31	CRC	1.20	CRC
5.87E-04	2.40E-02	PHYSPROP	2.40E-02	328.15	PHYSPROP	4.97E+02	CRC	6677.82	CRC	2.00	YAWS
3.25E-03	1.33E-01	PHYSPROP	1.33E-01	313.15	PHYSPROP	5.08E+02	CRC	6706.50	CRC	13.00	CRC
4.40E-04	1.80E-02	PHYSPROP	1.80E-02	491.05	PHYSPROP	7.48E+02	CRC	10325.05	CRC	0.90	CRC
1.96E-01	8.01E+00	PHYSPROP	8.01E+00	225.15	PHYSPROP	3.65E+02	CRC	4402.49	CRC	2.00	CRC
2.75E-03	1.12E-01	PHYSPROP	1.12E-01	418.15	PHYSPROP	6.35E+02	CRC	9249.52	CRC	0.90	CRC
1.77E-02	7.24E-01	PHYSPROP	7.24E-01	394.45	PHYSPROP	6.20E+02	YAWS	8288.72	CRC	-	
7.05E-05	2.88E-03	PHYSPROP	2.88E-03	338.15	PHYSPROP	5.40E+02	CRC	7124.76	CRC	2.00	CRC

Chemical Properties

Chemical	CAS Number	Does the chemical meet the definition for volatility? (HLC>1E-5 or VP>1)	Does the chemical have inhalation toxicity data? (IUR and/or RfC)	MW	MW Ref	Vapor Pressure VP (mm Hg)	VP Ref	S (mg/L)	S Ref	MCL (ug/L)
Toluene	108-88-3	Yes	Yes	92.14	PHYSPROP	2.84E+01	PHYSPROP	5.26E+02	PHYSPROP	1000
Trichlorobenzene, 1,2,4-	120-82-1	Yes	Yes	181.45	PHYSPROP	4.60E-01	PHYSPROP	4.90E+01	PHYSPROP	70
Trichloroethane, 1,1,1-	71-55-6	Yes	Yes	133.41	PHYSPROP	1.24E+02	PHYSPROP	1.29E+03	PHYSPROP	200
Trichloroethylene	79-01-6	Yes	Yes	131.39	PHYSPROP	6.90E+01	PHYSPROP	1.28E+03	PHYSPROP	5
Trimethylbenzene, 1,2,4-	95-63-6	Yes	Yes	120.20	PHYSPROP	2.10E+00	PHYSPROP	5.70E+01	PHYSPROP	-
Trimethylbenzene, 1,3,5-	108-67-8	Yes	Yes	120.20	PHYSPROP	2.48E+00	PHYSPROP	4.82E+01	PHYSPROP	-
Trimethylpentane, 2,2,4-	540-84-1	Yes	No	114.23	PHYSPROP	4.93E+01	PHYSPROP	2.44E+00	PHYSPROP	-
Vinyl Acetate	108-05-4	Yes	Yes	86.09	PHYSPROP	9.02E+01	PHYSPROP	2.00E+04	PHYSPROP	-
Vinyl Chloride	75-01-4	Yes	Yes	62.50	PHYSPROP	2.98E+03	EPI	8.80E+03	PHYSPROP	2
Xylenes	1330-20-7	Yes	Yes	106.17	PHYSPROP	7.99E+00	PHYSPROP	1.06E+02	PHYSPROP	10000

Chemical Properties

HLC (atm-m ^{3}/mole)	Henry's Law Constant (unitless)	H` and HLC Ref	Henry's Law Constant Used in Calcs (unitless)	Normal Boiling Point BP (K)	BP Ref	Critical Temperature T_C\ (K)	T_C\ Ref	Enthalpy of vaporization at the normal boiling point $\Delta H_{v,b}$\ (cal/mol)	$\Delta H_{v,b}$\ Ref	Lower Explosive Limit LEL (% by volume)	LEL Ref
6.64E-03	2.71E-01	PHYSPROP	2.71E-01	383.75	PHYSPROP	5.92E+02	CRC	7930.21	CRC	1.10	CRC
1.42E-03	5.81E-02	PHYSPROP	5.81E-02	486.65	PHYSPROP	7.25E+02	YAWS	10471.00	Weast	2.50	CRC
1.72E-02	7.03E-01	PHYSPROP	7.03E-01	347.15	PHYSPROP	5.45E+02	YAWS	7136.71	CRC	8.00	CRC
9.85E-03	4.03E-01	PHYSPROP	4.03E-01	360.35	PHYSPROP	5.71E+02	YAWS	7504.78	CRC	8.00	CRC
6.16E-03	2.52E-01	PHYSPROP	2.52E-01	442.45	PHYSPROP	6.49E+02	CRC	9368.80	TOXNET	0.90	CRC
8.77E-03	3.59E-01	PHYSPROP	3.59E-01	437.85	PHYSPROP	6.37E+02	CRC	9321.00	TOXNET	1.00	CRC
3.04E+00	1.24E+02	EPI	1.24E+02	372.35	PHYSPROP	5.44E+02	CRC	7358.99	CRC	0.90	YAWS
5.11E-04	2.09E-02	EPI	2.09E-02	345.95	PHYSPROP	5.19E+02	CRC	8269.60	CRC	2.60	CRC
2.78E-02	1.14E+00	PHYSPROP	1.14E+00	259.85	PHYSPROP	4.25E+02	CRC	4971.32	CRC	3.60	CRC
6.63E-03	2.71E-01	PHYSPROP	2.71E-01	411.65	PHYSPROP	6.20E+02	YAWS	8523.00	Weast	-	

North-SS-17

Commercial Air Inputs

Chickasaw, AL

North-SS17

Variable	Commercial Air Default Value	Site-Specific Value
AF_{gw} (Attenuation Factor Groundwater) unitless	0.001	0.001
AF_{ss} (Attenuation Factor Sub-Slab) unitless	0.03	0.03
AT_{com} (averaging time - composite worker)	365	365
ED_{com} (exposure duration - composite worker) yr	25	25
EF_{com} (exposure frequency - composite worker) day/yr	250	250
ET_{com} (exposure time - composite worker) hr	8	8
THQ (target hazard quotient) unitless	0.1	0.1
LT (lifetime) yr	70	70
TR (target risk) unitless	1.0E-06	1.0E-06

Commercial Vapor Intrusion Screening Levels (VISL)

Key: I = IRIS; P = PPRTV; O = OPP; A = ATSDR; C = Cal EPA; X = PPRTV Screening Level; H = HEAST; D = DWSHA; W = TEF applied; E = RPF applied; U = user provided; G = see RSL User's Guide Section 5; CA = cancer; NC = noncancer.

Chemical	CAS Number	Does the chemical meet the definition for volatility? (HLC>1E-5 or VP>1)	Does the chemical have inhalation toxicity data? (IUR and/or RfC)	Is Chemical Sufficiently Volatile and Toxic to Pose Inhalation Risk Via Vapor Intrusion from Soil Source? (C_{vp} > $C_{i,a}$,Target?)	Is Chemical Sufficiently Volatile and Toxic to Pose Inhalation Risk Via Vapor Intrusion from Groundwater Source? (C_{hc} > $C_{i,a}$,Target?)	Target Indoor Air Concentration (TCR=1E-06 or THQ=0.1) MIN($C_{ia,c}$,$C_{ia,nc}$) (µg/m³)	Toxicity Basis	Target Sub-Slab and Near-source Soil Gas Concentration (TCR=1E-06 or THQ=0.1) C_{sg},Target (µg/m³)	Target Groundwater Concentration (TCR=1E-06 or THQ=0.1) C_{gw},Target (µg/L)
Acetone	67-64-1	Yes	No	No Inhal. Tox. Info	No Inhal. Tox. Info	-		-	-
Benzene	71-43-2	Yes	Yes	Yes	Yes	1.57E+00	CA	5.24E+01	6.93E+00
Benzyl Chloride	100-44-7	Yes	Yes	Yes	Yes	2.50E-01	CA	8.34E+00	1.49E+01
Bromodichloromethane	75-27-4	Yes	Yes	Yes	Yes	3.31E-01	CA	1.10E+01	3.82E+00
Butadiene, 1,3-	106-99-0	Yes	Yes	Yes	Yes	4.09E-01	CA	1.36E+01	1.36E-01
Carbon Disulfide	75-15-0	Yes	Yes	Yes	Yes	3.07E+02	NC	1.02E+04	5.21E+02
Chlorobenzene	108-90-7	Yes	Yes	Yes	Yes	2.19E+01	NC	7.30E+02	1.72E+02
Chloroform	67-66-3	Yes	Yes	Yes	Yes	5.33E-01	CA	1.78E+01	3.55E+00
Cyclohexane	110-82-7	Yes	Yes	Yes	Yes	2.63E+03	NC	8.76E+04	4.29E+02
Dichlorobenzene, 1,2-	95-50-1	Yes	Yes	Yes	Yes	8.76E+01	NC	2.92E+03	1.12E+03
Dichlorobenzene, 1,3-	541-73-1	Yes	No	No Inhal. Tox. Info	No Inhal. Tox. Info	-		-	-
Dichlorobenzene, 1,4-	106-46-7	Yes	Yes	Yes	Yes	1.11E+00	CA	3.72E+01	1.13E+01
Dichloroethane, 1,1-	75-34-3	Yes	Yes	Yes	Yes	7.67E+00	CA	2.56E+02	3.34E+01
Dioxane, 1,4-	123-91-1	Yes	Yes	Yes	Yes	2.45E+00	CA	8.18E+01	1.25E+04
Ethyl Acetate	141-78-6	Yes	Yes	Yes	Yes	3.07E+01	NC	1.02E+03	5.60E+03
Ethyl Chloride	75-00-3	Yes	Yes	Yes	Yes	1.75E+03	NC	5.84E+04	3.86E+03
Ethylbenzene	100-41-4	Yes	Yes	Yes	Yes	4.91E+00	CA	1.64E+02	1.52E+01
Heptane, N-	142-82-5	Yes	Yes	Yes	Yes	1.75E+02	NC	5.84E+03	2.14E+00
Hexane, N-	110-54-3	Yes	Yes	Yes	Yes	3.07E+02	NC	1.02E+04	4.17E+00
Hexanone, 2-	591-78-6	Yes	Yes	Yes	Yes	1.31E+01	NC	4.38E+02	3.45E+03
Isopropanol	67-63-0	Yes	Yes	Yes	Yes	8.76E+01	NC	2.92E+03	2.65E+05
Methyl Ethyl Ketone (2-Butanone)	78-93-3	Yes	Yes	Yes	Yes	2.19E+03	NC	7.30E+04	9.41E+05
Methyl Isobutyl Ketone (4-methyl-2-pentanone)	108-10-1	Yes	Yes	Yes	Yes	1.31E+03	NC	4.38E+04	2.33E+05
Methyl tert-Butyl Ether (MTBE)	1634-04-4	Yes	Yes	Yes	Yes	4.72E+01	CA	1.57E+03	1.97E+03
Methylene Chloride	75-09-2	Yes	Yes	Yes	Yes	2.63E+02	NC	8.76E+03	1.98E+03

Commercial Vapor Intrusion Screening Levels (VISL)

Key: I = IRIS; P = PPRTV; O = OPP; A = ATSDR; C = Cal EPA; X = PPRTV Screening Level; H = HEAST; D = DWSHA; W = TEF applied; E = RPF applied; U = user provided; G = see RSL User's Guide Section 5; CA = cancer; NC = noncancer.

Is Target Groundwater Concentration < MCL? (C_{gw} < MCL?)	Pure Phase Vapor Concentration C_{vp}\ (25 °C)\ (µg/m³)	Maximum Groundwater Vapor Concentration C_{hc}\ (µg/m³)	Temperature for Maximum Groundwater Vapor Concentration (°C)	Lower Explosive Limit LEL (% by volume)	LEL Ref	IUR (ug/m³)⁻¹	IUR Ref	RfC (mg/m³)	RfC Ref	Mutagenic Indicator	Carcinogenic VISL TCR=1E-06 $C_{ia,c}$ (µg/m³)	Noncarcinogenic VISL THQ=0.1 $C_{ia,nc}$ (µg/m³)
	7.23E+08	1.43E+09	25	2.50	CRC	-		-		No	-	-
No (5)	3.98E+08	4.06E+08	25	1.20	CRC	7.80E-06	I	3.00E-02	I	No	1.57E+00	1.31E+01
--	8.37E+06	8.84E+06	25	1.10	CRC	4.90E-05	C	1.00E-03	P	No	2.50E-01	4.38E-01
Yes (80)	4.41E+08	2.63E+08	25	-		3.70E-05	C	-		No	3.31E-01	-
--	6.13E+09	2.21E+09	25	2.00	CRC	3.00E-05	I	2.00E-03	I	No	4.09E-01	8.76E-01
--	1.47E+09	1.27E+09	25	1.30	CRC	-		7.00E-01	I	No	-	3.07E+02
No (100)	7.25E+07	6.33E+07	25	1.30	CRC	-		5.00E-02	P	No	-	2.19E+01
Yes (80)	1.26E+09	1.19E+09	25	-		2.30E-05	I	1.95E-03	A	No	5.33E-01	8.54E-01
--	4.38E+08	3.37E+08	25	1.30	CRC	-		6.00E+00	I	No	-	2.63E+03
No (600)	1.08E+07	1.22E+07	25	2.20	CRC	-		2.00E-01	H	No	-	8.76E+01
	1.70E+07	1.34E+07	25	1.80	YAWS	-		-		No	-	-
Yes (75)	1.38E+07	8.01E+06	25	1.80	YAWS	1.10E-05	C	8.00E-01	I	No	1.11E+00	3.50E+02
--	1.21E+09	1.16E+09	25	5.40	CRC	1.60E-06	C	-		No	7.67E+00	-
--	1.80E+08	1.96E+08	25	2.00	CRC	5.00E-06	I	3.00E-02	I	No	2.45E+00	1.31E+01
--	4.42E+08	4.38E+08	25	2.00	CRC	-		7.00E-02	P	No	-	3.07E+01
--	3.50E+09	3.05E+09	25	3.80	CRC	-		4.00E+00	P	No	-	1.75E+03
Yes (700)	5.48E+07	5.44E+07	25	0.80	CRC	2.50E-06	C	1.00E+00	I	No	4.91E+00	4.38E+02
--	2.48E+08	2.78E+08	25	1.05	CRC	-		4.00E-01	P	No	-	1.75E+02
--	7.01E+08	6.99E+08	25	1.10	CRC	-		7.00E-01	I	No	-	3.07E+02
--	6.25E+07	6.55E+07	25	1.00	CRC	-		3.00E-02	I	No	-	1.31E+01
--	1.47E+08	3.31E+08	25	2.00	CRC	-		2.00E-01	P	No	-	8.76E+01
--	3.51E+08	5.19E+08	25	1.40	CRC	-		5.00E+00	I	No	-	2.19E+03
--	1.07E+08	1.07E+08	25	1.20	CRC	-		3.00E+00	I	No	-	1.31E+03
--	1.19E+09	1.22E+09	25	2.00	YAWS	2.60E-07	C	3.00E+00	I	No	4.72E+01	1.31E+03
No (5)	1.99E+09	1.73E+09	25	13.00	CRC	1.00E-08	I	6.00E-01	I	Mut	1.23E+03	2.63E+02

Commercial Vapor Intrusion Screening Levels (VISL)

Key: I = IRIS; P = PPRTV; O = OPP; A = ATSDR; C = Cal EPA; X = PPRTV Screening Level; H = HEAST; D = DWSHA; W = TEF applied; E = RPF applied; U = user provided; G = see RSL User's Guide Section 5; CA = cancer; NC = noncancer.

Chemical	CAS Number	Does the chemical meet the definition for volatility? (HLC>1E-5 or VP>1)	Does the chemical have inhalation toxicity data? (IUR and/or RfC)	Is Chemical Sufficiently Volatile and Toxic to Pose Inhalation Risk Via Vapor Intrusion from Soil Source? (C_{vp} > $C_{i,a}$,Target?)	Is Chemical Sufficiently Volatile and Toxic to Pose Inhalation Risk Via Vapor Intrusion from Groundwater Source? (C_{hc} > $C_{i,a}$,Target?)	Target Indoor Air Concentration (TCR=1E-06 or THQ=0.1) MIN($C_{ia,c}$,$C_{ia,nc}$) (µg/m³)	Toxicity Basis	Target Sub-Slab and Near-source Soil Gas Concentration (TCR=1E-06 or THQ=0.1) C_{sg},Target (µg/m³)	Target Groundwater Concentration (TCR=1E-06 or THQ=0.1) C_{gw},Target (µg/L)
Naphthalene	91-20-3	Yes	Yes	Yes	Yes	3.61E-01	CA	1.20E+01	2.01E+01
Propylene	115-07-1	Yes	Yes	Yes	Yes	1.31E+03	NC	4.38E+04	1.64E+02
Styrene	100-42-5	Yes	Yes	Yes	Yes	4.38E+02	NC	1.46E+04	3.90E+03
Tetrachloroethylene	127-18-4	Yes	Yes	Yes	Yes	1.75E+01	NC	5.84E+02	2.42E+01
Tetrahydrofuran	109-99-9	Yes	Yes	Yes	Yes	8.76E+02	NC	2.92E+04	3.04E+05
Toluene	108-88-3	Yes	Yes	Yes	Yes	2.19E+03	NC	7.30E+04	8.07E+03
Trichlorobenzene, 1,2,4-	120-82-1	Yes	Yes	Yes	Yes	8.76E-01	NC	2.92E+01	1.51E+01
Trichloroethane, 1,1,1-	71-55-6	Yes	Yes	Yes	Yes	2.19E+03	NC	7.30E+04	3.11E+03
Trichloroethylene	79-01-6	Yes	Yes	Yes	Yes	8.76E-01	NC	2.92E+01	2.18E+00
Trimethylbenzene, 1,2,4-	95-63-6	Yes	Yes	Yes	Yes	2.63E+01	NC	8.76E+02	1.04E+02
Trimethylbenzene, 1,3,5-	108-67-8	Yes	Yes	Yes	Yes	2.63E+01	NC	8.76E+02	7.33E+01
Trimethylpentane, 2,2,4-	540-84-1	Yes	No	No Inhal. Tox. Info	No Inhal. Tox. Info	-		-	-
Vinyl Acetate	108-05-4	Yes	Yes	Yes	Yes	8.76E+01	NC	2.92E+03	4.19E+03
Vinyl Chloride	75-01-4	Yes	Yes	Yes	Yes	2.79E+00	CA	9.29E+01	2.45E+00
Xylenes	1330-20-7	Yes	Yes	Yes	Yes	4.38E+01	NC	1.46E+03	1.62E+02

Commercial Vapor Intrusion Screening Levels (VISL)

Key: I = IRIS; P = PPRTV; O = OPP; A = ATSDR; C = Cal EPA; X = PPRTV Screening Level; H = HEAST; D = DWSHA; W = TEF applied; E = RPF applied; U = user provided; G = see RSL User's Guide Section 5; CA = cancer; NC = noncancer.

Is Target Groundwater Concentration < MCL? (C_{gw} < MCL?)	Pure Phase Vapor Concentration C_{vp}\ (25 °C)\ (µg/m³)	Maximum Groundwater Vapor Concentration C_{hc}\ (µg/m³)	Temperature for Maximum Groundwater Vapor Concentration (°C)	Lower Explosive Limit LEL (% by volume)	LEL Ref	IUR (ug/m³)⁻¹	IUR Ref	RfC (mg/m³)	RfC Ref	Mutagenic Indicator	Carcinogenic VISL TCR=1E-06 $C_{ia,c}$ (µg/m³)	Noncarcinogenic VISL THQ=0.1 $C_{ia,nc}$ (µg/m³)
--	5.86E+05	5.58E+05	25	0.90	CRC	3.40E-05	C	3.00E-03	I	No	3.61E-01	1.31E+00
--	1.97E+10	1.60E+09	25	2.00	CRC	-		3.00E+00	C	No	-	1.31E+03
No (100)	3.58E+07	3.49E+07	25	0.90	CRC	-		1.00E+00	I	No	-	4.38E+02
No (5)	1.65E+08	1.49E+08	25	-		2.60E-07	I	4.00E-02	I	No	4.72E+01	1.75E+01
--	6.29E+08	2.88E+09	25	2.00	CRC	-		2.00E+00	I	No	-	8.76E+02
No (1000)	1.41E+08	1.43E+08	25	1.10	CRC	-		5.00E+00	I	No	-	2.19E+03
Yes (70)	4.49E+06	2.84E+06	25	2.50	CRC	-		2.00E-03	P	No	-	8.76E-01
No (200)	8.90E+08	9.07E+08	25	8.00	CRC	-		5.00E+00	I	No	-	2.19E+03
Yes (5)	4.88E+08	5.15E+08	25	8.00	CRC	4.10E-06	I	2.00E-03	I	Mut	2.99E+00	8.76E-01
--	1.36E+07	1.44E+07	25	0.90	CRC	-		6.00E-02	I	No	-	2.63E+01
--	1.60E+07	1.73E+07	25	1.00	CRC	-		6.00E-02	I	No	-	2.63E+01
	3.03E+08	3.03E+08	25	0.90	YAWS	-		-		No	-	-
--	4.17E+08	4.18E+08	25	2.60	CRC	-		2.00E-01	I	No	-	8.76E+01
No (2)	1.00E+10	1.00E+10	25	3.60	CRC	4.40E-06	I	1.00E-01	I	Mut	2.79E+00	4.38E+01
Yes (10000)	4.56E+07	2.87E+07	25	-		-		1.00E-01	I	No	-	4.38E+01

Commercial Vapor Intrusion Risk

Chemical	CAS Number	Site Sub-Slab and Exterior Soil Gas Concentration C_{sg}\ (μg/m³)	Site Indoor Air Concentration $C_{i,a}$\ (μg/m³)	VI Carcinogenic Risk CDI (μg/m³)
Acetone	67-64-1	220	-	-
Benzene	71-43-2	7.9	2.37E-01	1.93E-02
Benzyl Chloride	100-44-7	-	-	-
Bromodichloromethane	75-27-4	-	-	-
Butadiene, 1,3-	106-99-0	-	-	-
Carbon Disulfide	75-15-0	7.2	2.16E-01	1.76E-02
Chlorobenzene	108-90-7	-	-	-
Chloroform	67-66-3	7.7	2.31E-01	1.88E-02
Cyclohexane	110-82-7	17	5.10E-01	4.16E-02
Dichlorobenzene, 1,2-	95-50-1	-	-	-
Dichlorobenzene, 1,3-	541-73-1	-	-	-
Dichlorobenzene, 1,4-	106-46-7	-	-	-
Dichloroethane, 1,1-	75-34-3	-	-	-
Dioxane, 1,4-	123-91-1	-	-	-
Ethyl Acetate	141-78-6	-	-	-
Ethyl Chloride	75-00-3	11	3.30E-01	2.69E-02
Ethylbenzene	100-41-4	49	1.47E+00	1.20E-01
Heptane, N-	142-82-5	10	3.00E-01	2.45E-02
Hexane, N-	110-54-3	30	9.00E-01	7.34E-02
Hexanone, 2-	591-78-6	-	-	-
Isopropanol	67-63-0	13	3.90E-01	3.18E-02
Methyl Ethyl Ketone (2-Butanone)	78-93-3	27	8.10E-01	6.60E-02
Methyl Isobutyl Ketone (4-methyl-2-pentanone)	108-10-1	34	1.02E+00	8.32E-02
Methyl tert-Butyl Ether (MTBE)	1634-04-4	-	-	-
Methylene Chloride	75-09-2	-	-	-
Naphthalene	91-20-3	-	-	-
Propylene	115-07-1	48	1.44E+00	1.17E-01
Styrene	100-42-5	6.4	1.92E-01	1.57E-02
Tetrachloroethylene	127-18-4	-	-	-
Tetrahydrofuran	109-99-9	5.3	1.59E-01	1.30E-02

Commercial Vapor Intrusion Risk

VI Carcinogenic Risk CR	VI Hazard CDI (mg/m³)	VI Hazard HQ	IUR (ug/m³)⁻¹	IUR Ref	Chronic RfC (mg/m³)	RfC Ref	Temperature (℃)\ for Groundwater Vapor Concentration	Mutagen?
-	-	-	-		-		25	No
1.51E-07	5.41E-05	1.80E-03	7.80E-06	I	3.00E-02	I	25	No
-	-	-	4.90E-05	C	1.00E-03	P	25	No
-	-	-	3.70E-05	C	-		25	No
-	-	-	3.00E-05	I	2.00E-03	I	25	No
-	4.93E-05	7.05E-05	-		7.00E-01	I	25	No
-	-	-	-		5.00E-02	P	25	No
4.33E-07	5.27E-05	2.70E-02	2.30E-05	I	1.95E-03	A	25	No
-	1.16E-04	1.94E-05	-		6.00E+00	I	25	No
-	-	-	-		2.00E-01	H	25	No
-	-	-	-		-		25	No
-	-	-	1.10E-05	C	8.00E-01	I	25	No
-	-	-	1.60E-06	C	-		25	No
-	-	-	5.00E-06	I	3.00E-02	I	25	No
-	-	-	-		7.00E-02	P	25	No
-	7.53E-05	1.88E-05	-		4.00E+00	P	25	No
3.00E-07	3.36E-04	3.36E-04	2.50E-06	C	1.00E+00	I	25	No
-	6.85E-05	1.71E-04	-		4.00E-01	P	25	No
-	2.05E-04	2.94E-04	-		7.00E-01	I	25	No
-	-	-	-		3.00E-02	I	25	No
-	8.90E-05	4.45E-04	-		2.00E-01	P	25	No
-	1.85E-04	3.70E-05	-		5.00E+00	I	25	No
-	2.33E-04	7.76E-05	-		3.00E+00	I	25	No
-	-	-	2.60E-07	C	3.00E+00	I	25	No
-	-	-	1.00E-08	I	6.00E-01	I	25	Mut
-	-	-	3.40E-05	C	3.00E-03	I	25	No
-	3.29E-04	1.10E-04	-		3.00E+00	C	25	No
-	4.38E-05	4.38E-05	-		1.00E+00	I	25	No
-	-	-	2.60E-07	I	4.00E-02	I	25	No
-	3.63E-05	1.82E-05	-		2.00E+00	I	25	No

Commercial Vapor Intrusion Risk

Chemical	CAS Number	Site Sub-Slab and Exterior Soil Gas Concentration C_{sg} \ ($\mu g/m^3$)	Site Indoor Air Concentration $C_{i,a}$ \ ($\mu g/m^3$)	VI Carcinogenic Risk CDI ($\mu g/m^3$)
Toluene	108-88-3	19	5.70E-01	4.65E-02
Trichlorobenzene, 1,2,4-	120-82-1	-	-	-
Trichloroethane, 1,1,1-	71-55-6	-	-	-
Trichloroethylene	79-01-6	-	-	-
Trimethylbenzene, 1,2,4-	95-63-6	-	-	-
Trimethylbenzene, 1,3,5-	108-67-8	-	-	-
Trimethylpentane, 2,2,4-	540-84-1	-	-	-
Vinyl Acetate	108-05-4	7.9	2.37E-01	1.93E-02
Vinyl Chloride	75-01-4	-	-	-
Xylenes	1330-20-7	390	1.17E+01	9.54E-01
**Sum*		-	-	-

Commercial Vapor Intrusion Risk

VI Carcinogenic Risk CR	VI Hazard CDI (mg/m³)	VI Hazard HQ	IUR (ug/m³)⁻¹	IUR Ref	Chronic RfC (mg/m³)	RfC Ref	Temperature (℃)\ for Groundwater Vapor Concentration	Mutagen?
-	1.30E-04	2.60E-05	-		5.00E+00	I	25	No
-	-	-	-		2.00E-03	P	25	No
-	-	-	-		5.00E+00	I	25	No
-	-	-	4.10E-06	I	2.00E-03	I	25	Mut
-	-	-	-		6.00E-02	I	25	No
-	-	-	-		6.00E-02	I	25	No
-	-	-	-		-		25	No
-	5.41E-05	2.71E-04	-		2.00E-01	I	25	No
-	-	-	4.40E-06	I	1.00E-01	I	25	Mut
-	2.67E-03	2.67E-02	-		1.00E-01	I	25	No
8.84E-07	-	*5.75E-02*	-		-		-	

Chemical Properties

Chemical	CAS Number	Does the chemical meet the definition for volatility? (HLC>1E-5 or VP>1)	Does the chemical have inhalation toxicity data? (IUR and/or RfC)	MW	MW Ref	Vapor Pressure VP (mm Hg)	VP Ref	S (mg/L)	S Ref	MCL (ug/L)
Acetone	67-64-1	Yes	No	58.08	PHYSPROP	2.32E+02	PHYSPROP	1.00E+06	PHYSPROP	-
Benzene	71-43-2	Yes	Yes	78.12	PHYSPROP	9.48E+01	PHYSPROP	1.79E+03	PHYSPROP	5
Benzyl Chloride	100-44-7	Yes	Yes	126.59	PHYSPROP	1.23E+00	PHYSPROP	5.25E+02	PHYSPROP	-
Bromodichloromethane	75-27-4	Yes	Yes	163.83	PHYSPROP	5.00E+01	PHYSPROP	3.03E+03	PHYSPROP	80
Butadiene, 1,3-	106-99-0	Yes	Yes	54.09	PHYSPROP	2.11E+03	PHYSPROP	7.35E+02	PHYSPROP	-
Carbon Disulfide	75-15-0	Yes	Yes	76.14	PHYSPROP	3.59E+02	PHYSPROP	2.16E+03	PHYSPROP	-
Chlorobenzene	108-90-7	Yes	Yes	112.56	PHYSPROP	1.20E+01	PHYSPROP	4.98E+02	PHYSPROP	100
Chloroform	67-66-3	Yes	Yes	119.38	PHYSPROP	1.97E+02	PHYSPROP	7.95E+03	PHYSPROP	80
Cyclohexane	110-82-7	Yes	Yes	84.16	PHYSPROP	9.69E+01	PHYSPROP	5.50E+01	PHYSPROP	-
Dichlorobenzene, 1,2-	95-50-1	Yes	Yes	147.00	PHYSPROP	1.36E+00	PHYSPROP	1.56E+02	PHYSPROP	600
Dichlorobenzene, 1,3-	541-73-1	Yes	No	147.00	PHYSPROP	2.15E+00	PHYSPROP	1.25E+02	PHYSPROP	-
Dichlorobenzene, 1,4-	106-46-7	Yes	Yes	147.00	PHYSPROP	1.74E+00	PHYSPROP	8.13E+01	PHYSPROP	75
Dichloroethane, 1,1-	75-34-3	Yes	Yes	98.96	PHYSPROP	2.27E+02	PHYSPROP	5.04E+03	PHYSPROP	-
Dioxane, 1,4-	123-91-1	Yes	Yes	88.11	PHYSPROP	3.81E+01	PHYSPROP	1.00E+06	PHYSPROP	-
Ethyl Acetate	141-78-6	Yes	Yes	88.11	PHYSPROP	9.32E+01	PHYSPROP	8.00E+04	PHYSPROP	-
Ethyl Chloride	75-00-3	Yes	Yes	64.52	PHYSPROP	1.01E+03	PHYSPROP	6.71E+03	PHYSPROP	-
Ethylbenzene	100-41-4	Yes	Yes	106.17	PHYSPROP	9.60E+00	PHYSPROP	1.69E+02	PHYSPROP	700
Heptane, N-	142-82-5	Yes	Yes	100.21	PHYSPROP	4.60E+01	PHYSPROP	3.40E+00	PHYSPROP	-
Hexane, N-	110-54-3	Yes	Yes	86.18	PHYSPROP	1.51E+02	PHYSPROP	9.50E+00	PHYSPROP	-
Hexanone, 2-	591-78-6	Yes	Yes	100.16	PHYSPROP	1.16E+01	PHYSPROP	1.72E+04	PHYSPROP	-
Isopropanol	67-63-0	Yes	Yes	60.10	PHYSPROP	4.54E+01	PHYSPROP	1.00E+06	PHYSPROP	-
Methyl Ethyl Ketone (2-Butanone)	78-93-3	Yes	Yes	72.11	PHYSPROP	9.06E+01	PHYSPROP	2.23E+05	PHYSPROP	-
Methyl Isobutyl Ketone (4-methyl-2-pentanone)	108-10-1	Yes	Yes	100.16	PHYSPROP	1.99E+01	PHYSPROP	1.90E+04	PHYSPROP	-
Methyl tert-Butyl Ether (MTBE)	1634-04-4	Yes	Yes	88.15	PHYSPROP	2.50E+02	PHYSPROP	5.10E+04	PHYSPROP	-
Methylene Chloride	75-09-2	Yes	Yes	84.93	PHYSPROP	4.35E+02	PHYSPROP	1.30E+04	PHYSPROP	5
Naphthalene	91-20-3	Yes	Yes	128.18	PHYSPROP	8.50E-02	PHYSPROP	3.10E+01	PHYSPROP	-
Propylene	115-07-1	Yes	Yes	42.08	PHYSPROP	8.69E+03	PHYSPROP	2.00E+02	PHYSPROP	-
Styrene	100-42-5	Yes	Yes	104.15	PHYSPROP	6.40E+00	PHYSPROP	3.10E+02	PHYSPROP	100
Tetrachloroethylene	127-18-4	Yes	Yes	165.83	PHYSPROP	1.85E+01	PHYSPROP	2.06E+02	PHYSPROP	5

Chemical Properties

HLC (atm-m³/mole)	Henry's Law Constant (unitless)	H` and HLC Ref	Henry's Law Constant Used in Calcs (unitless)	Normal Boiling Point BP (K)	BP Ref	Critical Temperature T_c\ (K)	T_c\ Ref	Enthalpy of vaporization at the normal boiling point $\Delta H_{v,b}$\ (cal/mol)	$\Delta H_{v,b}$\ Ref	Lower Explosive Limit LEL (% by volume)	LEL Ref
3.50E-05	1.43E-03	PHYSPROP	1.43E-03	329.15	PHYSPROP	5.08E+02	CRC	6955.07	CRC	2.50	CRC
5.55E-03	2.27E-01	PHYSPROP	2.27E-01	353.15	PHYSPROP	5.62E+02	CRC	7342.26	CRC	1.20	CRC
4.12E-04	1.68E-02	EPI	1.68E-02	452.15	PHYSPROP	6.86E+02	YAWS	8773.26	TOXNET	1.10	CRC
2.12E-03	8.67E-02	PHYSPROP	8.67E-02	363.15	PHYSPROP	5.86E+02	Weast	7800.00	Weast	-	
7.36E-02	3.01E+00	EPI	3.01E+00	268.75	PHYSPROP	4.25E+02	CRC	5370.46	CRC	2.00	CRC
1.44E-02	5.89E-01	PHYSPROP	5.89E-01	319.15	PHYSPROP	5.52E+02	CRC	6391.01	CRC	1.30	CRC
3.11E-03	1.27E-01	PHYSPROP	1.27E-01	404.85	PHYSPROP	6.32E+02	CRC	8410.61	CRC	1.30	CRC
3.67E-03	1.50E-01	PHYSPROP	1.50E-01	334.25	PHYSPROP	5.36E+02	CRC	6988.53	CRC	-	
1.50E-01	6.13E+00	PHYSPROP	6.13E+00	353.85	PHYSPROP	5.53E+02	CRC	7163.00	CRC	1.30	CRC
1.92E-03	7.85E-02	PHYSPROP	7.85E-02	453.15	PHYSPROP	7.05E+02	YAWS	9478.97	CRC	2.20	CRC
2.63E-03	1.08E-01	PHYSPROP	1.08E-01	446.15	PHYSPROP	6.86E+02	CRC	9230.40	CRC	1.80	YAWS
2.41E-03	9.85E-02	PHYSPROP	9.85E-02	447.15	PHYSPROP	6.69E+02	CRC	9271.03	CRC	1.80	YAWS
5.62E-03	2.30E-01	PHYSPROP	2.30E-01	330.55	PHYSPROP	5.23E+02	CRC	6895.32	CRC	5.40	CRC
4.80E-06	1.96E-04	PHYSPROP	1.96E-04	374.65	PHYSPROP	5.87E+02	CRC	8164.44	CRC	2.00	CRC
1.34E-04	5.48E-03	PHYSPROP	5.48E-03	350.25	PHYSPROP	5.23E+02	CRC	7633.84	CRC	2.00	CRC
1.11E-02	4.54E-01	PHYSPROP	4.54E-01	285.45	PHYSPROP	4.60E+02	CRC	5891.49	CRC	3.80	CRC
7.88E-03	3.22E-01	PHYSPROP	3.22E-01	409.25	PHYSPROP	6.17E+02	CRC	8501.43	CRC	0.80	CRC
2.00E+00	8.18E+01	EPI	8.18E+01	371.65	PHYSPROP	5.40E+02	CRC	7593.21	CRC	1.05	CRC
1.80E+00	7.36E+01	EPI	7.36E+01	341.85	PHYSPROP	5.08E+02	CRC	6895.32	CRC	1.10	CRC
9.32E-05	3.81E-03	EPI	3.81E-03	400.75	PHYSPROP	5.87E+02	CRC	8687.86	CRC	1.00	CRC
8.10E-06	3.31E-04	PHYSPROP	3.31E-04	355.45	PHYSPROP	5.08E+02	CRC	9524.38	CRC	2.00	CRC
5.69E-05	2.33E-03	PHYSPROP	2.33E-03	352.65	PHYSPROP	5.37E+02	CRC	7480.88	CRC	1.40	CRC
1.38E-04	5.64E-03	EPI	5.64E-03	389.65	PHYSPROP	5.75E+02	CRC	8243.31	CRC	1.20	CRC
5.87E-04	2.40E-02	PHYSPROP	2.40E-02	328.15	PHYSPROP	4.97E+02	CRC	6677.82	CRC	2.00	YAWS
3.25E-03	1.33E-01	PHYSPROP	1.33E-01	313.15	PHYSPROP	5.08E+02	CRC	6706.50	CRC	13.00	CRC
4.40E-04	1.80E-02	PHYSPROP	1.80E-02	491.05	PHYSPROP	7.48E+02	CRC	10325.05	CRC	0.90	CRC
1.96E-01	8.01E+00	PHYSPROP	8.01E+00	225.15	PHYSPROP	3.65E+02	CRC	4402.49	CRC	2.00	CRC
2.75E-03	1.12E-01	PHYSPROP	1.12E-01	418.15	PHYSPROP	6.35E+02	CRC	9249.52	CRC	0.90	CRC
1.77E-02	7.24E-01	PHYSPROP	7.24E-01	394.45	PHYSPROP	6.20E+02	YAWS	8288.72	CRC	-	

Chemical Properties

Chemical	CAS Number	Does the chemical meet the definition for volatility? (HLC>1E-5 or VP>1)	Does the chemical have inhalation toxicity data? (IUR and/or RfC)	MW	MW Ref	Vapor Pressure VP (mm Hg)	VP Ref	S (mg/L)	S Ref	MCL (ug/L)
Tetrahydrofuran	109-99-9	Yes	Yes	72.11	PHYSPROP	1.62E+02	PHYSPROP	1.00E+06	PHYSPROP	-
Toluene	108-88-3	Yes	Yes	92.14	PHYSPROP	2.84E+01	PHYSPROP	5.26E+02	PHYSPROP	1000
Trichlorobenzene, 1,2,4-	120-82-1	Yes	Yes	181.45	PHYSPROP	4.60E-01	PHYSPROP	4.90E+01	PHYSPROP	70
Trichloroethane, 1,1,1-	71-55-6	Yes	Yes	133.41	PHYSPROP	1.24E+02	PHYSPROP	1.29E+03	PHYSPROP	200
Trichloroethylene	79-01-6	Yes	Yes	131.39	PHYSPROP	6.90E+01	PHYSPROP	1.28E+03	PHYSPROP	5
Trimethylbenzene, 1,2,4-	95-63-6	Yes	Yes	120.20	PHYSPROP	2.10E+00	PHYSPROP	5.70E+01	PHYSPROP	-
Trimethylbenzene, 1,3,5-	108-67-8	Yes	Yes	120.20	PHYSPROP	2.48E+00	PHYSPROP	4.82E+01	PHYSPROP	-
Trimethylpentane, 2,2,4-	540-84-1	Yes	No	114.23	PHYSPROP	4.93E+01	PHYSPROP	2.44E+00	PHYSPROP	-
Vinyl Acetate	108-05-4	Yes	Yes	86.09	PHYSPROP	9.02E+01	PHYSPROP	2.00E+04	PHYSPROP	-
Vinyl Chloride	75-01-4	Yes	Yes	62.50	PHYSPROP	2.98E+03	EPI	8.80E+03	PHYSPROP	2
Xylenes	1330-20-7	Yes	Yes	106.17	PHYSPROP	7.99E+00	PHYSPROP	1.06E+02	PHYSPROP	10000

Chemical Properties

HLC (atm-m ^{3}/mole)	Henry's Law Constant (unitless)	H` and HLC Ref	Henry's Law Constant Used in Calcs (unitless)	Normal Boiling Point BP (K)	BP Ref	Critical Temperature T_c\ (K)	T_c\ Ref	Enthalpy of vaporization at the normal boiling point $\Delta H_{v,b}$\ (cal/mol)	$\Delta H_{v,b}$\ Ref	Lower Explosive Limit LEL (% by volume)	LEL Ref
7.05E-05	2.88E-03	PHYSPROP	2.88E-03	338.15	PHYSPROP	5.40E+02	CRC	7124.76	CRC	2.00	CRC
6.64E-03	2.71E-01	PHYSPROP	2.71E-01	383.75	PHYSPROP	5.92E+02	CRC	7930.21	CRC	1.10	CRC
1.42E-03	5.81E-02	PHYSPROP	5.81E-02	486.65	PHYSPROP	7.25E+02	YAWS	10471.00	Weast	2.50	CRC
1.72E-02	7.03E-01	PHYSPROP	7.03E-01	347.15	PHYSPROP	5.45E+02	YAWS	7136.71	CRC	8.00	CRC
9.85E-03	4.03E-01	PHYSPROP	4.03E-01	360.35	PHYSPROP	5.71E+02	YAWS	7504.78	CRC	8.00	CRC
6.16E-03	2.52E-01	PHYSPROP	2.52E-01	442.45	PHYSPROP	6.49E+02	CRC	9368.80	TOXNET	0.90	CRC
8.77E-03	3.59E-01	PHYSPROP	3.59E-01	437.85	PHYSPROP	6.37E+02	CRC	9321.00	TOXNET	1.00	CRC
3.04E+00	1.24E+02	EPI	1.24E+02	372.35	PHYSPROP	5.44E+02	CRC	7358.99	CRC	0.90	YAWS
5.11E-04	2.09E-02	EPI	2.09E-02	345.95	PHYSPROP	5.19E+02	CRC	8269.60	CRC	2.60	CRC
2.78E-02	1.14E+00	PHYSPROP	1.14E+00	259.85	PHYSPROP	4.25E+02	CRC	4971.32	CRC	3.60	CRC
6.63E-03	2.71E-01	PHYSPROP	2.71E-01	411.65	PHYSPROP	6.20E+02	YAWS	8523.00	Weast	-	

North-SS-18

Commercial Air Inputs

Variable	Commercial Air Default Value	Site-Specific Value
AF_{gw} (Attenuation Factor Groundwater) unitless	0.001	0.001
AF_{ss} (Attenuation Factor Sub-Slab) unitless	0.03	0.03
AT_{com} (averaging time - composite worker)	365	365
ED_{com} (exposure duration - composite worker) yr	25	25
EF_{com} (exposure frequency - composite worker) day/yr	250	250
ET_{com} (exposure time - composite worker) hr	8	8
THQ (target hazard quotient) unitless	0.1	0.1
LT (lifetime) yr	70	70
TR (target risk) unitless	1.0E-06	1.0E-06

Chickasaw, AL

North-SS18

Commercial Vapor Intrusion Screening Levels (VISL)

Key: I = IRIS; P = PPRTV; O = OPP; A = ATSDR; C = Cal EPA; X = PPRTV Screening Level; H = HEAST; D = DWSHA; W = TEF applied; E = RPF applied; U = user provided; G = see RSL User's Guide Section 5; CA = cancer; NC = noncancer.

Chemical	CAS Number	Does the chemical meet the definition for volatility? (HLC>1E-5 or VP>1)	Does the chemical have inhalation toxicity data? (IUR and/or RfC)	Is Chemical Sufficiently Volatile and Toxic to Pose Inhalation Risk Via Vapor Intrusion from Soil Source? (C_{vp} > $C_{i,a}$,Target?)	Is Chemical Sufficiently Volatile and Toxic to Pose Inhalation Risk Via Vapor Intrusion from Groundwater Source? (C_{hc} > $C_{i,a}$,Target?)	Target Indoor Air Concentration (TCR=1E-06 or THQ=0.1) MIN($C_{ia,c}$,$C_{ia,nc}$) (µg/m³)	Toxicity Basis	Target Sub-Slab and Near-source Soil Gas Concentration (TCR=1E-06 or THQ=0.1) C_{sg},Target (µg/m³)	Target Groundwater Concentration (TCR=1E-06 or THQ=0.1) C_{gw},Target (µg/L)
Acetone	67-64-1	Yes	No	No Inhal. Tox. Info	No Inhal. Tox. Info	-		-	-
Benzene	71-43-2	Yes	Yes	Yes	Yes	1.57E+00	CA	5.24E+01	6.93E+00
Benzyl Chloride	100-44-7	Yes	Yes	Yes	Yes	2.50E-01	CA	8.34E+00	1.49E+01
Bromodichloromethane	75-27-4	Yes	Yes	Yes	Yes	3.31E-01	CA	1.10E+01	3.82E+00
Butadiene, 1,3-	106-99-0	Yes	Yes	Yes	Yes	4.09E-01	CA	1.36E+01	1.36E-01
Carbon Disulfide	75-15-0	Yes	Yes	Yes	Yes	3.07E+02	NC	1.02E+04	5.21E+02
Chlorobenzene	108-90-7	Yes	Yes	Yes	Yes	2.19E+01	NC	7.30E+02	1.72E+02
Chloroform	67-66-3	Yes	Yes	Yes	Yes	5.33E-01	CA	1.78E+01	3.55E+00
Cyclohexane	110-82-7	Yes	Yes	Yes	Yes	2.63E+03	NC	8.76E+04	4.29E+02
Dichlorobenzene, 1,2-	95-50-1	Yes	Yes	Yes	Yes	8.76E+01	NC	2.92E+03	1.12E+03
Dichlorobenzene, 1,3-	541-73-1	Yes	No	No Inhal. Tox. Info	No Inhal. Tox. Info	-		-	-
Dichlorobenzene, 1,4-	106-46-7	Yes	Yes	Yes	Yes	1.11E+00	CA	3.72E+01	1.13E+01
Dichloroethane, 1,1-	75-34-3	Yes	Yes	Yes	Yes	7.67E+00	CA	2.56E+02	3.34E+01
Dichloroethylene, trans-1,2-	156-60-5	Yes	Yes	Yes	Yes	1.75E+01	NC	5.84E+02	4.57E+01
Dioxane, 1,4-	123-91-1	Yes	Yes	Yes	Yes	2.45E+00	CA	8.18E+01	1.25E+04
Ethyl Acetate	141-78-6	Yes	Yes	Yes	Yes	3.07E+01	NC	1.02E+03	5.60E+03
Ethyl Chloride	75-00-3	Yes	Yes	Yes	Yes	1.75E+03	NC	5.84E+04	3.86E+03
Ethylbenzene	100-41-4	Yes	Yes	Yes	Yes	4.91E+00	CA	1.64E+02	1.52E+01
Heptane, N-	142-82-5	Yes	Yes	Yes	Yes	1.75E+02	NC	5.84E+03	2.14E+00
Hexane, N-	110-54-3	Yes	Yes	Yes	Yes	3.07E+02	NC	1.02E+04	4.17E+00
Hexanone, 2-	591-78-6	Yes	Yes	Yes	Yes	1.31E+01	NC	4.38E+02	3.45E+03
Isopropanol	67-63-0	Yes	Yes	Yes	Yes	8.76E+01	NC	2.92E+03	2.65E+05
Methyl Ethyl Ketone (2-Butanone)	78-93-3	Yes	Yes	Yes	Yes	2.19E+03	NC	7.30E+04	9.41E+05
Methyl Isobutyl Ketone (4-methyl-2-pentanone)	108-10-1	Yes	Yes	Yes	Yes	1.31E+03	NC	4.38E+04	2.33E+05
Methyl tert-Butyl Ether (MTBE)	1634-04-4	Yes	Yes	Yes	Yes	4.72E+01	CA	1.57E+03	1.97E+03

Commercial Vapor Intrusion Screening Levels (VISL)

Key: I = IRIS; P = PPRTV; O = OPP; A = ATSDR; C = Cal EPA; X = PPRTV Screening Level; H = HEAST; D = DWSHA; W = TEF applied; E = RPF applied; U = user provided; G = see RSL User's Guide Section 5; CA = cancer; NC = noncancer.

Is Target Groundwater Concentration < MCL? (C_{gw} < MCL?)	Pure Phase Vapor Concentration C_{vp}\ (25 ℃)\ (µg/m³)	Maximum Groundwater Vapor Concentration C_{hc}\ (µg/m³)	Temperature for Maximum Groundwater Vapor Concentration (℃)	Lower Explosive Limit LEL (% by volume)	LEL Ref	IUR (ug/m³)⁻¹	IUR Ref	RfC (mg/m³)	RfC Ref	Mutagenic Indicator	Carcinogenic VISL TCR=1E-06 $C_{ia,c}$ (µg/m³)	Noncarcinogenic VISL THQ=0.1 $C_{ia,nc}$ (µg/m³)
	7.23E+08	1.43E+09	25	2.50	CRC	-		-		No	-	-
No (5)	3.98E+08	4.06E+08	25	1.20	CRC	7.80E-06	I	3.00E-02	I	No	1.57E+00	1.31E+01
--	8.37E+06	8.84E+06	25	1.10	CRC	4.90E-05	C	1.00E-03	P	No	2.50E-01	4.38E-01
Yes (80)	4.41E+08	2.63E+08	25	-		3.70E-05	C	-		No	3.31E-01	-
--	6.13E+09	2.21E+09	25	2.00	CRC	3.00E-05	I	2.00E-03	I	No	4.09E-01	8.76E-01
--	1.47E+09	1.27E+09	25	1.30	CRC	-		7.00E-01	I	No	-	3.07E+02
No (100)	7.25E+07	6.33E+07	25	1.30	CRC	-		5.00E-02	P	No	-	2.19E+01
Yes (80)	1.26E+09	1.19E+09	25	-		2.30E-05	I	1.95E-03	A	No	5.33E-01	8.54E-01
--	4.38E+08	3.37E+08	25	1.30	CRC	-		6.00E+00	I	No	-	2.63E+03
No (600)	1.08E+07	1.22E+07	25	2.20	CRC	-		2.00E-01	H	No	-	8.76E+01
	1.70E+07	1.34E+07	25	1.80	YAWS	-		-		No	-	-
Yes (75)	1.38E+07	8.01E+06	25	1.80	YAWS	1.10E-05	C	8.00E-01	I	No	1.11E+00	3.50E+02
--	1.21E+09	1.16E+09	25	5.40	CRC	1.60E-06	C	-		No	7.67E+00	-
Yes (100)	1.73E+09	1.73E+09	25	6.00	CRC	-		4.00E-02	X	No	-	1.75E+01
--	1.80E+08	1.96E+08	25	2.00	CRC	5.00E-06	I	3.00E-02	I	No	2.45E+00	1.31E+01
--	4.42E+08	4.38E+08	25	2.00	CRC	-		7.00E-02	P	No	-	3.07E+01
--	3.50E+09	3.05E+09	25	3.80	CRC	-		4.00E+00	P	No	-	1.75E+03
Yes (700)	5.48E+07	5.44E+07	25	0.80	CRC	2.50E-06	C	1.00E+00	I	No	4.91E+00	4.38E+02
--	2.48E+08	2.78E+08	25	1.05	CRC	-		4.00E-01	P	No	-	1.75E+02
--	7.01E+08	6.99E+08	25	1.10	CRC	-		7.00E-01	I	No	-	3.07E+02
--	6.25E+07	6.55E+07	25	1.00	CRC	-		3.00E-02	I	No	-	1.31E+01
--	1.47E+08	3.31E+08	25	2.00	CRC	-		2.00E-01	P	No	-	8.76E+01
--	3.51E+08	5.19E+08	25	1.40	CRC	-		5.00E+00	I	No	-	2.19E+03
--	1.07E+08	1.07E+08	25	1.20	CRC	-		3.00E+00	I	No	-	1.31E+03
--	1.19E+09	1.22E+09	25	2.00	YAWS	2.60E-07	C	3.00E+00	I	No	4.72E+01	1.31E+03

Commercial Vapor Intrusion Screening Levels (VISL)

Key: I = IRIS; P = PPRTV; O = OPP; A = ATSDR; C = Cal EPA; X = PPRTV Screening Level; H = HEAST; D = DWSHA; W = TEF applied; E = RPF applied; U = user provided; G = see RSL User's Guide Section 5; CA = cancer; NC = noncancer.

Chemical	CAS Number	Does the chemical meet the definition for volatility? (HLC>1E-5 or VP>1)	Does the chemical have inhalation toxicity data? (IUR and/or RfC)	Is Chemical Sufficiently Volatile and Toxic to Pose Inhalation Risk Via Vapor Intrusion from Soil Source? ($C_{vp} > C_{i,a}$,Target?)	Is Chemical Sufficiently Volatile and Toxic to Pose Inhalation Risk Via Vapor Intrusion from Groundwater Source? ($C_{hc} > C_{i,a}$,Target?)	Target Indoor Air Concentration (TCR=1E-06 or THQ=0.1) MIN($C_{ia,c}$,$C_{ia,nc}$) (µg/m³)	Toxicity Basis	Target Sub-Slab and Near-source Soil Gas Concentration (TCR=1E-06 or THQ=0.1) C_{sg},Target (µg/m³)	Target Groundwater Concentration (TCR=1E-06 or THQ=0.1) C_{gw},Target (µg/L)
Methylene Chloride	75-09-2	Yes	Yes	Yes	Yes	2.63E+02	NC	8.76E+03	1.98E+03
Naphthalene	91-20-3	Yes	Yes	Yes	Yes	3.61E-01	CA	1.20E+01	2.01E+01
Propylene	115-07-1	Yes	Yes	Yes	Yes	1.31E+03	NC	4.38E+04	1.64E+02
Styrene	100-42-5	Yes	Yes	Yes	Yes	4.38E+02	NC	1.46E+04	3.90E+03
Tetrachloroethane, 1,1,2,2-	79-34-5	Yes	Yes	Yes	Yes	2.11E-01	CA	7.05E+00	1.41E+01
Tetrachloroethylene	127-18-4	Yes	Yes	Yes	Yes	1.75E+01	NC	5.84E+02	2.42E+01
Tetrahydrofuran	109-99-9	Yes	Yes	Yes	Yes	8.76E+02	NC	2.92E+04	3.04E+05
Toluene	108-88-3	Yes	Yes	Yes	Yes	2.19E+03	NC	7.30E+04	8.07E+03
Trichlorobenzene, 1,2,4-	120-82-1	Yes	Yes	Yes	Yes	8.76E-01	NC	2.92E+01	1.51E+01
Trichloroethane, 1,1,1-	71-55-6	Yes	Yes	Yes	Yes	2.19E+03	NC	7.30E+04	3.11E+03
Trichloroethylene	79-01-6	Yes	Yes	Yes	Yes	8.76E-01	NC	2.92E+01	2.18E+00
Trimethylbenzene, 1,2,4-	95-63-6	Yes	Yes	Yes	Yes	2.63E+01	NC	8.76E+02	1.04E+02
Trimethylbenzene, 1,3,5-	108-67-8	Yes	Yes	Yes	Yes	2.63E+01	NC	8.76E+02	7.33E+01
Trimethylpentane, 2,2,4-	540-84-1	Yes	No	No Inhal. Tox. Info	No Inhal. Tox. Info	-		-	-
Vinyl Acetate	108-05-4	Yes	Yes	Yes	Yes	8.76E+01	NC	2.92E+03	4.19E+03
Vinyl Chloride	75-01-4	Yes	Yes	Yes	Yes	2.79E+00	CA	9.29E+01	2.45E+00
Xylenes	1330-20-7	Yes	Yes	Yes	Yes	4.38E+01	NC	1.46E+03	1.62E+02

Commercial Vapor Intrusion Screening Levels (VISL)

Key: I = IRIS; P = PPRTV; O = OPP; A = ATSDR; C = Cal EPA; X = PPRTV Screening Level; H = HEAST; D = DWSHA; W = TEF applied; E = RPF applied; U = user provided; G = see RSL User's Guide Section 5; CA = cancer; NC = noncancer.

Is Target Groundwater Concentration < MCL? (C_{gw} < MCL?)	Pure Phase Vapor Concentration C_{vp}\ (25 °C)\ (µg/m³)	Maximum Groundwater Vapor Concentration C_{hc}\ (µg/m³)	Temperature for Maximum Groundwater Vapor Concentration (°C)	Lower Explosive Limit LEL (% by volume)	LEL Ref	IUR (ug/m³)⁻¹	IUR Ref	RfC (mg/m³)	RfC Ref	Mutagenic Indicator	Carcinogenic VISL TCR=1E-06 $C_{ia,c}$ (µg/m³)	Noncarcinogenic VISL THQ=0.1 $C_{ia,nc}$ (µg/m³)
No (5)	1.99E+09	1.73E+09	25	13.00	CRC	1.00E-08	I	6.00E-01	I	Mut	1.23E+03	2.63E+02
--	5.86E+05	5.58E+05	25	0.90	CRC	3.40E-05	C	3.00E-03	I	No	3.61E-01	1.31E+00
--	1.97E+10	1.60E+09	25	2.00	CRC	-		3.00E+00	C	No	-	1.31E+03
No (100)	3.58E+07	3.49E+07	25	0.90	CRC	-		1.00E+00	I	No	-	4.38E+02
--	4.17E+07	4.25E+07	25	-		5.80E-05	C	-		No	2.11E-01	-
No (5)	1.65E+08	1.49E+08	25	-		2.60E-07	I	4.00E-02	I	No	4.72E+01	1.75E+01
--	6.29E+08	2.88E+09	25	2.00	CRC	-		2.00E+00	I	No	-	8.76E+02
No (1000)	1.41E+08	1.43E+08	25	1.10	CRC	-		5.00E+00	I	No	-	2.19E+03
Yes (70)	4.49E+06	2.84E+06	25	2.50	CRC	-		2.00E-03	P	No	-	8.76E-01
No (200)	8.90E+08	9.07E+08	25	8.00	CRC	-		5.00E+00	I	No	-	2.19E+03
Yes (5)	4.88E+08	5.15E+08	25	8.00	CRC	4.10E-06	I	2.00E-03	I	Mut	2.99E+00	8.76E-01
--	1.36E+07	1.44E+07	25	0.90	CRC	-		6.00E-02	I	No	-	2.63E+01
--	1.60E+07	1.73E+07	25	1.00	CRC	-		6.00E-02	I	No	-	2.63E+01
	3.03E+08	3.03E+08	25	0.90	YAWS	-		-		No	-	-
--	4.17E+08	4.18E+08	25	2.60	CRC	-		2.00E-01	I	No	-	8.76E+01
No (2)	1.00E+10	1.00E+10	25	3.60	CRC	4.40E-06	I	1.00E-01	I	Mut	2.79E+00	4.38E+01
Yes (10000)	4.56E+07	2.87E+07	25	-		-		1.00E-01	I	No	-	4.38E+01

Commercial Vapor Intrusion Risk

Chemical	CAS Number	Site Sub-Slab and Exterior Soil Gas Concentration C_{sg}\ (μg/m³)	Site Indoor Air Concentration $C_{i,a}$\ (μg/m³)	VI Carcinogenic Risk CDI (μg/m³)
Acetone	67-64-1	130	-	-
Benzene	71-43-2	-	-	-
Benzyl Chloride	100-44-7	-	-	-
Bromodichloromethane	75-27-4	-	-	-
Butadiene, 1,3-	106-99-0	-	-	-
Carbon Disulfide	75-15-0	100	3.00E+00	2.45E-01
Chlorobenzene	108-90-7	8.1	2.43E-01	1.98E-02
Chloroform	67-66-3	-	-	-
Cyclohexane	110-82-7	-	-	-
Dichlorobenzene, 1,2-	95-50-1	-	-	-
Dichlorobenzene, 1,3-	541-73-1	-	-	-
Dichlorobenzene, 1,4-	106-46-7	-	-	-
Dichloroethane, 1,1-	75-34-3	-	-	-
Dichloroethylene, trans-1,2-	156-60-5	4.8	1.44E-01	1.17E-02
Dioxane, 1,4-	123-91-1	-	-	-
Ethyl Acetate	141-78-6	-	-	-
Ethyl Chloride	75-00-3	-	-	-
Ethylbenzene	100-41-4	20	6.00E-01	4.89E-02
Heptane, N-	142-82-5	-	-	-
Hexane, N-	110-54-3	6	1.80E-01	1.47E-02
Hexanone, 2-	591-78-6	5.1	1.53E-01	1.25E-02
Isopropanol	67-63-0	-	-	-
Methyl Ethyl Ketone (2-Butanone)	78-93-3	15	4.50E-01	3.67E-02
Methyl Isobutyl Ketone (4-methyl-2-pentanone)	108-10-1	17	5.10E-01	4.16E-02
Methyl tert-Butyl Ether (MTBE)	1634-04-4	-	-	-
Methylene Chloride	75-09-2	-	-	-
Naphthalene	91-20-3	-	-	-
Propylene	115-07-1	-	-	-
Styrene	100-42-5	-	-	-
Tetrachloroethane, 1,1,2,2-	79-34-5	8.2	2.46E-01	2.01E-02

Commercial Vapor Intrusion Risk

VI Carcinogenic Risk CR	VI Hazard CDI (mg/m³)	VI Hazard HQ	IUR (ug/m³)⁻¹	IUR Ref	Chronic RfC (mg/m³)	RfC Ref	Temperature (℃)\ for Groundwater Vapor Concentration	Mutagen?
-	-	-	-		-		25	No
-	-	-	7.80E-06	I	3.00E-02	I	25	No
-	-	-	4.90E-05	C	1.00E-03	P	25	No
-	-	-	3.70E-05	C	-		25	No
-	-	-	3.00E-05	I	2.00E-03	I	25	No
-	6.85E-04	9.78E-04	-		7.00E-01	I	25	No
-	5.55E-05	1.11E-03	-		5.00E-02	P	25	No
-	-	-	2.30E-05	I	1.95E-03	A	25	No
-	-	-	-		6.00E+00	I	25	No
-	-	-	-		2.00E-01	H	25	No
-	-	-	-		-		25	No
-	-	-	1.10E-05	C	8.00E-01	I	25	No
-	-	-	1.60E-06	C	-		25	No
-	3.29E-05	8.22E-04	-		4.00E-02	X	25	No
-	-	-	5.00E-06	I	3.00E-02	I	25	No
-	-	-	-		7.00E-02	P	25	No
-	-	-	-		4.00E+00	P	25	No
1.22E-07	1.37E-04	1.37E-04	2.50E-06	C	1.00E+00	I	25	No
-	-	-	-		4.00E-01	P	25	No
-	4.11E-05	5.87E-05	-		7.00E-01	I	25	No
-	3.49E-05	1.16E-03	-		3.00E-02	I	25	No
-	-	-	-		2.00E-01	P	25	No
-	1.03E-04	2.05E-05	-		5.00E+00	I	25	No
-	1.16E-04	3.88E-05	-		3.00E+00	I	25	No
-	-	-	2.60E-07	C	3.00E+00	I	25	No
-	-	-	1.00E-08	I	6.00E-01	I	25	Mut
-	-	-	3.40E-05	C	3.00E-03	I	25	No
-	-	-	-		3.00E+00	C	25	No
-	-	-	-		1.00E+00	I	25	No
1.16E-06	5.62E-05	-	5.80E-05	C	-		25	No

Commercial Vapor Intrusion Risk

Chemical	CAS Number	Site Sub-Slab and Exterior Soil Gas Concentration C_{sg} \ (µg/m³)	Site Indoor Air Concentration $C_{i,a}$ \ (µg/m³)	VI Carcinogenic Risk CDI (µg/m³)
Tetrachloroethylene	127-18-4	7.5	2.25E-01	1.83E-02
Tetrahydrofuran	109-99-9	-	-	-
Toluene	108-88-3	4.1	1.23E-01	1.00E-02
Trichlorobenzene, 1,2,4-	120-82-1	-	-	-
Trichloroethane, 1,1,1-	71-55-6	-	-	-
Trichloroethylene	79-01-6	25	7.50E-01	6.12E-02
Trimethylbenzene, 1,2,4-	95-63-6	-	-	-
Trimethylbenzene, 1,3,5-	108-67-8	-	-	-
Trimethylpentane, 2,2,4-	540-84-1	-	-	-
Vinyl Acetate	108-05-4	-	-	-
Vinyl Chloride	75-01-4	-	-	-
Xylenes	1330-20-7	140	4.20E+00	3.42E-01
**Sum*		-	-	-

Commercial Vapor Intrusion Risk

VI Carcinogenic Risk CR	VI Hazard CDI (mg/m³)	VI Hazard HQ	IUR (ug/m³)⁻¹	IUR Ref	Chronic RfC (mg/m³)	RfC Ref	Temperature (℃)\ for Groundwater Vapor Concentration	Mutagen?
4.77E-09	5.14E-05	1.28E-03	2.60E-07	I	4.00E-02	I	25	No
-	-	-	-		2.00E+00	I	25	No
-	2.81E-05	5.62E-06	-		5.00E+00	I	25	No
-	-	-	-		2.00E-03	P	25	No
-	-	-	-		5.00E+00	I	25	No
2.51E-07	1.71E-04	8.56E-02	4.10E-06	I	2.00E-03	I	25	Mut
-	-	-	-		6.00E-02	I	25	No
-	-	-	-		6.00E-02	I	25	No
-	-	-	-		-		25	No
-	-	-	-		2.00E-01	I	25	No
-	-	-	4.40E-06	I	1.00E-01	I	25	Mut
-	9.59E-04	9.59E-03	-		1.00E-01	I	25	No
1.54E-06	-	*1.01E-01*	-		-		-	

Chemical Properties

Chemical	CAS Number	Does the chemical meet the definition for volatility? (HLC>1E-5 or VP>1)	Does the chemical have inhalation toxicity data? (IUR and/or RfC)	MW	MW Ref	Vapor Pressure VP (mm Hg)	VP Ref	S (mg/L)	S Ref	MCL (ug/L)
Acetone	67-64-1	Yes	No	58.08	PHYSPROP	2.32E+02	PHYSPROP	1.00E+06	PHYSPROP	-
Benzene	71-43-2	Yes	Yes	78.12	PHYSPROP	9.48E+01	PHYSPROP	1.79E+03	PHYSPROP	5
Benzyl Chloride	100-44-7	Yes	Yes	126.59	PHYSPROP	1.23E+00	PHYSPROP	5.25E+02	PHYSPROP	-
Bromodichloromethane	75-27-4	Yes	Yes	163.83	PHYSPROP	5.00E+01	PHYSPROP	3.03E+03	PHYSPROP	80
Butadiene, 1,3-	106-99-0	Yes	Yes	54.09	PHYSPROP	2.11E+03	PHYSPROP	7.35E+02	PHYSPROP	-
Carbon Disulfide	75-15-0	Yes	Yes	76.14	PHYSPROP	3.59E+02	PHYSPROP	2.16E+03	PHYSPROP	-
Chlorobenzene	108-90-7	Yes	Yes	112.56	PHYSPROP	1.20E+01	PHYSPROP	4.98E+02	PHYSPROP	100
Chloroform	67-66-3	Yes	Yes	119.38	PHYSPROP	1.97E+02	PHYSPROP	7.95E+03	PHYSPROP	80
Cyclohexane	110-82-7	Yes	Yes	84.16	PHYSPROP	9.69E+01	PHYSPROP	5.50E+01	PHYSPROP	-
Dichlorobenzene, 1,2-	95-50-1	Yes	Yes	147.00	PHYSPROP	1.36E+00	PHYSPROP	1.56E+02	PHYSPROP	600
Dichlorobenzene, 1,3-	541-73-1	Yes	No	147.00	PHYSPROP	2.15E+00	PHYSPROP	1.25E+02	PHYSPROP	-
Dichlorobenzene, 1,4-	106-46-7	Yes	Yes	147.00	PHYSPROP	1.74E+00	PHYSPROP	8.13E+01	PHYSPROP	75
Dichloroethane, 1,1-	75-34-3	Yes	Yes	98.96	PHYSPROP	2.27E+02	PHYSPROP	5.04E+03	PHYSPROP	-
Dichloroethylene, trans-1,2-	156-60-5	Yes	Yes	96.94	PHYSPROP	3.31E+02	EPI	4.52E+03	PHYSPROP	100
Dioxane, 1,4-	123-91-1	Yes	Yes	88.11	PHYSPROP	3.81E+01	PHYSPROP	1.00E+06	PHYSPROP	-
Ethyl Acetate	141-78-6	Yes	Yes	88.11	PHYSPROP	9.32E+01	PHYSPROP	8.00E+04	PHYSPROP	-
Ethyl Chloride	75-00-3	Yes	Yes	64.52	PHYSPROP	1.01E+03	PHYSPROP	6.71E+03	PHYSPROP	-
Ethylbenzene	100-41-4	Yes	Yes	106.17	PHYSPROP	9.60E+00	PHYSPROP	1.69E+02	PHYSPROP	700
Heptane, N-	142-82-5	Yes	Yes	100.21	PHYSPROP	4.60E+01	PHYSPROP	3.40E+00	PHYSPROP	-
Hexane, N-	110-54-3	Yes	Yes	86.18	PHYSPROP	1.51E+02	PHYSPROP	9.50E+00	PHYSPROP	-
Hexanone, 2-	591-78-6	Yes	Yes	100.16	PHYSPROP	1.16E+01	PHYSPROP	1.72E+04	PHYSPROP	-
Isopropanol	67-63-0	Yes	Yes	60.10	PHYSPROP	4.54E+01	PHYSPROP	1.00E+06	PHYSPROP	-
Methyl Ethyl Ketone (2-Butanone)	78-93-3	Yes	Yes	72.11	PHYSPROP	9.06E+01	PHYSPROP	2.23E+05	PHYSPROP	-
Methyl Isobutyl Ketone (4-methyl-2-pentanone)	108-10-1	Yes	Yes	100.16	PHYSPROP	1.99E+01	PHYSPROP	1.90E+04	PHYSPROP	-
Methyl tert-Butyl Ether (MTBE)	1634-04-4	Yes	Yes	88.15	PHYSPROP	2.50E+02	PHYSPROP	5.10E+04	PHYSPROP	-
Methylene Chloride	75-09-2	Yes	Yes	84.93	PHYSPROP	4.35E+02	PHYSPROP	1.30E+04	PHYSPROP	5
Naphthalene	91-20-3	Yes	Yes	128.18	PHYSPROP	8.50E-02	PHYSPROP	3.10E+01	PHYSPROP	-
Propylene	115-07-1	Yes	Yes	42.08	PHYSPROP	8.69E+03	PHYSPROP	2.00E+02	PHYSPROP	-
Styrene	100-42-5	Yes	Yes	104.15	PHYSPROP	6.40E+00	PHYSPROP	3.10E+02	PHYSPROP	100

Chemical Properties

HLC (atm-m ^{3}/mole)	Henry's Law Constant (unitless)	H` and HLC Ref	Henry's Law Constant Used in Calcs (unitless)	Normal Boiling Point BP (K)	BP Ref	Critical Temperature T_c\ (K)	T_c\ Ref	Enthalpy of vaporization at the normal boiling point $\Delta H_{v,b}$\ (cal/mol)	$\Delta H_{v,b}$\ Ref	Lower Explosive Limit LEL (% by volume)	LEL Ref
3.67E-04	1.50E-02	PHYSPROP	1.50E-02	419.65	PHYSPROP	6.45E+02	YAWS	8996.18	CRC	-	
1.77E-02	7.24E-01	PHYSPROP	7.24E-01	394.45	PHYSPROP	6.20E+02	YAWS	8288.72	CRC	-	
7.05E-05	2.88E-03	PHYSPROP	2.88E-03	338.15	PHYSPROP	5.40E+02	CRC	7124.76	CRC	2.00	CRC
6.64E-03	2.71E-01	PHYSPROP	2.71E-01	383.75	PHYSPROP	5.92E+02	CRC	7930.21	CRC	1.10	CRC
1.42E-03	5.81E-02	PHYSPROP	5.81E-02	486.65	PHYSPROP	7.25E+02	YAWS	10471.00	Weast	2.50	CRC
1.72E-02	7.03E-01	PHYSPROP	7.03E-01	347.15	PHYSPROP	5.45E+02	YAWS	7136.71	CRC	8.00	CRC
9.85E-03	4.03E-01	PHYSPROP	4.03E-01	360.35	PHYSPROP	5.71E+02	YAWS	7504.78	CRC	8.00	CRC
6.16E-03	2.52E-01	PHYSPROP	2.52E-01	442.45	PHYSPROP	6.49E+02	CRC	9368.80	TOXNET	0.90	CRC
8.77E-03	3.59E-01	PHYSPROP	3.59E-01	437.85	PHYSPROP	6.37E+02	CRC	9321.00	TOXNET	1.00	CRC
3.04E+00	1.24E+02	EPI	1.24E+02	372.35	PHYSPROP	5.44E+02	CRC	7358.99	CRC	0.90	YAWS
5.11E-04	2.09E-02	EPI	2.09E-02	345.95	PHYSPROP	5.19E+02	CRC	8269.60	CRC	2.60	CRC
2.78E-02	1.14E+00	PHYSPROP	1.14E+00	259.85	PHYSPROP	4.25E+02	CRC	4971.32	CRC	3.60	CRC
6.63E-03	2.71E-01	PHYSPROP	2.71E-01	411.65	PHYSPROP	6.20E+02	YAWS	8523.00	Weast	-	

Chemical Properties

Chemical	CAS Number	Does the chemical meet the definition for volatility? (HLC>1E-5 or VP>1)	Does the chemical have inhalation toxicity data? (IUR and/or RfC)	MW	MW Ref	Vapor Pressure VP (mm Hg)	VP Ref	S (mg/L)	S Ref	MCL (ug/L)
Tetrachloroethane, 1,1,2,2-	79-34-5	Yes	Yes	167.85	PHYSPROP	4.62E+00	PHYSPROP	2.83E+03	PHYSPROP	-
Tetrachloroethylene	127-18-4	Yes	Yes	165.83	PHYSPROP	1.85E+01	PHYSPROP	2.06E+02	PHYSPROP	5
Tetrahydrofuran	109-99-9	Yes	Yes	72.11	PHYSPROP	1.62E+02	PHYSPROP	1.00E+06	PHYSPROP	-
Toluene	108-88-3	Yes	Yes	92.14	PHYSPROP	2.84E+01	PHYSPROP	5.26E+02	PHYSPROP	1000
Trichlorobenzene, 1,2,4-	120-82-1	Yes	Yes	181.45	PHYSPROP	4.60E-01	PHYSPROP	4.90E+01	PHYSPROP	70
Trichloroethane, 1,1,1-	71-55-6	Yes	Yes	133.41	PHYSPROP	1.24E+02	PHYSPROP	1.29E+03	PHYSPROP	200
Trichloroethylene	79-01-6	Yes	Yes	131.39	PHYSPROP	6.90E+01	PHYSPROP	1.28E+03	PHYSPROP	5
Trimethylbenzene, 1,2,4-	95-63-6	Yes	Yes	120.20	PHYSPROP	2.10E+00	PHYSPROP	5.70E+01	PHYSPROP	-
Trimethylbenzene, 1,3,5-	108-67-8	Yes	Yes	120.20	PHYSPROP	2.48E+00	PHYSPROP	4.82E+01	PHYSPROP	-
Trimethylpentane, 2,2,4-	540-84-1	Yes	No	114.23	PHYSPROP	4.93E+01	PHYSPROP	2.44E+00	PHYSPROP	-
Vinyl Acetate	108-05-4	Yes	Yes	86.09	PHYSPROP	9.02E+01	PHYSPROP	2.00E+04	PHYSPROP	-
Vinyl Chloride	75-01-4	Yes	Yes	62.50	PHYSPROP	2.98E+03	EPI	8.80E+03	PHYSPROP	2
Xylenes	1330-20-7	Yes	Yes	106.17	PHYSPROP	7.99E+00	PHYSPROP	1.06E+02	PHYSPROP	10000

Chemical Properties

HLC (atm-m³/mole)	Henry's Law Constant (unitless)	H` and HLC Ref	Henry's Law Constant Used in Calcs (unitless)	Normal Boiling Point BP (K)	BP Ref	Critical Temperature T_c\ (K)	T_c\ Ref	Enthalpy of vaporization at the normal boiling point $\Delta H_{v,b}$\ (cal/mol)	$\Delta H_{v,b}$\ Ref	Lower Explosive Limit LEL (% by volume)	LEL Ref
3.50E-05	1.43E-03	PHYSPROP	1.43E-03	329.15	PHYSPROP	5.08E+02	CRC	6955.07	CRC	2.50	CRC
5.55E-03	2.27E-01	PHYSPROP	2.27E-01	353.15	PHYSPROP	5.62E+02	CRC	7342.26	CRC	1.20	CRC
4.12E-04	1.68E-02	EPI	1.68E-02	452.15	PHYSPROP	6.86E+02	YAWS	8773.26	TOXNET	1.10	CRC
2.12E-03	8.67E-02	PHYSPROP	8.67E-02	363.15	PHYSPROP	5.86E+02	Weast	7800.00	Weast	-	
7.36E-02	3.01E+00	EPI	3.01E+00	268.75	PHYSPROP	4.25E+02	CRC	5370.46	CRC	2.00	CRC
1.44E-02	5.89E-01	PHYSPROP	5.89E-01	319.15	PHYSPROP	5.52E+02	CRC	6391.01	CRC	1.30	CRC
3.11E-03	1.27E-01	PHYSPROP	1.27E-01	404.85	PHYSPROP	6.32E+02	CRC	8410.61	CRC	1.30	CRC
3.67E-03	1.50E-01	PHYSPROP	1.50E-01	334.25	PHYSPROP	5.36E+02	CRC	6988.53	CRC	-	
1.50E-01	6.13E+00	PHYSPROP	6.13E+00	353.85	PHYSPROP	5.53E+02	CRC	7163.00	CRC	1.30	CRC
1.92E-03	7.85E-02	PHYSPROP	7.85E-02	453.15	PHYSPROP	7.05E+02	YAWS	9478.97	CRC	2.20	CRC
2.63E-03	1.08E-01	PHYSPROP	1.08E-01	446.15	PHYSPROP	6.86E+02	CRC	9230.40	CRC	1.80	YAWS
2.41E-03	9.85E-02	PHYSPROP	9.85E-02	447.15	PHYSPROP	6.69E+02	CRC	9271.03	CRC	1.80	YAWS
5.62E-03	2.30E-01	PHYSPROP	2.30E-01	330.55	PHYSPROP	5.23E+02	CRC	6895.32	CRC	5.40	CRC
9.38E-03	3.83E-01	PHYSPROP	3.83E-01	321.85	PHYSPROP	5.16E+02	CRC	6907.27	CRC	6.00	CRC
4.80E-06	1.96E-04	PHYSPROP	1.96E-04	374.65	PHYSPROP	5.87E+02	CRC	8164.44	CRC	2.00	CRC
1.34E-04	5.48E-03	PHYSPROP	5.48E-03	350.25	PHYSPROP	5.23E+02	CRC	7633.84	CRC	2.00	CRC
1.11E-02	4.54E-01	PHYSPROP	4.54E-01	285.45	PHYSPROP	4.60E+02	CRC	5891.49	CRC	3.80	CRC
7.88E-03	3.22E-01	PHYSPROP	3.22E-01	409.25	PHYSPROP	6.17E+02	CRC	8501.43	CRC	0.80	CRC
2.00E+00	8.18E+01	EPI	8.18E+01	371.65	PHYSPROP	5.40E+02	CRC	7593.21	CRC	1.05	CRC
1.80E+00	7.36E+01	EPI	7.36E+01	341.85	PHYSPROP	5.08E+02	CRC	6895.32	CRC	1.10	CRC
9.32E-05	3.81E-03	EPI	3.81E-03	400.75	PHYSPROP	5.87E+02	CRC	8687.86	CRC	1.00	CRC
8.10E-06	3.31E-04	PHYSPROP	3.31E-04	355.45	PHYSPROP	5.08E+02	CRC	9524.38	CRC	2.00	CRC
5.69E-05	2.33E-03	PHYSPROP	2.33E-03	352.65	PHYSPROP	5.37E+02	CRC	7480.88	CRC	1.40	CRC
1.38E-04	5.64E-03	EPI	5.64E-03	389.65	PHYSPROP	5.75E+02	CRC	8243.31	CRC	1.20	CRC
5.87E-04	2.40E-02	PHYSPROP	2.40E-02	328.15	PHYSPROP	4.97E+02	CRC	6677.82	CRC	2.00	YAWS
3.25E-03	1.33E-01	PHYSPROP	1.33E-01	313.15	PHYSPROP	5.08E+02	CRC	6706.50	CRC	13.00	CRC
4.40E-04	1.80E-02	PHYSPROP	1.80E-02	491.05	PHYSPROP	7.48E+02	CRC	10325.05	CRC	0.90	CRC
1.96E-01	8.01E+00	PHYSPROP	8.01E+00	225.15	PHYSPROP	3.65E+02	CRC	4402.49	CRC	2.00	CRC
2.75E-03	1.12E-01	PHYSPROP	1.12E-01	418.15	PHYSPROP	6.35E+02	CRC	9249.52	CRC	0.90	CRC

Table of Inputs and Outputs for Multiple Chemicals

Note: Parameters other than the chemical concentration must be entered in the MODEL sheet and must be the same for all chemicals. Warnings and errors are displayed in only on the MODEL sheet.

			Benzene	Benzyl Chloride	Butadiene, 1,3-	Dichloroethane, 1,1-	Dioxane, 1,4-	Ethylbenzene	Methylene Chloride	Naphthalene	Tetrachloroethylene
Source Characteristics:	**Units**	**Symbol**	**Value**	**Value**	**Value**	**Value**	**Value**	**Value**	**Value**	**Value**	**Value**
Source medium		Source	Sub-slab Soil Gas	Sub-slab Soil Gas	Sub-slab Soil Gas	Sub-slab Soil Gas	Sub-slab Soil Gas	Sub-slab Soil Gas	Sub-slab Soil Gas	Sub-slab Soil Gas	Sub-slab Soil Gas
Soil gas concentration	(ug/m3)	Cmedium	20	5.2	16	51	79	30	232	6.8	22
Depth below grade to soil gas sample	(m)	Ls	0.30	0.30	0.30	0.30	0.30	0.30	0.30	0.30	0.30
Average vadose zone temperature	(°C)	Ts	25	25	25	25	25	25	25	25	25
Calc: Source vapor concentration	(ug/m3)	Cs	20	5	16	51	79	30	232	7	22
Calc: % of pure component saturated vapor concentration	(%)	%Sat	0.000%	0.000%	0.000%	0.000%	0.000%	0.000%	0.000%	0.001%	0.000%
Chemical:	**Units**	**Symbol**	**Value**	**Value**	**Value**	**Value**	**Value**	**Value**	**Value**	**Value**	**Value**
Chemical Name		Chem	Benzene	Benzyl Chloride	Butadiene, 1,3-	Dichloroethane, 1,1-	Dioxane, 1,4-	Ethylbenzene	Methylene Chloride	Naphthalene	Tetrachloroethylene
CAS No.		CAS	71-43-2	100-44-7	106-99-0	75-34-3	123-91-1	100-41-4	75-09-2	91-20-3	127-18-4
Toxicity Factors											
Unit risk factor	$(ug/m^3)^{-1}$	IUR	7.80E-06	4.90E-05	3.00E-05	1.60E-06	5.00E-06	2.50E-06	1.00E-08	3.40E-05	2.60E-07
Mutagenic compound		Mut	No	No	No	No	No	No	Yes	No	No
Reference concentration	(ug/m^3)	RfC	3.00E-02	1.00E-03	2.00E-03	Not Available	3.00E-02	1.00E+00	6.00E-01	3.00E-03	4.00E-02
Chemical Properties:	**Units**	**Symbol**	**Value**	**Value**	**Value**	**Value**	**Value**	**Value**	**Value**	**Value**	**Value**
Pure component water solubility	(mg/L)	S	1.79E+03	5.25E+02	7.35E+02	5.04E+03	1.00E+06	1.69E+02	1.30E+04	3.10E+01	2.06E+02
Henry's Law Constant @ 25°C	$(atm\text{-}m^3/mol)$	Hc	5.55E-03	4.12E-04	7.36E-02	5.62E-03	4.80E-06	7.88E-03	3.25E-03	4.40E-04	1.77E-02
Calc: Henry's Law Constant @ 25°C	(dimensionless)	Hr	2.27E-01	1.68E-02	3.01E+00	2.30E-01	1.96E-04	3.22E-01	1.33E-01	1.80E-02	7.24E-01
Calc: Henry's Law Constant @ system temperature	(dimensionless)	Hs	2.27E-01	1.68E-02	3.01E+00	2.30E-01	1.96E-04	3.22E-01	1.33E-01	1.80E-02	7.24E-01
Diffusivity in air	(cm2/s)	Dair	8.75E-02	6.34E-02	1.00E-01	8.36E-02	8.74E-02	6.85E-02	9.99E-02	6.05E-02	5.05E-02
Diffusivity in water	(cm2/s)	Dwater	1.03E-05	8.81E-06	1.03E-05	1.06E-05	1.05E-05	8.46E-06	1.25E-05	8.38E-06	9.46E-06
Building Characteristics:	**Units**	**Symbol**	**Value**	**Value**	**Value**	**Value**	**Value**	**Value**	**Value**	**Value**	**Value**
Building setting		Bldg_Setting	Commercial	Commercial	Commercial	Commercial	Commercial	Commercial	Commercial	Commercial	Commercial
Foundation type		Found_Type	Slab-on-grade	Slab-on-grade	Slab-on-grade	Slab-on-grade	Slab-on-grade	Slab-on-grade	Slab-on-grade	Slab-on-grade	Slab-on-grade
Depth below grade to base of foundation	(m)	Lb	0.20	0.20	0.20	0.20	0.20	0.20	0.20	0.20	0.20
Foundation thickness	(m)	Lf	0.20	0.20	0.20	0.20	0.20	0.20	0.20	0.20	0.20
Fraction of foundation area with cracks	(-)	eta	0.001	0.001	0.001	0.001	0.001	0.001	0.001	0.001	0.001
Enclosed space floor area	(m2)	Ab	250.00	250.00	250.00	250.00	250.00	250.00	250.00	250.00	250.00
Enclosed space mixing height	(m)	Hb	3.00	3.00	3.00	3.00	3.00	3.00	3.00	3.00	3.00
Indoor air exchange rate	(1/hr)	ach	1.50	1.50	1.50	1.50	1.50	1.50	1.50	1.50	1.50
Qsoil/Qbuilding	(-)	Qsoil_Qb	0.0030	0.0030	0.0030	0.0030	0.0030	0.0030	0.0030	0.0030	0.0030
Calc: Building ventilation rate	(m3/hr)	Qb	1125.00	1125.00	1125.00	1125.00	1125.00	1125.00	1125.00	1125.00	1125.00
Calc: Average vapor flow rate into building	(m3/hr)	Qsoil	3.38	3.38	3.38	3.38	3.38	3.38	3.38	3.38	3.38

Vadose zone characteristics:	Units	Symbol	Value	Value	Value	Value	Value	Value	Value	Value	Value
Stratum A (Top of soil profile):											
Stratum A SCS soil type		SCS_A	Loamy Sand	Loamy Sand	Loamy Sand	Loamy Sand	Loamy Sand	Loamy Sand	Loamy Sand	Loamy Sand	Loamy Sand
Stratum A thickness (from surface)	(m)	hSA	2.00	2.00	2.00	2.00	2.00	2.00	2.00	2.00	2.00
Stratum A total porosity	(-)	nSA	0.390	0.390	0.390	0.390	0.390	0.390	0.390	0.390	0.390
Stratum A water-filled porosity	(-)	nwSA	0.076	0.076	0.076	0.076	0.076	0.076	0.076	0.076	0.076
Stratum A bulk density	(g/cm^3)	rhoSA	1.620	1.620	1.620	1.620	1.620	1.620	1.620	1.620	1.620
Stratum B (Soil layer below Stratum A):											
Stratum B SCS soil type		SCS_B	Not Present	Not Present	Not Present	Not Present	Not Present	Not Present	Not Present	Not Present	Not Present
Stratum B thickness	(m)	hSB	0.00	0.00	0.00	0.00	0.00	0.00	0.00	0.00	0.00
Stratum B total porosity	(-)	nSB									
Stratum B water-filled porosity	(-)	nwSB									
Stratum B bulk density	(g/cm^3)	rhoSB									
Stratum C (Soil layer below Stratum B):											
Stratum C SCS soil type		SCS_C	Not Present	Not Present	Not Present	Not Present	Not Present	Not Present	Not Present	Not Present	Not Present
Stratum C thickness	(m)	hSC	0.00	0.00	0.00	0.00	0.00	0.00	0.00	0.00	0.00
Stratum C total porosity	(-)	nSC									
Stratum C water-filled porosity	(-)	nwSC									
Stratum C bulk density	(g/cm^3)	rhoSC									
Stratum containing soil gas sample											
Stratum A, B, or C		src_soil	Stratum A	Stratum A	Stratum A	Stratum A	Stratum A	Stratum A	Stratum A	Stratum A	Stratum A

Exposure Parameters:	Units	Symbol	Value	Value	Value	Value	Value	Value	Value	Value	Value
Target risk for carcinogens	(-)	Target_CR	1.00E-06	1.00E-06	1.00E-06	1.00E-06	1.00E-06	1.00E-06	1.00E-06	1.00E-06	1.00E-06
Target hazard quotient for non-carcinogens	(-)	Target_HQ	1	1	1	1	1	1	1	1	1
Exposure Scenario		Scenario	Commercial	Commercial	Commercial	Commercial	Commercial	Commercial	Commercial	Commercial	Commercial
Averaging time for carcinogens	(yrs)	ATc	70	70	70	70	70	70	70	70	70
Averaging time for non-carcinogens	(yrs)	ATnc	25	25	25	25	25	25	25	25	25
Exposure duration	(yrs)	ED	25	25	25	25	25	25	25	25	25
Exposure frequency	(days/yr)	EF	250	250	250	250	250	250	250	250	250
Exposure time	(hrs/24 hrs)	ET	8	8	8	8	8	8	8	8	8
Mutagenic mode-of-action factor	(yrs)	MMOAF	72	72	72	72	72	72	72	72	72

Source to Indoor Air Attenuation Factor	Units	Symbol	Value	Value	Value	Value	Value	Value	Value	Value	Value
Soil gas to indoor air attenuation coefficient	**(-)**	**alpha**	**3.0E-03**	**3.0E-03**	**3.0E-03**	**3.0E-03**	**3.0E-03**	**3.0E-03**	**3.0E-03**	**3.0E-03**	**3.0E-03**
		Range	1.0E-04 - 5.0E-02	1.0E-04 - 5.0E-02	1.0E-04 - 5.0E-02	1.0E-04 - 5.0E-02	1.0E-04 - 5.0E-02	1.0E-04 - 5.0E-02	1.0E-04 - 5.0E-02	1.0E-04 - 5.0E-02	1.0E-04 - 5.0E-02
Predicted Indoor Air Concentration			**Value**	**Value**	**Value**	**Value**	**Value**	**Value**	**Value**	**Value**	**Value**
Indoor air concentration due to vapor intrusion	**(ug/m3)**	**Cia**	**6.0E-02**	**1.6E-02**	**4.8E-02**	**1.5E-01**	**2.4E-01**	**9.0E-02**	**7.0E-01**	**2.0E-02**	**6.6E-02**
		Range	2.0E-03 - 1.0E+00	5.2E-04 - 2.6E-01	1.6E-03 - 8.0E-01	5.1E-03 - 2.6E+00	7.9E-03 - 4.0E+00	3.0E-03 - 1.5E+00	2.3E-02 - 1.2E+01	6.8E-04 - 3.4E-01	2.2E-03 - 1.1E+00
	(ppbv)	**Cia**	**1.9E-02**	**3.0E-03**	**2.2E-02**	**3.8E-02**	**6.6E-02**	**2.1E-02**	**2.0E-01**	**3.9E-03**	**9.7E-03**
		Range	6.3E-04 - 3.1E-01	1.0E-04 - 5.0E-02	7.2E-04 - 3.6E-01	1.3E-03 - 6.3E-01	2.2E-03 - 1.1E+00	6.9E-04 - 3.5E-01	6.7E-03 - 3.3E+00	1.3E-04 - 6.5E-02	3.2E-04 - 1.6E-01
Predicted Vapor Concentration Beneath the Foundation			**Value**	**Value**	**Value**	**Value**	**Value**	**Value**	**Value**	**Value**	**Value**
Subslab vapor concentration	**(ug/m3)**	**Css**	**2.0E+01**	**5.2E+00**	**1.6E+01**	**5.1E+01**	**7.9E+01**	**3.0E+01**	**2.3E+02**	**6.8E+00**	**2.2E+01**
		Range	2.0E+01 - 2.0E+01	5.2E+00 - 5.2E+00	1.6E+01 - 1.6E+01	5.1E+01 - 5.1E+01	7.9E+01 - 7.9E+01	3.0E+01 - 3.0E+01	2.3E+02 - 2.3E+02	6.8E+00 - 6.8E+00	2.2E+01 - 2.2E+01
	(ppbv)	**Css**	**6.3E+00**	**1.0E+00**	**7.2E+00**	**1.3E+01**	**2.2E+01**	**6.9E+00**	**6.7E+01**	**1.3E+00**	**3.2E+00**
		Range	6.3E+00 - 6.3E+00	1.0E+00 - 1.0E+00	7.2E+00 - 7.2E+00	1.3E+01 - 1.3E+01	2.2E+01 - 2.2E+01	6.9E+00 - 6.9E+00	6.7E+01 - 6.7E+01	1.3E+00 - 1.3E+00	3.2E+00 - 3.2E+00
Diffusive Transport Upward Through Vadose Zone			**Value**	**Value**	**Value**	**Value**	**Value**	**Value**	**Value**	**Value**	**Value**
Effective diffusion coefficient through Stratum A	(cm2/sec)	DeffA	1.2E-02	8.8E-03	1.4E-02	1.2E-02	1.2E-02	9.5E-03	1.4E-02	8.4E-03	7.0E-03
Effective diffusion coefficient through Stratum B	(cm2/sec)	DeffB									
Effective diffusion coefficient through Stratum C	(cm2/sec)	DeffC									
Effective diffusion coefficient through unsaturated zone	(cm2/sec)	DeffT	1.2E-02	8.8E-03	1.4E-02	1.2E-02	1.2E-02	9.5E-03	1.4E-02	8.4E-03	7.0E-03
Critical Parameters			**Value**	**Value**	**Value**	**Value**	**Value**	**Value**	**Value**	**Value**	**Value**
α for diffusive transport from source to building with	(-)	A_Param	1.0E-02	7.4E-03	1.2E-02	9.8E-03	1.0E-02	8.0E-03	1.2E-02	7.1E-03	5.9E-03
Pe (Peclet Number) for transport through the foundation	(-)	B_Param	5.7E+02	8.1E+02	5.1E+02	6.1E+02	5.9E+02	7.5E+02	5.1E+02	8.5E+02	1.0E+03
α for convective transport from subslab to building	(-)	C_Param	3.0E-03	3.0E-03	3.0E-03	3.0E-03	3.0E-03	3.0E-03	3.0E-03	3.0E-03	3.0E-03
			5.7E+02	8.1E+02	6.1E+02	5.9E+02	7.5E+02	8.5E+02	1.0E+03		
Interpretation											

			Advection is the dominant	Advection is the dominc	Advection is the dominc	Advection is the domina	Advection is the dominar	Advection is the dom	Advection is the dom	Advection is the dom	Advection is the domi
			Diffusion through soil and c	Diffusion through soil an	Diffusion through soil an	Diffusion through soil an	Diffusion through soil and	Diffusion through soil	Diffusion through soil	Diffusion through soil	Diffusion through soil c
Critical Parameters											
			Hb, Ls, DeffT, ach, Qsoil_QI	Hb, Ls, DeffT, ach, Qsoil_	Hb, Ls, DeffT, ach, Qsoil_	Hb, Ls, DeffT, ach, Qsoil_	Hb, Ls, DeffT, ach, Qsoil_	Hb, Ls, DeffT, ach, Qs	Hb, Ls, DeffT, ach, Qs	Hb, Ls, DeffT, ach, Qs	Hb, Ls, DeffT, ach, Qsc
Non-Critical Parameters											
			Lf, DeffA, eta	Lf, DeffA, eta	Lf, DeffA, eta	Lf, DeffA, eta	Lf, DeffA, eta	Lf, DeffA, eta	Lf, DeffA, eta	Lf, DeffA, eta	Lf, DeffA, eta
Risk Calculations	**Units**	**Symbol**	**Value**	**Value**	**Value**	**Value**	**Value**	**Value**	**Value**	**Value**	**Value**
Risk-Based Target Screening Levels											
Target risk for carcinogens	(-)	Target_CR	1E-06	1E-06	1E-06	1E-06	1E-06	1E-06	1E-06	1E-06	1E-06
Target hazard quotient for noncarcinogens	(-)	Target_HQ	1	1	1	1	1	1	1	1	1
Target indoor air concentration	**(ug/m3)**	**Target_IA**	**1.57E+00**	**2.50E-01**	**4.09E-01**	**7.67E+00**	**2.45E+00**	**4.91E+00**	**4.26E+02**	**3.61E-01**	**4.72E+01**
	(ppbv)	**Target_IA**	**4.92E-01**	**4.84E-02**	**1.85E-01**	**1.89E+00**	**6.81E-01**	**1.13E+00**	**1.23E+02**	**6.88E-02**	**6.96E+00**
Target soil gas concentration	**(ug/m3)**	**Target_SV**	**5.24E+02**	**8.34E+01**	**1.36E+02**	**2.56E+03**	**8.18E+02**	**1.64E+03**	**1.42E+05**	**1.20E+02**	**1.57E+04**
Incremental Risk Estimates											
Incremental cancer risk from vapor intrusion	**(-)**	**Cancer_Risk**	**3.82E-08**	**6.23E-08**	**1.17E-07**	**2.00E-08**	**9.66E-08**	**1.83E-08**	**1.63E-09**	**5.66E-08**	**1.40E-09**
		Range	1.3E-09 - 6.4E-07	2.1E-09 - 1.0E-06	3.9E-09 - 2.0E-06	6.7E-10 - 3.3E-07	3.2E-09 - 1.6E-06	6.1E-10 - 3.1E-07	5.4E-11 - 2.7E-08	1.9E-09 - 9.4E-07	4.7E-11 - 2.3E-08
Hazard quotient from vapor intrusion	**(-)**	**HQ**	**0.000456621**	**0.003561644**	**0.005479452**	**No RfC Available**	**0.001803653**	**2.05479E-05**	**0.00026484**	**0.001552511**	**0.000376712**
		Range	1.5E-05 - 7.6E-03	1.2E-04 - 5.9E-02	1.8E-04 - 9.1E-02	C Available - No RfC Ava	6.0E-05 - 3.0E-02	6.8E-07 - 3.4E-04	8.8E-06 - 4.4E-03	5.2E-05 - 2.6E-02	1.3E-05 - 6.3E-03
			1.1E-05 - 5.3E-03	1.2E-04 - 5.9E-02	C Available - No RfC Avc	6.0E-05 - 3.0E-02	1.9E-07 - 9.7E-05	5.2E-05 - 2.6E-02	4.1E-06 - 2.0E-03		
			1.3E-04 - 1.3E-04	5.3E-05 - 5.3E-05	1.6E-03 - 1.8E-03	1.0E-04 - 1.0E-04	4.5E-05 - 4.5E-05	8.4E-04 - 8.5E-04			
			5.3E-05 - 5.3E-05	1.6E-03 - 1.7E-03	8.4E-04 - 8.5E-04						
			5.3E-05 - 5.3E-05	1.6E-03 - 1.7E-03							
			3.0E-05 - 3.0E-05	9.2E-04 - 9.8E-04							

APPENDIX D

SOIL MANAGEMENT PLAN

bullock environmental, llc 4924 5th avenue south, birmingham, alabama 35222 t 205.876.1715 f 205.443.9413

CHICKASAW MARINE TERMINAL
SOIL MANAGEMENT PLAN

This Soil Management Plan sets forth the procedures for handling and management of subsurface material upon completion of the remedial phase of the project. Likewise, the plan details the recommended Site controls, waste management practices, and transportation of such material if it is disturbed upon completion of the remedial actions detailed in the Voluntary Cleanup Plan.

Considering the anticipated commercial/industrial use of the Site and the results summarized in previous reports, there appears to be no viable risk through applicable exposure pathways (i.e., surficial soil, subsurface soil, groundwater, and vapor intrusion) to current or future occupants. As such, the following Soil Management Plan has been prepared to address handling and management of materials disturbed during future redevelopment efforts at the Site (post-remediation).

Chemicals of Concern

The primary COCs at the Site are free-phase petroleum hydrocarbons (determined to be hydraulic fluid) and select volatile organic compounds (VOCs) and polynuclear aromatic hydrocarbons (PAHs) present in soil and groundwater at levels exceeding applicable residential EPA RSLs or Maximum Contaminant Levels (MCLs).

Handling

Should future Site improvements require the disturbance of subsurface material on the Site, Bullock recommends that all personnel don Level D personal protective equipment (PPE) to minimize contact with potentially affected media (to include particulate dusk masks or similar protective measures). Beyond the standard PPE required for construction sites (hard hats, safety glasses, steel-toed boots, etc.), workers who handle the soil should do so with protective gloves, including but not limited to standard work gloves or impermeable material such as latex or nitrile. To minimize potential dispersion of particulates, field personnel should have on hand a water truck to maintain adequate moisture on the ground surface to mitigate fugitive dust.

Management

During future grading and excavation activities, field personnel should manage this material on the Site (i.e., No soil should be removed from the Site without first conducting an adequate waste characterization to ensure it is handled and disposed in accordance with applicable state and federal regulations). If future development requires the removal of soil from the Site, the contractor shall contact Zarzour Companies, LLC, who will then engage their representatives to oversee the management and disposal of this material. For soil managed or staged for longterm storage on the Site, Bullock recommends that this material (following characterization for its suitability) be transferred to a pre-designated area where it will be graded and seeded to minimize potential sediment runoff.

In addition (and if applicable), field personnel will manage all disturbed areas in accordance with the requirements set forth in a construction stormwater permit, and related Best Management Practices (BMPs) Plan, to be obtained from the Alabama Department of Environmental Management (ADEM) in advance

.

of any land disturbance to exceed one acre. For soils accumulated in the pre-designated area of the Site, field personnel shall incorporate appropriate controls (i.e., silt fencing, hay bales, or other mitigation measures) to reduce or eliminate sediment runoff into Waters of the State.

Waste Management & Characterization

If waste is generated which is required to be transferred offsite, Zarzour Companies, LLC representatives will implement appropriate measures to segregate and properly manage potentially affected media, if encountered, during future grading and/or excavation activities. Such materials will be handled and managed in accordance with applicable ADEM Solid Waste regulations*.

Waste material (if any) generated during such grading or excavation activities will be characterized and staged in accordance with ADEM Administrative Code 335-14-2 for waste determination requirements. More specifically, the waste will be characterized in 20-cubic yard (yd^3) increments (representative, composite samples) with ten 20-yd^3 composite samples consolidated to represent a 200-yd^3 volume (should such a volume be generated). These waste characterization samples will be submitted for laboratory analysis of applicable COCs (i.e., metals or other applicable constituents as encountered) according to appropriate Environmental Protection Agency (EPA) Methods. If COCs are present (in total concentration) at levels exceeding 20 times the Toxicity Characteristic Leaching Procedure (TCLP) threshold, Zarzour Companies, LLC representatives will instruct the laboratory to conduct a TCLP analysis for that (or those) specific constituent(s) to confirm its character as non-hazardous or hazardous waste.

Representative sampling and analysis of the waste will be conducted to determine whether it exhibits one of the characteristics found at ADEM Admin. Code r. 335-14-2-.03. A "representative sample" is a sample of a universe that can be expected to exhibit the average properties of the universe. A representative sample is required to properly characterize a waste stream using sampling and analysis.

Following generation, Zarzour Companies, LLC representatives will stage the waste material on polyethylene sheeting in a designated area on the Site and cover the material with polyethylene to mitigate potential runoff. The stockpiles will be staged in 200-yd^3 volumes (i.e, ten separate stockpiles of waste containing 20 yd^3 each).

Upon characterization of the generated waste (should such waste be generated), Zarzour Companies, LLC will complete and submit ADEM Form 300 for review and approval by the Solid Waste Branch and dispose of such waste in accordance with the requirements set forth in an approved solid waste profile.

* *Waste material (if any) generated during such grading or excavation activities will be characterized and staged in accordance with ADEM Administrative Code 335-14-2 for waste determination requirements. Representative sampling and analysis of the waste will be conducted to determine whether it exhibits one of the characteristics found at ADEM Admin. Code r. 335-14-2-.03. A "representative sample" is a sample of a universe that can be expected to exhibit the average properties of the universe. A representative sample is required to properly characterize a waste stream using sampling and analysis.*

APPENDIX E

MILESTONE SCHEDULE FOR IMPLEMENTATION

CHICKASAW MARINE TERMINAL

PROPOSED MILESTONE SCHEDULE: CLEANUP PLAN IMPLEMENTATION

TASK	DATE/MONTH	MAR. 2025	APR. 2025	MAY 2025	JUNE 2025	JULY 2025	AUG. 2025	SEPT. 2025	OCT. 2025	NOV. 2025	DEC. 2025	JAN. 2025	FEB. 2025	MAR. 2025	APR. 2025	MAY 2025	JUNE 2025	JULY 2025
Submit Application and Voluntary Cleanup Plan to ADEM (enroll into State VCP)	03/07/2025																	
Submit Voluntary Property Assessment Report/Cleanup Plan	03/07/2025																	
ADEM review of Application and Voluntary Cleanup Plan	03/8-05/8/25																	
Public Notice Period	05/15-06/15/25																	
Treatability Study	6/25																	
Groundwater Monitoring Event #1	6/25																	
Cleanup Plan Implementation	07/1-08/1/25																	
Groundwater Monitoring Event #2	8/25																	
Submit Cleanup Implementation Report to ADEM for review/approval	09/25																	
ADEM review of Cleanup Plan Implementation Report	09/25-10/25																	
ADEM Approval of Cleanup Implementation Report	10/25																	
Prepare Draft Environmental Covenant	9/25																	
ADEM approval of Environmental Covenant provisions	10/25																	
Execute Environmental Covenant on deed and document to ADEM	11/25																	
Deliver Certification of Compliance to ADEM	11/25																	
ADEM issues Letter of Concurrence	12/25																	

Task Allocation:		
		Zarzour Companies, Inc. Tasks
		Bullock Env. Tasks
		ADEM Tasks (State Agency Review)