



**Alabama Department of Environmental Management**  
[adem.alabama.gov](http://adem.alabama.gov)

1400 Coliseum Blvd. 36110-2400 ■ Post Office Box 301463  
Montgomery, Alabama 36130-1463  
(334) 271-7700 ■ FAX (334) 271-7950

AUGUST 12, 2021

MR RYAN D. ARNE  
DIRECTOR OF PUBLIC WORKS  
U.S. ARMY AVIATION CENTER OF EXCELLENCE & FORT RUCKER  
USAAACE, AMIM-RCP-E, BUILDING 1121  
FORT RUCKER AL 36362-5000

**RE: DRAFT PERMIT  
NPDES PERMIT NUMBER AL0002178**

Dear Mr. Arne:

Transmitted herein is a draft of the referenced permit.

We would appreciate your comments on the permit within **30 days** of the date of this letter. Please direct any comments of a technical or administrative nature to the undersigned.

By copy of this letter and the draft permit, we are also requesting comments within the same time frame from EPA.

Our records indicate that you are currently utilizing the Department's web-based electronic environmental (E2) reporting system for submittal of discharge monitoring reports (DMRs). Your E2 DMRs will automatically update on the effective date of this permit, if issued.

The Alabama Department of Environmental Management encourages you to voluntarily consider pollution prevention practices and alternatives at your facility. Pollution Prevention may assist you in complying with effluent limitations, and possibly reduce or eliminate monitoring requirements.

If you have questions regarding this permit or monitoring requirements, please contact Victoria Kim by e-mail at [victoria.kim@adem.alabama.gov](mailto:victoria.kim@adem.alabama.gov) or by phone at (334) 271-7895.

Sincerely,

Scott Ramsey, Chief  
Industrial Section  
Industrial/Municipal Branch  
Water Division

Enclosure: Draft Permit

pc via website: Montgomery Field Office  
EPA Region IV  
U.S. Fish & Wildlife Service  
AL Historical Commission  
Advisory Council on Historic Preservation  
Department of Conservation and Natural Resources



# NATIONAL POLLUTANT DISCHARGE ELIMINATION SYSTEM PERMIT

PERMITTEE: U.S. ARMY AVIATION CENTER OF EXCELLENCE & FORT RUCKER

FACILITY: U.S. ARMY AVIATION CENTER OF EXCELLENCE & FORT RUCKER (USAACE)  
USAACE, AMIM-RCP-E, BUILDING 1121  
FORT RUCKER, AL 36362-5000

PERMIT NUMBER: AL0002178

RECEIVING WATERS: DSN001, DSN002, DSN004-DSN006: UNNAMED TRIBUTARY TO BROOKING  
MILL CREEK

DSN003: UNNAMED TRIBUTARY TO HARRAND CREEK

DSN007: UNNAMED TRIBUTARY TO CHOCTAWHATCHEE RIVER

*In accordance with and subject to the provisions of the Federal Water Pollution Control Act, as amended, 33 U.S.C. §§1251-1388 (the "FWPCA"), the Alabama Water Pollution Control Act, as amended, Code of Alabama 1975, §§ 22-22-1 to 22-22-14 (the "AWPCA"), the Alabama Environmental Management Act, as amended, Code of Alabama 1975, §§22-22A-1 to 22-22A-17, and rules and regulations adopted thereunder, and subject further to the terms and conditions set forth in this permit, the Permittee is hereby authorized to discharge into the above-named receiving waters.*

ISSUANCE DATE:

EFFECTIVE DATE:

EXPIRATION DATE:

**Draft**



**INDUSTRIAL SECTION  
NATIONAL POLLUTANT DISCHARGE ELIMINATION SYSTEM (NPDES) PERMIT**

**TABLE OF CONTENTS**

<b>PART I</b>	<b>DISCHARGE LIMITATIONS, CONDITIONS, AND REQUIREMENTS</b>	<b>1</b>
A.	DISCHARGE LIMITATIONS AND MONITORING REQUIREMENTS	1
B.	DISCHARGE MONITORING AND RECORD KEEPING REQUIREMENTS	2
1.	Representative Sampling	2
2.	Test Procedures	2
3.	Recording of Results	2
4.	Records Retention and Production	2
5.	Monitoring Equipment and Instrumentation	3
C.	DISCHARGE REPORTING REQUIREMENTS	3
1.	Reporting of Monitoring Requirements	3
2.	Noncompliance Notification	5
D.	OTHER REPORTING AND NOTIFICATION REQUIREMENTS	6
1.	Anticipated Noncompliance	6
2.	Termination of Discharge	6
3.	Updating Information	6
4.	Duty to Provide Information	6
5.	Cooling Water and Boiler Water Additives	6
6.	Permit Issued Based On Estimated Characteristics	6
E.	SCHEDULE OF COMPLIANCE	7
<b>PART II</b>	<b>OTHER REQUIREMENTS, RESPONSIBILITIES, AND DUTIES</b>	<b>8</b>
A.	OPERATIONAL AND MANAGEMENT REQUIREMENTS	8
1.	Facilities Operation and Maintenance	8
2.	Best Management Practices	8
3.	Spill Prevention, Control, and Management	8
B.	OTHER RESPONSIBILITIES	8
1.	Duty to Mitigate Adverse Impacts	8
2.	Right of Entry and Inspection	8
C.	BYPASS AND UPSET	8
1.	Bypass	8
2.	Upset	9
D.	DUTY TO COMPLY WITH PERMIT, RULES, AND STATUTES	9
1.	Duty to Comply	9
2.	Removed Substances	9
3.	Loss or Failure of Treatment Facilities	10
4.	Compliance with Statutes and Rules	10
E.	PERMIT TRANSFER, MODIFICATION, SUSPENSION, REVOCATION, AND REISSUANCE	10
1.	Duty to Reapply or Notify of Intent to Cease Discharge	10
2.	Change in Discharge	10
3.	Transfer of Permit	11
4.	Permit Modification and Revocation	11
5.	Permit Termination	12
6.	Permit Suspension	12
7.	Request for Permit Action Does Not Stay Any Permit Requirement	12
F.	COMPLIANCE WITH TOXIC POLLUTANT STANDARD OR PROHIBITION	12
G.	DISCHARGE OF WASTEWATER GENERATED BY OTHERS	12
<b>PART III</b>	<b>OTHER PERMIT CONDITIONS</b>	<b>13</b>
A.	CIVIL AND CRIMINAL LIABILITY	13
B.	OIL AND HAZARDOUS SUBSTANCE LIABILITY	13
C.	PROPERTY AND OTHER RIGHTS	13
D.	AVAILABILITY OF REPORTS	14
E.	EXPIRATION OF PERMITS FOR NEW OR INCREASED DISCHARGES	14
F.	COMPLIANCE WITH WATER QUALITY STANDARDS	14
G.	GROUNDWATER	14
H.	DEFINITIONS	14
I.	SEVERABILITY	17
<b>PART IV</b>	<b>ADDITIONAL REQUIREMENTS, CONDITIONS, AND LIMITATIONS</b>	<b>18</b>
A.	BEST MANAGEMENT PRACTICES (BMP) PLAN REQUIREMENTS	18
B.	STORMWATER FLOW MEASUREMENT AND SAMPLING REQUIREMENTS	20

**PART I DISCHARGE LIMITATIONS, CONDITIONS, AND REQUIREMENTS**

**A. DISCHARGE LIMITATIONS AND MONITORING REQUIREMENTS**

During the period beginning on the effective date of this permit and lasting through the expiration date of this permit, the permittee is authorized to discharge from the following point source(s) outfall(s), described more fully in the permittee's application:

DSN001Y-DSN007Y: Storm water associated with military base operations. 3/4/5/

Such discharge shall be limited and monitored by the permittee as specified below:

<u>EFFLUENT CHARACTERISTIC</u>	<u>DISCHARGE LIMITATIONS</u>			<u>MONITORING REQUIREMENTS 1/</u>				
	<u>Monthly Average</u>	<u>Daily Maximum</u>	<u>Daily Minimum</u>	<u>Monthly Average</u>	<u>Daily Maximum</u>	<u>Measurement Frequency 2/</u>	<u>Sample Type</u>	<u>Seasonal</u>
pH	-	-	REPORT S.U.	-	REPORT S.U.	Annually	Grab	-
Solids, Total Suspended	-	-	-	-	REPORT mg/l	Annually	Grab	-
Oil & Grease	-	-	-	-	15.0 mg/l	Annually	Grab	-
Flow, In Conduit or Thru Treatment Plant	-	REPORT MGD	-	-	-	Annually	Instantaneous	-

**THE DISCHARGE SHALL HAVE NO SHEEN, AND THERE SHALL BE NO DISCHARGE OF VISIBLE OIL, FLOATING SOLIDS OR VISIBLE FOAM IN OTHER THAN TRACE AMOUNTS.**

- 1/ Samples collected to comply with the monitoring requirements specified above shall be collected at the following location: At the nearest accessible location just prior to discharge and after final treatment. Unless otherwise specified, composite samples shall be time composite samples collected using automatic sampling equipment or a minimum of eight (8) equal volume grab samples collected over equal time intervals. All composite samples shall be collected for the total period of discharge not to exceed 24 hours.
- 2/ If only one sampling event occurs during a month, the sample result shall be reported on the discharge monitoring report as both the monthly average and daily maximum value for all parameters with a monthly average limitation.
- 3/ See Part IV.A for Best Management Practices (BMP) Plan Requirements.
- 4/ See Part IV.B for Stormwater Measurement and Sampling Requirements.
- 5/ DSN005 has been designated as the representative outfall for this facility. The monitoring listed above is only required to be performed at outfall DSN005.



## B. DISCHARGE MONITORING AND RECORD KEEPING REQUIREMENTS

### 1. Representative Sampling

Samples and measurements taken as required herein shall be representative of the volume and nature of the monitored discharge and shall be in accordance with the provisions of this permit.

### 2. Test Procedures

For the purpose of reporting and compliance, permittees shall use one of the following procedures:

a. For parameters with an EPA established Minimum Level (ML), report the measured value if the analytical result is at or above the ML and report "0" for values below the ML. Test procedures for the analysis of pollutants shall conform to 40 CFR Part 136 and guidelines published pursuant to Section 304(h) of the FWPCA, 33 U.S.C. Section 1314(h). If more than one method for analysis of a substance is approved for use, a method having a minimum level lower than the permit limit shall be used. If the minimum level of all methods is higher than the permit limit, the method having the lowest minimum level shall be used and a report of less than the minimum level shall be reported as zero and will constitute compliance; however, should EPA approve a method with a lower minimum level during the term of this permit the permittee shall use the newly approved method.

b. For pollutants parameters without an established ML, an interim ML may be utilized. The interim ML shall be calculated as 3.18 times the Method Detection Level (MDL) calculated pursuant to 40 CFR Part 136, Appendix B.

Permittees may develop an effluent matrix-specific ML, where an effluent matrix prevents attainment of the established ML. However, a matrix specific ML shall be based upon proper laboratory method and technique. Matrix-specific MLs must be approved by the Department, and may be developed by the permittee during permit issuance, reissuance, modification, or during compliance schedule.

In either case the measured value should be reported if the analytical result is at or above the ML and "0" reported for values below the ML.

c. For parameters without an EPA established ML, interim ML, or matrix-specific ML, a report of less than the detection limit shall constitute compliance if the detection limit of all analytical methods is higher than the permit limit using the most sensitive EPA approved method. For the purpose of calculating a monthly average, "0" shall be used for values reported less than the detection limit.

The Minimum Level utilized for procedures A and B above shall be reported on the permittee's DMR. When an EPA approved test procedure for analysis of a pollutant does not exist, the Director shall approve the procedure to be used.

### 3. Recording of Results

For each measurement or sample taken pursuant to the requirements of this permit, the permittee shall record the following information:

- a. The facility name and location, point source number, date, time and exact place of sampling;
- b. The name(s) of person(s) who obtained the samples or measurements;
- c. The dates and times the analyses were performed;
- d. The name(s) of the person(s) who performed the analyses;
- e. The analytical techniques or methods used, including source of method and method number; and
- f. The results of all required analyses.

### 4. Records Retention and Production

The permittee shall retain records of all monitoring information, including all calibration and maintenance records and all original strip chart recordings for continuous monitoring instrumentation, copies of all reports required by the permit, and records of all data used to complete the above reports or the application for this permit, for a period of at least three years from the date of the sample measurement, report or application. This period may be extended by request of the Director at any time. If litigation or other enforcement action, under the AWPCA and/or the FWPCA, is ongoing which involves any of the above records, the records shall be kept until the litigation is resolved. Upon the written request of the Director or his designee, the permittee shall provide the Director with a copy of any record required to be retained by this paragraph. Copies of these records shall not be submitted unless requested.

All records required to be kept for a period of three years shall be kept at the permitted facility or an alternate location approved by the Department in writing and shall be available for inspection.

5. Monitoring Equipment and Instrumentation

All equipment and instrumentation used to determine compliance with the requirements of this permit shall be installed, maintained, and calibrated in accordance with the manufacturer's instructions or, in the absence of manufacturer's instructions, in accordance with accepted practices. The permittee shall develop and maintain quality assurance procedures to ensure proper operation and maintenance of all equipment and instrumentation. The quality assurance procedures shall include the proper use, maintenance, and installation, when appropriate, of monitoring equipment at the plant site.

C. DISCHARGE REPORTING REQUIREMENTS

1. Reporting of Monitoring Requirements

- a. The permittee shall conduct the required monitoring in accordance with the following schedule:

**MONITORING REQUIRED MORE FREQUENTLY THAN MONTHLY AND MONTHLY** shall be conducted during the first full month following the effective date of coverage under this permit and every month thereafter.

**QUARTERLY MONITORING** shall be conducted at least once during each calendar quarter. Calendar quarters are the periods of January through March, April through June, July through September, and October through December. The permittee shall conduct the quarterly monitoring during the first complete calendar quarter following the effective date of this permit and is then required to monitor once during each quarter thereafter. Quarterly monitoring may be done anytime during the quarter, unless restricted elsewhere in this permit, but it should be submitted with the last DMR due for the quarter, i.e., (March, June, September and December DMR's).

**SEMIANNUAL MONITORING** shall be conducted at least once during the period of January through June and at least once during the period of July through December. The permittee shall conduct the semiannual monitoring during the first complete calendar semiannual period following the effective date of this permit and is then required to monitor once during each semiannual period thereafter. Semiannual monitoring may be done anytime during the semiannual period, unless restricted elsewhere in this permit, but it should be submitted with the last DMR for the month of the semiannual period, i.e. (June and December DMR's).

**ANNUAL MONITORING** shall be conducted at least once during the period of January through December. The permittee shall conduct the annual monitoring during the first complete calendar annual period following the effective date of this permit and is then required to monitor once during each annual period thereafter. Annual monitoring may be done anytime during the year, unless restricted elsewhere in this permit, but it should be submitted with the December DMR.

- b. The permittee shall submit discharge monitoring reports (DMRs) on the forms provided by the Department and in accordance with the following schedule:

**REPORTS OF MORE FREQUENTLY THAN MONTHLY AND MONTHLY TESTING** shall be submitted on a **monthly** basis. The first report is due on the **28th day of (MONTH, YEAR)**. The reports shall be submitted so that they are received by the Department no later than the 28th day of the month following the reporting period.

**REPORTS OF QUARTERLY TESTING** shall be submitted on a **quarterly** basis. The first report is due on the **28th day of [Month, Year]**. The reports shall be submitted so that they are received by the Department no later than the 28th day of the month following the reporting period.

**REPORTS OF SEMIANNUAL TESTING** shall be submitted on a semiannual basis. The reports are due on the 28th day of **JANUARY** and the 28th day of **JULY**. The reports shall be submitted so that they are received by the Department no later than the 28th day of the month following the reporting period.

**REPORTS OF ANNUAL TESTING** shall be submitted on an annual basis. The first report is due on the 28th day of **JANUARY**. The reports shall be submitted so that they are received by the Department no later than the 28th day of the month following the reporting period.

- c. Except as allowed by Provision I.C.1.c.(1) or (2), the permittee shall submit all Discharge Monitoring Reports (DMRs) required by Provision I.C.1.b by utilizing the Department's web-based Electronic Environmental (E2) Reporting System.

- (1) If the permittee is unable to complete the electronic submittal of DMR data due to technical problems originating with the Department's E2 Reporting system (this could include entry/submittal issues with an entire set of DMRs or individual parameters), the permittee is not relieved of their obligation to submit DMR data to the Department by the date specified in Provision I.C.1.b, unless otherwise directed by the Department.



If the E2 Reporting System is down on the 28<sup>th</sup> day of the month in which the DMR is due or is down for an extended period of time, as determined by the Department, when a DMR is required to be submitted, the permittee may submit the data in an alternate manner and format acceptable to the Department. Preapproved alternate acceptable methods include faxing, e-mailing, mailing, or hand-delivery of data such that they are received by the required reporting date. Within 5 calendar days of the E2 Reporting System resuming operation, the permittee shall enter the data into the E2 Reporting System, unless an alternate timeframe is approved by the Department. An attachment should be included with the E2 DMR submittal verifying the original submittal date (date of the fax, copy of the dated e-mail, or hand-delivery stamped date), if applicable.

- (2) The permittee may submit a request to the Department for a temporary electronic reporting waiver for DMR submittals. The waiver request should include the permit number; permittee name; facility/site name; facility address; name, address, and contact information for the responsible official or duly authorized representative; a detailed statement regarding the basis for requesting such a waiver; and the duration for which the waiver is requested. Approved electronic reporting waivers are not transferrable.

Permittees with an approved electronic reporting waiver for DMRs may submit hard copy DMRs for the period that the approved electronic reporting waiver request is effective. The permittee shall submit the Department-approved DMR forms to the address listed in Provision I.C.1.e.

- (3) If a permittee is allowed to submit a hard copy DMR, the DMR must be legible and bear an original signature. Photo and electronic copies of the signature are not acceptable and shall not satisfy the reporting requirements of this permit.
- (4) If the permittee, using approved analytical methods as specified in Provision I.B.2, monitors any discharge from a point source for a limited substance identified in Provision I.A. of this permit more frequently than required by this permit, the results of such monitoring shall be included in the calculation and reporting of values on the DMR and the increased frequency shall be indicated on the DMR.
- (5) In the event no discharge from a point source identified in Provision I.A. of this permit and described more fully in the permittee's application occurs during a monitoring period, the permittee shall report "No Discharge" for such period on the appropriate DMR.

- d. All reports and forms required to be submitted by this permit, the AWPCA and the Department's Rules, shall be electronically signed (or, if allowed by the Department, traditionally signed) by a "responsible official" of the permittee as defined in ADEM Administrative Code Rule 335-6-6-.09 or a "duly authorized representative" of such official as defined in ADEM Administrative Code Rule 335-6-6-.09 and shall bear the following certification:

*"I certify under penalty of law that this document and all attachments were prepared under my direction or supervision in accordance with a system designed to assure that qualified personnel properly gather and evaluate the information submitted. Based on my inquiry of the person or persons who manage the system, or those persons directly responsible for gathering information, the information submitted is, to the best of my knowledge and belief, true, accurate, and complete. I am aware that there are significant penalties for submitting false information, including the possibility of fine and imprisonment for knowing violations."*

- e. Discharge Monitoring Reports required by this permit, the AWPCA, and the Department's Rules that are being submitted in hard copy shall be addressed to:

**Alabama Department of Environmental Management  
Permits and Services Division  
Environmental Data Section  
Post Office Box 301463  
Montgomery, Alabama 36130-1463**

Certified and Registered Mail containing Discharge Monitoring Reports shall be addressed to:

**Alabama Department of Environmental Management  
Permits and Services Division  
Environmental Data Section  
1400 Coliseum Boulevard  
Montgomery, Alabama 36110-2400**

- f. All other correspondence and reports required to be submitted by this permit, the AWPCA, and the Department's Rules shall be addressed to:

**Alabama Department of Environmental Management**

**Water Division**  
**Post Office Box 301463**  
**Montgomery, Alabama 36130-1463**

Certified and Registered Mail shall be addressed to:

**Alabama Department of Environmental Management**  
**Water Division**  
**1400 Coliseum Boulevard**  
**Montgomery, Alabama 36110-2400**

- g. If this permit is a re-issuance, then the permittee shall continue to submit DMRs in accordance with the requirements of their previous permit until such time as DMRs are due as discussed in Part I.C.1.b above.

**2. Noncompliance Notification**

a. **24-Hour Noncompliance Reporting**

The permittee shall report to the Director, within 24-hours of becoming aware of the noncompliance, any noncompliance which may endanger health or the environment. This shall include but is not limited to the following circumstances:

- (1) does not comply with any daily minimum or maximum discharge limitation for an effluent characteristic specified in Provision I. A. of this permit which is denoted by an "(X)";
- (2) threatens human health or welfare, fish or aquatic life, or water quality standards;
- (3) does not comply with an applicable toxic pollutant effluent standard or prohibition established under Section 307(a) of the FWPCA, 33 U.S.C. Section 1317(a);
- (4) contains a quantity of a hazardous substance which has been determined may be harmful to public health or welfare under Section 311(b)(4) of the FWPCA, 33 U.S.C. Section 1321(b)(4);
- (5) exceeds any discharge limitation for an effluent characteristic as a result of an unanticipated bypass or upset; and
- (6) is an unpermitted direct or indirect discharge of a pollutant to a water of the state (unpermitted discharges properly reported to the Department under any other requirement are not required to be reported under this provision).

The permittee shall orally report the occurrence and circumstances of such discharge to the Director within 24-hours after the permittee becomes aware of the occurrence of such discharge. In addition to the oral report, the permittee shall submit to the Director or Designee a written report as provided in Part I.C.2.c no later than five (5) days after becoming aware of the occurrence of such discharge.

- b. If for any reason, the permittee's discharge does not comply with any limitation of this permit, the permittee shall submit to the Director or Designee a written report as provided in Part I.C.2.c below, such report shall be submitted with the next Discharge Monitoring Report required to be submitted by Part I.C.1 of this permit after becoming aware of the occurrence of such noncompliance.

- c. Any written report required to be submitted to the Director or Designee by Part I.C.2 a. or b. shall be submitted using a Noncompliance Notification Form (ADEM Form 421) available on the Department's website (<http://adem.alabama.gov/DeptForms/Form421.pdf>) and include the following information:

- (1) A description of the discharge and cause of noncompliance;
- (2) The period of noncompliance, including exact dates and times or, if not corrected, the anticipated time the noncompliance is expected to continue; and
- (3) A description of the steps taken and/or being taken to reduce or eliminate the noncomplying discharge and to prevent its recurrence.



**D. OTHER REPORTING AND NOTIFICATION REQUIREMENTS**

1. Anticipated Noncompliance

The permittee shall give the Director written advance notice of any planned changes or other circumstances regarding a facility which may result in noncompliance with permit requirements.

2. Termination of Discharge

The permittee shall notify the Director, in writing, when all discharges from any point source(s) identified in Provision I. A. of this permit have permanently ceased. This notification shall serve as sufficient cause for instituting procedures for modification or termination of the permit.

3. Updating Information

a. The permittee shall inform the Director of any change in the permittee's mailing address, telephone number or in the permittee's designation of a facility contact or office having the authority and responsibility to prevent and abate violations of the AWPCA, the Department's Rules, and the terms and conditions of this permit, in writing, no later than ten (10) days after such change. Upon request of the Director or his designee, the permittee shall furnish the Director with an update of any information provided in the permit application.

b. If the permittee becomes aware that it failed to submit any relevant facts in a permit application, or submitted incorrect information in a permit application or in any report to the Director, it shall promptly submit such facts or information with a written explanation for the mistake and/or omission.

4. Duty to Provide Information

The permittee shall furnish to the Director, within a reasonable time, any information which the Director or his designee may request to determine whether cause exists for modifying, revoking and re-issuing, suspending, or terminating this permit, in whole or in part, or to determine compliance with this permit.

5. Cooling Water and Boiler Water Additives

a. The permittee shall notify the Director in writing not later than thirty (30) days prior to instituting the use of any biocide corrosion inhibitor or chemical additive in a cooling or boiler system, not identified in the application for this permit, from which discharge is allowed by this permit. Notification is not required for additives that do not contain a heavy metal(s) as an active ingredient and that pass through a wastewater treatment system prior to discharge nor is notification required for additives that should not reasonably be expected to cause the cooling water or boiler water to exhibit toxicity as determined by analysis of manufacturer's data or testing by the permittee. Such notification shall include:

- (1) name and general composition of biocide or chemical;
- (2) 96-hour median tolerance limit data for organisms representative of the biota of the waterway into which the discharge will ultimately reach;
- (2) quantities to be used;
- (3) frequencies of use;
- (4) proposed discharge concentrations; and
- (6) EPA registration number, if applicable.

b. The use of a biocide or additive containing tributyl tin, tributyl tin oxide, zinc, chromium or related compounds in cooling or boiler system(s), from which a discharge regulated by this permit occurs, is prohibited except as exempted below. The use of a biocide or additive containing zinc, chromium or related compounds may be used in special circumstances if (1) the permit contains limits for these substances, or (2) the applicant demonstrates during the application process that the use of zinc, chromium or related compounds as a biocide or additive will not pose a reasonable potential to violate the applicable State water quality standards for these substances. The use of any additive, not identified in this permit or in the application for this permit or not exempted from notification under this permit is prohibited, prior to a determination by the Department that permit modification to control discharge of the additive is not required or prior to issuance of a permit modification controlling discharge of the additive.

6. Permit Issued Based On Estimated Characteristics

- a. If this permit was issued based on estimates of the characteristics of a process discharge reported on an EPA NPDES Application Form 2D (EPA Form 3510-2D), the permittee shall complete and submit an EPA NPDES Application Form 2C (EPA Form 3510-2C) no later than two years after the date that discharge begins. Sampling required for completion of the Form 2C shall occur when a discharge(s) from the process(s) causing the new or increased discharge is occurring. If this permit was issued based on estimates concerning the composition of a stormwater discharge(s), the permittee shall perform the sampling required by EPA NPDES Application Form 2F (EPA Form 3510-2F) no later than one year after the industrial activity generating the stormwater discharge has been fully initiated.
- b. This permit shall be reopened if required to address any new information resulting from the completion and submittal of the Form 2C and or 2F.

**E. SCHEDULE OF COMPLIANCE**

1. The permittee shall achieve compliance with the discharge limitations specified in Provision I. A. in accordance with the following schedule:

**COMPLIANCE SHALL BE ATTAINED ON THE EFFECTIVE DATE OF THIS PERMIT**

2. No later than 14 calendar days following a date identified in the above schedule of compliance, the permittee shall submit either a report of progress or, in the case of specific actions being required by identified dates, a written notice of compliance or noncompliance. In the latter case, the notice shall include the cause of noncompliance, any remedial actions taken, and the probability of meeting the next scheduled requirement.



## PART II OTHER REQUIREMENTS, RESPONSIBILITIES, AND DUTIES

### A. OPERATIONAL AND MANAGEMENT REQUIREMENTS

#### 1. Facilities Operation and Maintenance

The permittee shall at all times properly operate and maintain all facilities and systems of treatment and control (and related appurtenances) which are installed or used by the permittee to achieve compliance with the conditions of the permit. Proper operation and maintenance includes effective performance, adequate funding, adequate operator staffing and training, and adequate laboratory and process controls, including appropriate quality assurance procedures. This provision requires the operation of backup or auxiliary facilities only when necessary to achieve compliance with the conditions of the permit.

#### 2. Best Management Practices

- a. Dilution water shall not be added to achieve compliance with discharge limitations except when the Director or his designee has granted prior written authorization for dilution to meet water quality requirements.
- b. The permittee shall prepare, implement, and maintain a Spill Prevention, Control and Countermeasures (SPCC) Plan in accordance with 40 C.F.R. Section 112 if required thereby.
- c. The permittee shall prepare, submit for approval and implement a Best Management Practices (BMP) Plan for containment of any or all process liquids or solids, in a manner such that these materials do not present a significant potential for discharge, if so required by the Director or his designee. When submitted and approved, the BMP Plan shall become a part of this permit and all requirements of the BMP Plan shall become requirements of this permit.

#### 3. Spill Prevention, Control, and Management

The permittee shall provide spill prevention, control, and/or management sufficient to prevent any spills of pollutants from entering a water of the state or a publicly or privately owned treatment works. Any containment system used to implement this requirement shall be constructed of materials compatible with the substance(s) contained and which shall prevent the contamination of groundwater and such containment system shall be capable of retaining a volume equal to 110 percent of the capacity of the largest tank for which containment is provided.

### B. OTHER RESPONSIBILITIES

#### 1. Duty to Mitigate Adverse Impacts

The permittee shall promptly take all reasonable steps to mitigate and minimize or prevent any adverse impact on human health or the environment resulting from noncompliance with any discharge limitation specified in Provision I. A. of this permit, including such accelerated or additional monitoring of the discharge and/or the receiving waterbody as necessary to determine the nature and impact of the noncomplying discharge.

#### 2. Right of Entry and Inspection

The permittee shall allow the Director, or an authorized representative, upon the presentation of proper credentials and other documents as may be required by law to:

- a. enter upon the permittee's premises where a regulated facility or activity or point source is located or conducted, or where records must be kept under the conditions of the permit;
- b. have access to and copy, at reasonable times, any records that must be kept under the conditions of the permit;
- c. inspect any facilities, equipment (including monitoring and control equipment), practices, or operations regulated or required under the permit; and
- d. sample or monitor, for the purposes of assuring permit compliance or as otherwise authorized by the AWPCA, any substances or parameters at any location.

### C. BYPASS AND UPSET

#### 1. Bypass

- a. Any bypass is prohibited except as provided in b. and c. below:
- b. A bypass is not prohibited if:
  - (1) It does not cause any discharge limitation specified in Provision I. A. of this permit to be exceeded;

- (2) It enters the same receiving stream as the permitted outfall; and
  - (3) It is necessary for essential maintenance of a treatment or control facility or system to assure efficient operation of such facility or system.
- c. A bypass is not prohibited and need not meet the discharge limitations specified in Provision I. A. of this permit if:
- (1) It is unavoidable to prevent loss of life, personal injury, or severe property damage;
  - (2) There are no feasible alternatives to the bypass, such as the use of auxiliary treatment facilities, retention of untreated wastes, or maintenance during normal periods of equipment downtime (this condition is not satisfied if adequate back-up equipment should have been installed in the exercise of reasonable engineering judgment to prevent a bypass which occurred during normal periods of equipment downtime or preventive maintenance); and
  - (3) The permittee submits a written request for authorization to bypass to the Director at least ten (10) days prior to the anticipated bypass (if possible), the permittee is granted such authorization, and the permittee complies with any conditions imposed by the Director to minimize any adverse impact on human health or the environment resulting from the bypass.
- d. The permittee has the burden of establishing that each of the conditions of Provision II.C.1.b. or c. have been met to qualify for an exception to the general prohibition against bypassing contained in a. and an exemption, where applicable, from the discharge limitations specified in Provision I. A. of this permit.

2. Upset

- a. A discharge which results from an upset need not meet the discharge limitations specified in Provision I. A. of this permit if:
- (1) No later than 24-hours after becoming aware of the occurrence of the upset, the permittee orally reports the occurrence and circumstances of the upset to the Director or his designee; and
  - (2) No later than five (5) days after becoming aware of the occurrence of the upset, the permittee furnishes the Director with evidence, including properly signed, contemporaneous operating logs, or other relevant evidence, demonstrating that (i) an upset occurred; (ii) the permittee can identify the specific cause(s) of the upset; (iii) the permittee's facility was being properly operated at the time of the upset; and (iv) the permittee promptly took all reasonable steps to minimize any adverse impact on human health or the environment resulting from the upset.
- b. The permittee has the burden of establishing that each of the conditions of Provision II. C.2.a. of this permit have been met to qualify for an exemption from the discharge limitations specified in Provision I.A. of this permit.

**D. DUTY TO COMPLY WITH PERMIT, RULES, AND STATUTES**

1. Duty to Comply

- a. The permittee must comply with all conditions of this permit. Any permit noncompliance constitutes a violation of the AWPCA and the FWPCA and is grounds for enforcement action, for permit termination, revocation and reissuance, suspension, modification; or denial of a permit renewal application.
- b. The necessity to halt or reduce production or other activities in order to maintain compliance with the conditions of the permit shall not be a defense for a permittee in an enforcement action.
- c. The discharge of a pollutant from a source not specifically identified in the permit application for this permit and not specifically included in the description of an outfall in this permit is not authorized and shall constitute noncompliance with this permit.
- d. The permittee shall take all reasonable steps, including cessation of production or other activities, to minimize or prevent any violation of this permit or to minimize or prevent any adverse impact of any permit violation.
- e. Nothing in this permit shall be construed to preclude and negate the permittee's responsibility or liability to apply for, obtain, or comply with other ADEM, Federal, State, or Local Government permits, certifications, licenses, or other approvals.

2. Removed Substances

Solids, sludges, filter backwash, or any other pollutant or other waste removed in the course of treatment or control of wastewaters shall be disposed of in a manner that complies with all applicable Department Rules.



3. Loss or Failure of Treatment Facilities

Upon the loss or failure of any treatment facilities, including but not limited to the loss or failure of the primary source of power of the treatment facility, the permittee shall, where necessary to maintain compliance with the discharge limitations specified in Provision I. A. of this permit, or any other terms or conditions of this permit, cease, reduce, or otherwise control production and/or all discharges until treatment is restored. If control of discharge during loss or failure of the primary source of power is to be accomplished by means of alternate power sources, standby generators, or retention of inadequately treated effluent, the permittee must furnish to the Director within six months a certification that such control mechanisms have been installed.

4. Compliance with Statutes and Rules

- a. This permit has been issued under ADEM Administrative Code, Chapter 335-6-6. All provisions of this chapter, that are applicable to this permit, are hereby made a part of this permit. A copy of this chapter may be obtained for a small charge from the Office of General Counsel, Alabama Department of Environmental Management, 1400 Coliseum Blvd., Montgomery, AL 36130.
- b. This permit does not authorize the noncompliance with or violation of any Laws of the State of Alabama or the United States of America or any regulations or rules implementing such laws. FWPCA, 33 U.S.C. Section 1319, and Code of Alabama 1975, Section 22-22-14.

**E. PERMIT TRANSFER, MODIFICATION, SUSPENSION, REVOCATION, AND REISSUANCE**

1. Duty to Reapply or Notify of Intent to Cease Discharge

- a. If the permittee intends to continue to discharge beyond the expiration date of this permit, the permittee shall file a complete permit application for reissuance of this permit at least 180 days prior to its expiration. If the permittee does not intend to continue discharge beyond the expiration of this permit, the permittee shall submit written notification of this intent which shall be signed by an individual meeting the signatory requirements for a permit application as set forth in ADEM Administrative Code Rule 335-6-6-.09.
- b. Failure of the permittee to apply for reissuance at least 180 days prior to permit expiration will void the automatic continuation of the expiring permit provided by ADEM Administrative Code Rule 335-6-6-.06 and should the permit not be reissued for any reason any discharge after expiration of this permit will be an unpermitted discharge.

2. Change in Discharge

- a. The permittee shall apply for a permit modification at least 180 days in advance of any facility expansion, production increase, process change, or other action that could result in the discharge of additional pollutants or increase the quantity of a discharged pollutant such that existing permit limitations would be exceeded or that could result in an additional discharge point. This requirement applies to pollutants that are or that are not subject to discharge limitations in this permit. No new or increased discharge may begin until the Director has authorized it by issuance of a permit modification or a reissued permit.
- b. The permittee shall notify the Director as soon as it is known or there is reason to believe:
  - (1) That any activity has occurred or will occur which would result in the discharge on a routine or frequent basis, of any toxic pollutant which is not limited in this permit, if that discharge will exceed the highest of the following notification levels:
    - (a) one hundred micrograms per liter;
    - (b) two hundred micrograms per liter for acrolein and acrylonitrile; five hundred micrograms per liter for 2,4-dinitrophenol and for 2-methyl-4,6-dini-trophenol; and one milligram per liter for antimony;
    - (c) five times the maximum concentration value reported for that pollutant in the permit application; or
  - (2) That any activity has occurred or will occur which would result in any discharge, on a non-routine or infrequent basis, of a toxic pollutant which is not limited in the permit, if that discharge will exceed the highest of the following notification levels:
    - (a) five hundred micrograms per liter;
    - (a) five hundred micrograms per liter;
    - (b) one milligram per liter for antimony;
    - (c) ten times the maximum concentration value reported for that pollutant in the permit application.

3. Transfer of Permit

This permit may not be transferred or the name of the permittee changed without notice to the Director and subsequent modification or revocation and reissuance of the permit to identify the new permittee and to incorporate any other changes as may be required under the FWPCA or AWPCA. In the case of a change in name, ownership or control of the permittee's premises only, a request for permit modification in a format acceptable to the Director is required at least 30 days prior to the change. In the case of a change in name, ownership or control of the permittee's premises accompanied by a change or proposed change in effluent characteristics, a complete permit application is required to be submitted to the Director at least 180 days prior to the change. Whenever the Director is notified of a change in name, ownership or control, he may decide not to modify the existing permit and require the submission of a new permit application.

4. Permit Modification and Revocation

a. This permit may be modified or revoked and reissued, in whole or in part, during its term for cause, including but not limited to, the following:

- (1) If cause for termination under Provision II. E. 5. of this permit exists, the Director may choose to revoke and reissue this permit instead of terminating the permit;
- (2) If a request to transfer this permit has been received, the Director may decide to revoke and reissue or to modify the permit; or
- (3) If modification or revocation and reissuance is requested by the permittee and cause exists, the Director may grant the request.

b. This permit may be modified during its term for cause, including but not limited to, the following:

- (1) If cause for termination under Provision II. E. 5. of this permit exists, the Director may choose to modify this permit instead of terminating this permit;
- (2) There are material and substantial alterations or additions to the facility or activity generating wastewater which occurred after permit issuance which justify the application of permit conditions that are different or absent in the existing permit;
- (3) The Director has received new information that was not available at the time of permit issuance and that would have justified the application of different permit conditions at the time of issuance;
- (4) A new or revised requirement(s) of any applicable standard or limitation is promulgated under Sections 301(b)(2)(C), (D), (E), and (F), and 307(a)(2) of the FWPCA;
- (5) Errors in calculation of discharge limitations or typographical or clerical errors were made;
- (6) To the extent allowed by ADEM Administrative Code, Rule 335-6-6-.17, when the standards or regulations on which the permit was based have been changed by promulgation of amended standards or regulations or by judicial decision after the permit was issued;
- (7) To the extent allowed by ADEM Administrative Code, Rule 335-6-6-.17, permits may be modified to change compliance schedules;
- (8) To agree with a granted variance under 301(c), 301(g), 301(h), 301(k), or 316(a) of the FWPCA or for fundamentally different factors;
- (9) To incorporate an applicable 307(a) FWPCA toxic effluent standard or prohibition;
- (10) When required by the reopener conditions in this permit;
- (11) When required under 40 CFR 403.8(e) (compliance schedule for development of pretreatment program);
- (12) Upon failure of the state to notify, as required by Section 402(b)(3) of the FWPCA, another state whose waters may be affected by a discharge permitted by this permit;
- (13) When required to correct technical mistakes, such as errors in calculation, or mistaken interpretations of law made in determining permit conditions; or
- (14) When requested by the permittee and the Director determines that the modification has cause and will not result in a violation of federal or state law, regulations or rules.

5. Permit Termination

This permit may be terminated during its term for cause, including but not limited to, the following:

- a. Violation of any term or condition of this permit;
- b. The permittee's misrepresentation or failure to disclose fully all relevant facts in the permit application or during the permit issuance process or the permittee's misrepresentation of any relevant facts at any time;
- c. Materially false or inaccurate statements or information in the permit application or the permit;
- d. A change in any condition that requires either a temporary or permanent reduction or elimination of the permitted discharge;
- e. The permittee's discharge threatens human life or welfare or the maintenance of water quality standards;
- f. Permanent closure of the facility generating the wastewater permitted to be discharged by this permit or permanent cessation of wastewater discharge;
- g. New or revised requirements of any applicable standard or limitation that is promulgated under Sections 301(b)(2)(C), (D), (E), and (F), and 307(a)(2) of the FWPCA that the Director determines cannot be complied with by the permittee; or
- h. Any other cause allowed by the ADEM Administrative Code, Chapter 335-6-6.

6. Permit Suspension

This permit may be suspended during its term for noncompliance until the permittee has taken action(s) necessary to achieve compliance.

7. Request for Permit Action Does Not Stay Any Permit Requirement

The filing of a request by the permittee for modification, suspension or revocation of this permit, in whole or in part, does not stay any permit term or condition.

**F. COMPLIANCE WITH TOXIC POLLUTANT STANDARD OR PROHIBITION**

If any applicable effluent standard or prohibition (including any schedule of compliance specified in such effluent standard or prohibition) is established under Section 307(a) of the FWPCA, 33 U.S.C. Section 1317(a), for a toxic pollutant discharged by the permittee and such standard or prohibition is more stringent than any discharge limitation on the pollutant specified in Provision I. A. of this permit, or controls a pollutant not limited in Provision I. A. of this permit, this permit shall be modified to conform to the toxic pollutant effluent standard or prohibition and the permittee shall be notified of such modification. If this permit has not been modified to conform to the toxic pollutant effluent standard or prohibition before the effective date of such standard or prohibition, the permittee shall attain compliance with the requirements of the standard or prohibition within the time period required by the standard or prohibition and shall continue to comply with the standard or prohibition until this permit is modified or reissued.

**G. DISCHARGE OF WASTEWATER GENERATED BY OTHERS**

The discharge of wastewater, generated by any process, facility, or by any other means not under the operational control of the permittee or not identified in the application for this permit or not identified specifically in the description of an outfall in this permit is not authorized by this permit.

**PART III OTHER PERMIT CONDITIONS**

**A. CIVIL AND CRIMINAL LIABILITY**

1. Tampering

Any person who falsifies, tampers with, or knowingly renders inaccurate any monitoring device or method required to be maintained or performed under the permit shall, upon conviction, be subject to penalties as provided by the AWPCA.

2. False Statements

Any person who knowingly makes any false statement, representation, or certification in any record or other document submitted or required to be maintained under this permit, including monitoring reports or reports of compliance or noncompliance shall, upon conviction, be subject to penalties as provided by the AWPCA.

3. Permit Enforcement

a. Any NPDES permit issued or reissued by the Department is a permit for the purpose of the AWPCA and the FWPCA and as such any terms, conditions, or limitations of the permit are enforceable under state and federal law.

b. Any person required to have a NPDES permit pursuant to ADEM Administrative Code Chapter 335-6-6 and who discharges pollutants without said permit, who violates the conditions of said permit, who discharges pollutants in a manner not authorized by the permit, or who violates applicable orders of the Department or any applicable rule or standard of the Department, is subject to any one or combination of the following enforcement actions under applicable state statutes.

(1) An administrative order requiring abatement, compliance, mitigation, cessation, clean-up, and/or penalties;

(2) An action for damages;

(3) An action for injunctive relief; or

(4) An action for penalties.

c. If the permittee is not in compliance with the conditions of an expiring or expired permit the Director may choose to do any or all of the following provided the permittee has made a timely and complete application for reissuance of the permit:

(1) initiate enforcement action based upon the permit which has been continued;

(2) issue a notice of intent to deny the permit reissuance. If the permit is denied, the owner or operator would then be required to cease the activities authorized by the continued permit or be subject to enforcement action for operating without a permit;

(3) reissue the new permit with appropriate conditions; or

(4) take other actions authorized by these rules and AWPCA.

4. Relief from Liability

Except as provided in Provision II.C.1 (Bypass) and Provision II.C.2 (Upset), nothing in this permit shall be construed to relieve the permittee of civil or criminal liability under the AWPCA or FWPCA for noncompliance with any term or condition of this permit.

**B. OIL AND HAZARDOUS SUBSTANCE LIABILITY**

Nothing in this permit shall be construed to preclude the institution of any legal action or relieve the permittee from any responsibilities, liabilities or penalties to which the permittee is or may be subject under Section 311 of the FWPCA, 33 U.S.C. Section 1321.

**C. PROPERTY AND OTHER RIGHTS**

This permit does not convey any property rights in either real or personal property, or any exclusive privileges, nor does it authorize any injury to persons or property or invasion of other private rights, trespass, or any infringement of federal, state, or local laws or regulations, nor does it authorize or approve the construction of any physical structures or facilities or the undertaking of any work in any waters of the state or of the United States.



**D. AVAILABILITY OF REPORTS**

Except for data determined to be confidential under Code of Alabama 1975, Section 22-22-9(c), all reports prepared in accordance with the terms of this permit shall be available for public inspection at the offices of the Department. Effluent data shall not be considered confidential.

**E. EXPIRATION OF PERMITS FOR NEW OR INCREASED DISCHARGES**

1. If this permit was issued for a new discharger or new source, this permit shall expire eighteen months after the issuance date if construction of the facility has not begun during the eighteen-month period.
2. If this permit was issued or modified to allow the discharge of increased quantities of pollutants to accommodate the modification of an existing facility and if construction of this modification has not begun during the eighteen month period after issuance of this permit or permit modification, this permit shall be modified to reduce the quantities of pollutants allowed to be discharged to those levels that would have been allowed if the modification of the facility had not been planned.
3. Construction has begun when the owner or operator has:
  - a. begun, or caused to begin as part of a continuous on-site construction program:
    - (1) any placement, assembly, or installation of facilities or equipment; or
    - (2) significant site preparation work including clearing, excavation, or removal of existing buildings, structures, or facilities which is necessary for the placement, assembly, or installation of new source facilities or equipment; or
  - b. entered into a binding contractual obligation for the purpose of placement, assembly, or installation of facilities or equipment which are intended to be used in its operation within a reasonable time. Options to purchase or contracts which can be terminated or modified without substantial loss, and contracts for feasibility, engineering, and design studies do not constitute a contractual obligation under the paragraph. The entering into a lease with the State of Alabama for exploration and production of hydrocarbons shall also be considered beginning construction.

**F. COMPLIANCE WITH WATER QUALITY STANDARDS**

1. On the basis of the permittee's application, plans, or other available information, the Department has determined that compliance with the terms and conditions of this permit should assure compliance with the applicable water quality standards.
2. Compliance with permit terms and conditions notwithstanding, if the permittee's discharge(s) from point sources identified in Provision I. A. of this permit cause or contribute to a condition in contravention of state water quality standards, the Department may require abatement action to be taken by the permittee in emergency situations or modify the permit pursuant to the Department's Rules, or both.
3. If the Department determines, on the basis of a notice provided pursuant to this permit or any investigation, inspection or sampling, that a modification of this permit is necessary to assure maintenance of water quality standards or compliance with other provisions of the AWPCA or FWPCA, the Department may require such modification and, in cases of emergency, the Director may prohibit the discharge until the permit has been modified.

**G. GROUNDWATER**

Unless specifically authorized under this permit, this permit does not authorize the discharge of pollutants to groundwater. Should a threat of groundwater contamination occur, the Director may require groundwater monitoring to properly assess the degree of the problem and the Director may require that the Permittee undertake measures to abate any such discharge and/or contamination.

**H. DEFINITIONS**

1. Average monthly discharge limitation - means the highest allowable average of "daily discharges" over a calendar month, calculated as the sum of all "daily discharges" measured during a calendar month divided by the number of "daily discharges" measured during that month (zero discharge days shall not be included in the number of "daily discharges" measured and a less than detectable test result shall be treated as a concentration of zero if the most sensitive EPA approved method was used).
2. Average weekly discharge limitation - means the highest allowable average of "daily discharges" over a calendar week, calculated as the sum of all "daily discharges" measured during a calendar week divided by the number of "daily discharges" measured during that week (zero discharge days shall not be included in the number of "daily discharges" measured and a less than detectable test result shall be treated as a concentration of zero if the most sensitive EPA approved method was used).
3. Arithmetic Mean – means the summation of the individual values of any set of values divided by the number of individual values.

4. AWPCA - means the Alabama Water Pollution Control Act.
5. BOD – means the five-day measure of the pollutant parameter biochemical oxygen demand.
6. Bypass - means the intentional diversion of waste streams from any portion of a treatment facility.
7. CBOD – means the five-day measure of the pollutant parameter carbonaceous biochemical oxygen demand.
8. Daily discharge - means the discharge of a pollutant measured during any consecutive 24-hour period in accordance with the sample type and analytical methodology specified by the discharge permit.
9. Daily maximum - means the highest value of any individual sample result obtained during a day.
10. Daily minimum - means the lowest value of any individual sample result obtained during a day.
11. Day - means any consecutive 24-hour period.
12. Department - means the Alabama Department of Environmental Management.
13. Director - means the Director of the Department.
14. Discharge - means "[t]he addition, introduction, leaking, spilling or emitting of any sewage, industrial waste, pollutant or other wastes into waters of the state". Code of Alabama 1975, Section 22-22-1(b)(8).
15. Discharge Monitoring Report (DMR) - means the form approved by the Director to accomplish reporting requirements of an NPDES permit.
16. DO – means dissolved oxygen.
17. 8HC – means 8-hour composite sample, including any of the following:
  - a. The mixing of at least 5 equal volume samples collected at constant time intervals of not more than 2 hours over a period of not less than 8 hours between the hours of 6:00 a.m. and 6:00 p.m. If the sampling period exceeds 8 hours, sampling may be conducted beyond the 6:00 a.m. to 6:00 p.m. period.
  - b. A sample continuously collected at a constant rate over period of not less than 8 hours between the hours of 6:00 a.m. and 6:00 p.m. If the sampling period exceeds 8 hours, sampling may be conducted beyond the 6:00 a.m. to 6:00 p.m. period.
18. EPA - means the United States Environmental Protection Agency.
19. FC – means the pollutant parameter fecal coliform.
20. Flow – means the total volume of discharge in a 24-hour period.
21. FWPCA - means the Federal Water Pollution Control Act.
22. Geometric Mean – means the Nth root of the product of the individual values of any set of values where N is equal to the number of individual values. The geometric mean is equivalent to the antilog of the arithmetic mean of the logarithms of the individual values. For purposes of calculating the geometric mean, values of zero (0) shall be considered one (1).
23. Grab Sample – means a single influent or effluent portion which is not a composite sample. The sample(s) shall be collected at the period(s) most representative of the discharge.
24. Indirect Discharger – means a nondomestic discharger who discharges pollutants to a publicly owned treatment works or a privately owned treatment facility operated by another person.
25. Industrial User – means those industries identified in the Standard Industrial Classification manual, Bureau of the Budget 1967, as amended and supplemented, under the category "Division D – Manufacturing" and such other classes of significant waste producers as, by regulation, the Director deems appropriate.
26. MGD – means million gallons per day.
27. Monthly Average – means, other than for fecal coliform bacteria, the arithmetic mean of the entire composite or grab samples taken for the daily discharges collected in one month period. The monthly average for fecal coliform bacteria is the geometric mean of daily discharge samples collected in a one month period. The monthly average for flow is the arithmetic mean of all flow measurements taken in a one month period.

28. New Discharger – means a person, owning or operating any building, structure, facility or installation:
  - a. from which there is or may be a discharge of pollutants;
  - b. that did not commence the discharge of pollutants prior to August 13, 1979, and which is not a new source; and
  - c. which has never received a final effective NPDES permit for dischargers at that site.
29. NH3-N – means the pollutant parameter ammonia, measured as nitrogen.
30. Permit application - means forms and additional information that is required by ADEM Administrative Code Rule 335-6-6-.08 and applicable permit fees.
31. Point source - means "any discernible, confined and discrete conveyance, including but not limited to any pipe, channel, ditch, tunnel, conduit, well, discrete fissure, container, rolling stock, concentrated animal feeding operation, or vessel or other floating craft, . . . from which pollutants are or may be discharged." Section 502(14) of the FWPCA, 33 U.S.C. Section 1362(14).
32. Pollutant - includes for purposes of this permit, but is not limited to, those pollutants specified in Code of Alabama 1975, Section 22-22-1(b)(3) and those effluent characteristics specified in Provision I. A. of this permit.
33. Privately Owned Treatment Works – means any devices or system which is used to treat wastes from any facility whose operator is not the operator of the treatment works, and which is not a "POTW".
34. Publicly Owned Treatment Works – means a wastewater collection and treatment facility owned by the State, municipality, regional entity composed of two or more municipalities, or another entity created by the State or local authority for the purpose of collecting and treating municipal wastewater.
35. Receiving Stream – means the "waters" receiving a "discharge" from a "point source".
36. Severe property damage - means substantial physical damage to property, damage to the treatment facilities which causes them to become inoperable, or substantial and permanent loss of natural resources which can reasonably be expected to occur in the absence of a bypass. Severe property damage does not mean economic loss caused by delays in production.
37. Significant Source – means a source which discharges 0.025 MGD or more to a POTW or greater than five percent of the treatment work's capacity, or a source which is a primary industry as defined by the U.S. EPA or which discharges a priority or toxic pollutant.
38. Solvent – means any virgin, used or spent organic solvent(s) identified in the F-Listed wastes (F001 through F005) specified in 40 CFR 261.31 that is used for the purpose of solubilizing other materials.
39. TKN – means the pollutant parameter Total Kjeldahl Nitrogen.
40. TON – means the pollutant parameter Total Organic Nitrogen.
41. TRC – means Total Residual Chlorine.
42. TSS – means the pollutant parameter Total Suspended Solids.
43. 24HC – means 24-hour composite sample, including any of the following:
  - a. the mixing of at least 12 equal volume samples collected at constant time intervals of not more than 2 hours over a period of 24 hours;
  - b. a sample collected over a consecutive 24-hour period using an automatic sampler composite to one sample. As a minimum, samples shall be collected hourly and each shall be no more than one twenty-fourth (1/24) of the total sample volume collected; or
  - c. a sample collected over a consecutive 24-hour period using an automatic composite sampler composited proportional to flow.
44. Upset - means an exceptional incident in which there is an unintentional and temporary noncompliance with technology-based permit discharge limitations because of factors beyond the reasonable control of the permittee. An upset does not include noncompliance to the extent caused by operational error, improperly designed treatment facilities, inadequate treatment facilities, lack of preventive maintenance, or careless or improper operation.

45. Waters - means "[a]ll waters of any river, stream, watercourse, pond, lake, coastal, ground or surface water, wholly or partially within the state, natural or artificial. This does not include waters which are entirely confined and retained completely upon the property of a single individual, partnership or corporation unless such waters are used in interstate commerce." Code of Alabama 1975, Section 22-22-1(b)(2). Waters "include all navigable waters" as defined in Section 502(7) of the FWPCA, 22 U.S.C. Section 1362(7), which are within the State of Alabama.
46. Week - means the period beginning at twelve midnight Saturday and ending at twelve midnight the following Saturday.
47. Weekly (7-day and calendar week) Average – is the arithmetic mean of all samples collected during a consecutive 7-day period or calendar week, whichever is applicable. The calendar week is defined as beginning on Sunday and ending on Saturday. Weekly averages shall be calculated for all calendar weeks with Saturdays in the month. If a calendar week overlaps two months (i.e., the Sunday is in one month and the Saturday in the following month), the weekly average calculated for the calendar week shall be included in the data for the month that contains the Saturday.

**I. SEVERABILITY**

The provisions of this permit are severable, and if any provision of this permit or the application of any provision of this permit to any circumstance is held invalid, the application of such provision to other circumstances, and the remainder of this permit, shall not be affected thereby.



## PART IV ADDITIONAL REQUIREMENTS, CONDITIONS, AND LIMITATIONS

### A. BEST MANAGEMENT PRACTICES (BMP) PLAN REQUIREMENTS

#### 1. BMP Plan

The permittee shall develop and implement a Best Management Practices (BMP) Plan which prevents, or minimizes the potential for, the release of pollutants from ancillary activities, including material storage areas; plant site runoff; in-plant transfer, process and material handling areas; loading and unloading operations, and sludge and waste disposal areas, to the waters of the State through plant site runoff; spillage or leaks; sludge or waste disposal; or drainage from raw material storage.

#### 2. Plan Content

The permittee shall prepare and implement a best management practices (BMP) plan, which shall:

- a. Establish specific objectives for the control of pollutants:
  - (1) Each facility component or system shall be examined for its potential for causing a release of significant amounts of pollutants to waters of the State due to equipment failure, improper operation, natural phenomena such as rain or snowfall, etc.
  - (2) Where experience indicates a reasonable potential for equipment failure (e.g., a tank overflow or leakage), natural condition (e.g. precipitation), or circumstances to result in significant amounts of pollutants reaching surface waters, the plan should include a prediction of the direction, rate of flow, and total quantity of pollutants which could be discharged from the facility as a result of each condition or circumstance.
- b. Establish specific best management practices to meet the objectives identified under paragraph a. of this section, addressing each component or system capable of causing a release of significant amounts of pollutants to the waters of the State, and identifying specific preventative or remedial measures to be implemented;
- c. Establish a program to identify and repair leaking equipment items and damaged containment structures, which may contribute to contaminated stormwater runoff. This program must include regular visual inspections of equipment, containment structures and of the facility in general to ensure that the BMP is continually implemented and effective;
- d. Prevent the spillage or loss of fluids, oil, grease, gasoline, etc. from vehicle and equipment maintenance activities and thereby prevent the contamination of stormwater from these substances;
- e. Prevent or minimize stormwater contact with material stored on site;
- f. Designate by position or name the person or persons responsible for the day to day implementation of the BMP;
- g. Provide for routine inspections, on days during which the facility is manned, of any structures that function to prevent stormwater pollution or to remove pollutants from stormwater and of the facility in general to ensure that the BMP is continually implemented and effective;
- h. Provide for the use and disposal of any material used to absorb spilled fluids that could contaminate stormwater;
- i. Develop a solvent management plan, if solvents are used on site. The solvent management plan shall include as a minimum lists of the solvents on site; the disposal method of solvents used instead of dumping, such as reclamation, contract hauling; and the procedures for assuring that solvents do not routinely spill or leak into the stormwater;
- j. Provide for the disposal of all used oils, hydraulic fluids, solvent degreasing material, etc. in accordance with good management practices and any applicable state or federal regulations;
- k. Include a diagram of the facility showing the locations where stormwater exits the facility, the locations of any structure or other mechanisms intended to prevent pollution of stormwater or to remove pollutants from stormwater, the locations of any collection and handling systems;

- i. Provide control sufficient to prevent or control pollution of stormwater by soil particles to the degree required to maintain compliance with the water quality standard for turbidity applicable to the waterbody(s) receiving discharge(s) under this permit;
        - m. Provide spill prevention, control, and/or management sufficient to prevent or minimize contaminated stormwater runoff. Any containment system used to implement this requirement shall be constructed of materials compatible with the substance(s) contained and shall prevent the contamination of groundwater. The containment system shall also be capable of retaining a volume equal to 110 percent of the capacity of the largest tank for which containment is provided;
        - n. Provide and maintain curbing, diking or other means of isolating process areas to the extent necessary to allow segregation and collection for treatment of contaminated stormwater from process areas;
        - o. Be reviewed by plant engineering staff and the plant manager; and
        - p. Bear the signature of the plant manager.
3. Compliance Schedule

The permittee shall have reviewed (and revised if necessary) and fully implemented the BMP plan as soon as practicable but no later than six months after the effective date of this permit.
4. Department Review
  - a. When requested by the Director or his designee, the permittee shall make the BMP available for Department review.
  - b. The Director or his designee may notify the permittee at any time that the BMP is deficient and require correction of the deficiency.
  - c. The permittee shall correct any BMP deficiency identified by the Director or his designee within 30 days of receipt of notification and shall certify to the Department that the correction has been made and implemented.
5. Administrative Procedures
  - a. A copy of the BMP shall be maintained at the facility and shall be available for inspection by representatives of the Department.
  - b. A log of the routine inspection required above shall be maintained at the facility and shall be available for inspection by representatives of the Department. The log shall contain records of all inspections performed for the last three years and each entry shall be signed by the person performing the inspection.
  - c. The permittee shall provide training for any personnel required to implement the BMP and shall retain documentation of such training at the facility. This documentation shall be available for inspection by representatives of the Department. Training shall be performed prior to the date that implementation of the BMP is required.
  - d. BMP Plan Modification. The permittee shall amend the BMP plan whenever there is a change in the facility or change in operation of the facility which materially increases the potential for the ancillary activities to result in a discharge of significant amounts of pollutants.
  - e. BMP Plan Review. The permittee shall complete a review and evaluation of the BMP plan at least once every three years from the date of preparation of the BMP plan. Documentation of the BMP Plan review and evaluation shall be signed and dated by the Plant Manager.

**B. STORMWATER FLOW MEASUREMENT AND SAMPLING REQUIREMENTS**

1. Stormwater Flow Measurement

- a. All stormwater samples shall be collected from the discharge resulting from a storm event that is greater than 0.1 inches.
- b. The total volume of stormwater discharged for the event must be monitored, including the date and duration (in hours) and rainfall (in inches) for storm event(s) sampled. The duration between the storm event sampled and the end of the previous measurable (greater than 0.1 inch rainfall) storm event must be a minimum of 72 hours. This information must be recorded as part of the sampling procedure and records retained according to Part I.B. of this permit.
- c. The volume may be measured using flow measuring devices, or estimated based on a modification of the Rational Method using total depth of rainfall, the size of the drainage area serving a stormwater outfall, and an estimate of the runoff coefficient of the drainage area. This information must be recorded as part of the sampling procedure and records retained according to Part I.B. of this permit.

2. Stormwater Sampling

- a. A grab sample, if required by this permit, shall be taken during the first thirty minutes of the discharge (or as soon thereafter as practicable); and a flow-weighted composite sample, if required by this permit, shall be taken for the entire event or for the first three hours of the event.
- b. All test procedures will be in accordance with part I.B. of this permit.

ADEM PERMIT RATIONALE

PREPARED DATE: June 11, 2021  
PREPARED BY: Victoria Kim

Permittee Name: U.S. Army Aviation Center of Excellence & Fort Rucker  
Facility Name: U.S. Army Aviation Center of Excellence & Fort Rucker (USAACE)  
Permit Number: AL0002178

PERMIT IS REISSUANCE DUE TO EXPIRATION

**DISCHARGE SERIAL NUMBERS & DESCRIPTIONS:**

DSN001: Storm water associated with military base operations.  
DSN002: Storm water associated with military base operations.  
DSN003: Storm water associated with military base operations.  
DSN004: Storm water associated with military base operations.  
DSN005: Storm water associated with military base operations.  
DSN006: Storm water associated with military base operations.  
DSN007: Storm water associated with military base operations.

**INDUSTRIAL CATEGORY: NON-CATEGORICAL**

**MAJOR: N**

**STREAM INFORMATION:**

Receiving Stream: UT Brooking Mill Creek/UT Choctawhatchee River  
Classification: Fish & Wildlife  
River Basin: Choctawhatchee River Basin  
7Q10: 0.0 cfs  
7Q2: 0.0 cfs  
1Q10: 0.0 cfs  
Annual Average Flow: 0.0 cfs  
303(d) List: NO  
Impairment: NONE  
TMDL: NO

Receiving Stream:	UT Harrant Creek
Classification:	Fish & Wildlife
River Basin:	Choctawhatchee River Basin
7Q10:	0.0 cfs
7Q2:	0.0 cfs
1Q10:	0.0 cfs
Annual Average Flow:	0.0 cfs
303(d) List:	YES
Impairment:	<u>SILTATION</u>
TMDL:	NO

**DISCUSSION:**

This is a federal military training facility that specializes in rotary and fixed-wing flight training. The facility has seven stormwater outfalls. The activities in each drainage area are described below:

- DSN001: Open storage area used for surplus government equipment. All activities are performed inside the building.
- DSN002: Indoor recyclable material collection site. All activities are performed inside the building.
- DSN003: Aircraft maintenance is the primary activity with most activities occurring within the facility's all-weather hangars.
- DSN004: The application of herbicides around the perimeter of the closed landfill, leased hay production and baling, and groundwater sampling/monitoring are performed.
- DSN005: Military motor pool that provides field training for airspace and air traffic support. Light maintenance is performed inside enclosed vehicle bays. A double-walled 1,000 gallon used oil storage tank is located onsite.
- DSN006: Transport of fuel from F-24 storage tanks to the airfield for refueling is the primary activity. The storage tanks and bulk fuel transfer areas are equipped with adequate secondary containment to contain any spills or leaks.
- DSN007: Administrative building.

This permit authorizes the discharge of stormwater only.

ADEM Administrative Rule 335-6-10-.12 requires applicants to new or expanded discharges to Tier II waters demonstrate that the proposed discharge is necessary for important economic or social development in the area in which the waters are located. The application submitted by the facility is not for a new or expanded discharge. Therefore, the applicant is not required to demonstrate that the discharge is necessary for economic and social development.

EPA has not promulgated specific guidelines for the discharges covered under the proposed permit. Proposed permit limits are based on Best Professional Judgment. The proposed frequencies are based on a review of site specific conditions and an evaluation of similar facilities.



**DSN001Y-DSN007Y:**

<u>Parameter</u>	<u>Monthly Avg Loading</u>	<u>Daily Max Loading</u>	<u>Daily Min Concentration</u>	<u>Monthly Avg Concentration</u>	<u>Daily Max Concentration</u>	<u>Sample Frequency</u>	<u>Sample Type</u>	<u>Basis*</u>
pH	-	-	REPORT S.U.	-	REPORT S.U.	Annually	Grab	BPJ
Solids, Total Suspended	-	-	-	-	REPORT mg/l	Annually	Grab	BPJ
Oil & Grease	-	-	-	-	15.0 mg/l	Annually	Grab	BPJ
Flow, In Conduit or Thru Treatment Plant	-	REPORT MGD	-	-	-	Annually	Instantaneous	BPJ

\*Basis for Permit Limitation

- BPJ – Best Professional Judgment

## **Discussion**

### **Best Professional Judgment (BPJ)**

The parameters of concern for this facility are based on the parameters of concern listed in EPA form 2F and from the current permit. These parameters are consistent with similar facilities in the state and have been proven to be reflective of the operations at this facility. The parameters with specific limits are discussed below:

#### **Oil & Grease**

The daily maximum limit of 15.0 mg/l for Oil and Grease should prevent the occurrence of a visible sheen in the stream and has been shown to be achievable through the use of proper BMPs.

### **303(d) List**

The receiving stream, UT Harrand Creek, is listed on the 303(d) List as being impaired for Siltation. The source of this impairment is due to urban runoff and storm sewers. Helicopter maintenance is performed in this area with most activity taking place under roof. Stored cleaning materials and aircraft washrack are also covered. This drainage area appears to be mostly paved so it is unlikely that runoff is contributing to the siltation issues in Harrand Creek. Therefore the facility is not expected to contribute to this impairment; no additional monitoring requirements are proposed for this permit issuance.

Choctawhatchee River is listed on the 303(d) list for Mercury from atmospheric deposition. Outfalls 001 – 007 eventually drain to the Choctawhatchee River; however, Mercury is not considered a pollutant of concern so testing for Mercury is not being proposed in this issuance.

### **Best Management Practices**

Best Management Practices (BMPs) are believed to be the most effective way to control the contamination of stormwater from areas of industrial activities. This facility is required to maintain a BMP plan. The requirements of the BMP plan call for minimization of stormwater contact with waste materials, products and by-products, and for prevention of spills or loss of fluids from equipment maintenance activities. The effectiveness of the BMPs will be measured through the monitoring of the pollutants of concern.

### **Representative Sampling**

In the existing permit, DSN005 was determined to be the representative sampling location for this site because drainage from this area was most likely to contain contaminants associated with activities at this base. This same approach is being proposed in this reissuance.



REPLY TO  
ATTENTION OF

DEPARTMENT OF THE ARMY  
US ARMY INSTALLATION MANAGEMENT COMMAND  
HEADQUARTERS UNITED STATES ARMY GARRISON  
2218 6TH AVENUE  
FORT RUCKER ALABAMA 36362-5105

RECEIVED

MAY 27 2021

WATER DIVISION

Directorate of Public Works

Alabama Department of Environmental Management  
Permits and Services Division  
Attention: Mr. Scott Ramsey  
Post Office Box 301463  
Montgomery, Alabama 36130-1463

Dear Mr. Ramsey:

Enclosed are two copies of the permit application for NPDES Permit AL0002178. Please send an invoice for the permit fee to USAACE, AMIM-RCP-E, Building 1121, Fort Rucker, Alabama 36362.

Should you have any questions regarding this matter, please contact Willard E. Childress at (334) 255-2080 or [willard.e.childress.civ@mail.mil](mailto:willard.e.childress.civ@mail.mil).

Sincerely,

A handwritten signature in black ink, appearing to read "R. Arne".

Ryan D. Arne  
Director, Public Works



**ALABAMA DEPARTMENT OF ENVIRONMENTAL MANAGEMENT (ADEM)**  
**NPDES INDIVIDUAL PERMIT APPLICATION**  
**SUPPLEMENTARY INFORMATION FOR INDUSTRIAL FACILITIES**

**Instructions:** This form should be used to submit the required supplementary information for an application for an NPDES individual permit for industrial facilities. The completed application should be submitted to ADEM in duplicate. If insufficient space is available to address any item, please continue on an attached sheet of paper. Please mark "N/A" in the appropriate box when an item is not applicable to the applicant. Please type or print legibly in blue or black ink. Mail the completed application to:

ADEM-Water Division  
Industrial Section  
P O Box 301463  
Montgomery, AL 36130-1463

RECEIVED  
MAY 27 2021

**PURPOSE OF THIS APPLICATION**

- |   |   |
|---|---|
| <input type="checkbox"/> Initial Permit Application for New Facility* | <input type="checkbox"/> Initial Permit Application for Existing Facility*  |
| <input type="checkbox"/> Modification of Existing Permit              | <input checked="" type="checkbox"/> Reissuance of Existing Permit   |
| <input type="checkbox"/> Revocation & Reissuance of Existing Permit   | * An application for participation in the ADEM's Electronic Environmental (E2) Reporting must be submitted to allow permittee to electronically submit reports as required. |

**WATER DIVISION**

**SECTION A – GENERAL INFORMATION**

1. Facility Name: U.S. Army Aviation Center of Excellence & Fort Rucker
2. NPDES Permit Number: AL 0002178 (not applicable if initial permit application)
3. SID Permit Number (if applicable): IU
4. NPDES General Permit Number (if applicable): ALG
5. Facility Location (Front Gate): Latitude: -85.701088 Longitude: 31.384641
7. Responsible Official (as described on the last page of this application):  
Name: Mr. Ryan D. Arne Title: Director of Public Works  
Address: USAACE, AMIM-RCP-E, Building 1121  
City: Fort Rucker State: Alabama Zip: 36362  
Phone Number: (334) 255-1653 Email Address: ryan.d.arne.civ@mail.mil
8. Designated Discharge Monitoring Report (DMR) Contact:  
Name: Willard E. Childress Title: Environmental Scientist  
Phone Number: 334-255-2080 Email Address: willard.e.childress.civ@mail.mil
9. Type of Business Entity:  
 Corporation     General Partnership     Limited Partnership     Limited Liability Company     Sole Proprietorship  
 Other (Please Specify) Federal Government, U.S. Army
10. Complete this section if the Applicant's business entity is a Corporation
  - a) Location of Incorporation:  
Address: \_\_\_\_\_  
City: \_\_\_\_\_ County: \_\_\_\_\_ State: \_\_\_\_\_ Zip: \_\_\_\_\_
  - b) Parent Corporation of Applicant:  
Name: \_\_\_\_\_  
Address: \_\_\_\_\_  
City: \_\_\_\_\_ State: \_\_\_\_\_ Zip: \_\_\_\_\_

c) Subsidiary Corporation(s) of Applicant:

Name: \_\_\_\_\_

Address: \_\_\_\_\_

City: \_\_\_\_\_ State: \_\_\_\_\_ Zip: \_\_\_\_\_

d) Corporate Officers:

Name: \_\_\_\_\_

Address: \_\_\_\_\_

City: \_\_\_\_\_ State: \_\_\_\_\_ Zip: \_\_\_\_\_

Name: \_\_\_\_\_

Address: \_\_\_\_\_

City: \_\_\_\_\_ State: \_\_\_\_\_ Zip: \_\_\_\_\_

e) Agent designated by the corporation for purposes of service:

Name: \_\_\_\_\_

Address: \_\_\_\_\_

City: \_\_\_\_\_ State: \_\_\_\_\_ Zip: \_\_\_\_\_

11. If the Applicant's business entity is a Partnership, please list the general partners.

Name: \_\_\_\_\_

Name: \_\_\_\_\_

Address: \_\_\_\_\_

Address: \_\_\_\_\_

City: \_\_\_\_\_ State: \_\_\_\_\_ Zip: \_\_\_\_\_

City: \_\_\_\_\_ State: \_\_\_\_\_ Zip: \_\_\_\_\_

12. If the Applicant's business entity is a Proprietorship, please enter the proprietor's information.

Name: \_\_\_\_\_

Address: \_\_\_\_\_

City: \_\_\_\_\_ State: \_\_\_\_\_ Zip: \_\_\_\_\_

15. Identify all Administrative Complaints, Notices of Violation, Directives, Administrative Orders, or Litigation concerning water pollution, if any, against the Applicant, its parent corporation or subsidiary corporations within the State of Alabama within the past five years (attach additional sheets if necessary):

<u>Facility Name</u>	<u>Permit Number</u>	<u>Type of Action</u>	<u>Date of Action</u>
_____	_____	_____	_____
_____	_____	_____	_____
_____	_____	_____	_____
_____	_____	_____	_____
_____	_____	_____	_____



**SECTION B – BUSINESS ACTIVITY**

If your facility conducts or will be conducting any of the processes listed below (regardless of whether they generate wastewater, waste sludge, or hazardous waste), place a check beside the category of business activity (check all that apply):

**Industrial Categories**

- |   |  |
|---|--|
| <input type="checkbox"/> Aluminum Forming                                 | <input type="checkbox"/> Metal Molding and Casting                 |
| <input type="checkbox"/> Asbestos Manufacturing                           | <input type="checkbox"/> Metal Products                            |
| <input type="checkbox"/> Battery Manufacturing                            | <input type="checkbox"/> Nonferrous Metals Forming                 |
| <input type="checkbox"/> Can Making                                       | <input type="checkbox"/> Nonferrous Metals Manufacturing           |
| <input type="checkbox"/> Canned and Preserved Fruit and Vegetables        | <input type="checkbox"/> Oil and Gas Extraction                    |
| <input type="checkbox"/> Canned and Preserved Seafood                     | <input type="checkbox"/> Organic Chemicals Manufacturing           |
| <input type="checkbox"/> Cement Manufacturing                             | <input type="checkbox"/> Paint and Ink Formulating                 |
| <input type="checkbox"/> Centralized Waste Treatment                      | <input type="checkbox"/> Paving and Roofing Manufacturing          |
| <input type="checkbox"/> Carbon Black                                     | <input type="checkbox"/> Pesticides Manufacturing                  |
| <input type="checkbox"/> Coal Mining                                      | <input type="checkbox"/> Petroleum Refining                        |
| <input type="checkbox"/> Coil Coating                                     | <input type="checkbox"/> Phosphate Manufacturing                   |
| <input type="checkbox"/> Copper Forming                                   | <input type="checkbox"/> Photographic                              |
| <input type="checkbox"/> Electric and Electronic Components Manufacturing | <input type="checkbox"/> Pharmaceutical                            |
| <input checked="" type="checkbox"/> Electroplating                        | <input type="checkbox"/> Plastic & Synthetic Materials             |
| <input type="checkbox"/> Explosives Manufacturing                         | <input type="checkbox"/> Plastics Processing Manufacturing         |
| <input type="checkbox"/> Feedlots   | <input type="checkbox"/> Porcelain Enamel                          |
| <input type="checkbox"/> Ferroalloy Manufacturing                         | <input type="checkbox"/> Pulp, Paper, and Fiberboard Manufacturing |
| <input type="checkbox"/> Fertilizer Manufacturing                         | <input type="checkbox"/> Rubber                                    |
| <input type="checkbox"/> Foundries (Metal Molding and Casting)            | <input type="checkbox"/> Soap and Detergent Manufacturing          |
| <input type="checkbox"/> Glass Manufacturing                              | <input type="checkbox"/> Steam and Electric                        |
| <input type="checkbox"/> Grain Mills                                      | <input type="checkbox"/> Sugar Processing                          |
| <input type="checkbox"/> Gum and Wood Chemicals Manufacturing             | <input type="checkbox"/> Textile Mills                             |
| <input type="checkbox"/> Inorganic Chemicals                              | <input type="checkbox"/> Timber Products                           |
| <input type="checkbox"/> Iron and Steel                                   | <input type="checkbox"/> Transportation Equipment Cleaning         |
| <input type="checkbox"/> Leather Tanning and Finishing                    | <input type="checkbox"/> Waste Combustion                          |
| <input checked="" type="checkbox"/> Metal Finishing                       | <input type="checkbox"/> Other (specify) _____                     |
| <input type="checkbox"/> Meat Products                                    |  |

A facility with processes inclusive in these business areas may be covered by Environmental Protection (EPA) categorical standards. These facilities are termed "categorical users".

**SECTION C – WASTEWATER DISCHARGE INFORMATION**

1. Do you share an outfall with another facility?  Yes  No (If no, continue to C.2)

For each shared outfall, provide the following:

Applicant's Outfall No.	Name of Other Permittee/Facility	NPDES Permit No.	Where is sample collected by Applicant?
_____	_____	_____	_____
_____	_____	_____	_____
_____	_____	_____	_____

2. Do you have, or plan to have, automatic sampling equipment or continuous wastewater flow metering equipment at this facility?

**Current:** Flow Metering  Yes  No  N/A  
Sampling Equipment  Yes  No  N/A  
**Planned:** Flow Metering  Yes  No  N/A  
Sampling Equipment  Yes  No  N/A

If so, please attach a schematic diagram of the sewer system indicating the present or future location of this equipment and describe the equipment below:

3. Are any process changes or expansions planned during the next three years that could alter wastewater volumes or characteristics?

Yes  No (If no, continue to C.4)

Briefly describe these changes and their anticipated effects on the wastewater volume and characteristics:

4. List the trade name and chemical composition of all biocides and corrosion inhibitors used:

Trade Name	Chemical Composition
_____	_____
_____	_____
_____	_____

For each biocide and/or corrosion inhibitor used, please include the following information:

- (1) 96-hour median tolerance limit data for organisms representative of the biota of the waterway into which the discharge will ultimately reach,
- (2) quantities to be used,
- (3) frequencies of use,
- (4) proposed discharge concentrations, and
- (5) EPA registration number, if applicable

---

#### SECTION D – WATER SUPPLY

Water Sources (check as many as are applicable):

Private Well  Surface Water  
 Municipal Water Utility (Specify City): \_\_\_\_\_  Other (Specify): Community wells/See Attach.

**IF MORE THAN ONE WELL OR SURFACE INTAKE, PROVIDE DATA FOR EACH ON AN ATTACHMENT**

City: \_\_\_\_\_ MGD\* Well: \_\_\_\_\_ MGD\* Well Depth: \_\_\_\_\_ Ft. Latitude: \_\_\_\_\_ Longitude: \_\_\_\_\_

Surface Intake Volume: \_\_\_\_\_ MGD\* Intake Elevation in Relation to Bottom: \_\_\_\_\_ Ft.

Intake Elevation: \_\_\_\_\_ Ft. Latitude: \_\_\_\_\_ Longitude: \_\_\_\_\_

Name of Surface Water Source: \_\_\_\_\_

\* MGD – Million Gallons per Day



**Cooling Water Intake Structure Information**

**Complete D.1 and D.2 if your water supply is provided by an outside source and not by an onsite water intake structure? (e.g., another industry, municipality, etc...)**

- 1. Does the provider of your source water operate a surface water intake?  Yes  No  
(If yes, continue, if no, go to Section E.)  
a) Name of Provider: \_\_\_\_\_ b) Location of Provider: \_\_\_\_\_  
c) Latitude: \_\_\_\_\_ Longitude: \_\_\_\_\_
- 2. Is the provider a public water system (defined as a system which provides water to the public for human consumption or which provides only treated water, not raw water)?  Yes  No (If yes, go to Section E, if no, continue.)

**Only to be completed if you have a cooling water intake structure or the provider of your water supply uses an intake structure and does not treat the raw water.**

- 3. Is any water withdrawn from the source water used for cooling?  Yes  No
- 4. Using the average monthly measurements over any 12-month period, approximately what percentage of water withdrawn is used exclusively for cooling purposes? \_\_\_\_\_%
- 5. Does the cooling water consist of treated effluent that would otherwise be discharged?  Yes  No  
(If yes, go to Section E, if no, complete D.6 – D.17)
- 6. a. Is the cooling water used in a once-through cooling system?  Yes  No  
b. Is the cooling water used in a closed cycle cooling system?  Yes  No
- 7. When was the intake installed? \_\_\_\_\_  
(Please provide dates for all major construction/installation of intake components including screens)
- 8. What is the maximum intake volume? \_\_\_\_\_  
(maximum pumping capacity in gallons per day)
- 9. What is the average intake volume? \_\_\_\_\_  
(average intake pump rate in gallons per day average in any 30-day period)
- 10. What is the actual intake flow (AIF) as defined in 40 CFR §125.92(a)? \_\_\_\_\_ MGD
- 11. How is the intake operated? (e.g., continuously, intermittently, batch) \_\_\_\_\_
- 12. What is the mesh size of the screen on your intake? \_\_\_\_\_
- 13. What is the intake screen flow-through area? \_\_\_\_\_
- 14. What is the through-screen design intake flow velocity? \_\_\_\_\_ ft/sec
- 15. What is the through-screen actual velocity (in ft/sec)? \_\_\_\_\_ ft/sec
- 16. What is the mechanism for cleaning the screen? (e.g., does it rotate for cleaning) \_\_\_\_\_
- 17. Do you have any additional fish detraction technology on your intake?  Yes  No
- 18. Have there been any studies to determine the impact of the intake on aquatic organisms?  Yes  No (If yes, please provide.)
- 19. Attach a site map showing the location of the water intake in relation to the facility, shoreline, water depth, etc.



**SECTION E – WASTE STORAGE AND DISPOSAL INFORMATION**

Provide a description of the location of all sites involved in the storage of solids or liquids that could be accidentally discharged to a water of the state, either directly or indirectly via such avenues as storm water drainage, municipal wastewater systems, etc., which are located at the facility for which the NPDES application is being made. Where possible, the location should be noted on a map and included with this application:

Description of Waste	Description of Storage Location

**SECTION F – COASTAL ZONE INFORMATION**

Is the discharge(s) located within the 10-foot elevation contour and within the limits of Mobile or Baldwin County?  Yes  No  
 If yes, complete items F.1 – F.12:

- |  | Yes                      | No                       |
|--|--------------------------|--------------------------|
| 1. Does the project require new construction?.....   | <input type="checkbox"/> | <input type="checkbox"/> |
| 2. Will the project be a source of new air emissions? .....  | <input type="checkbox"/> | <input type="checkbox"/> |
| 3. Does the project involve dredging and/or filling of a wetland area or water way?.....   | <input type="checkbox"/> | <input type="checkbox"/> |
| If Yes, has the Corps of Engineers (COE) permit been received?.....  | <input type="checkbox"/> | <input type="checkbox"/> |
| COE Project No. _____  |                          |                          |
| 4. Does the project involve wetlands and/or submersed grassbeds? .....   | <input type="checkbox"/> | <input type="checkbox"/> |
| 5. Are oyster reefs located near the project site?.....  | <input type="checkbox"/> | <input type="checkbox"/> |
| If Yes, include a map showing project and discharge location with respect to oyster reefs  |                          |                          |
| 6. Does the project involve the site development, construction and operation of an energy facility as defined in ADEM Admin. Code r. 335-8-1-.02(bb)?.....   | <input type="checkbox"/> | <input type="checkbox"/> |
| 7. Does the project involve mitigation of shoreline or coastal area erosion?.....  | <input type="checkbox"/> | <input type="checkbox"/> |
| 8. Does the project involve construction on beaches or dune areas?.....  | <input type="checkbox"/> | <input type="checkbox"/> |
| 9. Will the project interfere with public access to coastal waters?.....   | <input type="checkbox"/> | <input type="checkbox"/> |
| 10. Does the project lie within the 100-year floodplain?.....  | <input type="checkbox"/> | <input type="checkbox"/> |
| 11. Does the project involve the registration, sale, use, or application of pesticides?.....   | <input type="checkbox"/> | <input type="checkbox"/> |
| 12. Does the project propose or require construction of a new well or to alter an existing groundwater well to pump more than 50 gallons per day (GPD)?..... | <input type="checkbox"/> | <input type="checkbox"/> |
| If yes, has the applicable permit for groundwater recovery or for groundwater well installation been obtained? .....   | <input type="checkbox"/> | <input type="checkbox"/> |

**SECTION G – ANTI-DEGRADATION EVALUATION**

In accordance with 40 CFR §131.12 and the ADEM Admin. Code r. 335-6-10-.04 for anti-degradation, the following information must be provided, if applicable. It is the applicant's responsibility to demonstrate the social and economic importance of the proposed activity. If further information is required to make this demonstration, attach additional sheets to the application.

1. Is this a new or increased discharge that began after April 3, 1991?  Yes  No  
 If yes, complete G.2 below. If no, go to Section H.
2. Has an Anti-Degradation Analysis been previously conducted and submitted to the Department for the new or increased discharge referenced in G.1?  Yes  No

If yes, do not complete this section. If no, and the discharge is to a Tier II waterbody as defined in ADEM Admin. Code r. 335-6-10-.12(4), complete G.2.A – G.2.F below and ADEM Forms 311 and 313 (attached). ADEM Form 313 must be provided for each alternative considered technically viable.



Information required for new or increased discharges to high quality waters:

A. What environmental or public health problem will the discharger be correcting?

B. How much will the discharger be increasing employment (at its existing facility or as the result of locating a new facility)?

C. How much reduction in employment will the discharger be avoiding?

D. How much additional state or local taxes will the discharger be paying?

E. What public service to the community will the discharger be providing?

F. What economic or social benefit will the discharger be providing to the community?

---

### SECTION H – EPA Application Forms

All Applicants must submit EPA permit application forms. More than one application form may be required from a facility depending on the number and types of discharges or outfalls found. The EPA application forms are found on the Department's website at <http://www.adem.alabama.gov/programs/water/waterforms.cnt>. The EPA application forms must be submitted in duplicate as follows:

1. All applicants must submit Form 1.
2. Applicants for existing industrial facilities (including manufacturing facilities, commercial facilities, mining activities, and silvicultural activities) which discharge process wastewater must submit Form 2C.
3. Applicants for new industrial facilities which propose to discharge process wastewater must submit Form 2D.
4. Applicants for new and existing industrial facilities which discharge only non-process wastewater (i.e., non-contact cooling water and/or sanitary wastewater) must submit Form 2E.
5. Applicants for new and existing facilities whose discharge is composed entirely of storm water associated with industrial activity must submit Form 2F, unless exempted by § 122.26(c)(1)(ii). If the discharge is composed of storm water and non-storm water, the applicant must also submit Forms 2C, 2D, and/or 2E, as appropriate (in addition to Form 2F).

---

### SECTION I – ENGINEERING REPORT/BMP PLAN REQUIREMENTS

See ADEM 335-6-6-.08(i) & (j)



**SECTION J- RECEIVING WATERS**

Outfall No.	Receiving Water(s)	303(d) Segment?		Included in TMDL?*	
RU001	Unnamed Tributary to Brooking Mill Creek	<input type="checkbox"/> Yes	<input checked="" type="checkbox"/> No	<input type="checkbox"/> Yes	<input checked="" type="checkbox"/> No
RU002	Unnamed Tributary to Brooking Mill Creek	<input type="checkbox"/> Yes	<input checked="" type="checkbox"/> No	<input type="checkbox"/> Yes	<input checked="" type="checkbox"/> No
RU003	Unnamed Tributary to Harrand Creek	<input checked="" type="checkbox"/> Yes	<input type="checkbox"/> No	<input type="checkbox"/> Yes	<input checked="" type="checkbox"/> No
RU004	Unnamed Tributary to Brooking Mill Creek	<input type="checkbox"/> Yes	<input checked="" type="checkbox"/> No	<input type="checkbox"/> Yes	<input checked="" type="checkbox"/> No
RU005	Unnamed Tributary to Brooking Mill Creek	<input type="checkbox"/> Yes	<input checked="" type="checkbox"/> No	<input type="checkbox"/> Yes	<input checked="" type="checkbox"/> No

\*If a TMDL Compliance Schedule is requested, the following should be attached as supporting documentation:

- (1) Justification for the requested Compliance Schedule (e.g. time for design and installation of control equipment, etc.);
- (2) Monitoring results for the pollutant(s) of concern which have not previously been submitted to the Department (sample collection dates, analytical results (mass and concentration), methods utilized, MDL/ML, etc. should be submitted as available);
- (3) Requested interim limitations, if applicable;
- (4) Date of final compliance with the TMDL limitations; and,
- (5) Any other additional information available to support requested compliance schedule.

**SECTION K - APPLICATION CERTIFICATION**

The information contained in this form must be certified by a responsible official as defined in ADEM Administrative Code r. 335-6-6-.09 "signatories to permit applications and reports" (see below).

*"I certify under penalty of law that this document and all attachments were prepared under my direction or supervision in accordance with a system designed to assure that qualified personnel properly gather and evaluate the information submitted. Based on my inquiry of the person or persons who manage the system, or those persons directly responsible for gathering the information, the information submitted is, to the best of my knowledge and belief, true, accurate, and complete. I am aware that there are significant penalties for submitting false information including the possibility of fine and imprisonment for knowing violations."*

Signature of Responsible Official:  Date Signed: 25 May 2021

Name: Mr. Ryan Arne Title: Director of Public Works

If the Responsible Official signing this application is not identified in Section A.7, provide the following information:

Mailing Address: USAACE, AMIM-RCP-E, Building 1121

City: Fort Rucker State: Alabama Zip: 36362

Phone Number: (334) 255-1653 Email Address: ryan.d.arne.civ@mail.mil

**335-6-6-.09 SIGNATORIES TO PERMIT APPLICATIONS AND REPORTS.**

- (1) The application for an NPDES permit shall be signed by a responsible official, as indicated below:
  - (a) In the case of a corporation, by a principal executive officer of at least the level of vice president, or a manager assigned or delegated in accordance with corporate procedures, with such delegation submitted in writing if required by the Department, who is responsible for manufacturing, production, or operating facilities and is authorized to make management decisions which govern the operation of the regulated facility;
  - (b) In the case of a partnership, by a general partner;
  - (c) In the case of a sole proprietorship, by the proprietor; or
  - (d) In the case of a municipal, state, federal, or other public entity, by either a principal executive officer, or ranking elected official.



**ADEM Form 187 additions**


**NPDES Permit Number: AL0002178**

**Facility Name: U.S. Army Aviation Center of Excellence & Fort Rucker**

Additional Information by Section:

Section J Receiving Waters

Outfall Number:	Receiving Water:	303(d) Segment?	Included in TMDL?
RU007	Unnamed Tributary to Brooking Mill Creek	No	No
RU007	Unnamed Tributary to Choctawhatchee	No	No

Form 1 NPDES		<b>U.S. Environmental Protection Agency</b> <b>Application for NPDES Permit to Discharge Wastewater</b> <b>GENERAL INFORMATION</b>
--------------------	---	--

**SECTION 1. ACTIVITIES REQUIRING AN NPDES PERMIT (40 CFR 122.21(f) and (f)(1))**

<b>Activities Requiring an NPDES Permit</b>	1.1	<b>Applicants Not Required to Submit Form 1</b>	
	1.1.1	Is the facility a new or existing <b>publicly owned treatment works</b> ? If yes, STOP. Do NOT complete Form 1. Complete Form 2A.	1.1.2 Is the facility a new or existing <b>treatment works treating domestic sewage</b> ? If yes, STOP. Do NOT complete Form 1. Complete Form 2S.
	1.2	<b>Applicants Required to Submit Form 1</b>	
	1.2.1	Is the facility a <b>concentrated animal feeding operation</b> or a <b>concentrated aquatic animal production facility</b> ? <input type="checkbox"/> Yes → Complete Form 1 and Form 2B.	1.2.2 Is the facility an <b>existing</b> manufacturing, commercial, mining, or silvicultural <b>facility that is currently discharging process wastewater</b> ? <input type="checkbox"/> Yes → Complete Form 1 and Form 2C.
	1.2.3	Is the facility a <b>new</b> manufacturing, commercial, mining, or silvicultural <b>facility that has not yet commenced to discharge</b> ? <input type="checkbox"/> Yes → Complete Form 1 and Form 2D.	1.2.4 Is the facility a <b>new or existing</b> manufacturing, commercial, mining, or silvicultural <b>facility that discharges only nonprocess wastewater</b> ? <input type="checkbox"/> Yes → Complete Form 1 and Form 2E.
	1.2.5	Is the facility a <b>new or existing facility</b> whose discharge is composed entirely of <b>stormwater associated with industrial activity</b> or whose discharge is composed of <b>both stormwater and non-stormwater</b> ? <input checked="" type="checkbox"/> Yes → Complete Form 1 and Form 2F unless exempted by 40 CFR 122.26(b)(14)(x) or (b)(15).	

**SECTION 2. NAME, MAILING ADDRESS, AND LOCATION (40 CFR 122.21(f)(2))**

<b>Name, Mailing Address, and Location</b>	2.1	<b>Facility Name</b>		
		U.S. Army Aviation Center of Excellence & Fort Rucker (USAACE)		
	2.2	<b>EPA Identification Number</b>		
	2.3	<b>Facility Contact</b>		
		Name (first and last) Willard E. Childress	Title Environmental Scientist	Phone number (334) 255-2080
		Email address willard.e.childress.civ@mail.mil		
2.4	<b>Facility Mailing Address</b>			
	Street or P.O. box USAACE, AMIM-RCP-E, Building 1121			
	City or town Fort Rucker	State Alabama	ZIP code 36362	

RECEIVED

MAY 27 2021

WATER DIVISION



EPA Identification Number	NPDES Permit Number AL0002178	Facility Name U.S. Army Aviation Center of Excellence	Form Approved 03/05/19 OMB No. 2040-0004
---------------------------	----------------------------------	--	---

Name, Mailing Address, and Location Continued	2.5	<b>Facility Location</b>	
		Street, route number, or other specific identifier USAACE, AMIM-RCP-E, Building 1121	
		County name Dale	County code (if known)
		City or town Fort Rucker	State Alabama

**SECTION 3. SIC AND NAICS CODES (40 CFR 122.21(f)(3))**

SIC and NAICS Codes	3.1	<b>SIC Code(s)</b>	<b>Description (optional)</b>
		9711	National Security
	3.2	<b>NAICS Code(s)</b>	<b>Description (optional)</b>
		92	Public Administration

**SECTION 4. OPERATOR INFORMATION (40 CFR 122.21(f)(4))**

Operator Information	4.1	<b>Name of Operator</b>	
		U.S. Army Aviation Center of Excellence & Fort Rucker	
	4.2	Is the name you listed in Item 4.1 also the owner? <input checked="" type="checkbox"/> Yes <input type="checkbox"/> No	
	4.3	<b>Operator Status</b> <input checked="" type="checkbox"/> Public—federal <input type="checkbox"/> Public—state <input type="checkbox"/> Other public (specify) _____ <input type="checkbox"/> Private <input type="checkbox"/> Other (specify) _____	
Operator Information Continued	4.4	<b>Phone Number of Operator</b>	
		(334) 255-2541	
	4.5	<b>Operator Address</b>	
	Street or P.O. Box USAACE, AMIM-RCP-E, Building 1121		
	City or town Fort Rucker	State AL	ZIP code 36362
	Email address of operator willard.e.childress.civ@mail.mil		

**SECTION 5. INDIAN LAND (40 CFR 122.21(f)(5))**

Indian Land	5.1	Is the facility located on Indian Land? <input type="checkbox"/> Yes <input checked="" type="checkbox"/> No
-------------	-----	--



EPA Identification Number	NPDES Permit Number AL0002178	Facility Name U.S. Army Aviation Center of	Form Approved 03/05/19 OMB No. 2040-0004
---------------------------	----------------------------------	---	---

**SECTION 6. EXISTING ENVIRONMENTAL PERMITS (40 CFR 122.21(f)(6))**

Existing Environmental Permits	6.1	<b>Existing Environmental Permits</b> (check all that apply and print or type the corresponding permit number for each)		
		<input type="checkbox"/> NPDES (discharges to surface water)	<input type="checkbox"/> RCRA (hazardous wastes)	<input type="checkbox"/> UIC (underground injection of fluids)
		<input type="checkbox"/> PSD (air emissions)	<input type="checkbox"/> Nonattainment program (CAA)	<input type="checkbox"/> NESHAPs (CAA)
	<input type="checkbox"/> Ocean dumping (MPRSA)	<input type="checkbox"/> Dredge or fill (CWA Section 404)	<input type="checkbox"/> Other (specify)	

**SECTION 7. MAP (40 CFR 122.21(f)(7))**

Map	7.1	Have you attached a topographic map containing all required information to this application? (See instructions for specific requirements.) <input checked="" type="checkbox"/> Yes <input type="checkbox"/> No <input type="checkbox"/> CAFO—Not Applicable (See requirements in Form 2B.)
-----	-----	---

**SECTION 8. NATURE OF BUSINESS (40 CFR 122.21(f)(8))**

Nature of Business	8.1	Describe the nature of your business. Military training facility specializing in aviation training.
--------------------	-----	--

**SECTION 9. COOLING WATER INTAKE STRUCTURES (40 CFR 122.21(f)(9))**

Cooling Water Intake Structures	9.1	Does your facility use cooling water? <input type="checkbox"/> Yes <input checked="" type="checkbox"/> No → SKIP to Item 10.1.
	9.2	Identify the source of cooling water. (Note that facilities that use a cooling water intake structure as described at 40 CFR 125, Subparts I and J may have additional application requirements at 40 CFR 122.21(r). Consult with your NPDES permitting authority to determine what specific information needs to be submitted and when.)

**SECTION 10. VARIANCE REQUESTS (40 CFR 122.21(f)(10))**

Variance Requests	10.1	Do you intend to request or renew one or more of the variances authorized at 40 CFR 122.21(m)? (Check all that apply. Consult with your NPDES permitting authority to determine what information needs to be submitted and when.)
		<input type="checkbox"/> Fundamentally different factors (CWA Section 301(n)) <input type="checkbox"/> Water quality related effluent limitations (CWA Section 302(b)(2)) <input type="checkbox"/> Non-conventional pollutants (CWA Section 301(c) and (g)) <input type="checkbox"/> Thermal discharges (CWA Section 316(a)) <input checked="" type="checkbox"/> Not applicable




EPA Identification Number

NPDES Permit Number

Facility Name

Form Approved 03/05/19  
OMB No. 2040-0004

AL0002178

U.S. Army Aviation Center of **SECTION 11. CHECKLIST AND CERTIFICATION STATEMENT (40 CFR 122.22(a) and (d))**

Checklist and Certification Statement

11.1 In Column 1 below, mark the sections of Form 1 that you have completed and are submitting with your application. For each section, specify in Column 2 any attachments that you are enclosing to alert the permitting authority. Note that not all applicants are required to provide attachments.

Column 1	Column 2
<input checked="" type="checkbox"/> Section 1: Activities Requiring an NPDES Permit	<input type="checkbox"/> w/ attachments
<input checked="" type="checkbox"/> Section 2: Name, Mailing Address, and Location	<input type="checkbox"/> w/ attachments
<input checked="" type="checkbox"/> Section 3: SIC Codes	<input type="checkbox"/> w/ attachments
<input checked="" type="checkbox"/> Section 4: Operator Information	<input type="checkbox"/> w/ attachments
<input checked="" type="checkbox"/> Section 5: Indian Land	<input type="checkbox"/> w/ attachments
<input type="checkbox"/> Section 6: Existing Environmental Permits	<input type="checkbox"/> w/ attachments
<input checked="" type="checkbox"/> Section 7: Map	<input checked="" type="checkbox"/> w/ topographic map <input type="checkbox"/> w/ additional attachments
<input checked="" type="checkbox"/> Section 8: Nature of Business	<input type="checkbox"/> w/ attachments
<input checked="" type="checkbox"/> Section 9: Cooling Water Intake Structures	<input type="checkbox"/> w/ attachments
<input checked="" type="checkbox"/> Section 10: Variance Requests	<input type="checkbox"/> w/ attachments
<input checked="" type="checkbox"/> Section 11: Checklist and Certification Statement	<input type="checkbox"/> w/ attachments

11.2 **Certification Statement**

*I certify under penalty of law that this document and all attachments were prepared under my direction or supervision in accordance with a system designed to assure that qualified personnel properly gather and evaluate the information submitted. Based on my inquiry of the person or persons who manage the system, or those persons directly responsible for gathering the information, the information submitted is, to the best of my knowledge and belief, true, accurate, and complete. I am aware that there are significant penalties for submitting false information, including the possibility of fine and imprisonment for knowing violations.*

Name (print or type first and last name)

Mr. Ryan D. Arne

Official title

Director of Public Works

Signature

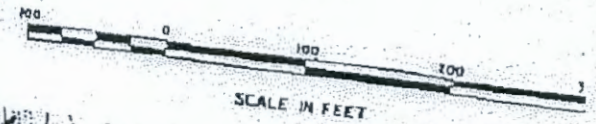
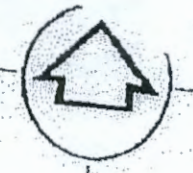


Date signed

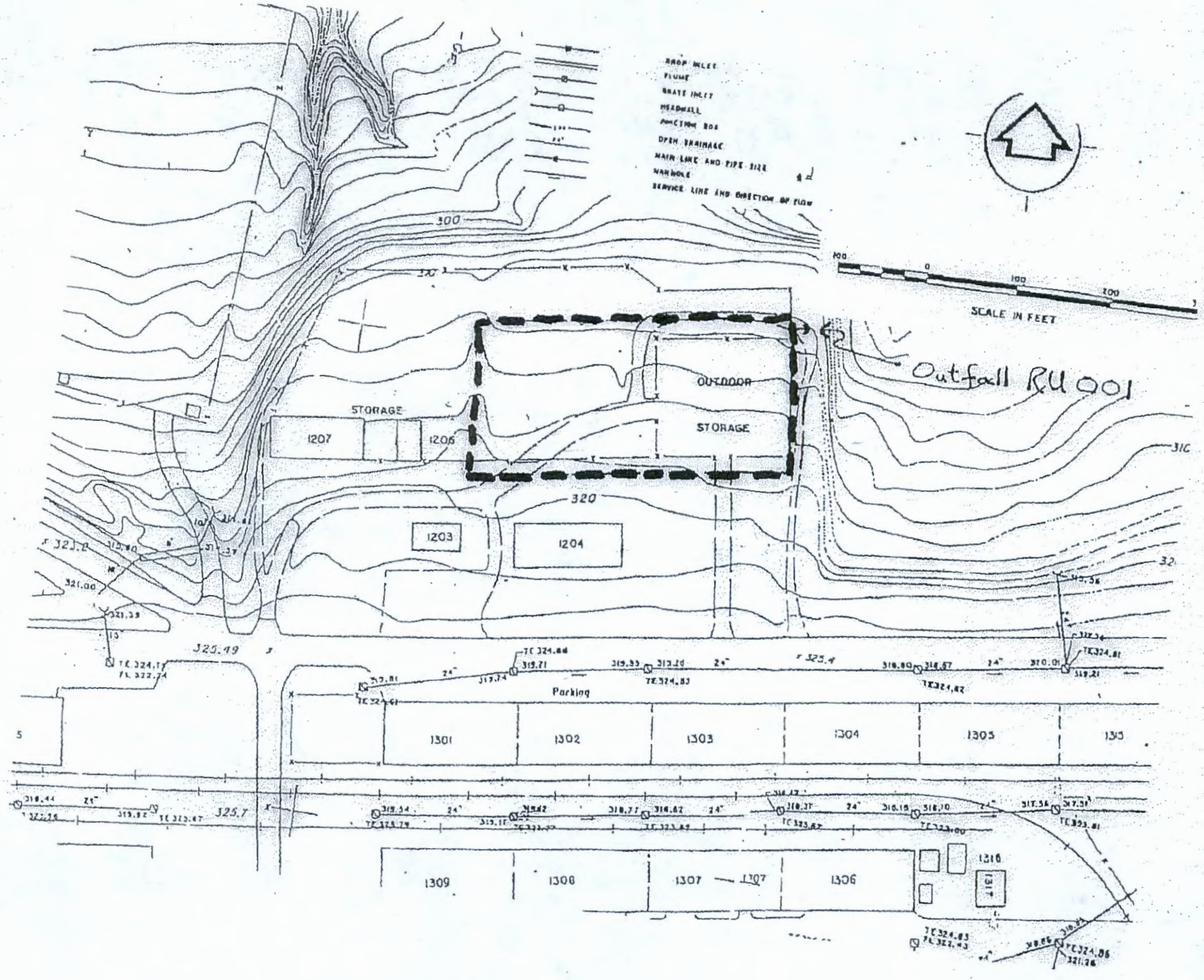
25 May 2021




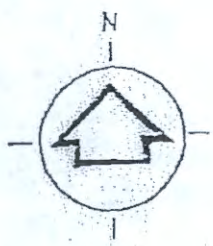
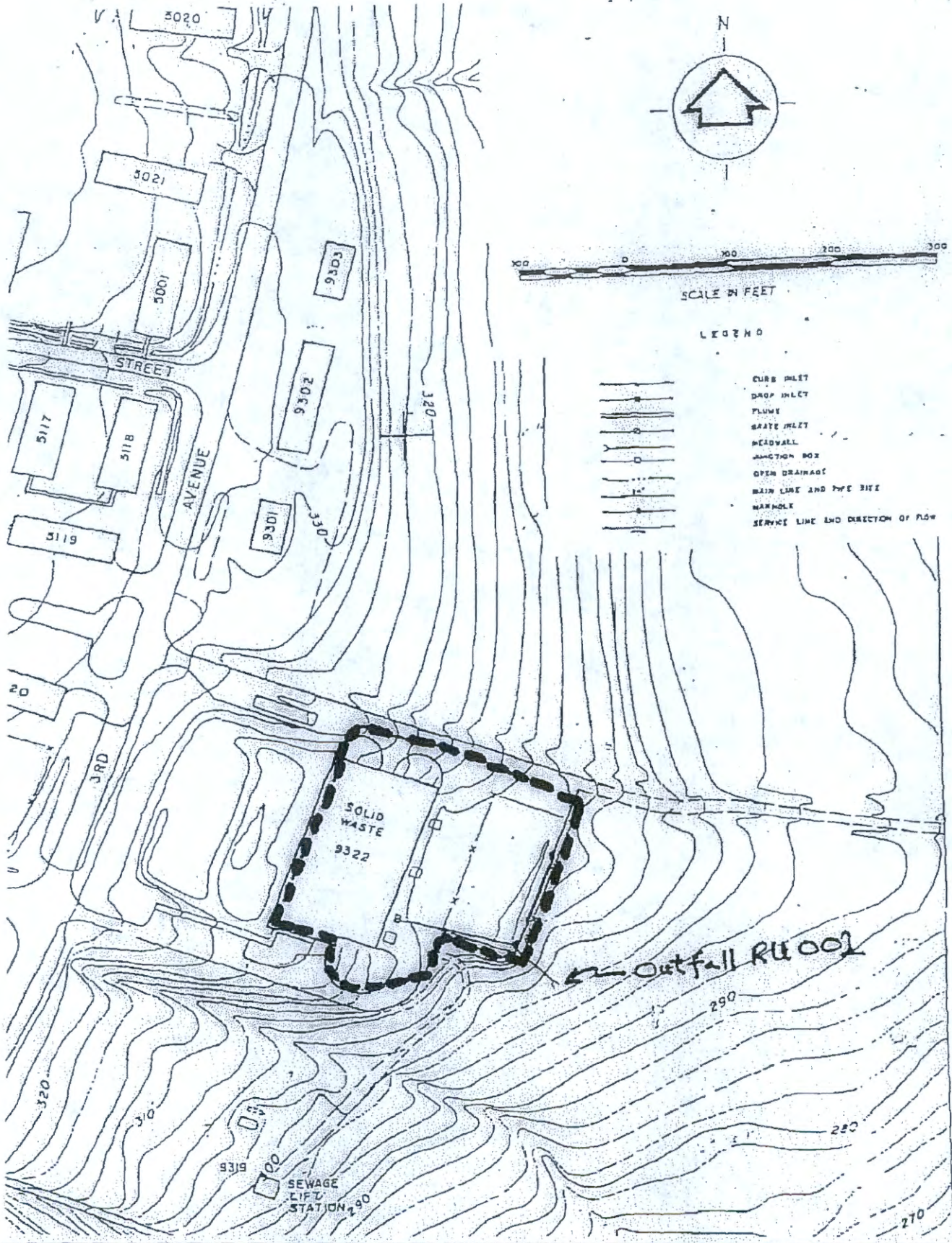
- ROOF INLET
- FLUME
- GRATE INLET
- HEADWALL
- JUNCTION BOX
- OPEN DRAINAGE
- MAIN LINE AND PIPE SIZE
- MANHOLE
- SERVICE LINE AND DIRECTION OF FLOW













outfall RU 001







LEGEND

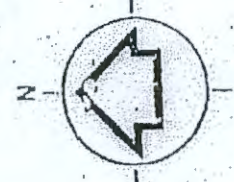
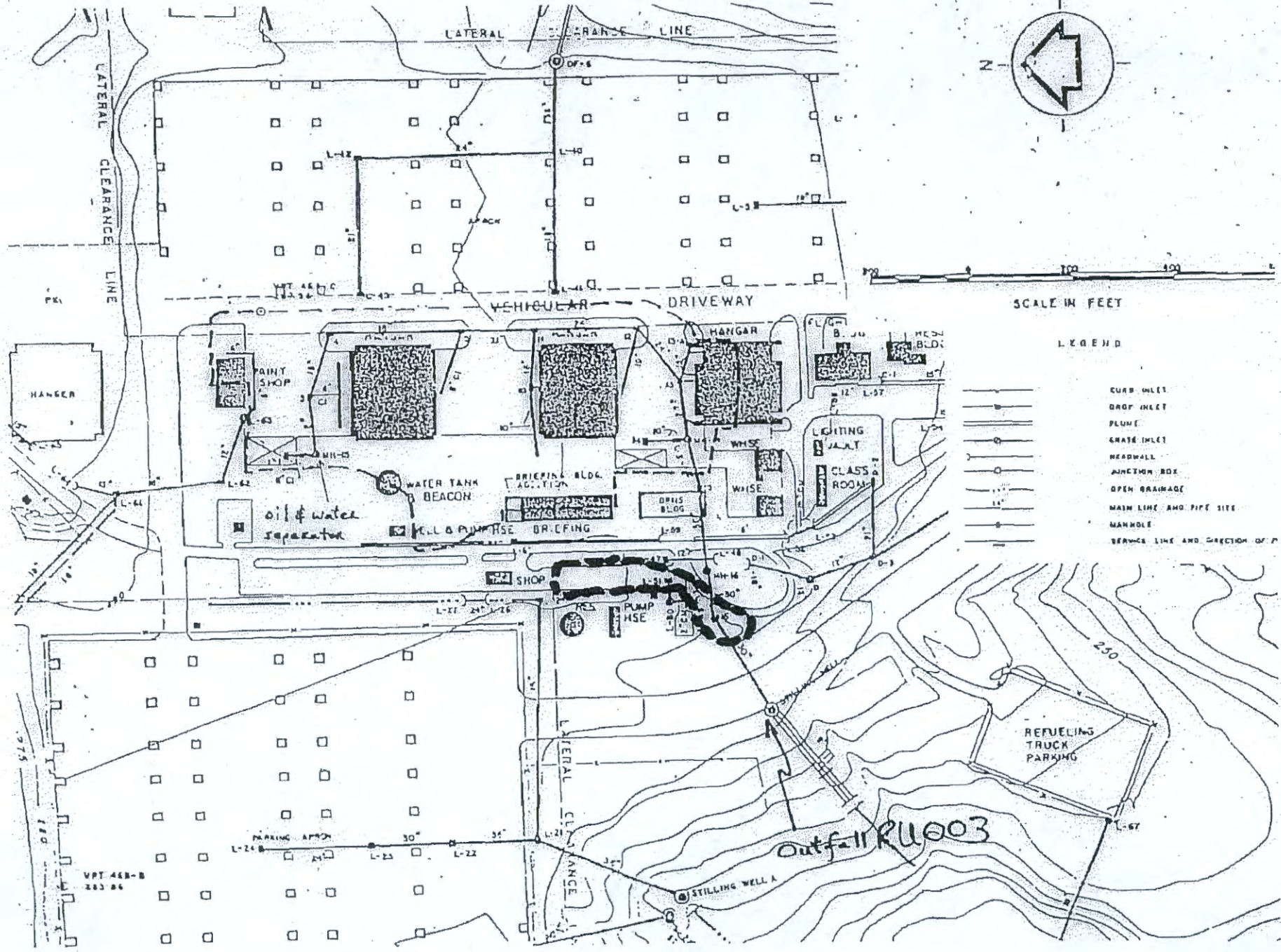
-  CURB INLET
-  DROP INLET
-  PLUME
-  GRATE INLET
-  HEADWALL
-  JUNCTION BOX
-  OPEN DRAINAGE
-  MAIN LINE AND PIPE SIZE
-  MANHOLE
-  SERVICE LINE AND DIRECTION OF FLOW

← Outfall R11 002

SOLID WASTE  
9322

SEWAGE  
LIFT  
STATION 9319





SCALE IN FEET  
 0 100 200

LEGEND

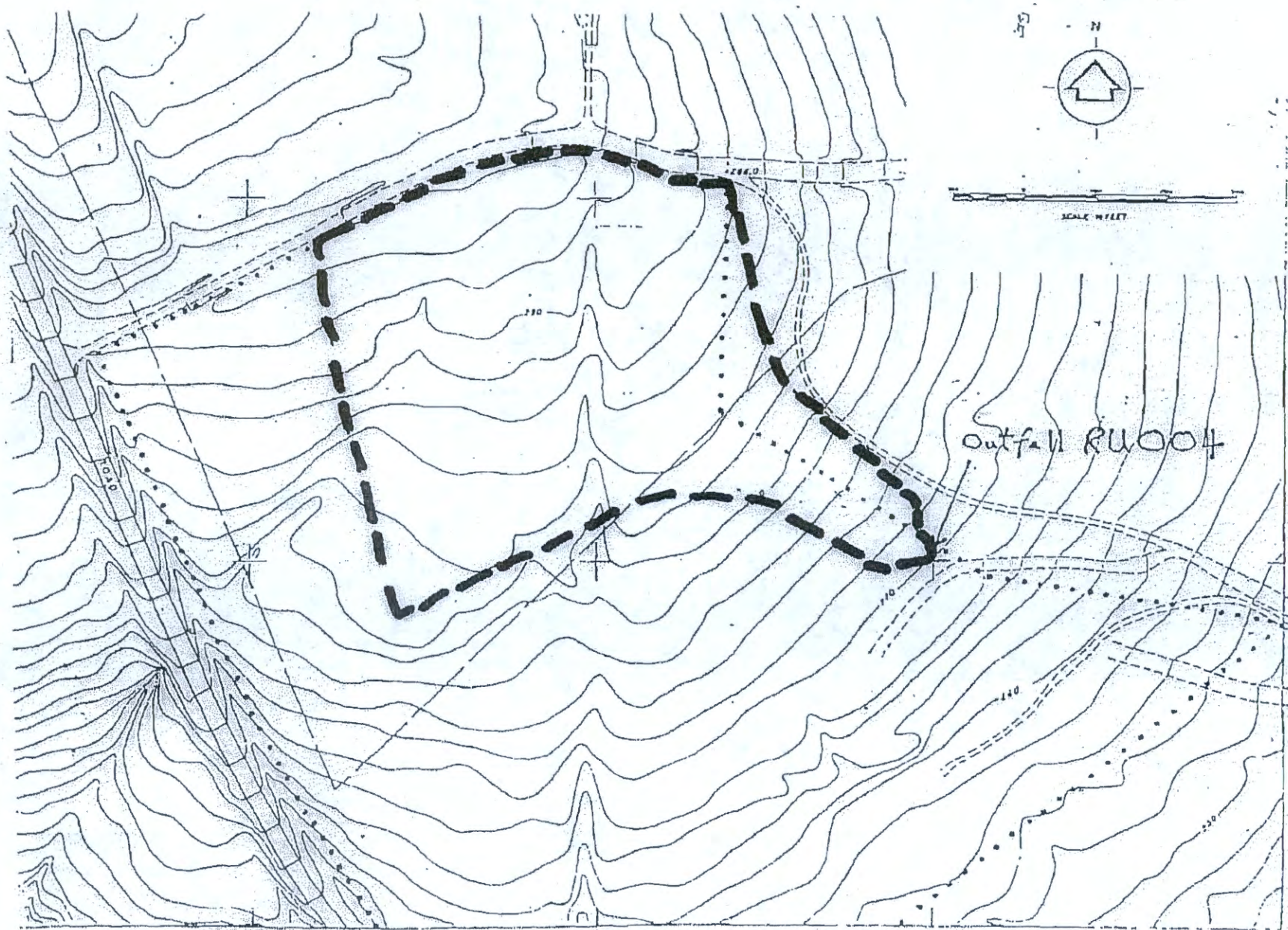
- CURB INLET
- DROP INLET
- PLUMB
- GRATE INLET
- HEADWALL
- JUNCTION BOX
- OPEN DRAINAGE
- MAIN LINE AND PIPE SIZE
- MANHOLE
- SERVICE LINE AND DIRECTION OF FLOW

VPT 468-B  
283 86

PARKING APRON  
L-24

Outfall RU003





E 347,500

MATCH TO SHEET 44

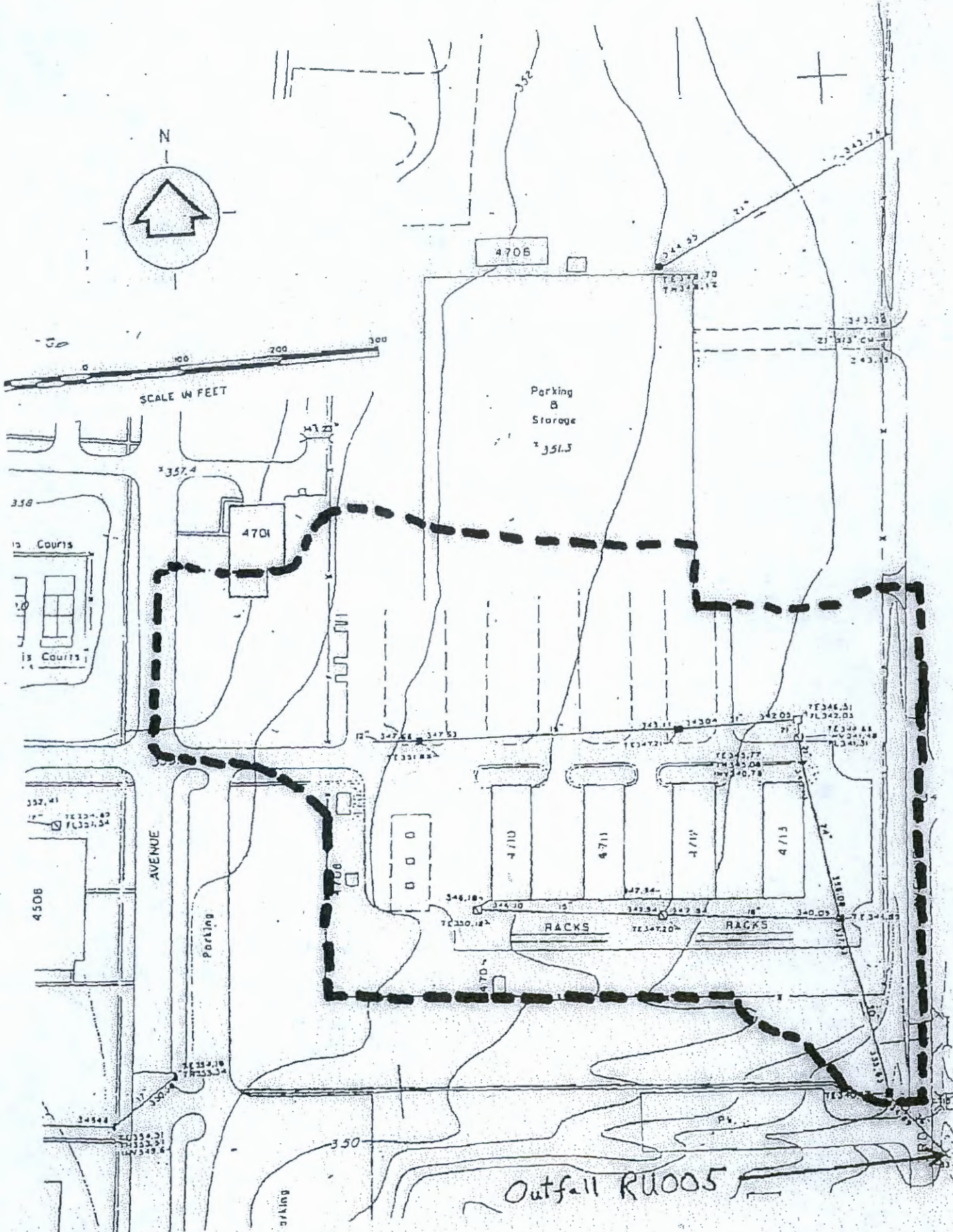
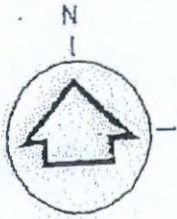
E 348,000

E 348,500

E 349,000

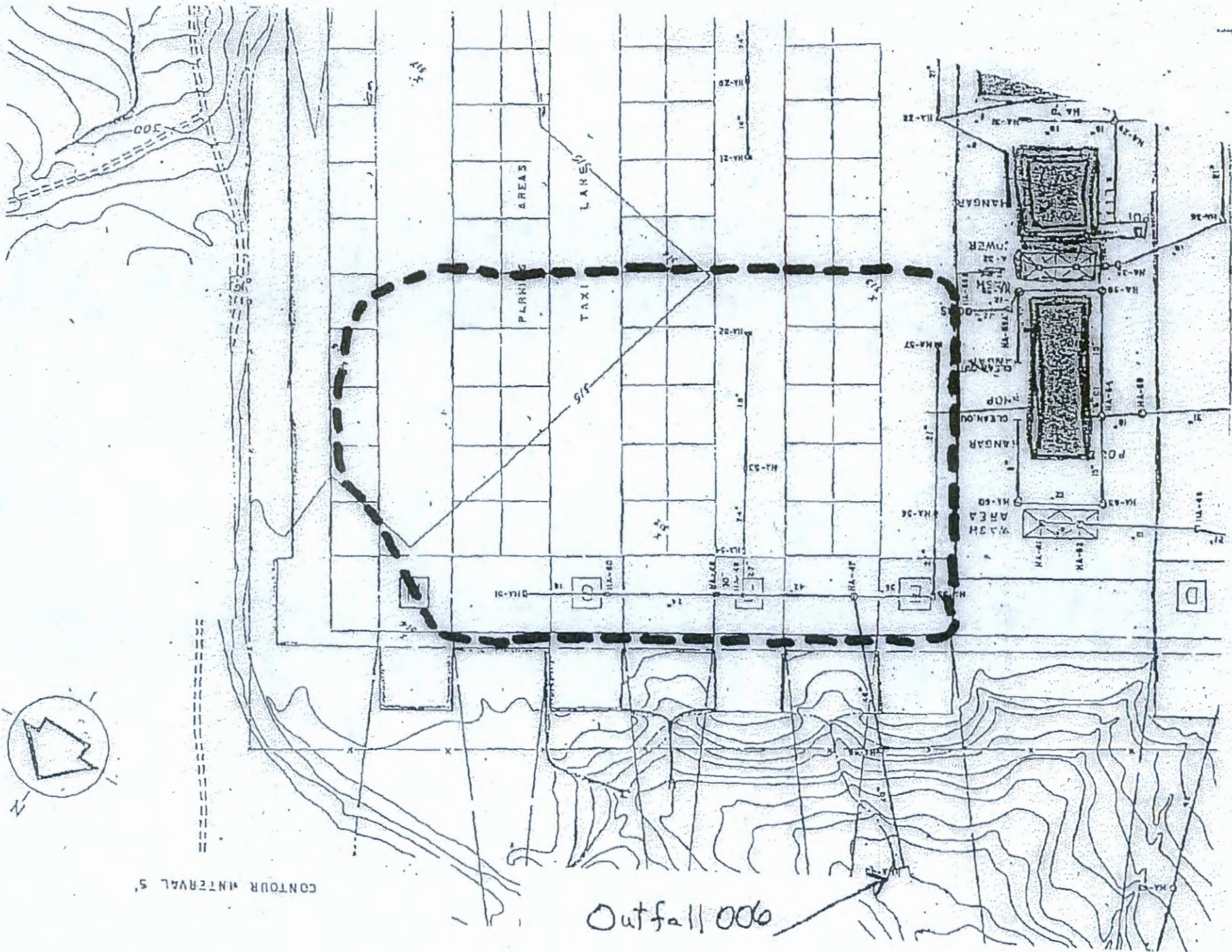
112





Outfall RU005

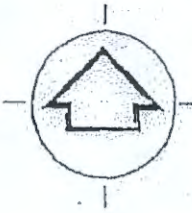




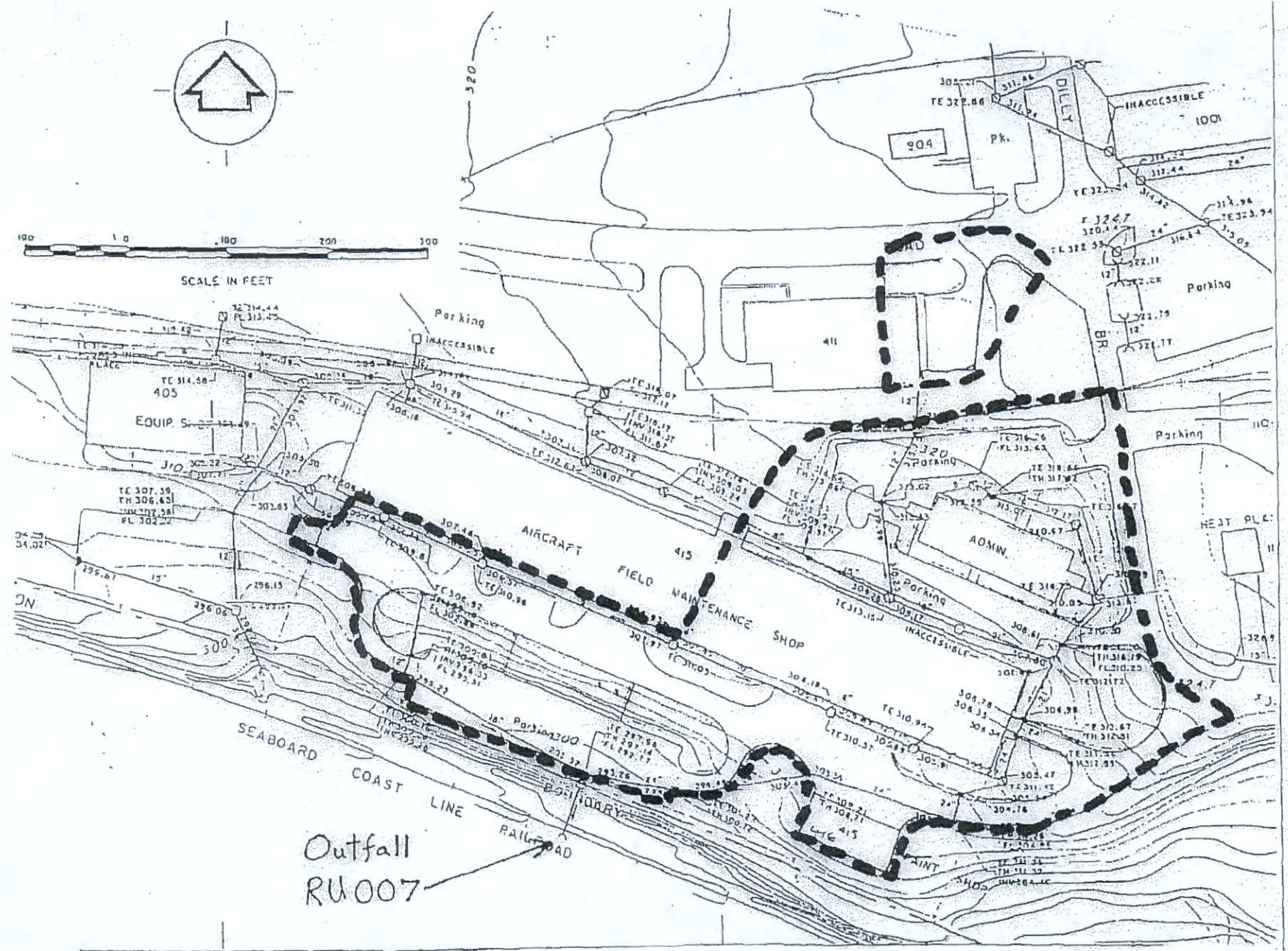
CONTOUR INTERVAL 5'

Outfall 006





SCALE IN FEET





Form  
2F  
NPDES



**U.S Environmental Protection Agency**  
**Application for NPDES Permit to Discharge Wastewater**  
**STORMWATER DISCHARGES ASSOCIATED WITH INDUSTRIAL ACTIVITY**

**SECTION 1. OUTFALL LOCATION (40 CFR 122.21(g)(1))**

<b>Outfall Location</b>	1.1	Provide information on each of the facility's outfalls in the table below					
		<b>Outfall Number</b>	<b>Receiving Water Name</b>	<b>Latitude</b>			<b>Longitude</b>
		RU001	Unnamed Tributary to	31.00°	19.00'	30.45" N	85.00° 41.00' 43.84" W
		RU002	Unnamed Tributary to	31.00°	19.00'	38.08" N	85.00° 42.00' 23.60" W
		RU003	Unnamed Tributary to	31.00°	21.00'	26.23" N	85.00° 45.00' 13.80" W
		RU004	Unnamed Tributary to	31.00°	20.00'	4.33" N	85.00° 40.00' 54.65" W
		RU005	Unnamed Tributary to	31.00°	19.00'	53.62" N	85.00° 42.00' 22.05" W
		RU006	Unnamed Tributary to	31.00°	20.00'	54.90" N	85.00° 39.00' 22.26" W

**SECTION 2. IMPROVEMENTS (40 CFR 122.21(g)(6))**

<b>Improvements</b>	2.1	Are you presently required by any federal, state, or local authority to meet an implementation schedule for constructing, upgrading, or operating wastewater treatment equipment or practices or any other environmental programs that could affect the discharges described in this application?  <input type="checkbox"/> Yes <span style="margin-left: 200px;"><input checked="" type="checkbox"/> No → SKIP to Section 3.</span>				
	2.2	Briefly identify each applicable project in the table below.				
		<b>Brief Identification and Description of Project</b>	<b>Affected Outfalls (list outfall numbers)</b>	<b>Source(s) of Discharge</b>		<b>Final Compliance Dates</b>
						<b>Required</b> <b>Projected</b>
2.3	Have you attached sheets describing any additional water pollution control programs (or other environmental projects that may affect your discharges) that you now have underway or planned? (Optional Item)  <input type="checkbox"/> Yes <span style="margin-left: 100px;"><input type="checkbox"/> No</span>					

**RECEIVED**

**MAY 27 2021**



**SECTION 3. SITE DRAINAGE MAP (40 CFR 122.26(c)(1)(i)(A))**


<b>Site Drainage Map</b>	3.1	Have you attached a site drainage map containing all required information to this application? (See instructions for specific guidance.)
	<input checked="" type="checkbox"/>	Yes <span style="margin-left: 200px;"><input type="checkbox"/> No</span>

**SECTION 4. POLLUTANT SOURCES (40 CFR 122.26(c)(1)(i)(B))**

<b>Pollutant Sources</b>	4.1	Provide information on the facility's pollutant sources in the table below.			
		<b>Outfall Number</b>	<b>Impervious Surface Area</b> (within a mile radius of the facility)	<b>Total Surface Area Drained</b> (within a mile radius of the facility)	
		RU001	1.31 acres	<i>specify units</i> acres	31 acres <i>specify units</i> acres
		RU002	1.04 acres	<i>specify units</i> acres	15 acres <i>specify units</i> acres
		RU003	6.08 acres	<i>specify units</i> acres	33 acres <i>specify units</i> acres
		RU004	0 acres	<i>specify units</i> acres	4 acres <i>specify units</i> acres
		RU005	4.34 acres	<i>specify units</i> acres	64 acres <i>specify units</i> acres
		RU006	26.1 acres	<i>specify units</i> acres	26.1 acres <i>specify units</i> acres
	4.2	Provide a narrative description of the facility's significant material in the space below. (See instructions for content requirements.)			
		Please see attached.			
4.3	Provide the location and a description of existing structural and non-structural control measures to reduce pollutants in stormwater runoff. (See instructions for specific guidance.)				
	<b>Stormwater Treatment</b>				
	<b>Outfall Number</b>	<b>Control Measures and Treatment</b>		<b>Codes from Exhibit 2F-1 (list)</b>	
	RU001	None		4-A	
	RU002	None		4-A	
	RU003	None		4-A	
	RU004	None		4-A	
	RU005	None		4-A	
	RU006	None		4-A	



**SECTION 5. NON STORMWATER DISCHARGES (40 CFR 122.26(c)(1)(i)(C))**

Non-Stormwater Discharges	5.1	I certify under penalty of law that the outfall(s) covered by this application have been tested or evaluated for the presence of non-stormwater discharges. Moreover, I certify that the outfalls identified as having non-stormwater discharges are described in either an accompanying NPDES Form 2C, 2D, or 2E application.			
		Name (print or type first and last name)	Official title		
		Mr. Ryan D. Arne	Director of Public Works		
		Signature	Date signed		
			13 July 2021		
	5.2	Provide the testing information requested in the table below.			
		<b>Outfall Number</b>	<b>Description of Testing Method Used</b>	<b>Date(s) of Testing</b>	<b>Onsite Drainage Points Directly Observed During Test</b>

**SECTION 6. SIGNIFICANT LEAKS OR SPILLS (40 CFR 122.26(c)(1)(i)(D))**

Significant Leaks or Spills	6.1	Describe any significant leaks or spills of toxic or hazardous pollutants in the last three years. None
-----------------------------	-----	--

**SECTION 7. DISCHARGE INFORMATION (40 CFR 122.26(c)(1)(i)(E))**

Discharge Information	See the instructions to determine the pollutants and parameters you are required to monitor and, in turn, the tables you must complete. Not all applicants need to complete each table.	
	7.1	Is this a new source or new discharge? <input type="checkbox"/> Yes → See instructions regarding submission of <i>estimated</i> data. <input checked="" type="checkbox"/> No → See instructions regarding submission of <i>actual</i> data.
	<b>Tables A, B, C, and D</b>	
	7.2	Have you completed Table A for each outfall? <input type="checkbox"/> Yes <input checked="" type="checkbox"/> No

RECEIVED

JUL 14 2021

INDUSTRIAL SECTION



EPA Identification Number	NPDES Permit Number AL0002178	Facility Name U.S. Army Aviation Center of
---------------------------	----------------------------------	---

Form Approved 03/05/19  
OMB No. 2040-0004

Discharge Information Continued

7.3	Is the facility subject to an effluent limitation guideline (ELG) or effluent limitations in an NPDES permit for its process wastewater? <input type="checkbox"/> Yes <input checked="" type="checkbox"/> No → SKIP to Item 7.5.
7.4	Have you completed Table B by providing quantitative data for those pollutants that are (1) limited either directly or indirectly in an ELG and/or (2) subject to effluent limitations in an NPDES permit for the facility's process wastewater? <input type="checkbox"/> Yes <input type="checkbox"/> No
7.5	Do you know or have reason to believe any pollutants in Exhibit 2F-2 are present in the discharge? <input type="checkbox"/> Yes <input checked="" type="checkbox"/> No → SKIP to Item 7.7.
7.6	Have you listed all pollutants in Exhibit 2F-2 that you know or have reason to believe are present in the discharge and provided quantitative data or an explanation for those pollutants in Table C? <input type="checkbox"/> Yes <input type="checkbox"/> No
7.7	Do you qualify for a small business exemption under the criteria specified in the Instructions? <input type="checkbox"/> Yes → SKIP to Item 7.18. <input checked="" type="checkbox"/> No
7.8	Do you know or have reason to believe any pollutants in Exhibit 2F-3 are present in the discharge? <input type="checkbox"/> Yes <input checked="" type="checkbox"/> No → SKIP to Item 7.10.
7.9	Have you listed all pollutants in Exhibit 2F-3 that you know or have reason to believe are present in the discharge in Table C? <input type="checkbox"/> Yes <input type="checkbox"/> No
7.10	Do you expect any of the pollutants in Exhibit 2F-3 to be discharged in concentrations of 10 ppb or greater? <input type="checkbox"/> Yes <input checked="" type="checkbox"/> No → SKIP to Item 7.12.
7.11	Have you provided quantitative data in Table C for those pollutants in Exhibit 2F-3 that you expect to be discharged in concentrations of 10 ppb or greater? <input type="checkbox"/> Yes <input type="checkbox"/> No
7.12	Do you expect acrolein, acrylonitrile, 2,4-dinitrophenol, or 2-methyl-4,6-dinitrophenol to be discharged in concentrations of 100 ppb or greater? <input type="checkbox"/> Yes <input checked="" type="checkbox"/> No → SKIP to Item 7.14.
7.13	Have you provided quantitative data in Table C for the pollutants identified in Item 7.12 that you expect to be discharged in concentrations of 100 ppb or greater? <input type="checkbox"/> Yes <input type="checkbox"/> No
7.14	Have you provided quantitative data or an explanation in Table C for pollutants you expect to be present in the discharge at concentrations less than 10 ppb (or less than 100 ppb for the pollutants identified in Item 7.12)? <input type="checkbox"/> Yes <input checked="" type="checkbox"/> No
7.15	Do you know or have reason to believe any pollutants in Exhibit 2F-4 are present in the discharge? <input type="checkbox"/> Yes <input checked="" type="checkbox"/> No → SKIP to Item 7.17.
7.16	Have you listed pollutants in Exhibit 2F-4 that you know or believe to be present in the discharge and provided an explanation in Table C? <input type="checkbox"/> Yes <input type="checkbox"/> No
7.17	Have you provided information for the storm event(s) sampled in Table D? <input checked="" type="checkbox"/> Yes <input type="checkbox"/> No

RECEIVED  
JUL 14 2021  
INDUSTRIAL SECTION



EPA Identification Number	NPDES Permit Number AL0002178	Facility Name U.S. Army Aviation Center of
---------------------------	----------------------------------	---

Discharge Information Continued	<b>Used or Manufactured Toxics</b>		
	7.18	Is any pollutant listed on Exhibits 2F-2 through 2F-4 a substance or a component of a substance used or manufactured as an intermediate or final product or byproduct? <input type="checkbox"/> Yes <input checked="" type="checkbox"/> No → SKIP to Section 8.	
	7.19	List the pollutants below, including TCDD if applicable.	
	1.	4.	7.
	2.	5.	8.
	3.	6.	9.

**SECTION 8. BIOLOGICAL TOXICITY TESTING DATA (40 CFR 122.21(g)(11))**

Biological Toxicity Testing Data	8.1	Do you have any knowledge or reason to believe that any biological test for acute or chronic toxicity has been made on any of your discharges or on a receiving water in relation to your discharge within the last three years? <input type="checkbox"/> Yes <input checked="" type="checkbox"/> No → SKIP to Section 9.		
	8.2	Identify the tests and their purposes below.		
		<b>Test(s)</b>	<b>Purpose of Test(s)</b>	<b>Submitted to NPDES Permitting Authority?</b>
				<input type="checkbox"/> Yes <input type="checkbox"/> No
			<input type="checkbox"/> Yes <input type="checkbox"/> No	
			<input type="checkbox"/> Yes <input type="checkbox"/> No	

**SECTION 9. CONTRACT ANALYSIS INFORMATION (40 CFR 122.21(g)(12))**

Contract Analysis Information	9.1	Were any of the analyses reported in Section 7 (on Tables A through C) performed by a contract laboratory or consulting firm? <input checked="" type="checkbox"/> Yes <input type="checkbox"/> No → SKIP to Section 10.			
	9.2	Provide information for each contract laboratory or consulting firm below.			
			<b>Laboratory Number 1</b>	<b>Laboratory Number 2</b>	<b>Laboratory Number 3</b>
		Name of laboratory/firm	Pace Analytical Gulf Coast		
		Laboratory address	7979 Innovation Park Drive Baton Rouge, LA 70820		
		Phone number	(225) 769-4900		
	Pollutant(s) analyzed	Oil & Grease Total Suspended Solids			



**SECTION 10. CHECKLIST AND CERTIFICATION STATEMENT (40 CFR 122.22(a) and (d))**

Checklist and Certification Statement

10.1 In Column 1 below, mark the sections of Form 2F that you have completed and are submitting with your application. For each section, specify in Column 2 any attachments that you are enclosing to alert the permitting authority. Note that not all applicants are required to complete all sections or provide attachments.

Column 1	Column 2
<input checked="" type="checkbox"/> Section 1	<input checked="" type="checkbox"/> w/ attachments (e.g., responses for additional outfalls)
<input checked="" type="checkbox"/> Section 2	<input type="checkbox"/> w/ attachments
<input checked="" type="checkbox"/> Section 3	<input checked="" type="checkbox"/> w/ site drainage map
<input checked="" type="checkbox"/> Section 4	<input checked="" type="checkbox"/> w/ attachments
<input checked="" type="checkbox"/> Section 5	<input type="checkbox"/> w/ attachments
<input checked="" type="checkbox"/> Section 6	<input type="checkbox"/> w/ attachments
<input checked="" type="checkbox"/> Section 7	<input checked="" type="checkbox"/> Table A <input type="checkbox"/> w/ small business exemption request <input type="checkbox"/> Table B <input checked="" type="checkbox"/> w/ analytical results as an attachment <input type="checkbox"/> Table-C <input checked="" type="checkbox"/> Table D
<input checked="" type="checkbox"/> Section 8	<input type="checkbox"/> w/attachments
<input checked="" type="checkbox"/> Section 9	<input type="checkbox"/> w/attachments (e.g., responses for additional contact laboratories or firms)
<input checked="" type="checkbox"/> Section 10	<input type="checkbox"/>

10.2 **Certification Statement**

*I certify under penalty of law that this document and all attachments were prepared under my direction or supervision in accordance with a system designed to assure that qualified personnel properly gather and evaluate the information submitted. Based on my inquiry of the person or persons who manage the system or those persons directly responsible for gathering the information, the information submitted is, to the best of my knowledge and belief, true, accurate, and complete. I am aware that there are significant penalties for submitting false information, including the possibility of fine and imprisonment for knowing violations.*

Name (print or type first and last name)

Mr. Ryan D. Arne

Official title

Director of Public Works

Signature



Date signed

25 May 2021

EPA Identification Number	NPDES Permit Number AL0002178	Facility Name U.S. Army Aviation Center of	Outfall Number RU005
---------------------------	----------------------------------	---	-------------------------

Form Approved 03/05/19  
OMB No. 2040-0004

**TABLE A. CONVENTIONAL AND NON CONVENTIONAL PARAMETERS (40 CFR 122.26(c)(1)(i)(E)(3))<sup>1</sup>**

You must provide the results of at least one analysis for every pollutant in this table. Complete one table for each outfall. See instructions for additional details and requirements.

Pollutant or Parameter	Maximum Daily Discharge (specify units)		Average Daily Discharge (specify units)		Number of Storm Events Sampled	Source of Information (new source/new dischargers only; use codes in instructions)
	Grab Sample Taken During First 30 Minutes	Flow-Weighted Composite	Grab Sample Taken During First 30 Minutes	Flow-Weighted Composite		
1. Oil and grease	ND				1	RU005 Vehicle
2. Biochemical oxygen demand (BOD <sub>5</sub> )	ND	ND			1	RU005 Vehicle
3. Chemical oxygen demand (COD)	ND	ND			1	RU005 Vehicle
4. Total suspended solids (TSS)	13 mg/L	13 mg/L			1	RU005 Vehicle
5. Total phosphorus	ND	ND			1	RU005 Vehicle
6. Total Kjeldahl nitrogen (TKN)	ND	ND			1	RU005 Vehicle
7. Total nitrogen (as N)	ND	ND			1	RU005 Vehicle
8. pH (minimum)	7.45				1	RU005 Vehicle
	7.45				1	RU005 Vehicle

<sup>1</sup> Sampling shall be conducted according to sufficiently sensitive test procedures (i.e., methods) approved under 40 CFR 136 for the analysis of pollutants or pollutant parameters or required under 40 CFR chapter I, subchapter N or O. See instructions and 40 CFR 122.21(e)(3).



This page intentionally left blank.

EPA Identification Number	NPDES Permit Number AL0002178	Facility Name U.S. Army Aviation Center of	Outfall Number RU005
---------------------------	----------------------------------	---	-------------------------

**TABLE B. CERTAIN CONVENTIONAL AND NON CONVENTIONAL POLLUTANTS (40 CFR 122.26(c)(1)(i)(E)(4) and 40 CFR 122.21(g)(7)(vi)(A))<sup>1</sup>**

List each pollutant that is limited in an effluent limitation guideline (ELG) that the facility is subject to or any pollutant listed in the facility's NPDES permit for its process wastewater (if the facility is operating under an existing NPDES permit). Complete one table for each outfall. See the instructions for additional details and requirements.

Pollutant and CAS Number (if available)	Maximum Daily Discharge (specify units)		Average Daily Discharge (specify units)		Number of Storm Events Sampled	Source of Information <small>(new source/new dischargers only; use codes in instructions)</small>
	Grab Sample Taken During First 30 Minutes	Flow-Weighted Composite	Grab Sample Taken During First 30 Minutes	Flow-Weighted Composite		

<sup>1</sup> Sampling shall be conducted according to sufficiently sensitive test procedures (i.e., methods) approved under 40 CFR 136 for the analysis of pollutants or pollutant parameters or required under 40 CFR chapter I, subchapter N or O. See instructions and 40 CFR 122.21(e)(3).



This page intentionally left blank.

EPA Identification Number

NPDES Permit Number

Facility Name

Outfall Number

AL0002178

U.S. Army Aviation Center of

RU005

Form Approved 03/05/19  
OMB No. 2040-0004

**TABLE C. TOXIC POLLUTANTS, CERTAIN HAZARDOUS SUBSTANCES, AND ASBESTOS (40 CFR 122.26(c)(1)(i)(E)(4) and 40 CFR 122.21(g)(7)(vi)(B) and (vii))<sup>1</sup>**

List each pollutant shown in Exhibits 2F-2, 2F-3, and 2F-4 that you know or have reason to believe is present. Complete one table for each outfall. See the instructions for additional details and requirements.

Pollutant and CAS Number (if available)	Maximum Daily Discharge (specify units)		Average Daily Discharge (specify units)		Number of Storm Events Sampled	Source of Information <small>(new source/new dischargers only; use codes in instructions)</small>
	Grab Sample Taken During First 30 Minutes	Flow-Weighted Composite	Grab Sample Taken During First 30 Minutes	Flow-Weighted Composite		

<sup>1</sup> Sampling shall be conducted according to sufficiently sensitive test procedures (i.e., methods) approved under 40 CFR 136 for the analysis of pollutants or pollutant parameters or required under 40 CFR chapter I, subchapter N or O. See instructions and 40 CFR 122.21(e)(3).



This page intentionally left blank.

EPA Identification Number	NPDES Permit Number AL0002178	Facility name U.S. Army Aviation Center of	Outfall Number RU005
---------------------------	----------------------------------	---	-------------------------

Form Approved 03/05/19  
OMB No. 2040-0004

**TABLE D. STORM EVENT INFORMATION (40 CFR 122.26(c)(1)(i)(E)(6))**

Provide data for the storm event(s) that resulted in the maximum daily discharges for the flow-weighted composite sample.

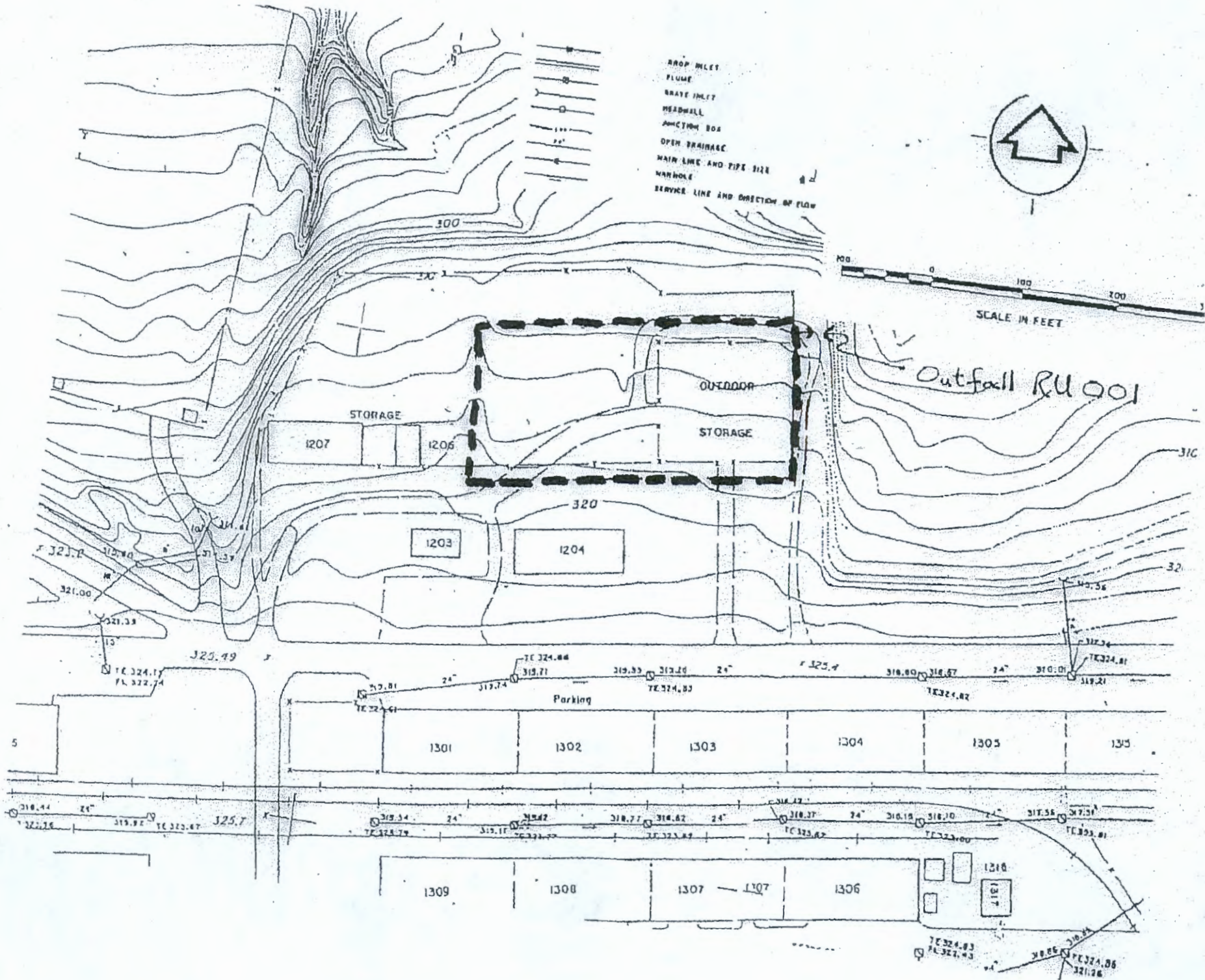
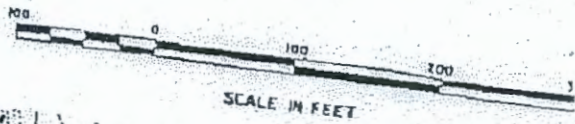

Date of Storm Event	Duration of Storm Event (in hours)	Total Rainfall During Storm Event (in inches)	Number of Hours Between Beginning of Storm Measured and End of Previous Measurable Rain Event	Maximum Flow Rate During Rain Event (in gpm or specify units)	Total Flow from Rain Event (in gallons or specify units)
04/10/2021	5 Hours	1.3 Inches	216 Hours	724.89 gpm	217,465 gallons

Provide a description of the method of flow measurement or estimate.


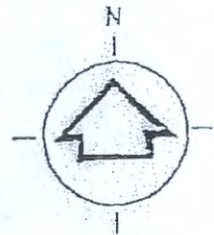
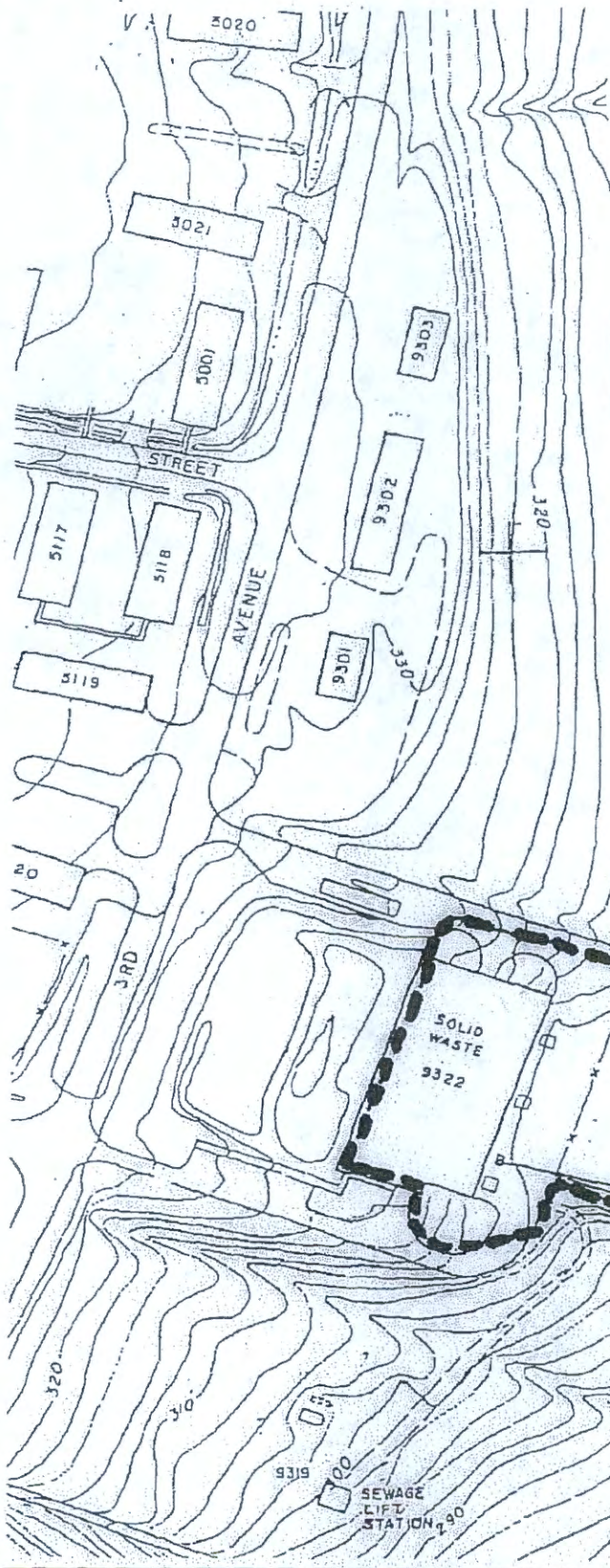
I multiplied the surface velocity of 2.85 fps by the coefficient for .285' (.646) with a result of 1.841 ft/sec. I then multiplied the 1.841 ft/sec by .875 square ft with a result of 1.611 cubic ft per second. I then times the 1.611 cubic ft per second by standard conversion for gallon per minute (450) with a result of 724.89 gallons per minute.



- DROP INLET
- FLUME
- GRATE INLET
- HEADWALL
- MANHOLE BOX
- OPEN DRAINAGE
- MAIN LINE AND PIPE SIZE
- MANHOLE
- SERVICE LINE AND DIRECTION OF FLOW
















SCALE IN FEET

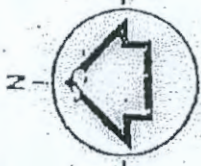
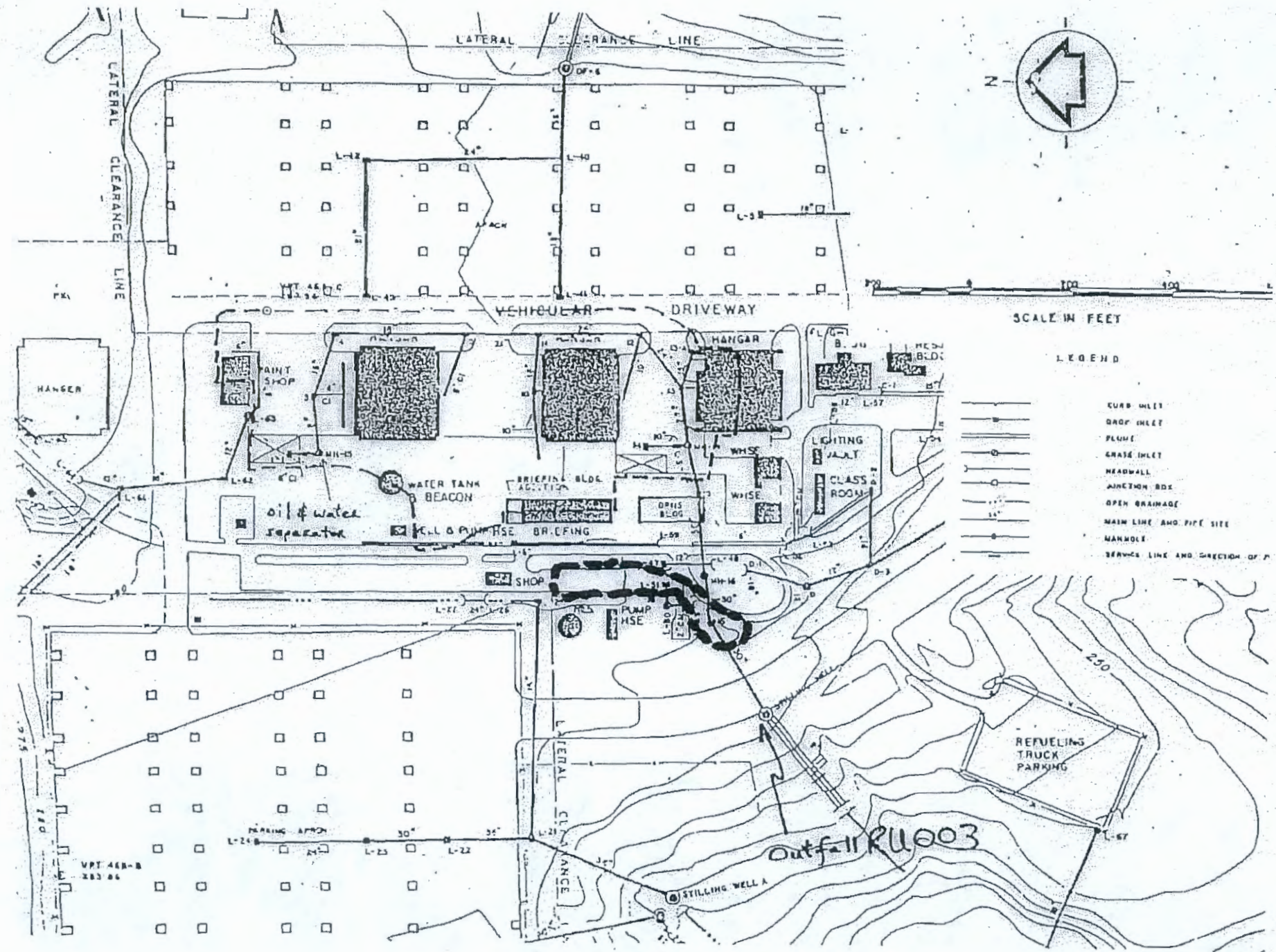
LEOZHO

-  CURB INLET
-  DROP INLET
-  FLOW
-  GRATE INLET
-  MANHOLE
-  JUNCTION BOX
-  OPEN DRAINAGE
-  MAIN LINE AND PIPE SIZE
-  SERVICE LINE AND DIRECTION OF FLOW

← Outfall R11 001











SEWAGE  
LIFT  
STATION 930





SCALE IN FEET

LEGEND

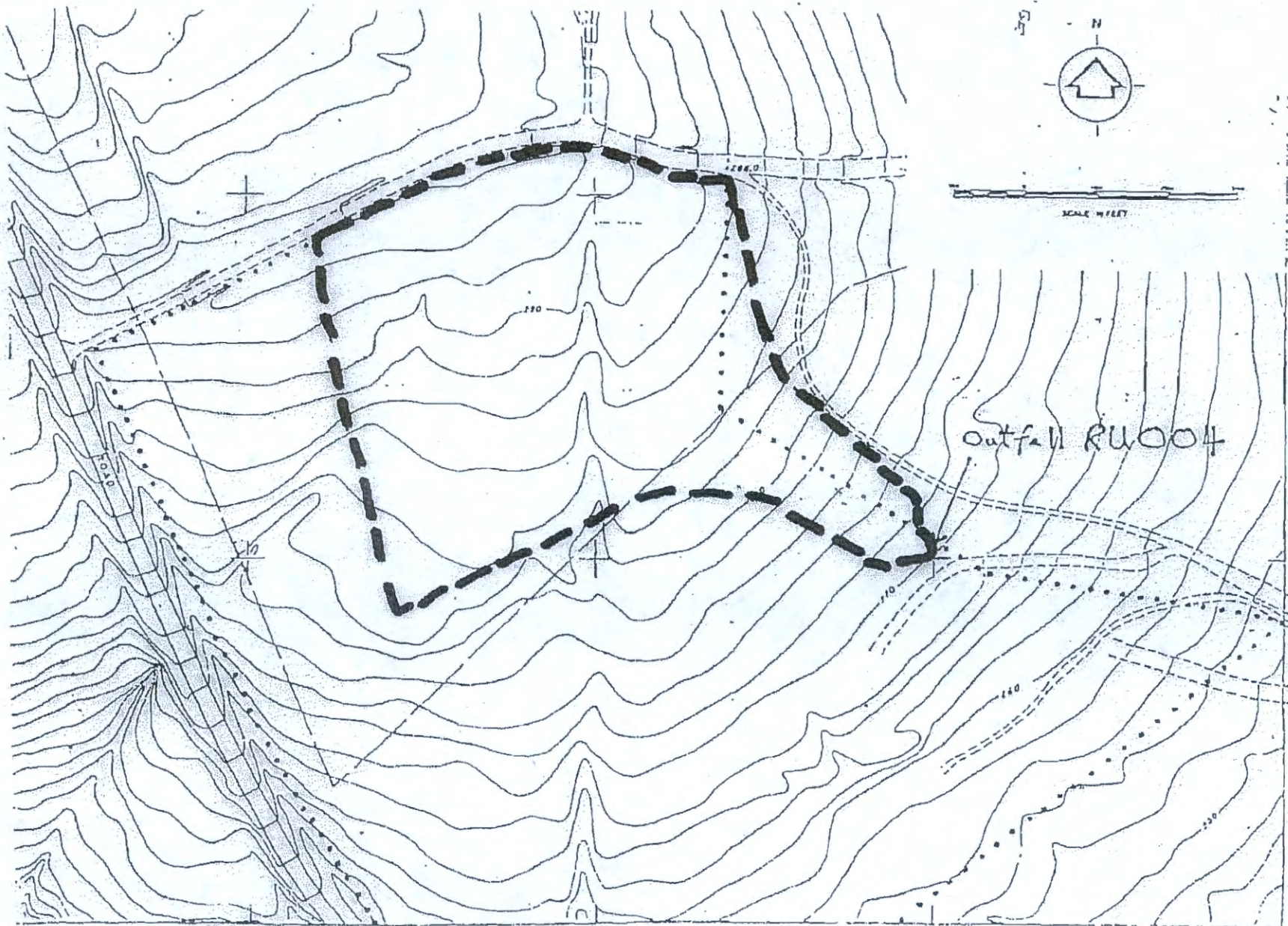
-  CURB INLET
-  DROP INLET
-  PLUME
-  GRADE INLET
-  HEADWALL
-  JUNCTION BOX
-  OPEN DRAINAGE
-  MAIN LINE AND PIPE SIZE
-  MANHOLE
-  SERVICE LINE AND DIRECTION OF FLOW

outfall RU003

STILLING WELL A

VPT 468-B  
283 86





E 348,500

MATCH TO SHEET 44

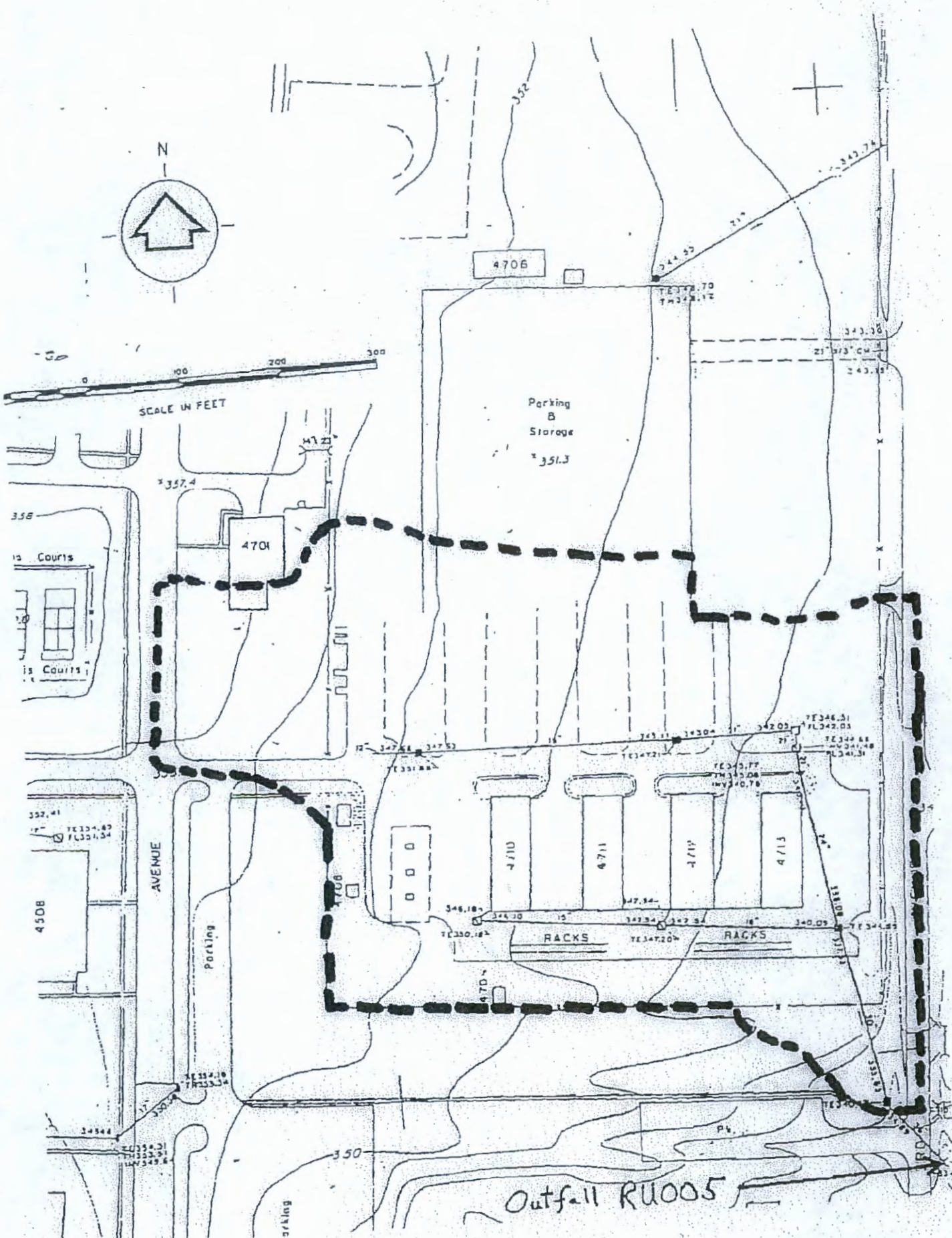
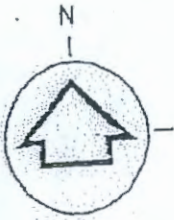
E 348,600

E 348,700

E 349,000

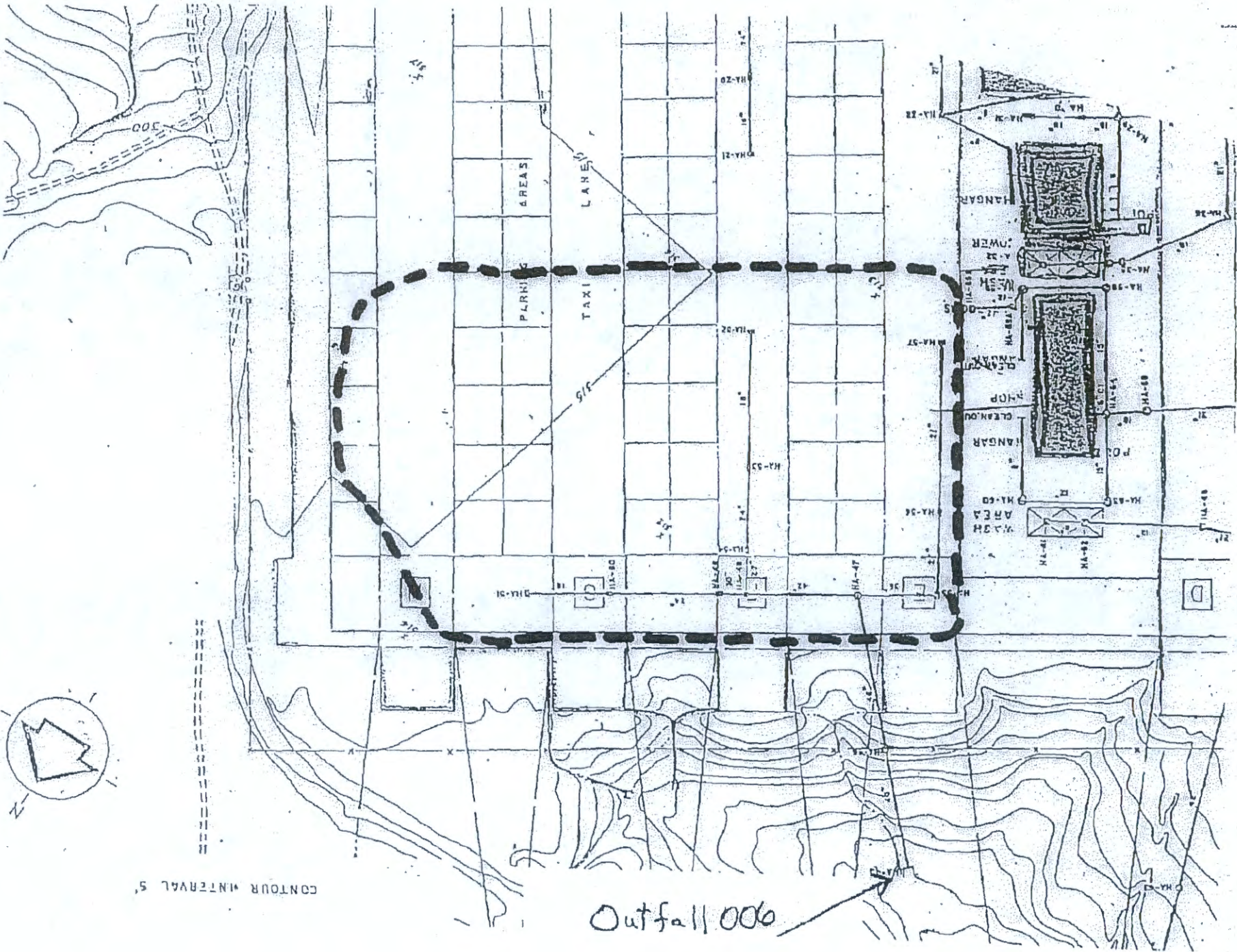
1:1





Outfall RU005

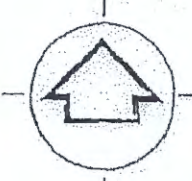




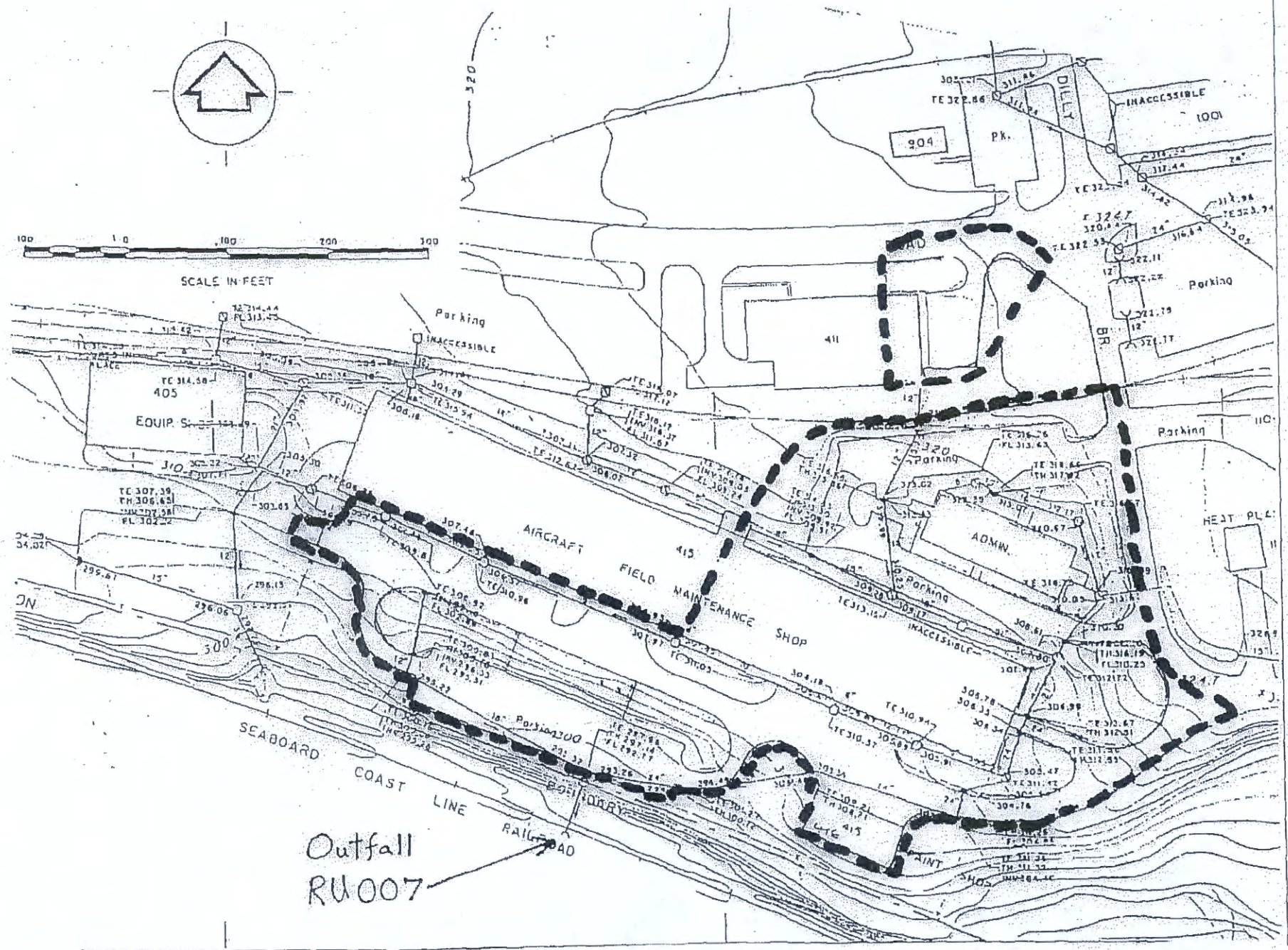
CONTOUR INTERVAL 5'

Outfall 006





SCALE IN FEET



Outfall RU007



EPA Form 3510-2F Additions

EPA Identification Number:

NPDES Permit Number: AL0002178

Facility Name: U.S. Army Aviation Center of Excellence & Fort Rucker

Additional Information by Section:

Section 1.1 Outfall Location

Outfall Number:	Receiving Water:	Latitude:	Longitude:
-----------------	------------------	-----------	------------

RU007	Unnamed Tributary to Choctawhatchee River	31.00 19.00' 54.90" N	85.00 42.00' 9.04" W
-------	---	-----------------------	----------------------

Section 4.1 Pollutant Sources

Outfall Number:	Impervious Surface Area	Total Surface Area Drained
-----------------	-------------------------	----------------------------

RU007	3.72 acres	5.52 acres
-------	------------	------------

Section 4.2 Pollutant Sources

RU001: This outfall drains an asphalt/concrete open storage area used for surplus U.S. Government equipment.

RU002: Collection of office paper, cardboard, aluminum cans, and plastic bottles occurs at this site. All activity is conducted inside the building.

RU003: Helicopter maintenance is the primary activity within the drainage area of this outfall at Lowe Field. Most of the activities occur within the facility's hangers. Cleaning materials are stored in such a manner that they do not come in contact with storm water. The aircraft wash rack is covered and all wash water is passed through an oil/water separator before being discharged to the sewage treatment plant.

RU004: This outfall drains a closed landfill that was closed in accordance with ADEM regulations.

RU005: This outfall drains the primary military motor pool. The site serves as an outdoor parking site for military vehicles. The secondary use is vehicle maintenance that is conducted indoors. All potential polluting sources are stored in such a manner that they do not come into contact with storm water.

RU006: This outfall drains approximately one-half of Hanchey Field's eastern landing and parking pad. Aircraft refueling is the primary activity occurring in this area. The primary pollutant source is aircraft fuel.



RU007: This outfall drains the facility maintenance operations administration building. All potential polluting sources are stored in such a manner that they do not come into contact with storm water.

Section 4.3 Pollutant Sources

Outfall Number:	Control Measures and Treatment:	Codes from Exhibit 2F-1:
RU007	None	4-A



LELAP CERTIFICATE NUMBER: 01955  
DOD-ELAP ACCREDITATION NUMBER: 74960

RECEIVED

MAY 27 2021

# ANALYTICAL RESULTS

WATER DIVISION

PERFORMED BY

**Pace Analytical Gulf Coast**  
7979 Innovation Park Dr.  
Baton Rouge, LA 70820  
(225) 769-4900

Report Date 04/23/2021

Report # 221041504



**Project** Fort Rucker, 10067.004

**Deliver To**

Brandie Moser  
Trinity Analysis & Development  
Building 1121  
Fort Rucker, AL 36362  
334.255.0487

**Additional Recipients**

Travis Farmer, Fort Rucker  
Melissa Lowlavar, Fort Rucker, DPW-ENRD







## Laboratory Endorsement

Sample analysis was performed in accordance with approved methodologies provided by the Environmental Protection Agency or other recognized agencies. The samples and their corresponding extracts will be maintained for a period of 30 days unless otherwise arranged. Following this retention period the samples will be disposed in accordance with Pace Gulf Coast's Standard Operating Procedures.

### Common Abbreviations that may be Utilized in this Report

ND	Indicates the result was Not Detected at the specified reporting limit
NO	Indicates the sample did not ignite when preliminary test performed for EPA Method 1030
DO	Indicates the result was Diluted Out
MI	Indicates the result was subject to Matrix Interference
TNTC	Indicates the result was Too Numerous To Count
SUBC	Indicates the analysis was Sub-Contracted
FLD	Indicates the analysis was performed in the Field
DL	Detection Limit
LOD	Limit of Detection
LOQ	Limit of Quantitation
RE	Re-analysis
CF	HPLC or GC Confirmation
00:01	Reported as a time equivalent to 12:00 AM

### Reporting Flags that may be Utilized in this Report

J or I	Indicates the result is between the MDL and LOQ
J	DOD flag on analyte in the parent sample for MS/MSD outside acceptance criteria
U	Indicates the compound was analyzed for but not detected
B or V	Indicates the analyte was detected in the associated Method Blank
Q	Indicates a non-compliant QC Result (See Q Flag Application Report)
*	Indicates a non-compliant or not applicable QC recovery or RPD – see narrative
E	Organics - The result is estimated because it exceeded the instrument calibration range
E	Metals - % difference for the serial dilution is > 10%
L	Reporting Limits adjusted to meet risk-based limit.
P	RPD between primary and confirmation result is greater than 40
DL	Diluted analysis – when appended to Client Sample ID

Sample receipt at Pace Gulf Coast is documented through the attached chain of custody. In accordance with NELAC, this report shall be reproduced only in full and with the written permission of Pace Gulf Coast. The results contained within this report relate only to the samples reported. The documented results are presented within this report.

This report pertains only to the samples listed in the Report Sample Summary and should be retained as a permanent record thereof. The results contained within this report are intended for the use of the client. Any unauthorized use of the information contained in this report is prohibited.

I certify that this data package is in compliance with The NELAC Institute (TNI) Standard 2009 and terms and conditions of the contract and Statement of Work both technically and for completeness, for other than the conditions in the case narrative. Release of the data contained in this hardcopy data package and in the computer readable data submitted has been authorized by the Quality Assurance Manager or his/her designee, as verified by the following signature.

Estimated uncertainty of measurement is available upon request. This report is in compliance with the DOD QSM as specified in the contract if applicable.

Authorized Signature  
Pace Gulf Coast Report 221041504



## Certifications

Certification	Certification Number
DOD ELAP	74960
Alabama	01955
Arkansas	88-0655
Colorado	01955
Delaware	01955
Florida	E87854
Georgia	01955
Hawaii	01955
Idaho	01955
Illinois	200048
Indiana	01955
Kansas	E-10354
Kentucky	95
Louisiana	01955
Maryland	01955
Massachusetts	01955
Michigan	01955
Mississippi	01955
Missouri	01955
Montana	N/A
Nebraska	01955
New Mexico	01955
North Carolina	618
North Dakota	R-195
Oklahoma	9403
South Carolina	73006001
South Dakota	01955
Tennessee	01955
Texas	T104704178
Vermont	01955
Virginia	460215
Washington	C929
USDA Soil Permit	P330-16-00234





**Report#:** 221041504  
**Project ID:** Fort Rucker, 10067.004

**Report Date:** 04/23/2021

---

## Case Narrative

**Client:** TRINITY Analysis & Development Corp.      **Report:** 221041504

Pace Analytical Gulf Coast received and analyzed the sample(s) listed on the Report Sample Summary page of this report. Receipt of the sample(s) is documented by the attached chain of custody. This applies only to the sample(s) listed in this report. No sample integrity or quality control exceptions were identified unless noted below.

### COC ANOMALIES

Per Travis Farmer's email on 04/13/2021, the lab is to proceed with the BOD analysis received out of hold for sample 22104150401 (21-031-W-DSN005Y-AL0002178-1-4). (Karen Melerine 04/15/2021 11:54)



Report#: 221041504  
Project ID: Fort Rucker, 10067.004

Report Date: 04/23/2021

## Sample Summary

LAB ID	Client ID	Matrix	Collect Date	Receive Date
22104150401	21-031-W-DSN005Y-AL0002178-1-4	Water	04/10/2021 07:45	04/13/2021 10:21





Report#: 221041504  
 Project ID: Fort Rucker, 10067.004

Report Date: 04/23/2021

## Sample Results

<b>21-031-W-DSN005Y-AL0002178-1-4</b>	Collect Date	04/10/2021 07:45	LAB ID	22104150401
	Receive Date	04/13/2021 10:21	Matrix	Water

### EPA 1664A

Prep Date	Prep Batch	Prep Method	Dilution	Analysis Date	By	Analytical Batch
NA	NA	NA	1	04/22/2021 14:30	AAD	709199

CAS#	Parameter	Result	LOQ	Units
C-007	Oil and Grease	ND	5.0	mg/L

### EPA 365.1 Rev. 2

Prep Date	Prep Batch	Prep Method	Dilution	Analysis Date	By	Analytical Batch
04/15/2021 15:00	708588	EPA 365.1 Rev. 2	1	04/16/2021 10:32	MOS	708634

CAS#	Parameter	Result	LOQ	Units
7723-14-0	Total Phosphorus	ND	0.200	mg/L-P

### HACH 10242

Prep Date	Prep Batch	Prep Method	Dilution	Analysis Date	By	Analytical Batch
NA	NA	NA	1	04/19/2021 13:51	SLL2	708798

CAS#	Parameter	Result	LOQ	Units
WET-060	Total Nitrogen	ND	1.00	mg/L

### HACH 10242

Prep Date	Prep Batch	Prep Method	Dilution	Analysis Date	By	Analytical Batch
NA	NA	NA	1	04/19/2021 13:51	SLL2	708797

CAS#	Parameter	Result	LOQ	Units
C-021	Total Kjeldahl Nitrogen	ND	1.0	mg/L-N

### HACH 8000

Prep Date	Prep Batch	Prep Method	Dilution	Analysis Date	By	Analytical Batch
NA	NA	NA	1	04/15/2021 13:50	RYC	708528

CAS#	Parameter	Result	LOQ	Units
C-004	COD	ND	5.0	mg/L

### SM 2540 D-2011

Prep Date	Prep Batch	Prep Method	Dilution	Analysis Date	By	Analytical Batch
NA	NA	NA	1	04/15/2021 08:15	DJJ	708522

CAS#	Parameter	Result	LOQ	Units
<b>C-009</b>	<b>Total Suspended Solids</b>	<b>13</b>	<b>5</b>	<b>mg/L</b>



Report#: 221041504  
Project ID: Fort Rucker, 10067.004

Report Date: 04/23/2021

## Sample Results

<b>21-031-W-DSN005Y- AL0002178-1-4</b>	Collect Date	04/10/2021 07:45	LAB ID	22104150401
	Receive Date	04/13/2021 10:21	Matrix	Water

SM 4500-H+ B/EPA 9040C

Prep Date	Prep Batch	Prep Method	Dilution	Analysis Date	By	Analytical Batch
NA	NA	NA	1	04/15/2021 09:28	SLL2	708539

CAS#	Parameter	Result	LOQ	Units
pH	pH	7.45	1.00	pH unit

SM 5210 B-2011

Prep Date	Prep Batch	Prep Method	Dilution	Analysis Date	By	Analytical Batch
04/15/2021 10:15	708572	BOD PREP	1	04/15/2021 10:20	TTM	709074

CAS#	Parameter	Result	LOQ	Units
C-002	BOD	ND	3	mg/L





## General Chemistry QC Summary

<b>Analytical Batch</b> 709074	Client ID MB708572	LAB ID 2171348	LCS708572 2171350				
<b>Prep Batch</b> 708572	Sample Type MB	Prep Date 04/15/21 10:15	LCS 04/15/21 10:15				
<b>Prep Method</b> BOD PREP	Analysis Date 04/15/21 10:20	Matrix Water	04/15/21 10:20 Water				
<b>SM 5210 B-2011</b>		Units Result	mg/L LOQ	Spike Added	Result	%R	Control Limits%R
BOD	C-002	ND	3	198	193	97	84.5 - 115.5

<b>Analytical Batch</b> 709199	Client ID MB709199	LAB ID 2175120	LCS709199 2175121	LCSD709199 2175122								
	Sample Type MB	Prep Date 04/22/21 14:30	LCS 04/22/21 14:30	LCSD 04/22/21 14:30								
	Analysis Date 04/22/21 14:30	Matrix Water	04/22/21 14:30 Water	04/22/21 14:30 Water								
<b>EPA 1664A</b>		Units Result	mg/L LOQ	Spike Added	Result	%R	Control Limits%R	Spike Added	Result	%R	RPD	RPD Limit
Oil and Grease	C-007	ND	5.0	40.0	38.9	97	78 - 114	40.0	39.6	99	2	18

<b>Analytical Batch</b> 708797	Client ID MB708797	LAB ID 2173001	LCS708797 2173002	LCSD708797 2173003								
	Sample Type MB	Prep Date 04/19/21 13:46	LCS 04/19/21 13:45	LCSD 04/19/21 13:46								
	Analysis Date 04/19/21 13:46	Matrix Water	04/19/21 13:45 Water	04/19/21 13:46 Water								
<b>HACH 10242</b>		Units Result	mg/L-N LOQ	Spike Added	Result	%R	Control Limits%R	Spike Added	Result	%R	RPD	RPD Limit
Total Kjeldahl Nitrogen	C-021	ND	1.0	8.0	8.4	105	90 - 110	8.0	8.0	100	5	20

<b>Analytical Batch</b> 708798	Client ID MB708798	LAB ID 2173004	LCS708798 2173005	LCSD708798 2173006								
	Sample Type MB	Prep Date 04/19/21 13:46	LCS 04/19/21 13:45	LCSD 04/19/21 13:46								
	Analysis Date 04/19/21 13:46	Matrix Water	04/19/21 13:45 Water	04/19/21 13:46 Water								
<b>HACH 10242</b>		Units Result	mg/L LOQ	Spike Added	Result	%R	Control Limits%R	Spike Added	Result	%R	RPD	RPD Limit
Total Nitrogen	WET-060	ND	1.00	8.00	8.38	105	80 - 120	8.00	7.99	100	5	25

<b>Analytical Batch</b> 708528	Client ID MB708528	LAB ID 2171040	LCS708528 2171041				
	Sample Type MB	Prep Date 04/15/21 13:46	LCS 04/15/21 13:46				
	Analysis Date 04/15/21 13:46	Matrix Water	04/15/21 13:46 Water				
<b>HACH 8000</b>		Units Result	mg/L LOQ	Spike Added	Result	%R	Control Limits%R
COD	C-004	ND	5.0	75.0	78.6	105	90 - 110

<b>Analytical Batch</b> 708539	Client ID 21-031-W-DSN005Y-AL0002..	LAB ID 22104150401	2170929DUP 2171077			
	Sample Type SAMPLE	Prep Date NA	DUP			
	Analysis Date 04/15/2021 09:28	Matrix Water	04/15/21 09:31 Water			
<b>SM 4500-H+ B/EPA 9040C</b>		Units Result	pH unit LOQ	Result	RPD	RPD Limit
pH	pH	7.45	1.00	7.44	0	6



## General Chemistry QC Summary

<b>Analytical Batch</b> 708634	Client ID MB708588	LAB ID 2171499	LCS708588					LCSD708588				
<b>Prep Batch</b> 708588	Sample Type MB	Prep Date 04/15/21 15:00	LCS					LCSD				
<b>Prep Method</b> EPA 365.1 Rev. 2	Analysis Date 04/16/21 10:28	Matrix Water	04/15/21 15:00					04/15/21 15:00				
			04/16/21 10:29					04/16/21 10:31				
			Water					Water				
<b>EPA 365.1 Rev. 2</b>		Units Result	mg/L-P LOQ	Spike Added	Result	%R	Control Limits%R	Spike Added	Result	%R	RPD	RPD Limit
Total Phosphorus	7723-14-0	ND	0.200	1.00	1.09	108	80 - 120	1.00	1.08	108	0	25

<b>Analytical Batch</b> 708522	Client ID MB708522	LAB ID 2171021										
	Sample Type MB	Prep Date 04/15/21 08:15										
	Analysis Date 04/15/21 08:15	Matrix Water										
<b>SM 2540 D-2011</b>		Units Result	mg/L LOQ									
Total Suspended Solids	C-009	ND	5									





7979 Innovation Park Drive | Baton Rouge, LA 70820-7402  
225.769.4900 | www.gcal.com

# CHAIN OF CUSTODY RECORD

Client ID: 4747 - TRINITY Analysis & Development Corp.

SDG: 221041504



PM: KSM

<b>Report To:</b> Client: <u>KGS/Trinity</u> Address: <u>1121 Dilly Branch Rd</u> <u>Fort Rucker, AL 36362</u> Contact: <u>Travis Farmer</u> Phone: <u>(334) 255-0487</u> Email: <u>travis.a.farmer5.ctr@mail.mil</u>				<b>Bill To:</b> Client: <u>KGS</u> Address: <u>293 Bostan Post Rd. W</u> <u>Suite 100 Marlborough, MA 01752</u> Contact: <u>Lisa Leaming</u> Phone: <u>(508) 366-7442</u> Email: <u>lleaming@komangs.com</u>				<b>Analytical Requests &amp; Method</b> BOD TSS TKN T. Phos COD T.Nitrogen pH Oil & Grease				<b>Custody Seal:</b> Used: <input type="checkbox"/> Yes <input type="checkbox"/> No Intact: <input type="checkbox"/> Yes <input type="checkbox"/> No Temperature: <u>03:54</u> <u>3/10/21</u> <input type="checkbox"/> Dissolved Analysis Requested <input type="checkbox"/> Field Filtered <input type="checkbox"/> Lab Filtered				
P.O. Number <u>10067.004</u>		Project Name/Number <u>FORT RUCKER</u>														
Sampled By: <u>TRAVIS FARMER</u>																
Matrix <sup>1</sup>	Date	Time (2400)	Comp	Grab	Sample Description	No. of Containers	BOD	TSS	TKN	T. Phos	COD	T.Nitrogen	pH	Oil & Grease	← Preservative / Notes ↓	GCAL ID
W	04/10/21	745		X	21-031-W-DSN005Y-AL0002178-1	1	X	X							NONE	
W	04/10/21	745		X	21-031-W-DSN005Y-AL0002178-2	2			X	X	X	X			H2SO4	
W	04/10/21	745		X	21-031-W-DSN005Y-AL0002178-3	1							X		NONE	
W	04/10/21	745		X	21-031-W-DSN005Y-AL0002178-4	1								X	HCL	
Airbill Number: <u>7734 2160 41624</u>																
Turn Around Time (Business Days): <input type="checkbox"/> RUSH* ___ Days <input checked="" type="checkbox"/> Standard (per contract/quote)																
Requisitioned by: <u>[Signature]</u>		Date/Time: <u>04/12/21 1445</u>		Received by: (Signature) <u>[Signature]</u>				Date/Time: <u>4-13-21 10:21</u>		Notes:						
Requisitioned by: (Signature) <u>[Signature]</u>		Date/Time: <u>4-13-21 10:21</u>		Received by: (Signature) <u>[Signature]</u>				Date/Time: <u>4-13-21 10:21</u>								
Requisitioned by: (Signature)		Date/Time:		Received by: (Signature)				Date/Time:								

<sup>1</sup>Matrix: W = Water, S=Solid, L=Liquid, T=Tissue. \* Requires prior approval, Rush charges may apply. We cannot accept verbal changes. Please email written changes to your PAGC Project Manager.



# SAMPLE RECEIVING CHECKLIST



SAMPLE DELIVERY GROUP 221041504		CHECKLIST	YES	NO
<b>Client</b> PM KSM 4747 - TRINITY Analysis & Development Corp.	<b>Transport Method</b> FEDEX	Samples received with proper thermal preservation?	<input checked="" type="checkbox"/>	<input type="checkbox"/>
		Radioactivity is <1600 cpm? If no, record cpm value in notes section.	<input checked="" type="checkbox"/>	<input type="checkbox"/>
<b>Profile Number</b> 254176	<b>Received By</b> McQue, Dodie N.	COC relinquished and complete (including sampleIDs, collect times, and sampler)?	<input checked="" type="checkbox"/>	<input type="checkbox"/>
		All containers received in good condition and within hold time?	<input type="checkbox"/>	<input checked="" type="checkbox"/>
<b>Line Item(s)</b> 7 - BOD, COD, T. Nitrogen (TKN plus N+N), T. Phos	<b>Receive Date(s)</b> 04/13/21	All sample labels and containers received match the chain of custody?	<input checked="" type="checkbox"/>	<input type="checkbox"/>
		Preservative added to any containers?	<input type="checkbox"/>	<input checked="" type="checkbox"/>
		If received, was headspace for VOC water containers < 6mm?	<input checked="" type="checkbox"/>	<input type="checkbox"/>
		Samples collected in containers provided by Pace Gulf Coast?	<input checked="" type="checkbox"/>	<input type="checkbox"/>
<b>COOLERS</b>		<b>DISCREPANCIES</b>	<b>LAB PRESERVATIONS</b>	
<b>Airbill</b> 773421604624	<b>Thermometer ID:</b> E34 <b>Temp °C</b> 0.3	None	None	
<b>NOTES</b>				