

**FINAL**

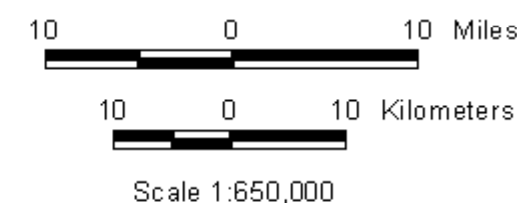
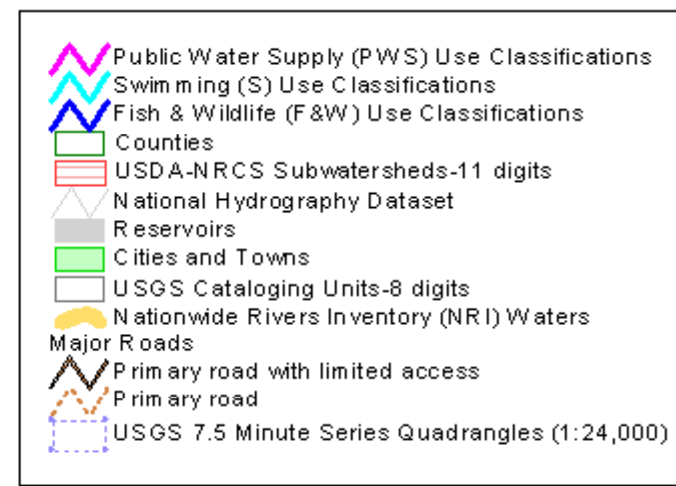

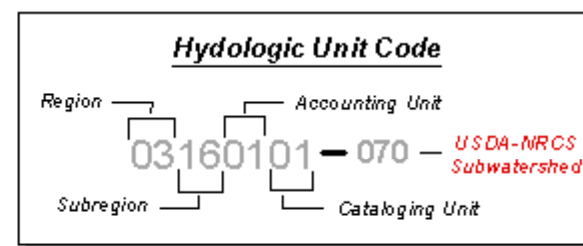
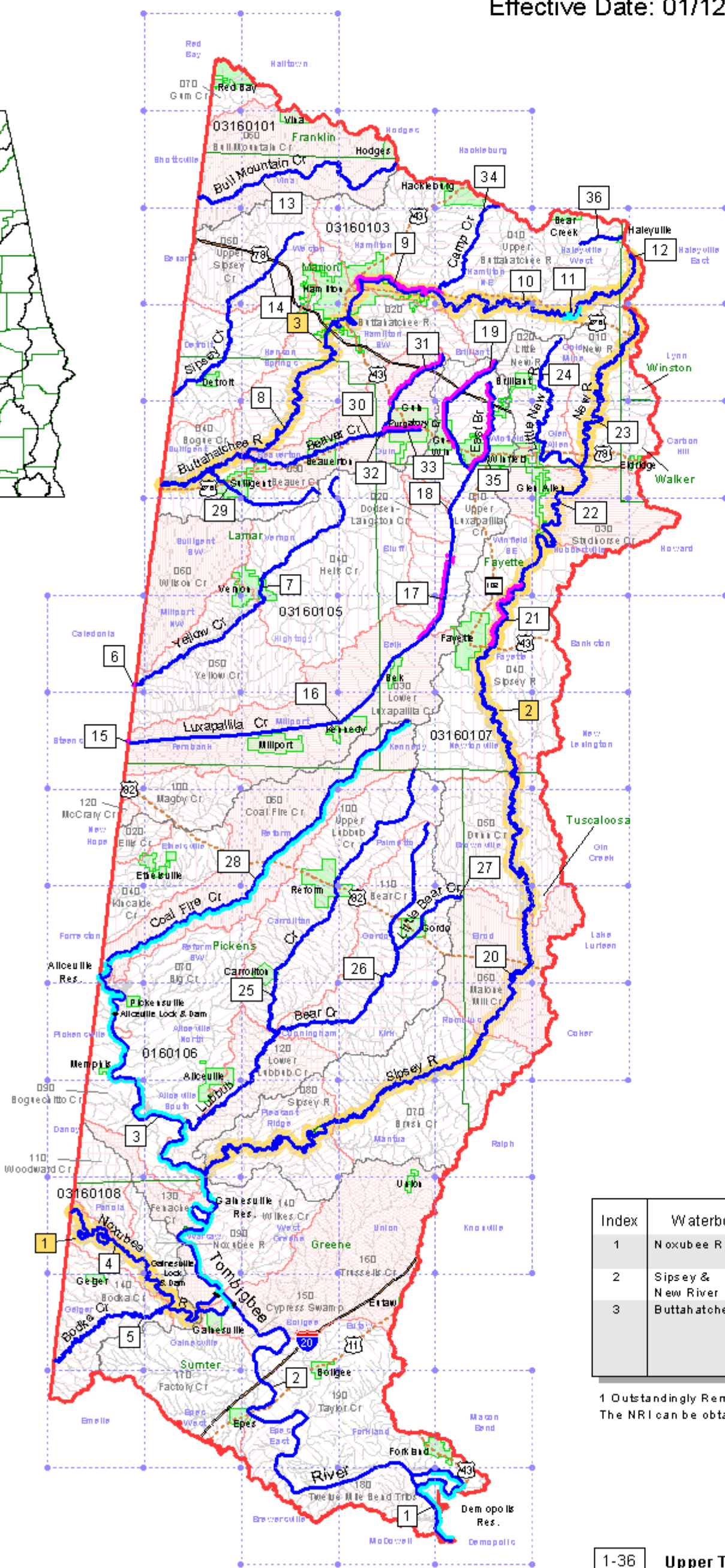
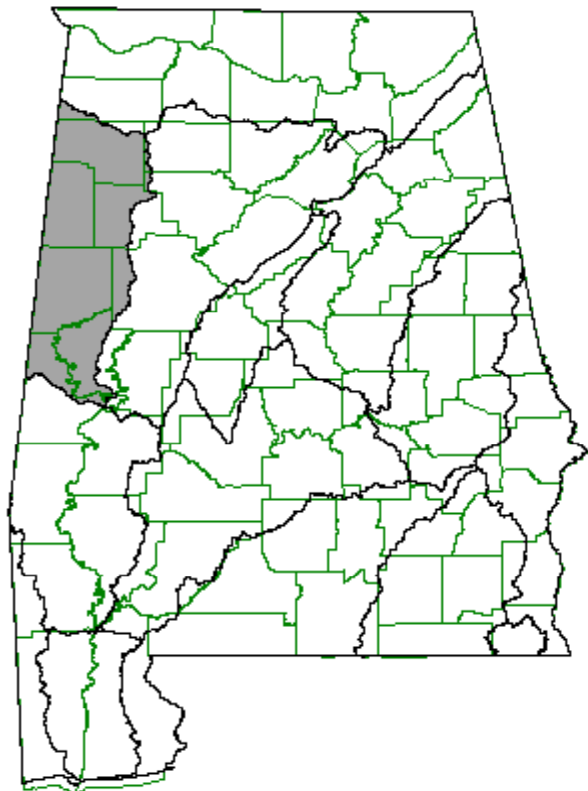
**Upper Tombigbee River Basin Classified Waters**

ADEM Water Division-Water Quality Program

Chapter 335-6-11

Water Use Classifications for Interstate and Intrastate Waters

Effective Date: 01/12/2001



Software: ESRI's Arcview™ 3.2  
 Extension: RTI's NHD-RIT  
 Avenue Script: R. Buurman's Gpgrptab.ave  
 Projection: Geographic/Unprojected  
 Datum: NAD83  
 Date: 12/12/2001  
 By: Mike Rief-mjr@adem.state.al.us  
 ADEM Water Quality Branch

USGS Catalog ID	Quad Name	ADEM Map No.
33088-B2	Aliceville North	154NW
33088-A2	Aliceville South	154SW
33087-F6	Bankston	178NW
33088-H1	Beaverton	193NE
33087-F8	Belk	179NW
34088-B2	Bexar	205NW
33087-G8	Bluff	192SW
32088-01	Boligee	140SE
32088-E1	Brewersville	126SE
34087-A7	Brilliant	204SE
33087-D7	Brownville	166NE
33088-F3	Caledonia	90SE
33087-H5	Carbon Hill	92SE
33088-C1	Carrollton	117SE
33087-B6	Coker	152NW
33088-B1	Cunningham	154NE
33088-A3	Dancy	155SE
32087-E7	Demopolis	125SE
34088-A2	Detroit	205SW
33087-C7	Etrod	166SE
32088-F1	Emelle	127NE
32088-F1	Epes East	126NE
32088-F2	Epes West	126NW
33088-D2	Ethelsville	167NW
32087-G8	Eutaw	139SW
33087-F7	Fayette	179NE
33088-E2	Ferbank	180SW
32087-F8	Fokland	125NW
33088-C3	Forreston	168SE
32088-G2	Gainesville	140SW
32088-G3	Geiger	141SE
33087-D6	Gin Creek	165NW
33087-H6	Glen Allen	191NW
34087-A6	Gold Mine	203SW
33087-C8	Gordo	166SW
33087-H8	Guin	192NW
34087-C7	Hackeburg	216SE
34087-B5	Haleyville East	203NE
34087-B6	Haleyville West	203NW
34088-D1	Halltown	217NE
34087-B8	Hamilton	204NW
34087-B7	Hamilton NE	204NE
34087-A8	Hamilton SW	204SW
34088-A1	Henson Springs	205SE
33088-F1	Hightog	180NE
34087-C8	Hodges	216SW
33087-G5	Howard	191SE
33087-G6	Hubbertville	191SW
33087-E8	Kennedy	179SW
33087-B8	Kirk	153NW
32087-H7	Knoxville	139NE
33087-C6	Lake Lurleen	165SW
34087-A5	Lynn	203SE
33087-A8	Mantua	153SW
32087-F7	Mason Bend	125NE
32087-E8	McDowell	125SW
33088-E1	Millport	180SE
33088-F2	Millport NW	180NW
33088-D3	New Hope	221SW
33087-E6	New Lexington	178SW
33087-E7	Newtonville	179SE
33087-D8	Palmetto	166NW
32088-H3	Panola	141NE
33088-B3	Pickensville	155NE
33088-A1	Pleasant Ridge	154SE
33087-A7	Ralph	153SE
34088-D2	Red Bay	217NW
33088-D1	Reform	167NE
33088-C2	Reform SW	167SW
33087-B7	Romulus	153NE
34088-C2	Shottsville	217SW
33088-E3	Steens	181SE
33088-H2	Sulligent	193NW
33088-G2	Sulligent SW	193SW
32087-H8	Union	139NW
33088-G1	Vernon	193SE
34088-C1	Vina	217SE
32088-H2	Warsaw	140NW
32088-H1	West Greene	140NE
34088-B1	Weston	205NE
33087-H7	Winfield	192NE
33087-G7	Winfield SE	192SE

1-3 Nationwide Rivers Inventory (NRI)

Index	Waterbody	Location	ORVs <sup>1</sup>	Comments
1	Noxubee River	From the Tombigbee River To the ALMS stateline	R, F, W, H, C	Numerous archaeological and historical sites in corridor area.
2	Sipsey & New River	From the Tombigbee River To headwaters	S, R, F, W, H, C	Excellent example of swamp river.
3	Buttahatchee Creek	From the ALMS stateline To headwaters	S, R, G, F, W, H, C	Relatively undisturbed stream with numerous shoals and scenic bluffs; popular floating stream with exceptional fishery; stings of American alligator, bald eagle, Bachman's warbler and Florida panther.

<sup>1</sup> Outstandingly Remarkable Values > S = Scenery, R = Recreation, G = Geology, F = Fish, W = Wildlife, H = History, C = Cultural  
 The NRI can be obtained from <http://www.nps.gov/rivers>

1-36 Upper Tombigbee River Basin Classified Waters

Index	Stream	From	To	Classification
1	TOMBIGBEE RIVER	Junction with WARRIOR RIVER	Cobb Creek (Mooconnico Creek)	S/F&W
2	TOMBIGBEE RIVER	Cobb Creek	Gainesville Look and Dam	F&W
3	TOMBIGBEE RIVER (Gainesville and Aliceville Lakes)	Gainesville Look and Dam	Alabama-Mississippi state line	S/F&W
4	Noxubee River	TOMBIGBEE RIVER	Alabama-Mississippi state line	F&W
5	Bodka Creek	Noxubee River	Alabama-Mississippi state line	F&W
6	Yellow Creek	At Alabama-Mississippi state line		PW S
7	Yellow Creek	Alabama-Mississippi state line	Its source	F&W
8	Buttahatchee River	Alabama-Mississippi state line	U.S. Hwy. 278 1 mi. E of junction of U.S. Hwys 43 & 78 in Hamilton	F&W
9	Buttahatchee River	Alabama-Mississippi state line	U.S. Hwy. 278 7 mi. E of junction of U.S. Hwys 43 & 78 in Hamilton	PW S/F&W
10	Buttahatchee River	U.S. Hwy. 278 1 mi. E of junction of U.S. Hwys 43 & 78 in Hamilton	Lake Buttahatchee Dam	F&W
11	Buttahatchee River	Lake Buttahatchee Dam	Head of backwaters of Lake Buttahatchee	S
12	Buttahatchee River	Head of backwaters of Lake Buttahatchee	Its source	F&W
13	Bull Mountain Creek	Alabama-Mississippi state line	Its source	F&W
14	Sipsey Creek	Alabama-Mississippi state line	Its source	F&W
15	Luxapallia Creek	At Alabama-Mississippi state line		PW S
16	Luxapallia Creek	Alabama-Mississippi state line	Fayette County Road 37	F&W
17	Luxapallia Creek	County Road 37	Co. rd crossing approx. 6 mi. US from AL Hwy 18	PW S/F&W
18	Luxapallia Creek	Co. rd crossing approx. 6 mi. US from AL Hwy 18	U. S. Highway 78	F&W
19	Luxapallia Creek	U. S. Highway 78	Its source	PW S/F&W
20	Sipsey River	TOMBIGBEE RIVER	U. S. Highway 43	F&W
21	Sipsey River	U. S. Highway 43	Alabama Highway 102	PW S/F&W
22	Sipsey River	Alabama Highway 102	Its source	F&W
23	New River	Sipsey River	Its source	F&W
24	Little New River	Sipsey River	Its source	F&W
25	Lubbub Creek	TOMBIGBEE RIVER	Its source	F&W
26	Bear Creek	Lubbub Creek	Its source	F&W
27	Little Bear Creek	Bear Creek	Its source	F&W
28	Coal Fire Creek	TOMBIGBEE RIVER	Its source	S/F&W
29	Bogue Creek	Buttahatchee River	Its source	F&W
30	Beaver Creek	Buttahatchee River	U. S. Highway 78	F&W
31	Beaver Creek	U. S. Highway 78	Its source	PW S/F&W
32	Purgatory Creek	Beaver Creek	U. S. Highway 278	F&W
33	Purgatory Creek	U. S. Highway 278	Its source	PW S/F&W
34	Camp Creek	Buttahatchee River	Its source	F&W
35	East Branch Luxapallia Creek	Luxapallia Creek At Winfield	Its source	PW S/F&W
36	Moore Creek	West Branch Buttahatchee River	Its source	F&W

Disclaimer of Liability: Neither the Alabama Department of Environmental Management nor the State of Alabama nor any of its employees, them or, makes any warranty, express or implied, or assumes any legal liability or responsibility for the accuracy, completeness, or usefulness of any information contained on this map.