



FINAL

Lower Tombigbee River Basin Classified Waters

ADEM Water Division-Water Quality Program

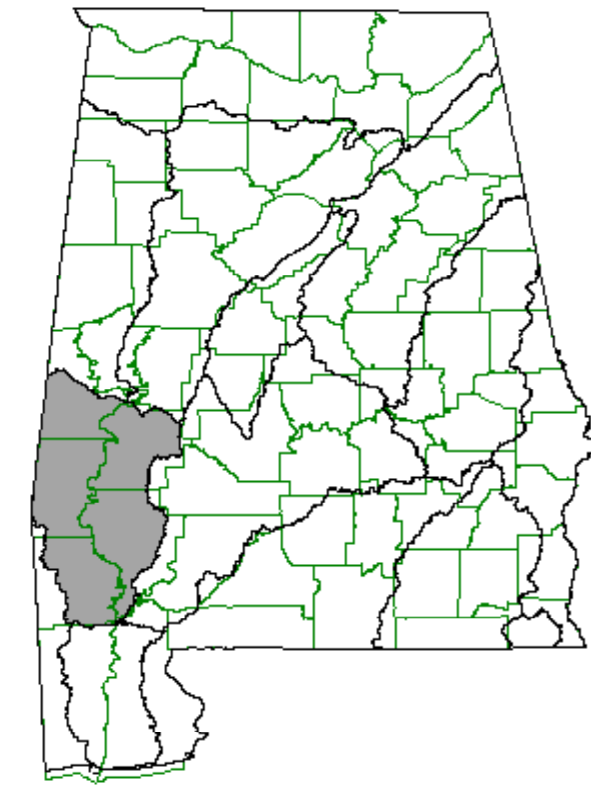
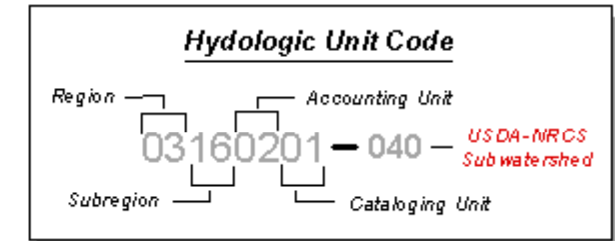
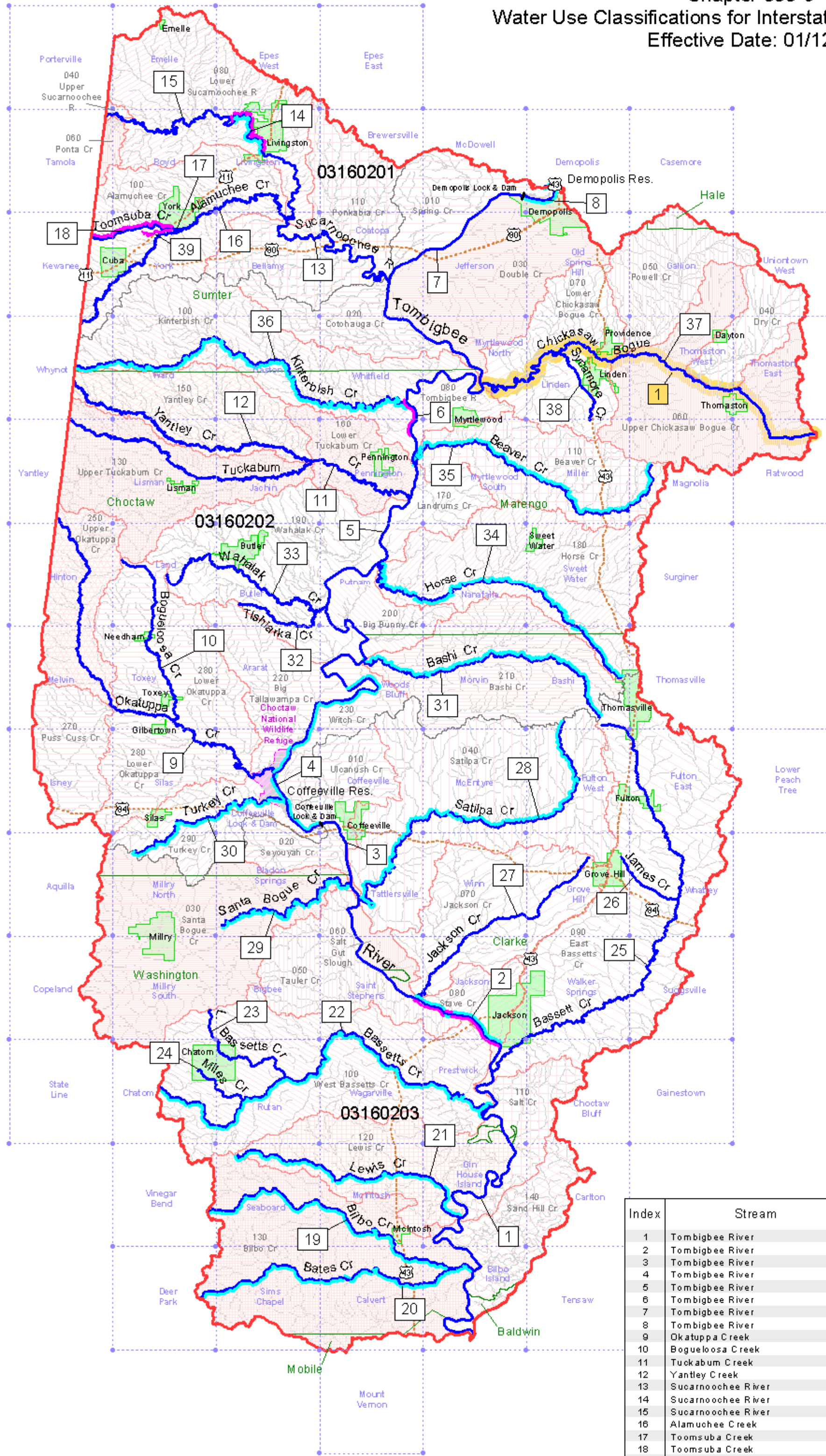
Chapter 335-6-11

Water Use Classifications for Interstate and Intrastate Waters

Effective Date: 01/12/2001



USGS Catalog No.	Quad Name	ADEM Map No.
31088-F4	Aquila	68N W
31088-H2	Ararat	81N W
31087-H7	Bashi	80N E
32088-D2	Bellamy	111N W
31088-E2	Bigbee	67S W
31087-B8	Bilbo Island	38N W
31088-F2	Bladon Springs	67N W
32088-E3	Boyd	127 S E
32088-E1	Brewersville	126 S E
32088-A2	Butler	96S W
31088-B1	Calvert	93S E
31087-C7	Carlton	33N E
32087-E6	Casemore	49S E
31088-D3	Chatom	54N E
31087-D7	Choctaw Bluff	52N E
32088-D1	Coatopa	111N E
31088-G1	Coffeeville	81S E
31088-G2	Coffeeville Lock & Dam	81S W
31088-E4	Copeland	68S W
31088-B3	Deer Park	40N E
32087-E7	Demopolis	125 S E
32088-F3	Emelle	127 N E
32088-F1	Epes East	126 N E
32088-F2	Epes West	120N W
32087-B5	Flatwood	94N E
31087-G6	Fulton East	79S W
31087-G7	Fulton West	80S E
31087-D6	Gainestown	51N W
32087-D6	Gallion	109N W
32088-C2	Gaston	111 S W
31087-C8	Gin House Island	52S W
31087-F7	Grove Hill	66N E
32088-A4	Hinton	97S W
31088-G4	Isney	82S W
32088-B2	Jachin	96N W
31087-E8	Jacks on	66S W
32087-D8	Jefferson	110N W
32088-D4	Kewanee	112N W
32088-A3	Land	97S E
32087-C7	Linden	110 S E
32088-B3	Lisman	97N E
32088-E2	Livingston	126 S W
31087-G5	Lower Peach Tree	79S E
32087-B6	Magnolia	94N W
32087-E8	McDowell	125S W
31087-G9	McEntyre	80S W
31088-C1	McIntosh	53S E
31088-H4	Melvin	92N W
32087-B7	Miller	95N E
31088-F3	Millry North	68N E
31088-E3	Millry South	68S E
31087-H8	Morvin	80N W
31088-A1	Mount Vernon	39S E
32087-C8	Myrtlewood North	110 S W
32087-B8	Myrtlewood South	95N W
32087-A8	Nanafalia	95S W
32087-D7	Old Spring Hill	110N E
32088-B1	Pennington	06N E
32088-F4	Porterville	127N W
31087-D8	Prestwick	52N W
32088-A1	Putnam	96S E
31088-D2	Rutan	53N W
31088-E1	Saint Stephens	67S E
31088-C2	Seaboard	53S W
31088-G3	Silas	82S E
31088-B2	Sims Chapel	39N W
31087-E6	Suggsville	65S W
32087-A6	Surginer	94S W
31088-D4	State Line	54N W
32087-A7	Sweet Water	95S E
32088-E4	Tamola	127 S W
31088-F1	Tattlersville	67N E
31087-B7	Tensaw	38N E
32087-C5	Thomaston East	109 S E
32087-C6	Thomaston West	109 S W
31087-H6	Thomsville	79N W
31088-H3	Toxey	82N E
32087-D5	Uniontown West	109N E
31088-C3	Vinegar Bend	54S E
31087-G3	Vredenburgh	54S E
31088-D1	Wagarville	53N E
31087-E7	Walker Springs	66S E
32088-C3	Ward	112 S E
31087-F6	Watley	65N W
32088-C1	Whitfield	111 S E
32088-C4	Whynot	112 S W
31087-F8	Winn	66N W
31088-H1	Woods Bluff	81N E
32088-B4	Yantley	97N W
32088-D3	York	112N E

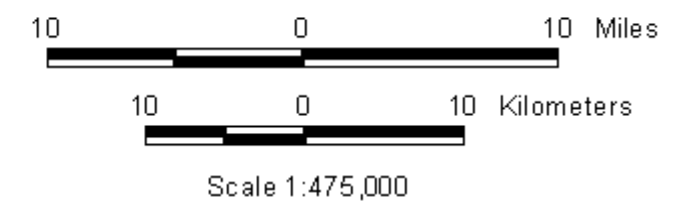



1 Nationwide Rivers Inventory (NRI)

Index	Waterbody	Location	ORVs	Comments
1	Chickasaw Bogue	From the Tombigbee River To headwaters	S, R	One of the most popular canoe streams in the State.

1 Outstandingly Remarkable Values > S=Scenery, R=Recreation
The NRI can be obtained from <http://www.nps.gov/rivers>

- Public Water Supply (PWS) Use Classification
- Swimming (S) Use Classification
- Fish & Wildlife (F&W) Use Classification
- Counties
- USDA-NRCS Subwatershed-11 digits
- National Hydrography Dataset
- Cities and Towns
- USGS Cataloging Units-8 digits
- Choctaw National Wildlife Refuge
- Nationwide Rivers Inventory (NRI) Waters
- Primary Roads
- USGS 7.5 Minute Series Quadrangles (1:24,000)



1-39 Lower Tombigbee River Basin Classified Waters

Index	Stream	From	To	Classification
1	Tombigbee River	MOBILE RIVER	One-half mile downstream from So. RR	F&W
2	Tombigbee River	One-half mile downstream from So. RR	Five miles upstream from U. S. Highway 43	PW S/S/F&W
3	Tombigbee River	Five miles upstream from U. S. Highway 43	Jackson (Coffeeville) Look and Dam	F&W
4	Tombigbee River	Jackson on Look and Dam	Beach Bluff (River Mile 141)	S/F&W
5	Tombigbee River	Beach Bluff (River Mile 141)	One-half mile downstream from AL Hwy 114	F&W*
6	Tombigbee River	Three miles upstream from AL Hwy 114	One-half mile downstream from AL Hwy 114	PW S/F&W*
7	Tombigbee River	Three miles upstream from AL Hwy 114	Demopolis Look and Dam	F&W*
8	Tombigbee River	Demopolis Look and Dam	WARRIOR RIVER	S/F&W
9	Okatappa Creek	TOMBIGBEE RIVER	Alabama-Mississippi state line	F&W
10	Boguelosa Creek	Okatappa Creek	Its source	F&W
11	Tuckabum Creek	TOMBIGBEE RIVER	Alabama-Mississippi state line	F&W
12	Yantley Creek	Tuckabum Creek	Alabama-Mississippi state line	F&W
13	Sucarnoochee River	TOMBIGBEE RIVER	U. S. Highway 11	F&W
14	Sucarnoochee Rver	U. S. Highway 11	Five miles US from Livingston city limits	PW S/S/F&W
15	Sucarnoochee Rver	Five miles upstream from U. S. Highway 11	Alabama-Mississippi state line	F&W
16	Alamuchee Creek	Sucarnoochee River	Alabama-Mississippi state line	F&W
17	Toomsba Creek	Alamuchee Creek	AT&N Railroad	F&W
18	Toomsba Creek	AT&N Railroad	Alabama-Mississippi state line	PW S/F&W
19	Bilbo Creek	TOMBIGBEE RIVER	Its source	S/F&W
20	Bates Creek	Bilbo Creek	Its source	S/F&W
21	Lewis Creek	TOMBIGBEE RIVER	Its source	S/F&W
22	Bassetts Creek (Washington Co.)	TOMBIGBEE RIVER	Its source	S/F&W
23	Little Bassetts Creek (Washington Co.)	Bassetts Creek (Washington Co.)	Its source	F&W
24	Miles Creek	Bassetts Creek (Washington Co.)	Its source	F&W
25	Bassett Creek (Clarke Co.)	TOMBIGBEE RIVER	Its source	F&W
26	James Creek (Clarke Co.)	Bassett Creek	Its source	F&W
27	Jackson Creek	TOMBIGBEE RIVER	Its source	F&W
28	Satipa Creek	TOMBIGBEE RIVER	Its source	S/F&W
29	Santa Bogue Creek	TOMBIGBEE RIVER	Its source	S/F&W
30	Turkey Creek	TOMBIGBEE RIVER	Its source	S/F&W
31	Bashi Creek	TOMBIGBEE RIVER	Its source	S/F&W
32	Tishlarka Creek	Wahalak Creek	Its source	F&W
33	Wahalak Creek	TOMBIGBEE RIVER	Its source	F&W
34	Horse Creek	TOMBIGBEE RIVER	Its source	S/F&W
35	Beaver Creek	TOMBIGBEE RIVER	Its source	S/F&W
36	Kinterbish Creek	TOMBIGBEE RIVER	Alabama-Mississippi state line	S/F&W
37	Chickasaw Bogue	TOMBIGBEE RIVER	Its source	F&W
38	Sycamore Creek	Chickasaw Bogue	Its source	F&W
39	UT southwest of York (Lake Louise)	Toomsba Creek	Its source	PW S

* Applicable dissolved oxygen level below existing impoundments is 4.0 mg/l.

Software: ESRI's Arcview™ 3.2
 Extension: RTI's NHD-RIT
 Avenue Script: R. Buuman's Graphabave
 Projection: Geographic/Unprojected
 Datum: NAD83
 Date: 12/07/2001
 By: Mike Rietmijr@adem.state.al.us
 ADEM Water Quality Branch

Disclaimer of Liability:
 Neither the Alabama Department of Environmental Management or the State of Alabama nor any of the employees thereof, makes any warranty, express or implied, or assumes any legal liability or responsibility for the accuracy, completeness, or usefulness of any information contained on this map.