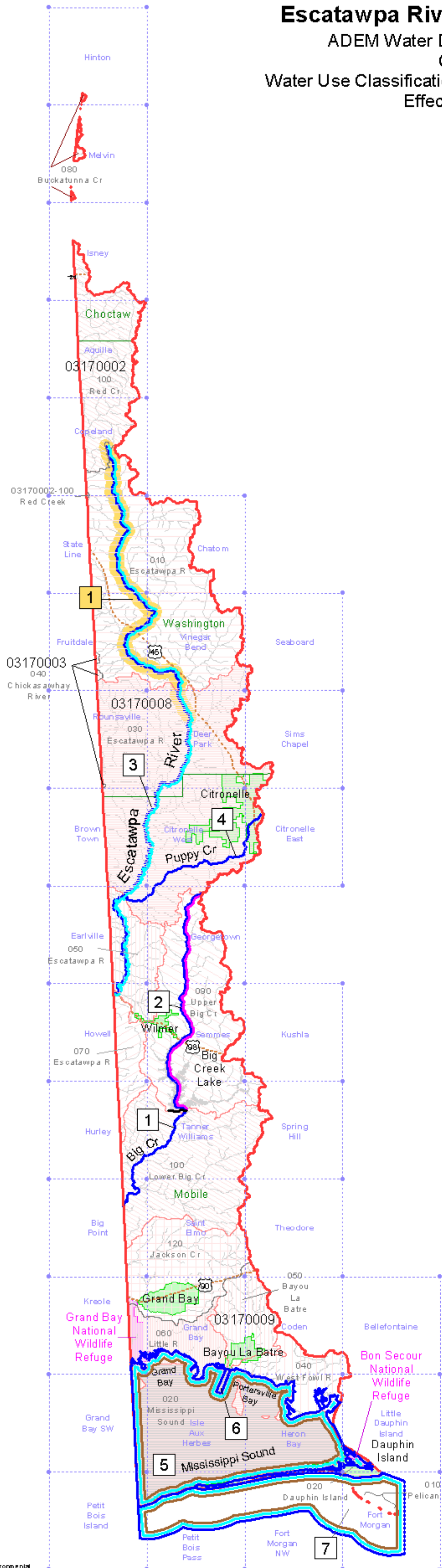


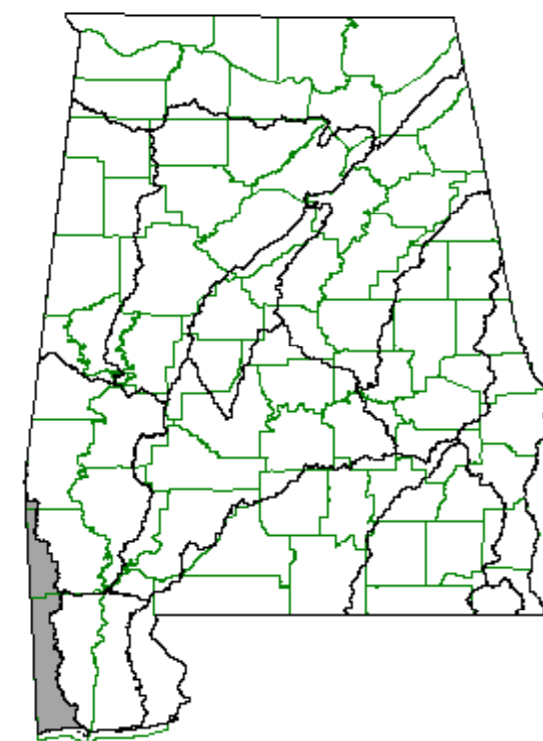
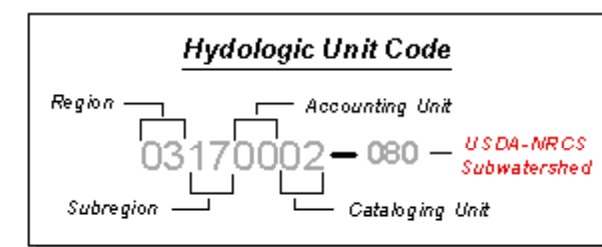
# FINAL

## Escatawpa River Basin Classified Waters

ADEM Water Division-Water Quality Program  
Chapter 335-6-11  
Water Use Classifications for Interstate and Intrastate Waters  
Effective Date: 01/12/2001



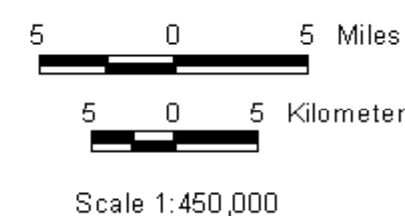
USGS Catalog No.	Quad Name	ADEM Map No.
31088-F4	Aquilla	68NW
30088-D1	Bellefontaine	7NE
30088-E4	Big Point	13SW
31088-A4	Brown Town	40SW
31088-D3	Chatom	54NE
31088-A2	Citronelle East	39SW
31088-A3	Citronelle West	40SE
30088-D2	Coden	7NW
31088-E4	Copeland	68SW
31088-B3	Deer Park	40NE
30088-H4	Earlville	26NW
30088-B1	Fort Morgan	2NE
30088-B2	Fort Morgan NW	2NW
31088-C4	Fruitdale	54SW
30088-D3	Grand Bay	8NE
30088-C4	Grand Bay SW	8SW
30088-C2	Heron Bay	7SW
32088-A4	Hinton	07SW
30088-G4	Howell	26SW
30088-F4	Hurley	13NW
30088-C3	Isle Aux Herbes	8SE
31088-G4	Isney	82SW
30088-D4	Kreole	8NW
30088-G2	Kushla	25SW
30088-C1	Little Dauphin Island	7SE
31088-H4	Melvin	82NW
30088-B4	Petit Bois Island	3NW
30088-B3	Petit Bois Pass	3NE
31088-B4	Rounsaville	40NW
30088-E3	Saint Elmo	13SE
31088-C2	Seaboard	53SW
30088-G3	Semmes	26SE
31088-B2	Sims Chapel	39NW
30088-F2	Spring Hill	12NW
31088-D4	State Line	54NW
30088-F3	Tanner Williams	13NE
30088-E2	Theodore	12SW
31088-C3	Vinegar Bend	54SE
31087-G3	Vredenburgh	54SE



**Highway Symbols**

	Interstate Highway
	U.S. Highway
	State Highway

	Public Water Supply (PWS) Use Classification
	Swimming (S) Use Classification
	Fish & Wildlife (F&W) Use Classification
	River Basin
	Counties
	USDA-NRCS Subwatersheds-11 digits
	Open/Coastal Water and Reservoirs
	National Hydrography Dataset
	Cities and Towns
	USGS Cataloging Units-8 digits
	Bon Secour & Grand Bay National Wildlife Refuges
	Nationwide Rivers Inventory (NRI) Waters
	Major Roads
	Primary road
	USGS 7.5 Minute Series Quadrangles (1:24,000)



**1 Nationwide Rivers Inventory (NRI)**

Index	Waterbody	Location	ORV's <sup>1</sup>	Comments
1	Escatawpa River	From RM 87 at Deer Park To headwaters	S, R, F, W	Bordered by hardwood swamps and white sandbars; tannin-stained water meandering through red clay; supports variety of sub-tropical flora and fauna.

<sup>1</sup> Outstandingly Remarkable Values > S=Scenery, R=Recreation, F=Fish, W=Wildlife  
The NRI can be obtained from <http://www.nps.gov/rivers>

**1-7 Escatawpa River Basin Classified Waters**

Index	Stream	From	To	Classification
1	Big Creek	Alabama-Mississippi state	Big Creek Res.	F&W
2	Big Creek	Big Creek Reservoir	Its source	PW S/F &W
3	ESCATAWPA RIVER	Alabama-Mississippi state	Its source	S/F &W
4	Puppy Creek	ESCATAWPA RIVER	Its source	F&W
5	1			SH/S/F&W
6	2			F&W
7	3			SH/S/F&W

1 Mississippi Sound and contiguous waters excepting: that portion of Portersville Bay 1,000 feet on each side of a straight line connecting the shore at Bayou Coden to a lighted beacon FLR 4 seconds "6" (Lat. 302231.2/ Long. 0881425.8) and lighted beacon (FL 4 seconds "1") (Lat. 302223.7/ Long. 0881434.8); that portion of Portersville Bay 1,000 feet on each side of a straight line connecting the shore at Bayou La Batre and lighted beacons (FR) (Lat. 302311.0/Long. 0881609.6) and (FLR 4 seconds "6") (Lat. 302105.2/ Long. 0881702.2), and that portion of Bayou Alee within 1,000 feet of the outfall (Lat. 301552.0/ Long. 0880702.1) of the Dauphin Island sewage treatment plant

2 Waters excepted in foregoing description of Portersville Bay and contiguous waters

3 Coastal waters of the Gulf of Mexico contiguous to the State of Alabama

Note:  
Gulf of Mexico SH/S/F&W  
Use Classification continues east to the AL/FL state line

Disclaimer of Liability:  
Neither the Alabama Department of Environmental Management or the State of Alabama nor any of its employees hereof, makes any warranty, express or implied, or assumes any legal liability or responsibility for the accuracy, completeness, or usefulness of any information contained on this map.

Software: ESRI's Arcview™ 3.2  
Extension: RTI's NHD-RIT  
Avenue Script: R. Buurman's Graphab ave  
Projection: Geographic/Unprojected  
Datum: NAD83  
Date: 12/08/2001  
By: Mike Rief-mjr@adem.state.al.us  
ADEM Water Quality Branch