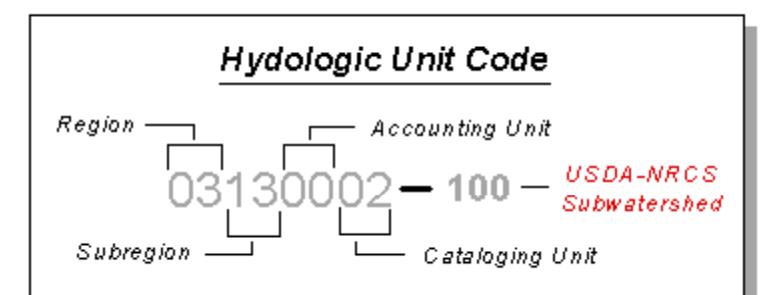
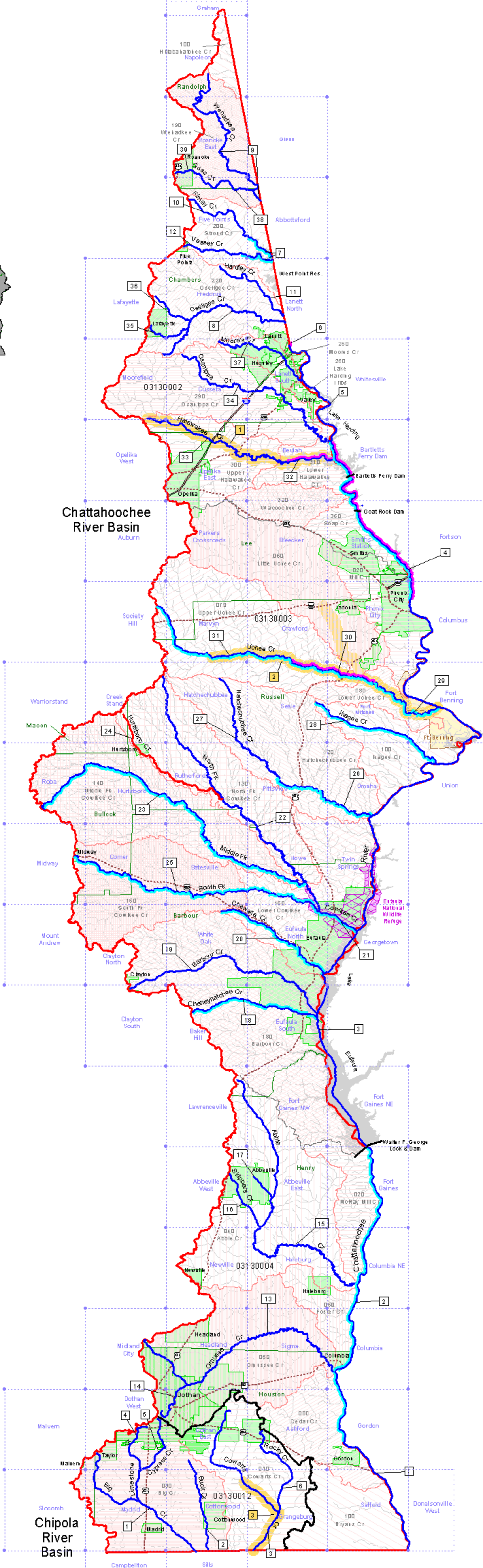
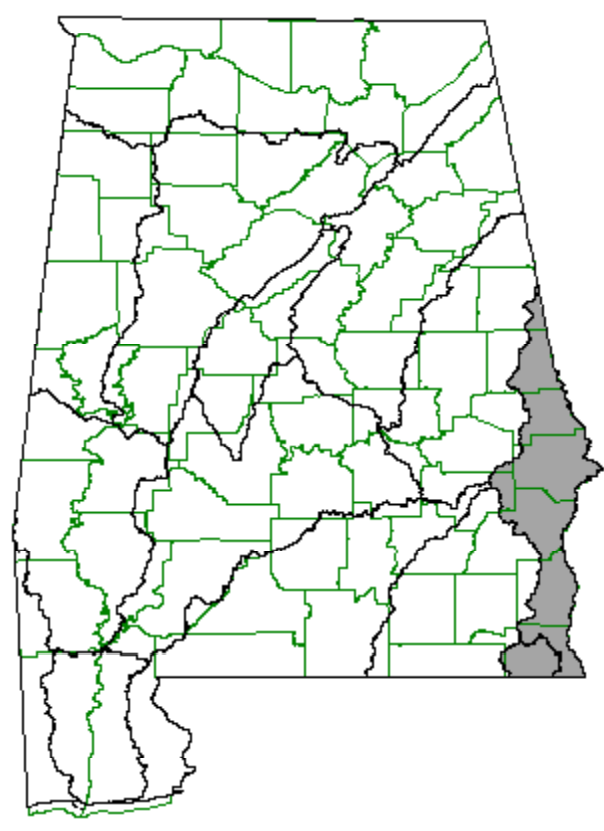


# FINAL Chattahoochee and Chipola River Basin Classified Waters

ADEM Water Division-Water Quality Program  
Chapter 335-6-11  
Water Use Classifications for Interstate and Intrastate Waters  
Effective Date: 01/12/2001

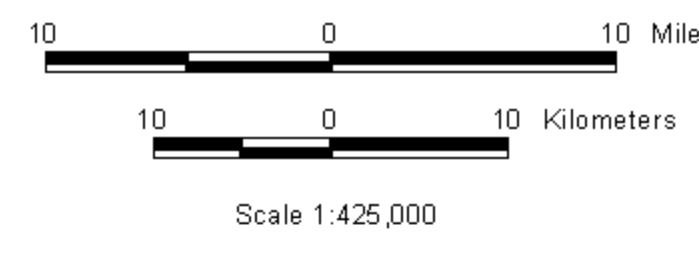
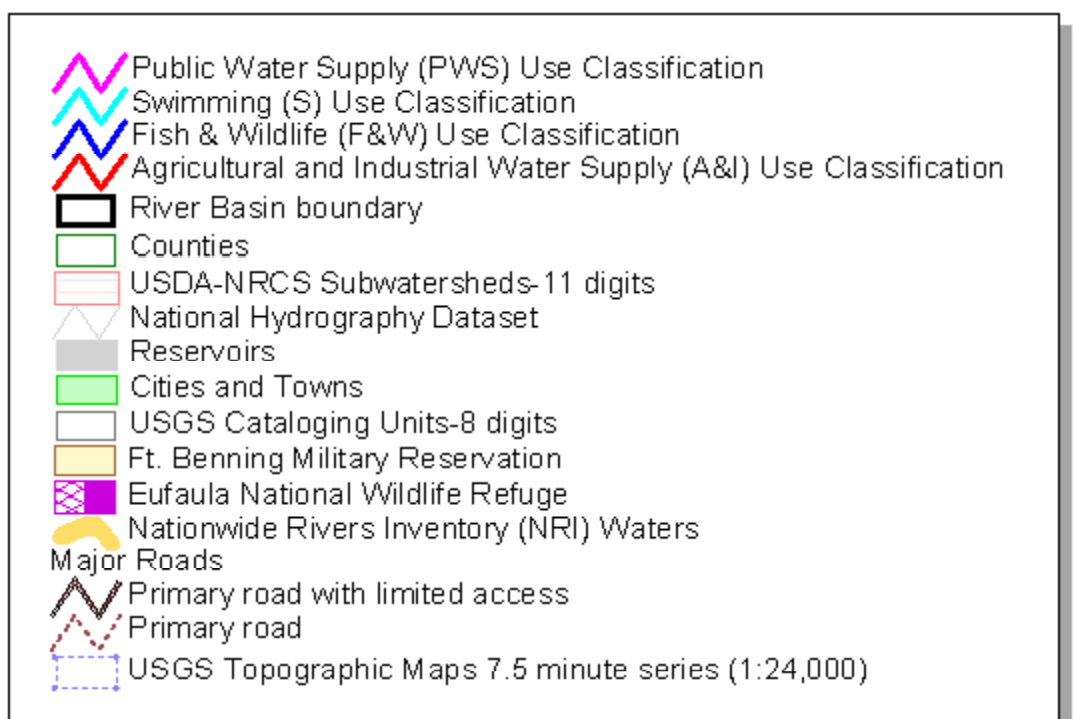


USGS Catalog No.	Quad Name	ADEM Map No.
31085-E2	Abbeville East	55SW
31085-E3	Abbeville West	56SE
32085-A2	Abbotsford	142SW
31085-D2	Ashford	27W
32085-E4	Auburn	115SW
31085-G3	Baker Hill	70SE
32085-F1	Bartlett's Ferry Dam	114NE
32085-A3	Batesville	55SE
32085-F2	Beulah	114NW
32085-E2	Blecker	114SW
30085-H4	Campbellton	104SW
31085-H4	Clayton North	70NW
31085-G4	Clayton South	70SW
31085-C1	Columbia	41SE
31085-D1	Columbia NE	41NE
3204-D8	Columbus	98NW
32085-A4	Comer	85SW
31085-A3	Cottonwood	26SE
32085-D2	Crawford	99NW
32085-C4	Creek Stand	100SW
32085-G3	Cusseta	120SE
31084-A8	Donelsonville West	None
31085-B3	Dothan East	28NE
31085-B4	Dothan West	28W
31085-H2	Eufaula North	69NW
31085-G2	Eufaula South	69SW
30085-A3	Five Points	143SE
32084-C8	Fort Benning	98SW
32084-C8	Fort Benning	98SW
31085-E1	Fort Gaines	55SE
31085-F1	Fort Gaines NE	55NE
31085-F1	Fort Gaines NE	55NE
31085-F2	Fort Gaines NW	55NW
32085-C1	Fort Mitchell	99SE
32084-E8	Fortson	113SW
32085-H3	Fredonia	120NE
31085-H1	Georgetown	69NE
30085-H3	Georgetown	69NE
3085-B2	Glenn	142NW
3085-B2	Glenn	142NW
31085-B1	Gordon	27NE
30085-D3	Graham	150NE
31085-A2	Grangeburg	27SW
31085-D2	Haleburg	41NW
32085-C3	Hatcheechubbee	100SE
31085-C3	Headland	42SE
32085-A2	Howe	94SW
32085-B4	Hurtsboro	85NW
32085-H4	Lafayette	120NW
32085-H2	Lanett North	128NW
32085-G2	Lanett South	128SW
31085-F3	Lawrenceville	56NE
31085-A4	Madrid	28SW
31085-B5	Malvern	20NE
32085-D3	Marvyn	100NE
31085-C4	Midland City	42SW
32085-A5	Midway	86SE
32085-G4	Moorefield	120SW
31085-H5	Mount Andrew	71NE
3085-C3	Napoleon	150SE
31085-D3	Newville	42NE
32085-B1	Omaha	84NE
32085-F4	Opelika West	115NW
32085-E3	Parkers Crossroads	115SE
32085-D1	Phenix City	99NE
32085-B2	Pittsview	94NW
3085-B3	Roanoke East	143NE
32085-B5	Roba	86NE
32085-B3	Rutherford	85NE
31085-A1	Safford	27SE
32085-C2	Sale	94SW
31085-C2	Sigma	41SW
30085-H3	Sils	14NE
31085-A6	Slocomb	29SE
32085-E1	Smiths Station	114SE
32085-D3	Snowdon	114SE
32085-D4	Society Hill	100NW
32085-A1	Twin Springs	84SE
32087-H8	Union	139NW
32084-B8	Union	139NW
32084-B8	Union	139NW
32085-C5	Warriorstand	101SE
31085-H3	White Oak	70NE
32085-G1	Whitesville	128SE

1-3 Nationwide Rivers Inventory (NRI)

Index	Waterbody	Location	ORVs <sup>1</sup>	Comments
1	Hatawakee Creek	From the Chattahoochee River To its source	S, R, G, F, W, H, C	Free-flowing accessible stream of significant historic value.
2	Uchee & Little Uchee Creek	From the Chattahoochee River To Co. Rd. 65/33 and below US Hwy 80, respectively	S, R, F, W, H, C	Archaeologically significant corridor area.
3	Chipola & Cowarts Creek	From ALU-Listaine To Co. Rd. 65	S, R, G, F, W	Predominantly limestone stream with clear water, long gentle runs, pools, rocks and rapids; official State canoe trail.

<sup>1</sup> Outstandingly Remarkable Values > S=Scenery, R=Recreation, G=Geology, F=Fish, W=Wildlife, H=History, C=Cultural  
The NRI can be obtained from <http://www.nps.gov/nri/>



1-8 Chipola River Basin Classified Waters

Index	Stream	From	To	Classification
1	Big Creek	Alabama-Florida state line	Its source	F&W
2	Buck Creek	Alabama-Florida state line (Boggy Cr.)	Its source	F&W
3	Cowarts Creek	Alabama-Florida state line	Its source	F&W
4	Limestone Creek	Big Creek	Its source	F&W
5	Cypress Creek	Limestone Creek	Its source	F&W
6	Rocky Creek	Cowarts Creek	Its source	F&W

Software: ESRI's ArcView™ 3.2  
Extension: RTI's HMRIT  
Projection: R. Buurman's GraphTab  
Datum: NAD83  
Date: 12/14/2001  
By: Mike Riefmiller@adem.state.al.us  
ADEM Water Quality Branch

Disclaimer of Liability: Neither the Alabama Department of Environmental Management or the State of Alabama nor any of the employees thereof, makes any warranty, express or implied, or assumes any liability or responsibility for the accuracy, completeness, or usefulness of any information contained on this map.

1-39 Chattahoochee River Basin Classified Waters

Index	Stream	From	To	Classification
1	CHATTAHOOCHEE RIVER	Alabama-Florida state line	Water supply intake of Great Southern Division, Gr. Nor. Paper	F&W
2	CHATTAHOOCHEE RIVER	Water supply intake of Great Southern Division, Gr. Nor. Paper	Cowkee Creek	S/F&W
3	CHATTAHOOCHEE RIVER	Cowkee Creek	14th Street Bridge between Columbus and Phenix City	F&W
4	CHATTAHOOCHEE RIVER	14th Street Bridge between Columbus and Phenix City	Osanippa Creek	P/W S/F&W
5	CHATTAHOOCHEE RIVER	Osanippa Creek	West Point Manufacturing Company water supply intake at Lanett	F&W
6	CHATTAHOOCHEE RIVER	West Point Manufacturing Company water supply intake at Lanett	West Point Dam	P/W S
7	CHATTAHOOCHEE RIVER (West Point Reservoir)	West Point Dam	West Point Reservoir limits in Alabama	S/F&W
8	CHATTAHOOCHEE RIVER	Alabama-Georgia state line	Osagee Creek sp.	Its source
9	Wehadkee Creek	Alabama-Georgia state line	Its source	F&W
10	(F Inley Creek) Stroud Creek	West Point Reservoir	Its source	F&W
11	Hardley Creek	Alabama-Georgia state line	Its source	F&W
12	Veasey Creek	West Point Reservoir	Its source	F&W
13	Omusee Creek	CHATTAHOOCHEE RIVER	Its source	F&W
14	Mill Creek (Poplar Spring Branch)	Omusee Creek	Its source	F&W
15	Abbie Creek	CHATTAHOOCHEE RIVER	Its source	F&W
16	Skippers Creek	Abbie Creek	Its source	F&W
17	Owens Branch (Van Mill Creek)	Abbie Creek	Its source	F&W
18	Cheneyhatchee Creek	CHATTAHOOCHEE RIVER	Its source	S/F&W
19	Barbour Creek	CHATTAHOOCHEE RIVER	Its source	F&W
20	Chewalla Creek	CHATTAHOOCHEE RIVER	Its source	S/F&W
21	Cowkee Creek	CHATTAHOOCHEE RIVER	Its source	S/F&W
22	North Fork of Cowkee Creek	Cowkee Creek	Its source	F&W
23	Middle Fork of Cowkee Creek	North Fork of Cowkee Creek	Its source	S/F&W
24	Hurtsboro Creek	North Fork of Cowkee Creek	Its source	A&I
25	South Fork of Cowkee Creek	Cowkee Creek	Its source	S/F&W
26	Hatcheechubbee Creek	CHATTAHOOCHEE RIVER	Russell County Highway 4, west of Pittsview	S/F&W
27	Hatcheechubbee Creek	CHATTAHOOCHEE RIVER	Its source	F&W
28	Ihagee Creek	CHATTAHOOCHEE RIVER	Its source	S/F&W
29	Uchee Creek	CHATTAHOOCHEE RIVER	County Road 39	S/F&W
30	Uchee Creek	County Road 39	Alabama Highway 169	P/W S/F&W
31	Uchee Creek	Alabama Highway 169	Its source	S/F&W
32	Hatawakee Creek	CHATTAHOOCHEE RIVER	Three miles upstream of County Road 79	P/W S/F&W
33	Hatawakee Creek	Three miles upstream of County Road 79	Its source	F&W
34	Osanippa Creek	CHATTAHOOCHEE RIVER	Its source	F&W
35	Kelsum Hill Creek	Osagee Creek sp.	Its source	F&W
36	Allen Creek	Kelsum Hill Creek (Osagee Creek)	Its source	F&W
37	Monroe's Creek	CHATTAHOOCHEE RIVER	Its source	F&W
38	Guss Creek	Wehadkee Creek	Its source	F&W
39	Gladney Mill Branch	Guss Creek	Its source	F&W