




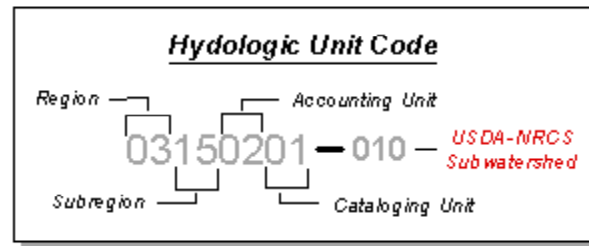
FINAL

Alabama River Basin Classified Waters

ADEM Water Division - Water Quality Program
Chapter 335-6-11
Water Use Classifications For Interstate and Intrastate Waters
Effective Date: 01/12/2001



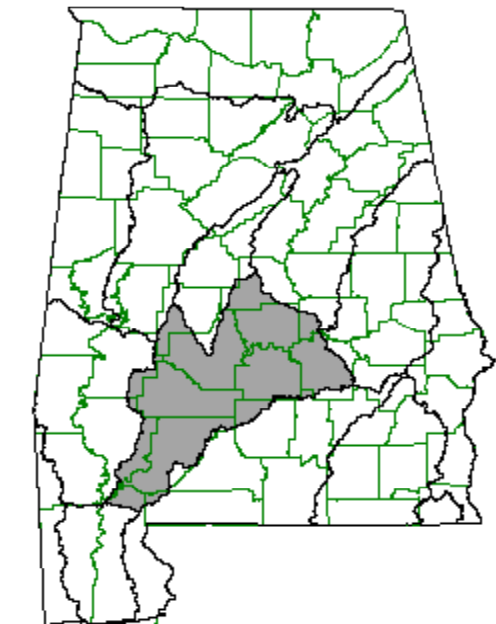
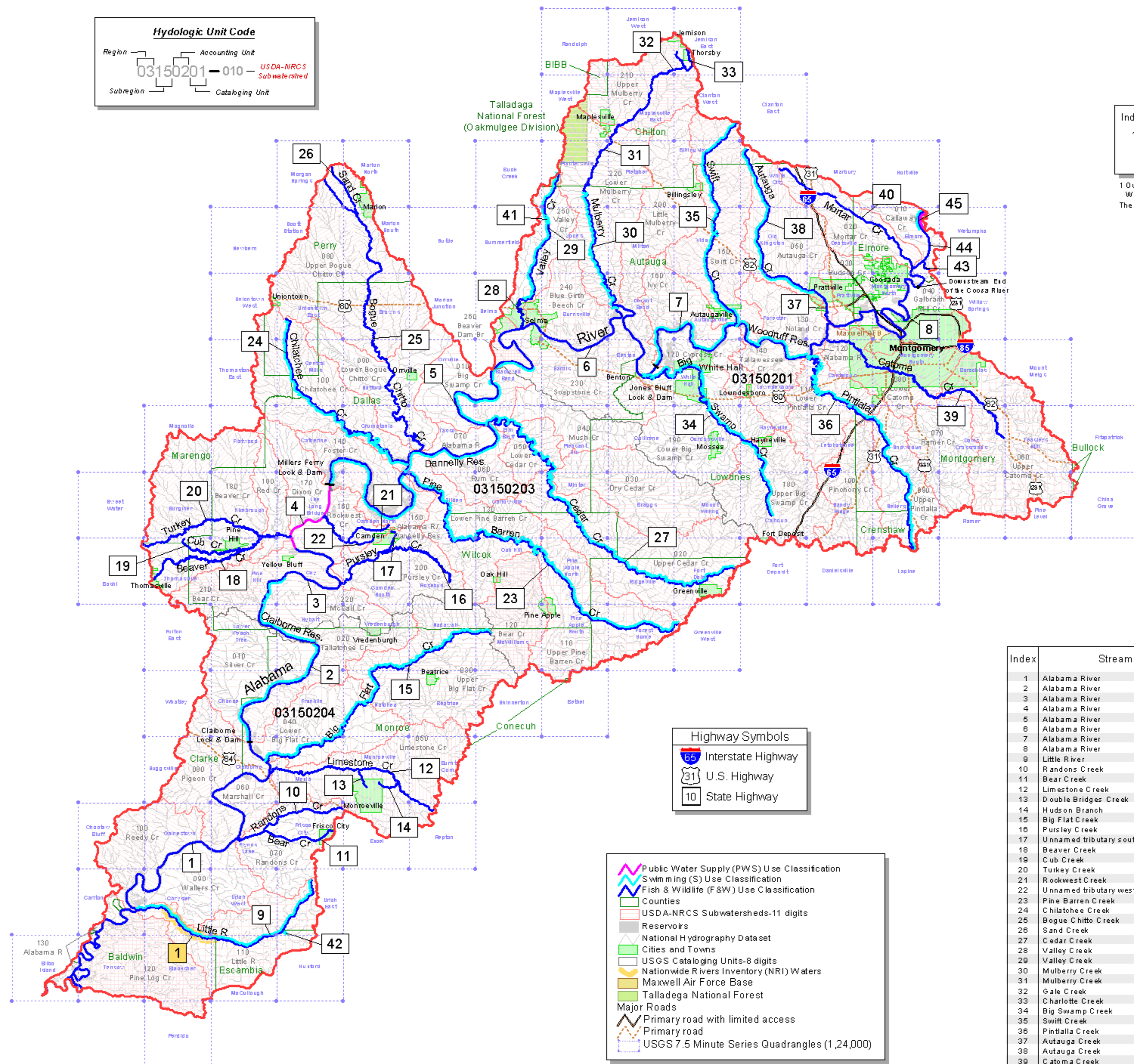
USGS Catalog No.	Quad Name	ADEM Map No.
32086-D6	Autaugaville	105NW
31087-H7	Bashi	80NE
31087-F2	Beatrice	63NW
32086-C7	Benton	105SE
31086-F8	Bethel	62NW
31087-B8	Bilbo Island	38NW
32086-F6	Billingsley	120NW
31087-B6	Blackher	37NW
32087-C1	Blackwell Bend	107SE
32086-A7	Braggs	91SE
32087-D3	Browns	108NE
32087-F1	Buck Creek	122NE
32086-D8	Burnsville	106NW
31087-E2	Burnt Corn	63SW
32086-A5	Calhoun	39NE
32087-A3	Camden North	78NE
31087-H3	Camden South	130SW
32086-C4	Canterous	234SE
32087-A1	Carlowville	62SE
31087-C7	Carlton	33NE
32087-B4	Catherine	195NE
32087-C4	Central Mills	195W
31087-F5	Chance	66NE
32085-A8	China Grove	87SW
31087-D7	Chocataw Bluff	52NE
31087-C6	Chrysler	51SW
31087-E5	Claiborne	65SE
32086-G5	Clanton East	134SE
32086-G6	Clanton West	134SW
32086-B7	Collins	91NE
31087-H4	Coy	78NW
32087-B3	Crumptonia	93NE
31086-H4	Danielsville	74NW
32086-B2	Davis Crossroads	88NW
32086-E4	Deatsville	119SW
32086-D7	Durant Bend	106NE
32087-B1	Elm Bluff	92NE
32086-E3	Elmore	119SE
31087-D3	Excel	50NE
32085-B8	Fitzpatrick	87NW
32087-B5	Flatwood	94NE
31087-D5	Flynn Lake	51NE
31086-G7	Forest Home	76SE
32086-D5	Forester	105NE
31086-H6	Fort Dale	75NW
31086-H5	Fort Deposit	75NE
31087-F4	Franklin	64NW
31087-D4	Frisco City	50NW
31087-G6	Fulton East	79SW
31087-D6	Gainesville	51NW
32086-B6	Gardonsville	90NW
31086-G6	Greenville West	75SW
32086-B5	Hayneville	90NE
32086-F3	Holtville	119NE
31087-B4	Huxford	36NW
31087-G4	Hybart	78SW
32086-H6	Jemison East	134NW
32086-H7	Jemison West	135NE
32086-E8	Jones	121SW
32087-A5	Kimbrough	94NE
31086-H3	Lapine	74NE
32087-A4	Lee Long Bridge	93SW
32086-B4	Lethatochee	89NW
31087-G5	Lower Peach Tree	79SE
32086-C5	Lowndesboro	105SE
32087-B6	Magnolia	94NW
32086-G7	Maplesville East	135SE
32086-G8	Maplesville West	135SW
32086-F4	Marbury	119NW
32087-D2	Marion Junction	107NW
32087-F3	Marion North	123NE
32087-E3	Marion South	123SE
31087-B5	McClough	37NE
31087-G1	McWilliams	77SE
31087-E4	Mexia	64SW
32086-E7	Milton	121SE
32086-A8	Minter	91SW
31087-E3	Monroeville	64SE
32086-D3	Montgomery North	104NE
32086-C3	Montgomery South	104SE
32087-F4	Morgan Springs	123NW
32086-C1	Mount Meigs	103SE
32086-A6	Mount Willing	90SW
31087-G2	Nadawah	77SW
31087-F3	Natohez	64NE
32087-E5	Newbern	124SE
31087-H1	Oak Hill	77NE
32086-E5	Old Kingston	120SE
32087-C2	Orville	107SW
31087-A6	Perdido	37SW
31086-H8	Pine Apple North	76NW
31087-G8	Pine Apple South	76SW
31087-H5	Pine Hill	70NE
32086-A1	Pine Level	88SE
32086-F8	Plantersville	121NW
32086-B8	Pleasant Hill	91NW
32086-F7	Pletcher	121NE
32086-D4	Prattville	104NW
32086-A2	Ramer	88SW
32086-H8	Randolph	135W
31087-D2	Repton	49NW
31086-H7	Ridgville	78NE
31087-H2	Rosebud	77NW
32087-C3	Safford	108SE
32086-A4	Sandy Ridge	89SW
32086-C8	Sards	106SW
32087-E4	Scott Station	123SW
32086-A3	Sellers	80SE
32087-D1	Selma	107NE
31087-F1	Skinner	63NE
32086-B3	Snowdown	89NE
31087-E6	Suggsville	65SW
32087-E1	Summerfield	122SE
32087-A6	Surgher	94SW
32087-E2	Suttle	122SW
32087-A7	Sweet Water	95SE
32087-B2	Tasso	92NW
32086-B1	Tasleys Mill	88NE
31087-B7	Tensaw	38NE
32087-C5	Thomaston East	109SE
31087-H6	Thomaston West	79NW
32087-A2	Tilden	92SW
32087-D6	Uniontown West	109NW
31087-C4	Uriah East	50SW
31087-C5	Uriah West	51SE
32086-E6	Vida	120SW
31087-G3	Vredenburgh	78SE
32086-E2	Wetumpka	118SW
31087-F6	Whitley	65NW
32086-F5	White City	120NE
32086-C6	White Hall	105SW
32086-D2	Willow Springs	103NW



1 Nationwide Rivers Inventory (NRI)

Index	Waterbody	Location	ORVs ¹	Comments
1	Little River	From AL 99 To Co. Rd. 1	Scenic Recreation Fish Wildlife	Outstanding State coastal canoe stream with numerous sand bars.

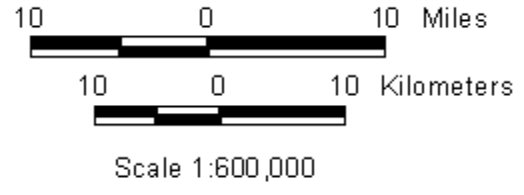
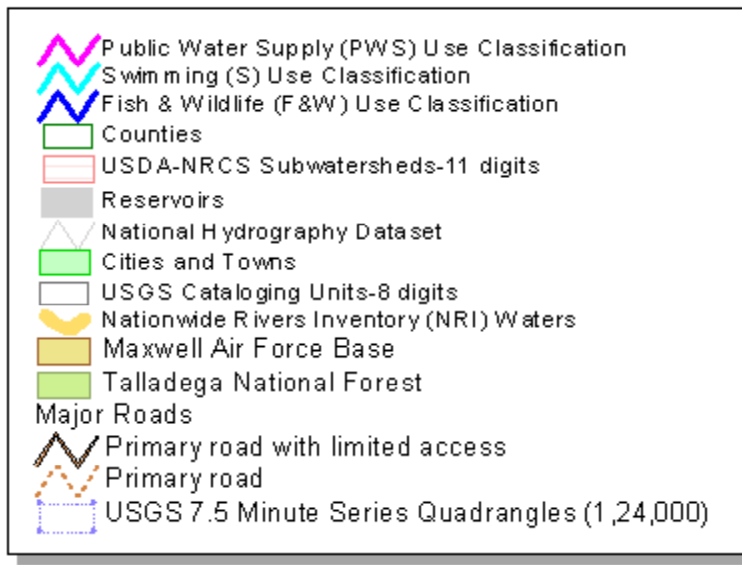
¹ Outstandingly Remarkable Values > S=Scenery, R=Recreation, G=Geology, F=Fish, W=Wildlife, H=History, C=Cultural
 The NRI can be obtained from <http://www.nps.gov/nri/>



1-45 Alabama River Basin Classified Waters

Index	Stream	From	To	Classification
1	Alabama River	MOBILE RIVER		F&W
2	Alabama River	Clabome Lock and Dam		S/F&W
3	Alabama River	Frisco Railroad Crossing	Clabome Lock and Dam	F&W
4	Alabama River	River Mile 131	Frisco Railroad Crossing	PW S
5	Alabama River	Millers Ferry Lock and Dam	River Mile 131	S/F&W
6	Alabama River	Blackwell Bend (Six Mile Creek)	Millers Ferry Lock and Dam	F&W
7	Alabama River	Jones Bluff Lock and Dam	Blackwell Bend (Six Mile Creek)	S/F&W
8	Alabama River	Pintalla Creek	Jones Bluff Lock and Dam	F&W
9	Little River	ALABAMA RIVER	Pintalla Creek	S/F&W
10	Randons Creek	ALABAMA RIVER	Its source	F&W
11	Bear Creek	ALABAMA RIVER	Its source	F&W
12	Limestone Creek	ALABAMA RIVER	Its source	F&W
13	Double Bridges Creek	Limestone Creek	Its source	F&W
14	Hudson Branch	Limestone Creek	Its source	F&W
15	Big Flat Creek	ALABAMA RIVER	Its source	S/F&W
16	Pursley Creek	ALABAMA RIVER	Its source	F&W
17	Unnamed tributary south of Camden	Pursley Creek	Its source	F&W
18	Beaver Creek	ALABAMA RIVER	Its source	F&W
19	Cub Creek	Beaver Creek	Its source	F&W
20	Turkey Creek	Beaver Creek	Its source	F&W
21	Rookwest Creek	ALABAMA RIVER	Its source	F&W
22	Unnamed tributary west of Camden	Rookwest Creek	Its source	F&W
23	Pine Barren Creek	ALABAMA RIVER	Its source	S/F&W
24	Chilatochee Creek	ALABAMA RIVER	Its source	S/F&W
25	Bogue Chitto Creek	ALABAMA RIVER	Its source	F&W
26	Sand Creek	Bogue Chitto Creek	Its source	F&W
27	Cedar Creek	ALABAMA RIVER	Its source	S/F&W
28	Valley Creek	ALABAMA RIVER	Its source	F&W
29	Valley Creek	Selma-Summerfield Rd.	Its source	S/F&W
30	Mulberry Creek	ALABAMA RIVER	Selma-Summerfield Rd.	F&W
31	Gale Creek	Plantersville	Its source	F&W
32	Gale Creek	Mulberry Creek	Plantersville	F&W
33	Charlote Creek	Gale Creek	Its source	F&W
34	Big Swamp Creek	ALABAMA RIVER	Its source	S/F&W
35	Swift Creek	ALABAMA RIVER	Its source	S/F&W
36	Pintalla Creek	ALABAMA RIVER	Its source	S/F&W
37	Autauga Creek	ALABAMA RIVER	Its source	F&W
38	Autauga Creek	Western boundary of Prattville	Its source	S/F&W
39	Catoona Creek	ALABAMA RIVER	Western boundary of Prattville	F&W
40	Mortar Creek	COOSA RIVER	Its source	F&W
41	Valley Creek Lake	Within Valley Creek State Park	Its source	S/F&W
42	Little River Lake	Within Little River State Park	Its source	S/F&W
43	Coosa River*	ALABAMA RIVER	Jordan Dam	F&W
44	Bouldin Canal (Callaway Creek)*	COOSA RIVER	Bouldin Dam	F&W
45	Coosa River (Lake Jordan)*	Bouldin Dam	Alabama Highway 111	PW S/S/F&W

* In Chapter 335-6-11 these classifications are listed under the Coosa River Basin section



Software: ESRI's Arcview™ 3.2
 Extension: RTIs NHD-RIT
 Avenue Script: R. Buurman's Gmaptab.exe
 Projection: Geographic/Unprojected
 Datum: NAD83
 Date: 12/14/2001
 By: Mike Riefmjr@adem.state.al.us
 ADEM Water Quality Branch

Disclaimer of Liability:
 Neither the Alabama Department of Environmental Management or the State of Alabama nor any of its employees, agents, or contractors, are responsible for the accuracy, completeness, or usefulness of any information contained on this map.